

LOCATION PLAN

US 20 BY-PASS

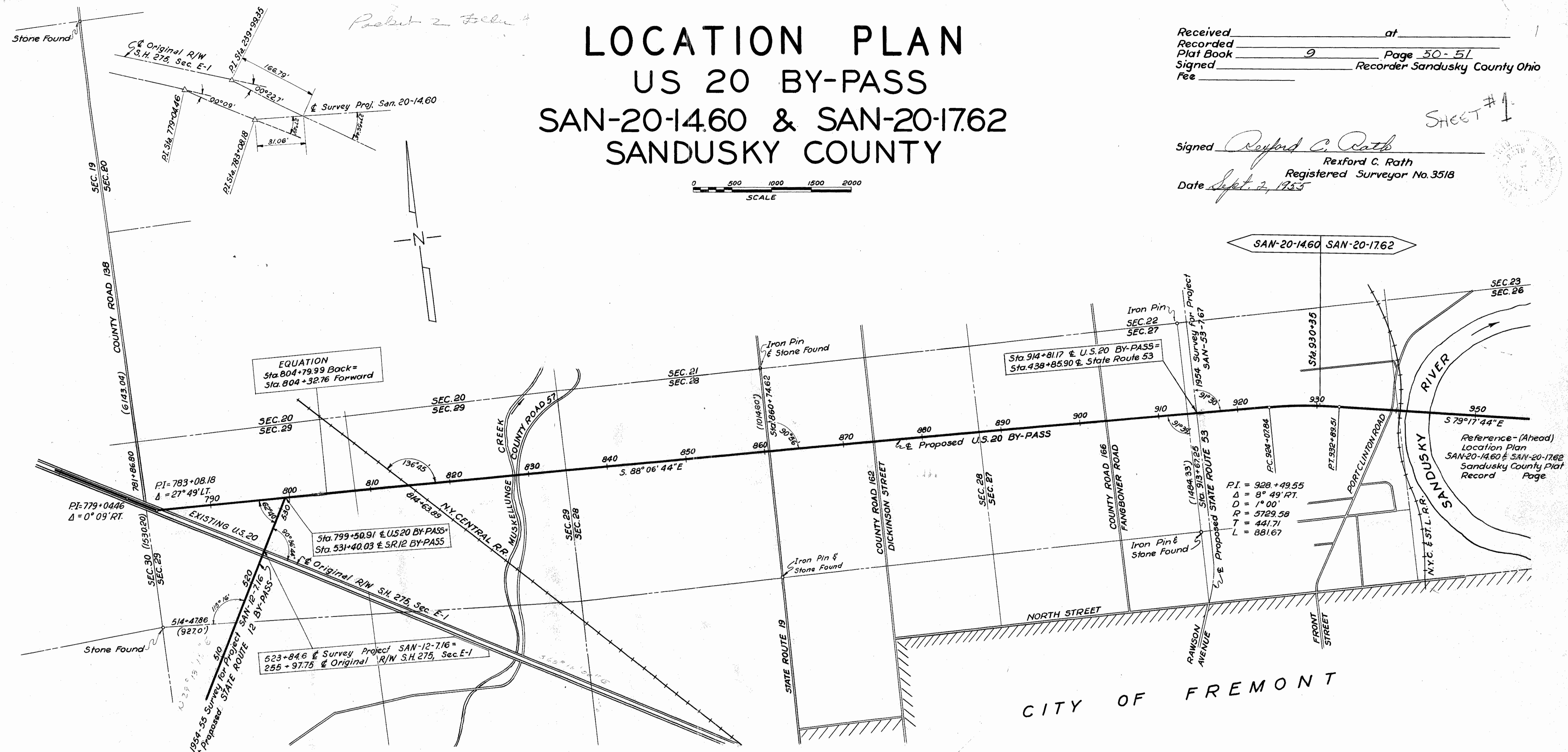
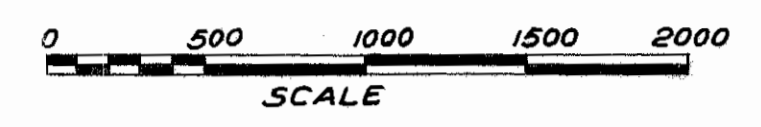
SAN-20-14.60 & SAN-20-17.62

SANDUSKY COUNTY

Received _____ at _____
 Recorded _____
 Plat Book _____ Page 50-51
 Signed _____ Recorder Sandusky County Ohio
 Fee _____

SHEET # 1

Signed Rexford C. Rath
 Rexford C. Rath
 Registered Surveyor No. 3518
 Date Sept. 2, 1955



EQUATION
 Sta. 804+79.99 Back=
 Sta. 804+32.76 Forward

Sta. 799+50.91 & U.S. 20 BY-PASS
 Sta. 531+40.03 & S.R. 12 BY-PASS

623+84.6 & Survey Project SAN-12-7.16
 255+97.75 & Original R/W S.H. 275, Sec. E-1

Sta. 914+81.17 & U.S. 20 BY-PASS
 Sta. 438+85.90 & State Route 53

PI = 928+49.55
 Δ = 8° 49' RT.
 D = 1° 00'
 R = 5729.58
 T = 441.71
 L = 881.67

Reference - (Ahead)
 Location Plan
 SAN-20-14.60 & SAN-20-17.62
 Sandusky County Plat
 Record Page

SANDUSKY TOWNSHIP, T.5N. R.15E

CENTER LINE REFERENCE MONUMENTS WILL BE SET AFTER CONSTRUCTION

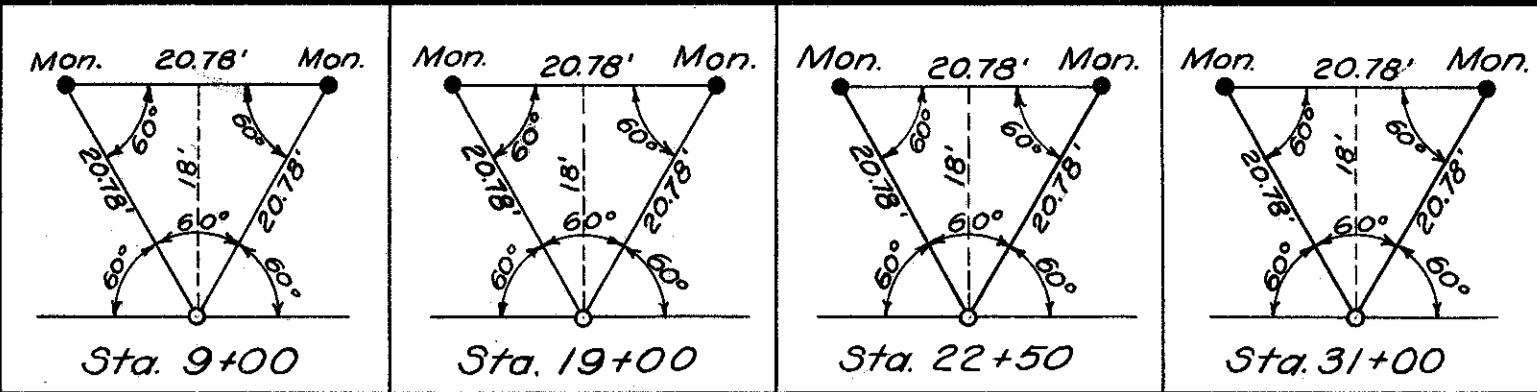
	Tan. Tan.	 STA. 516+50	 STA. 949+00	 STA. 938+75	 P.T. STA. 932+89.51	 P.C. STA. 924+07.84	 STA. 916+00	 STA. 913+67.25	 STA. 905+00	 STA. 897+00	 STA. 887+20	 STA. 879+25
 STA. 770+00	 P.I. STA. 779+04.46	 P.I. STA. 783+08.18	 STA. 790+00	 STA. 799+50.91	 STA. 809+00	 STA. 817+00	 STA. 826+50	 STA. 835+50	 STA. 844+50	 STA. 853+50	 STA. 860+74.62	 STA. 870+00

R5020A #1 F-41

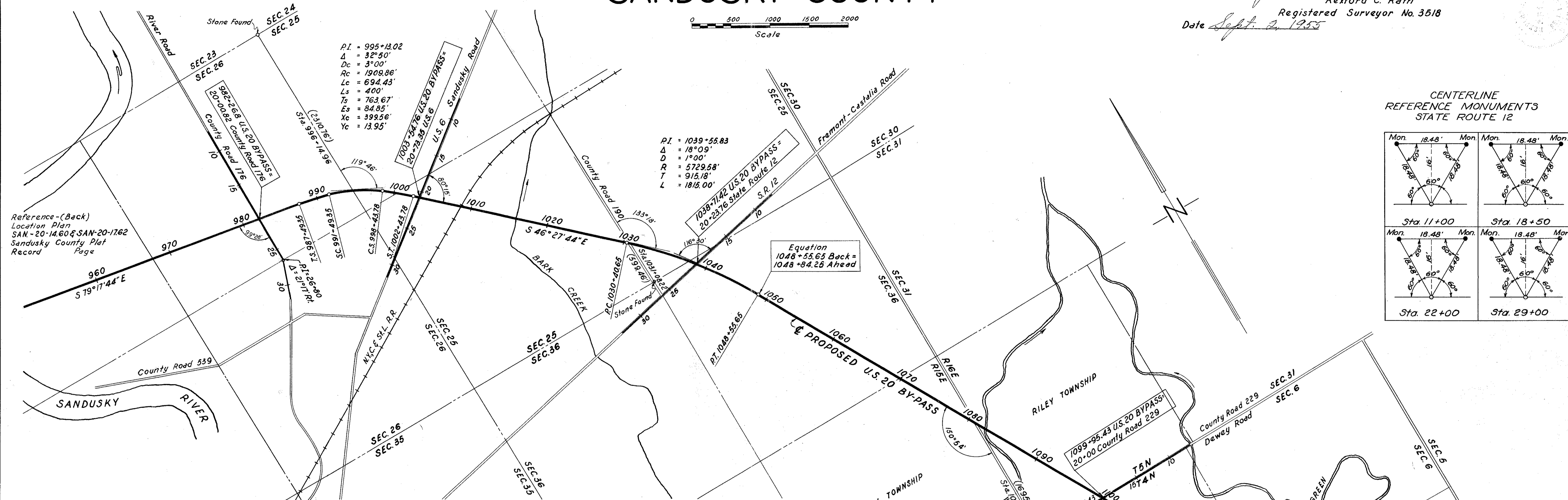
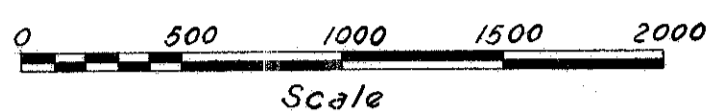
LOCATION PLAN US 20 BY-PASS SAN-20-14.60 & SAN-20-17.62 SANDUSKY COUNTY

Received _____ at _____
Recorded _____
Plat Book _____ Page _____
Signed _____ Recorder Sandusky County, Ohio
Fee _____

Signed Rayford C. Rath
Rexford C. Rath
Registered Surveyor No. 3518
Date Sept. 2, 1955

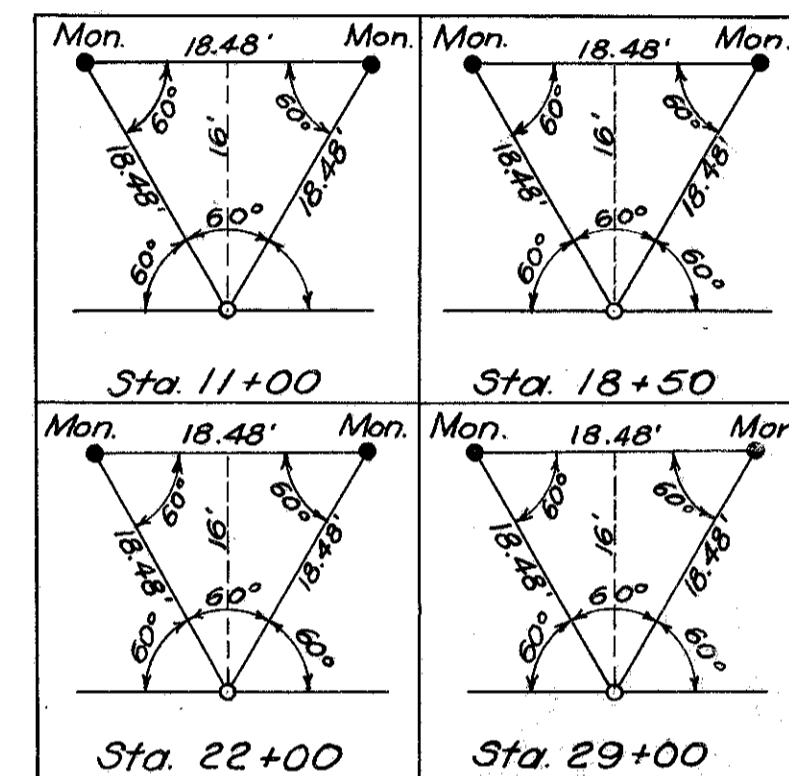


CENTERLINE REFERENCE MONUMENTS US. 6



Reference-(Back)
Location Plan
SAN-20-14.60 & SAN-20-17.62
Sandusky County Plat
Record Page

CENTERLINE REFERENCE MONUMENTS STATE ROUTE 12



CENTER LINE REFERENCE MONUMENTS WILL BE SET AFTER CONSTRUCTION

SANDUSKY TWP., T.5N., R.15E.
RILEY TWP., T.5N., R.16E.
GREEN CREEK TWP., T.4N., R.16E.

 Sta. 959+00	 Sta. 969+00	 Sta. 976+00	 Sta. 982+26.8	 T.S. Sta. 987+49.35				
 Sta. 996+14.96	 S.T. Sta. 1002+43.78	 Sta. 1004+00	 Sta. 1014+00	 Sta. 1024+00	 P.C. Sta. 1030+40.65	 Sta. 1040+00	 P.T. Sta. 1048+55.65	 Sta. 1058+00
 Sta. 1068+00	 Sta. 1075+50	 Sta. 1080+71.59	 Sta. 1090+00	 Sta. 1099+95.43	 Sta. 1110+00	 Sta. 1120+00	 Sta. 1128+00	 Sta. 1136+43.89

PI = 1104+15.32
Δ = 0°13' Lt
1105
1110

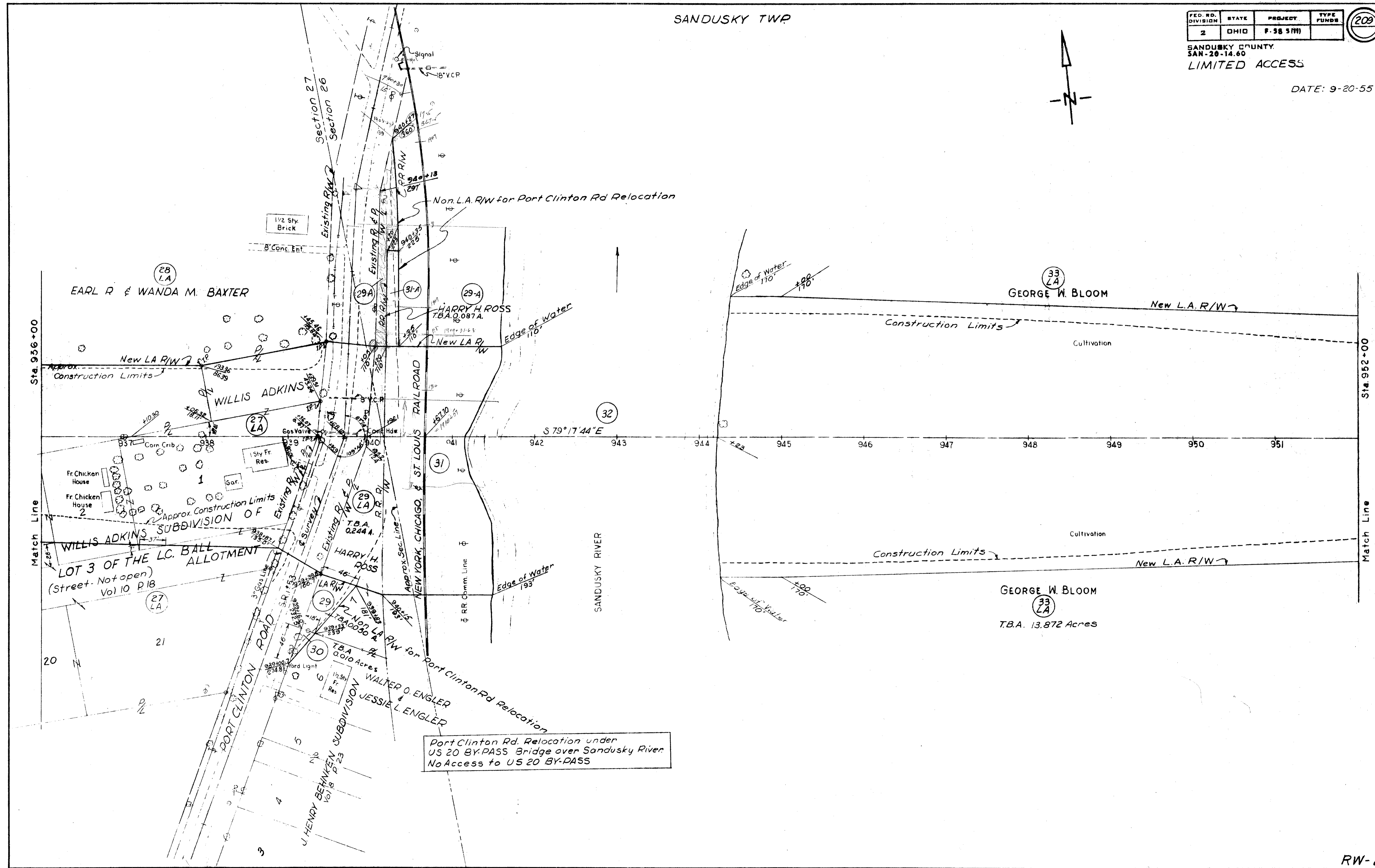
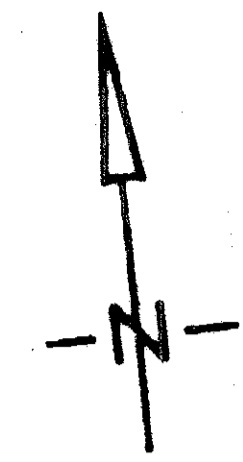
SANDUSKY TWP

FED. NO. DIVISION	STATE	PROJECT	TYPE FUNDS
2	OHIO	F-38 5(M)	

209

SANDUSKY COUNTY
SAN-20-14.60
LIMITED ACCESS

DATE: 9-20-55



Port Clinton Rd. Relocation under
US 20 BY-PASS Bridge over Sandusky River
No Access to US 20 BY-PASS

RW-2

RIGHT OF WAY STA. 936+00 TO STA. 952+00

Scanned July 1977

Note: Passage to be provided under structure.

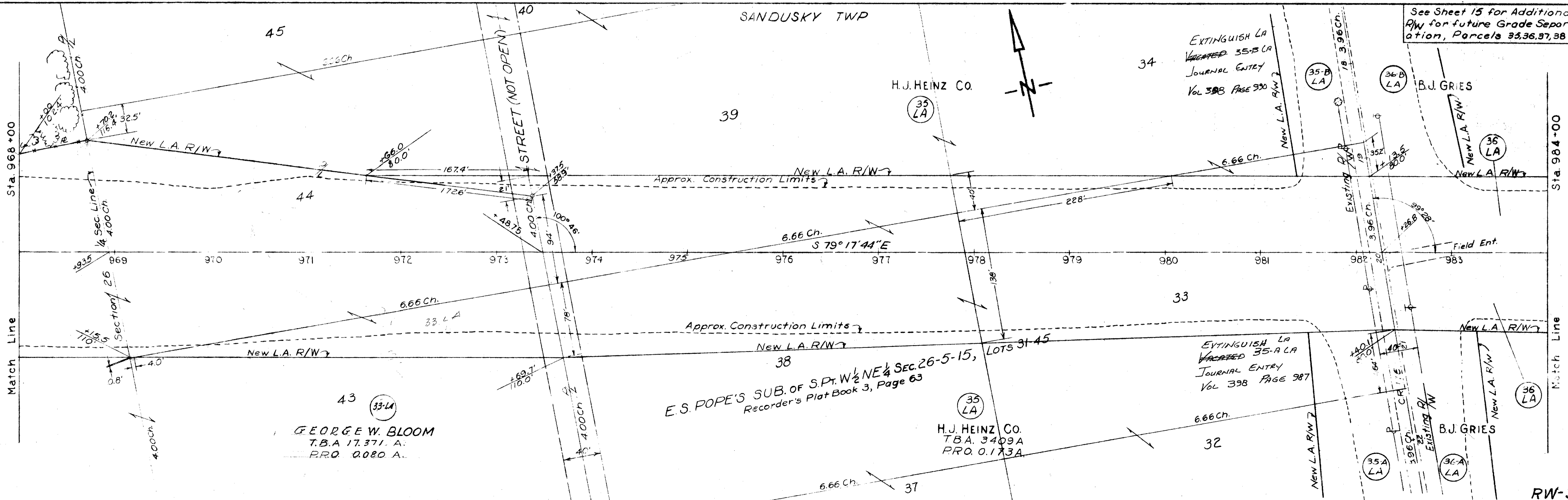
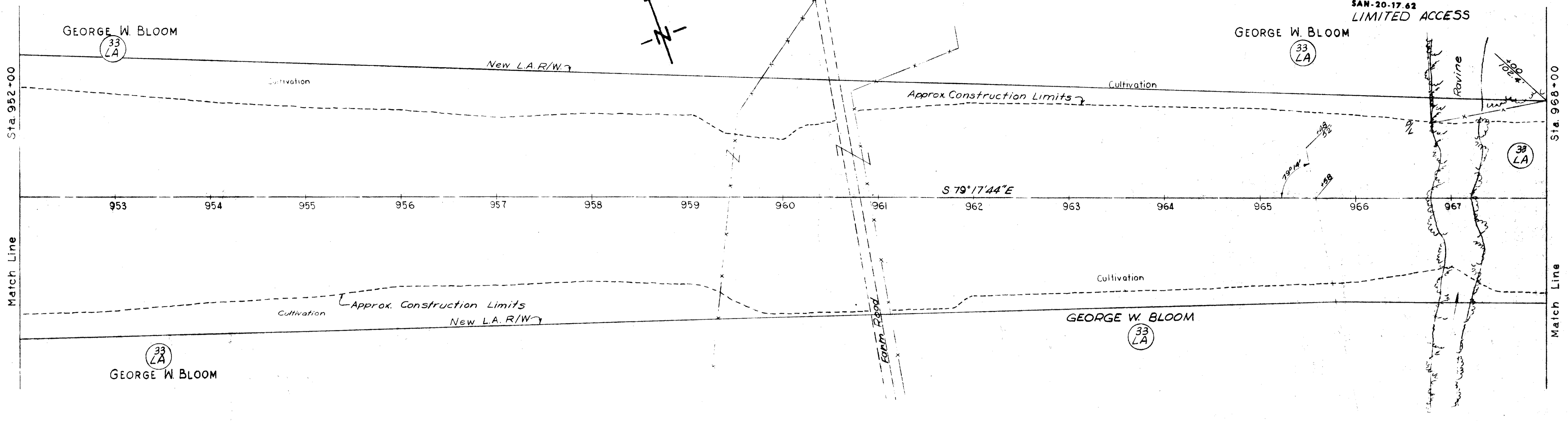
SANDUSKY TWP

DATE: 9-20-55

FED. RD. DIVISION	STATE	PROJECT	TYPE FUNDS
2	OHIO	F. 38 5000	

210

SANDUSKY COUNTY
SAN-20-17-62
LIMITED ACCESS



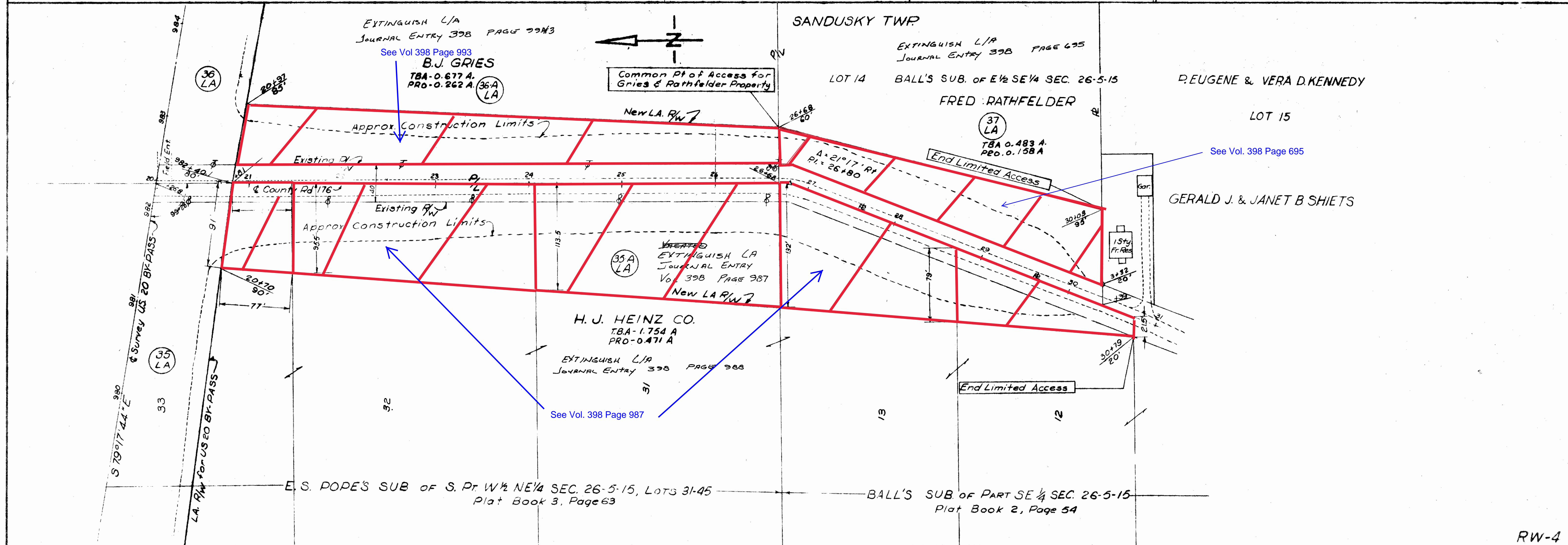
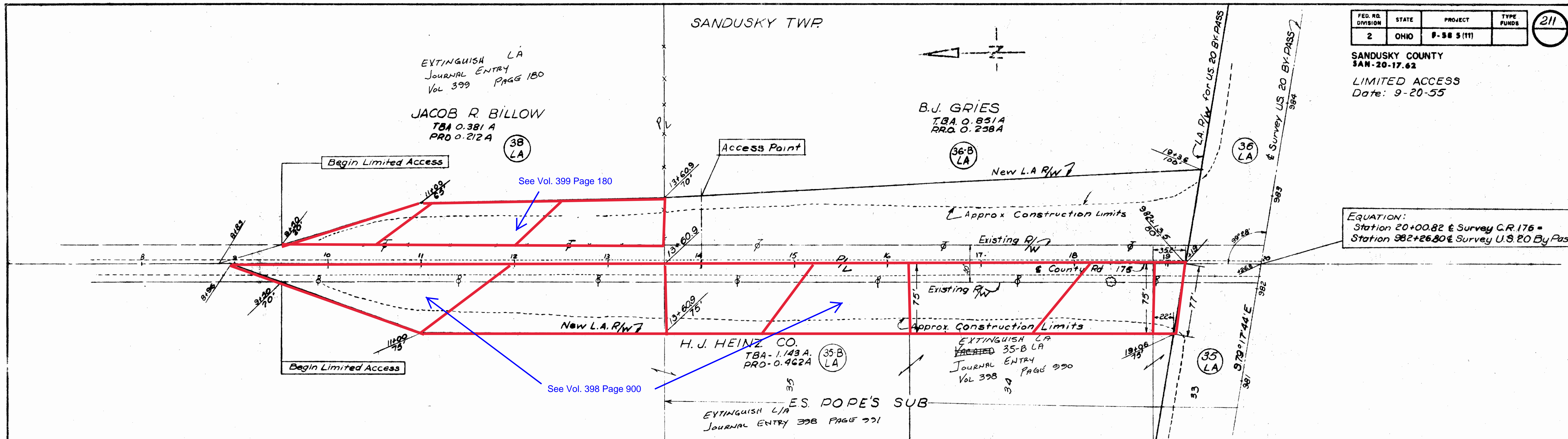
RIGHT OF WAY STA. 952+00 TO STA. 984+00

RW-3

FED. RD. DIVISION	STATE	PROJECT	TYPE FUNDS
2	OHIO	P-38 5 (11)	

211

SANDUSKY COUNTY
 JAN-20-17-62
 LIMITED ACCESS
 Date: 9-20-55



SANDUSKY TWP

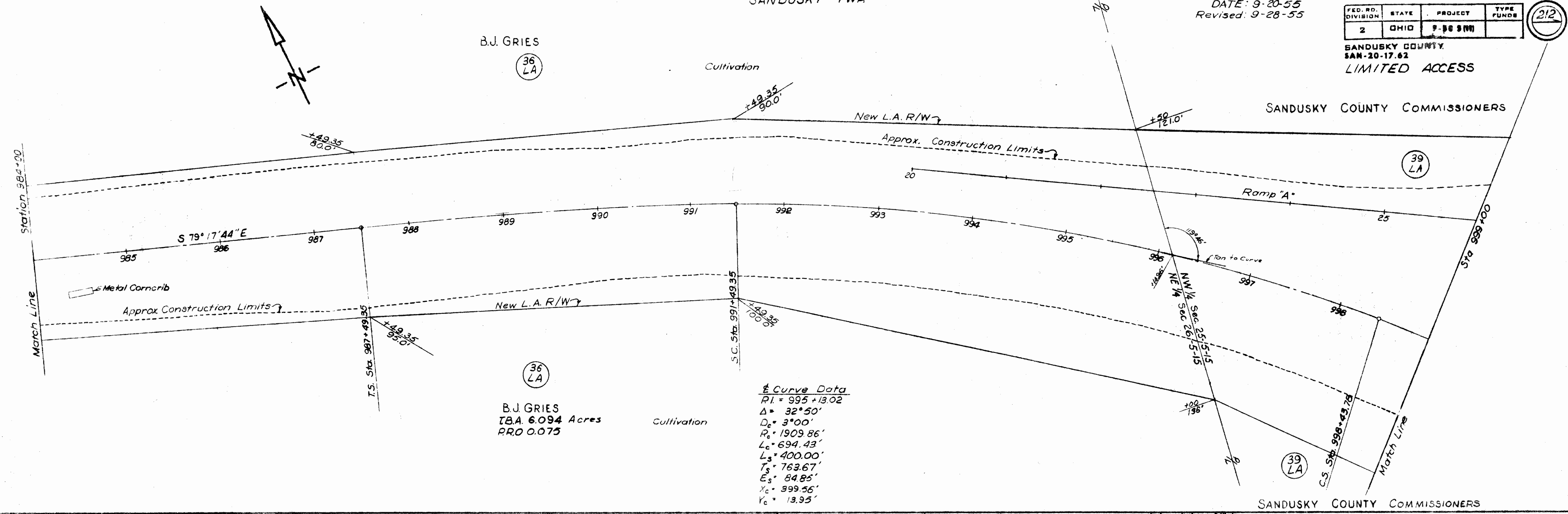
DATE: 9-20-55
Revised: 9-28-55

FED. RD. DIVISION	STATE	PROJECT	TYPE FUNDS
2	OHIO	9-50 9700	

212

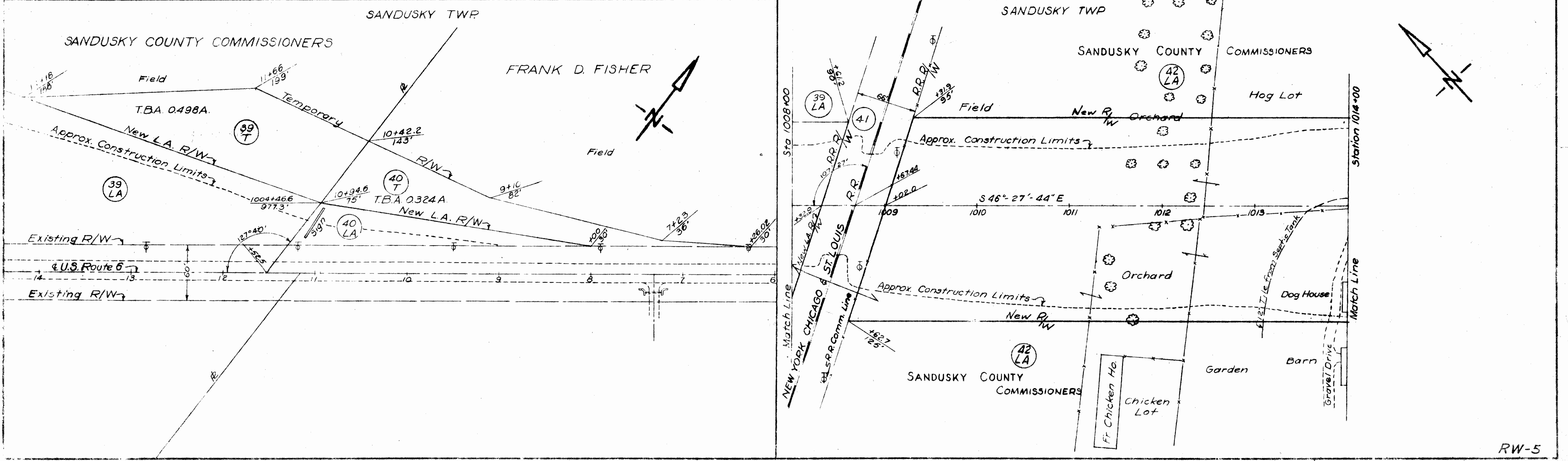
SANDUSKY COUNTY
SAM-20-17.62
LIMITED ACCESS

SANDUSKY COUNTY COMMISSIONERS



B.J. GRIES
T.B.A. 6.094 Acres
P.R.O. 0.075

SANDUSKY COUNTY COMMISSIONERS

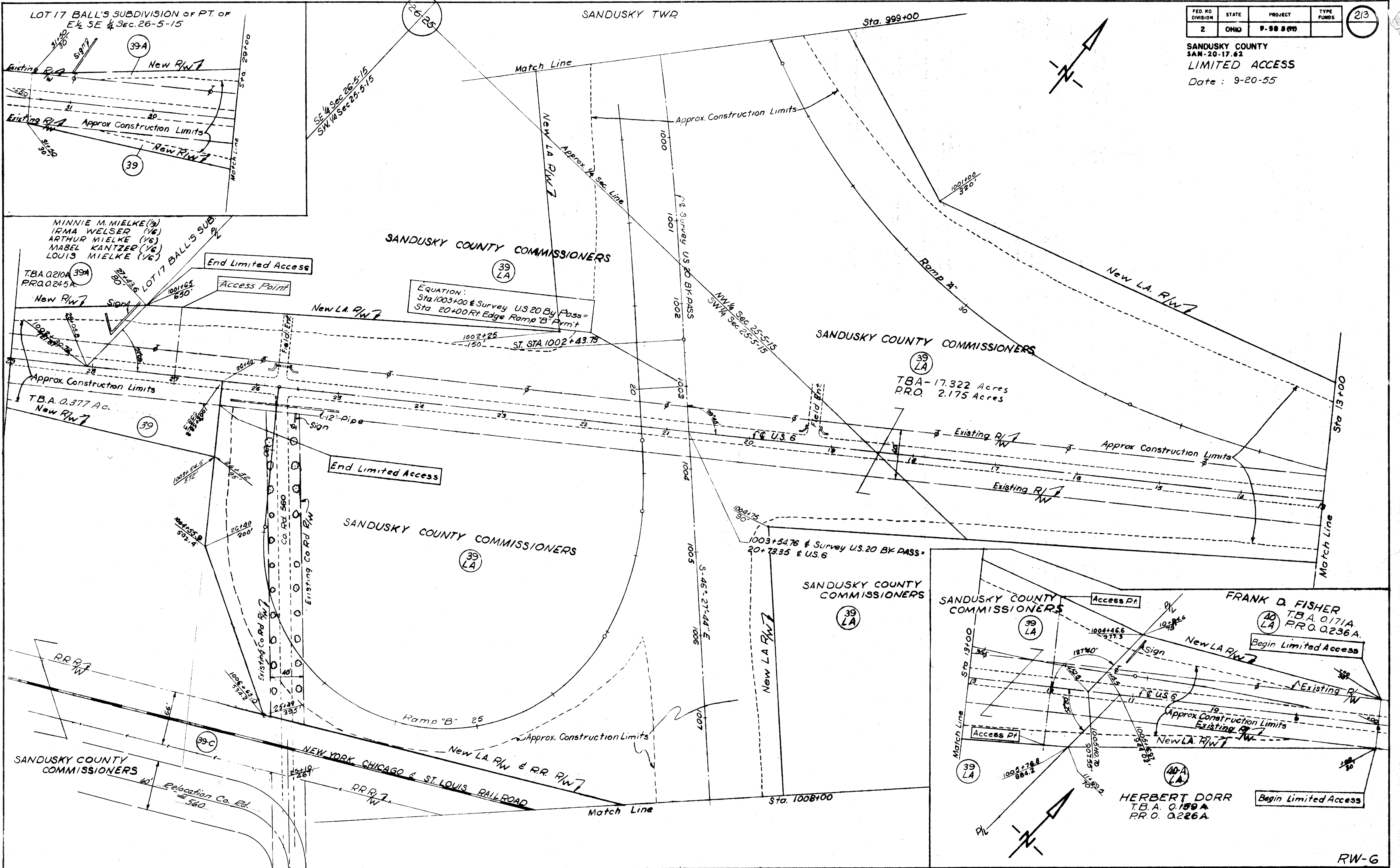


RW-5
RIGHT OF WAY STA. 984+00 TO STA. 1014+00

FED. RD. DIVISION	STATE	PROJECT	TYPE FUNDS
2	OHIO	P-98 8000	

213

SANDUSKY COUNTY
 SAN-20-17.62
LIMITED ACCESS
 Date: 9-20-55



RIGHT OF WAY STA. 999+00 to 1008+00 & US 6 INTERCHANGE AREA

RW-G

Note:
Passage to be provided under structure both sides of creek.

SANDUSKY TWP

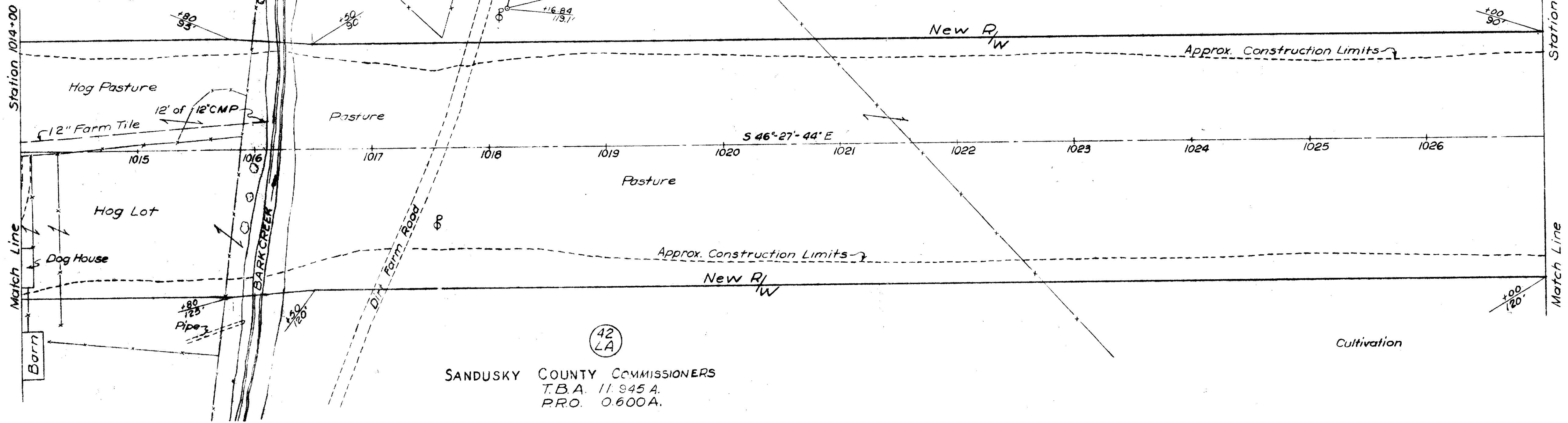
FED. RD. DIVISION	STATE	PROJECT	TYPE FUNDS
2	OHIO	F-98 9(11)	

214

SANDUSKY COUNTY
SAN-20-17.62
LIMITED ACCESS
Date: 9-20-55
Revised 9-28-55

SANDUSKY COUNTY COMMISSIONERS
42 LA


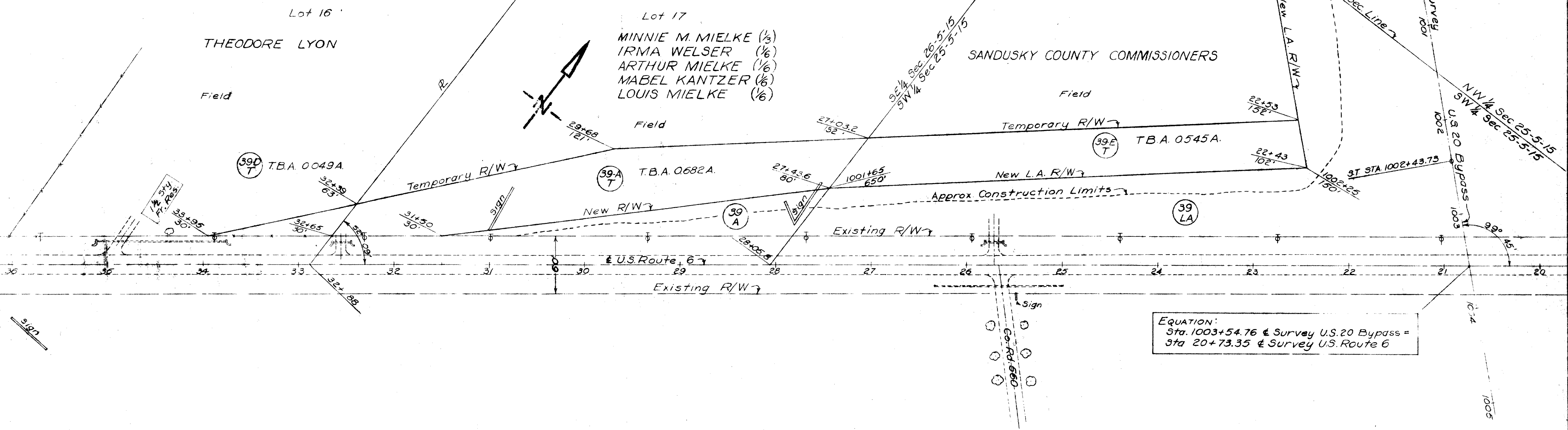
Cultivation
SANDUSKY COUNTY COMMISSIONERS



SANDUSKY COUNTY COMMISSIONERS
T.B.A. 11,945 A.
P.R.O. 0.600A.

SANDUSKY TWP

BALL'S SUBDIVISION OF PT. of E 1/2 SE 1/4 Sec. 26-5-15



EQUATION:
Sta. 1003+54.76 & Survey U.S. 20 Bypass =
Sta. 20+73.35 & Survey U.S. Route 6

RW-7

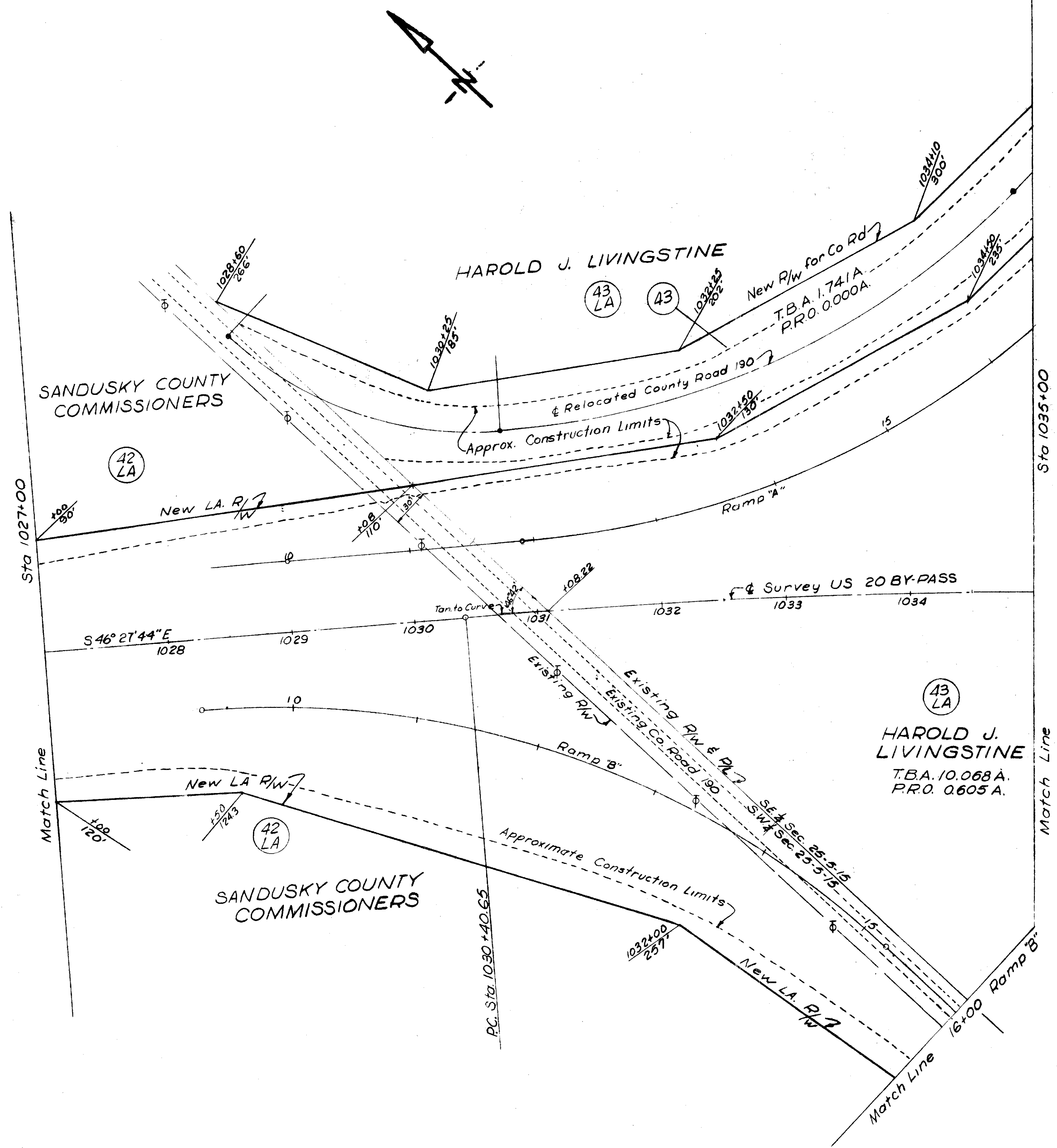
RIGHT OF WAY STA 1014 +00, TO STA. 1027 +00

SANDUSKY TWP

FED. RD. DIVISION	STATE	PROJECT	TYPE FUNDS
2	OHIO	P-98 3 (W)	

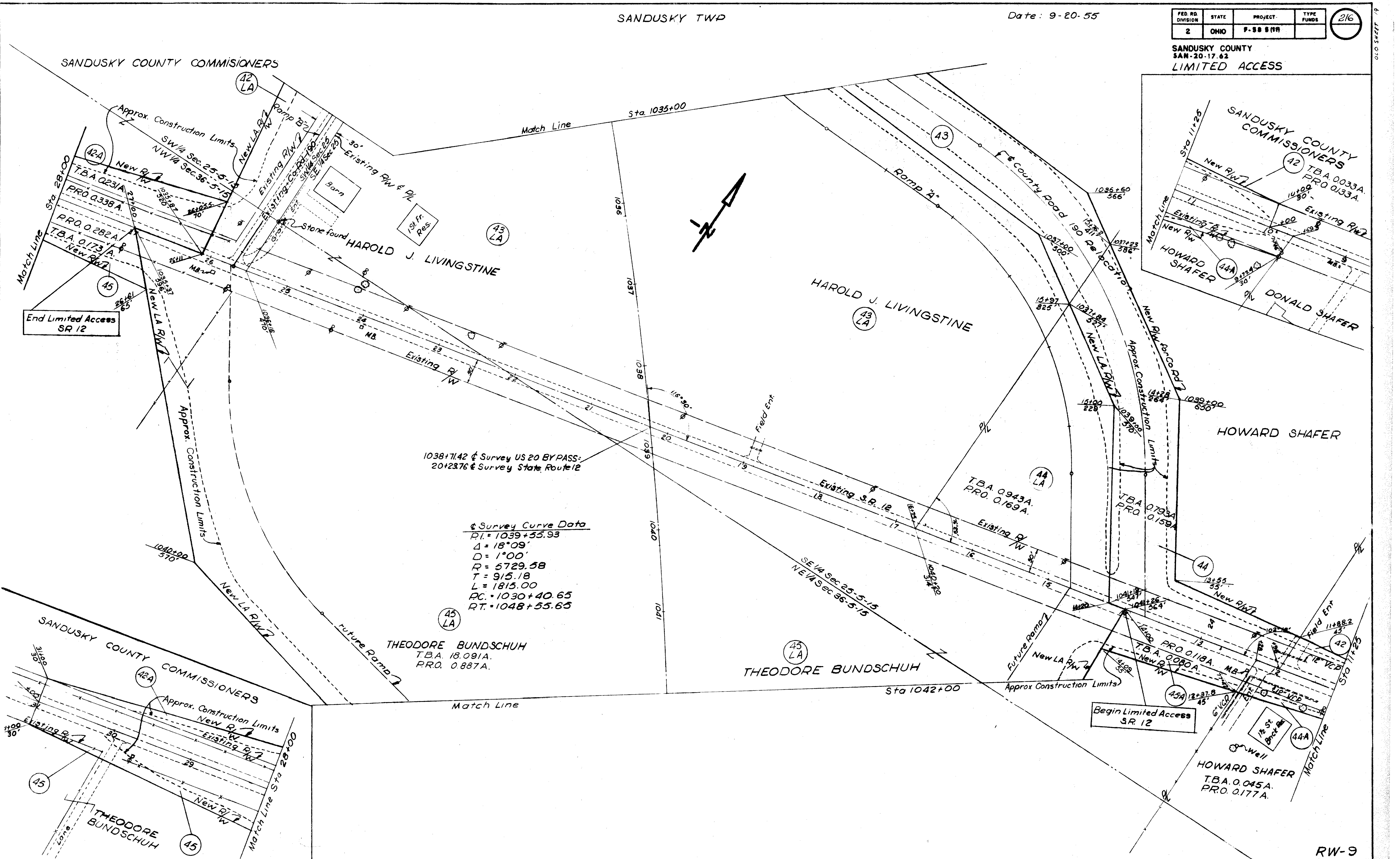
215

SANDUSKY COUNTY
 SAN-20-17.62
 LIMITED ACCESS
 Date: 9-20-55



FED. RD. DIVISION	STATE	PROJECT	TYPE FUNDS	216
2	OHIO	P-88 8(1)		

SANDUSKY COUNTY
SAN-20-17-62
LIMITED ACCESS



1038+71.42 & Survey US 20 BYPASS:
20+23.76 & Survey State Route 12

Survey Curve Data
 P.I. = 1039+55.93
 Δ = 18° 09'
 D = 1° 00'
 R = 5729.58
 T = 915.18
 L = 1815.00
 P.C. = 1030+40.65
 P.T. = 1048+55.65

THEODORE BUNDSCHUH
T.B.A. 18.091A.
P.R.O. 0.887A.

THEODORE BUNDSCHUH
T.B.A. 0.080A.
P.R.O. 0.177A.

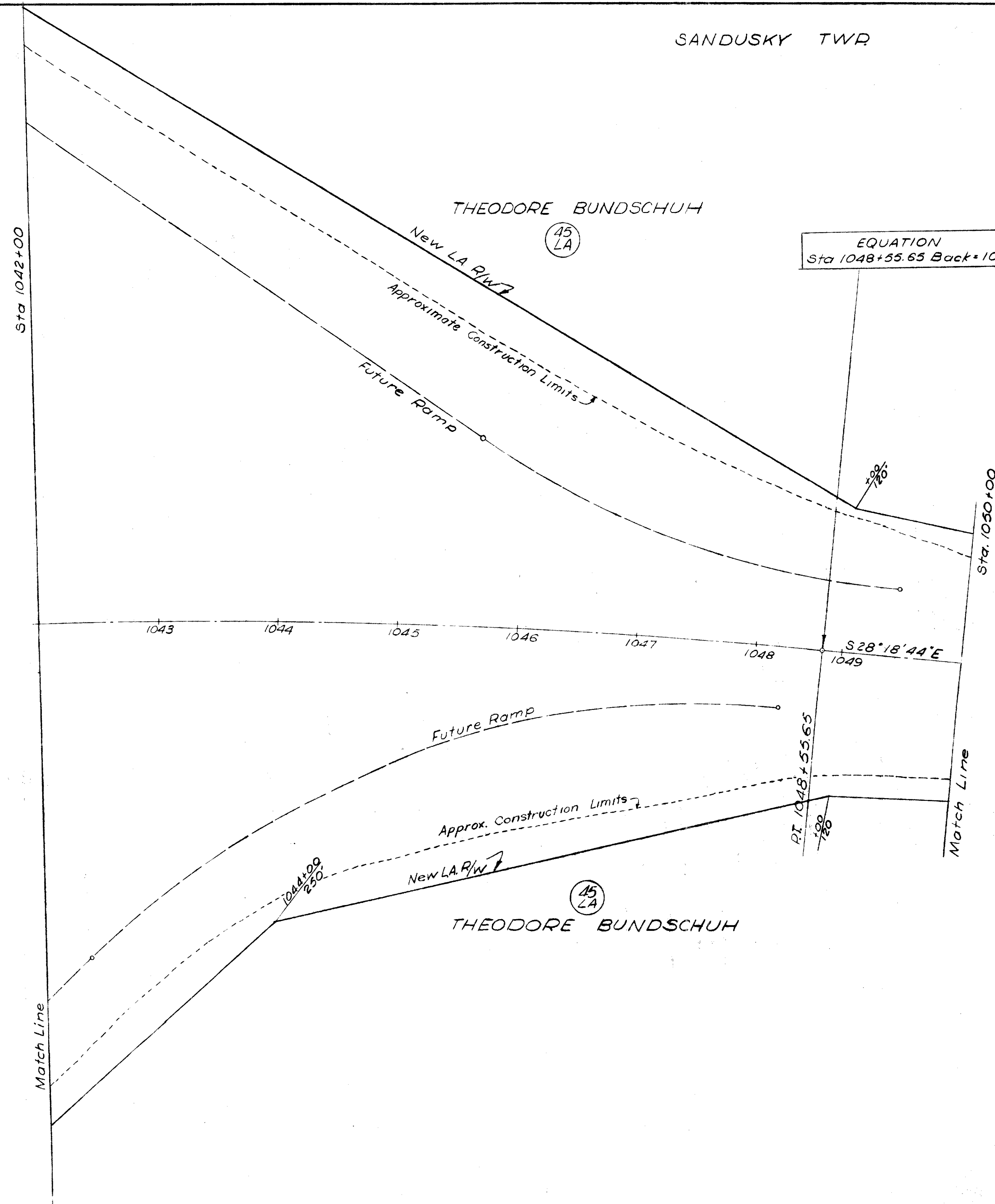
HOWARD SHAFER
T.B.A. 0.045A.
P.R.O. 0.177A.

SANDUSKY TWP


FED. RD. DIVISION	STATE	PROJECT	TYPE FUNDS
2	OHIO	P-98 5(11)	

217

SANDUSKY COUNTY
 SAN. 20-17.62
 LIMITED ACCESS
 Date: 9-20-55



EQUATION
 Sta 1048+55.65 Back = 1048+84.25 Forward

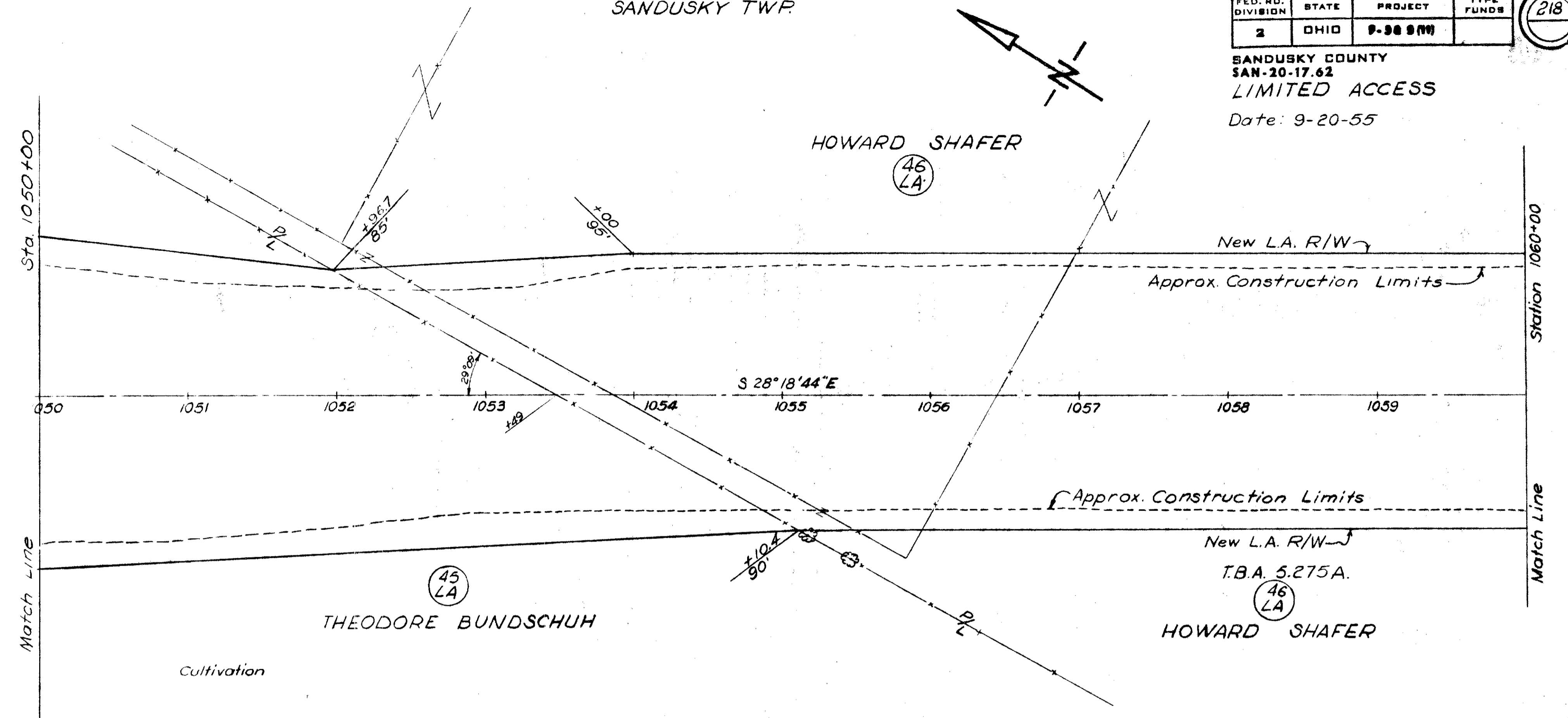


SANDUSKY TWP

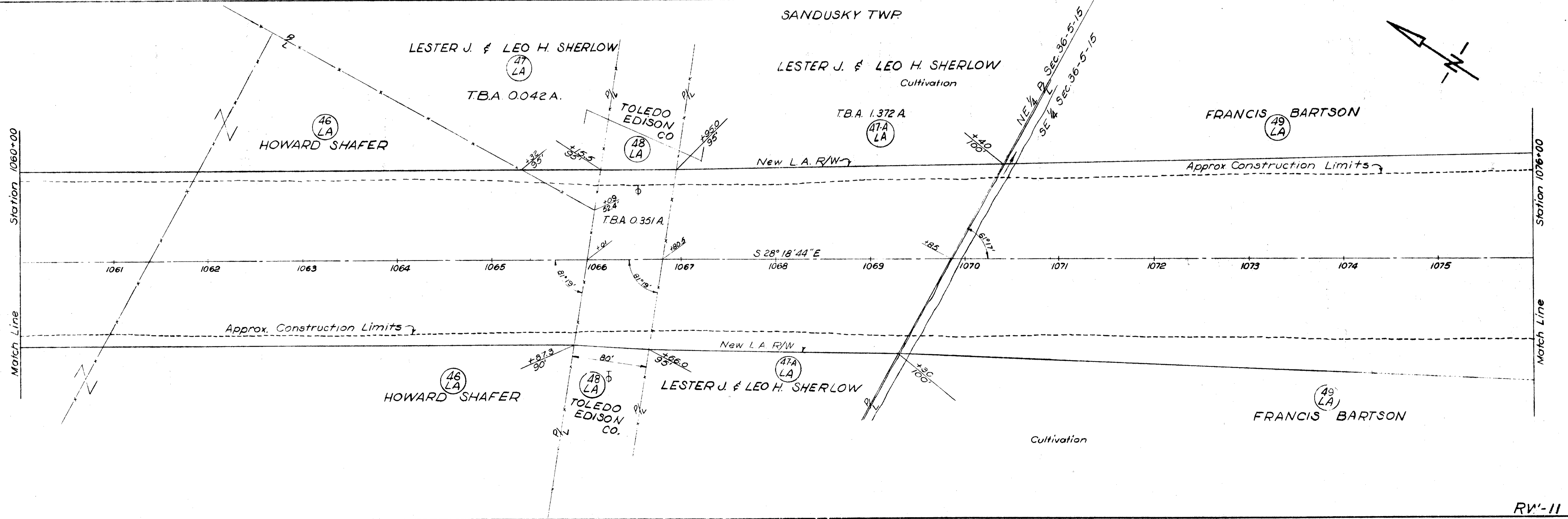
FED. RD. DIVISION	STATE	PROJECT	TYPE FUNDS
2	OHIO	9-98 877	

218

SANDUSKY COUNTY
 SAN-20-17.62
 LIMITED ACCESS
 Date: 9-20-55



SANDUSKY TWP



RV'-11

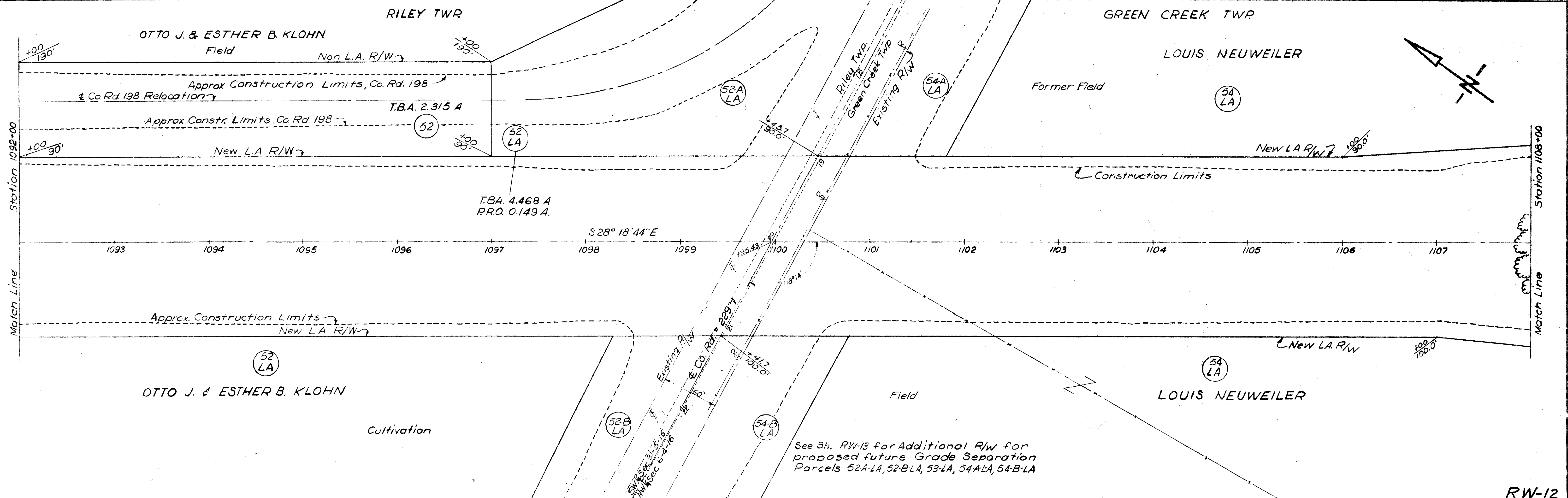
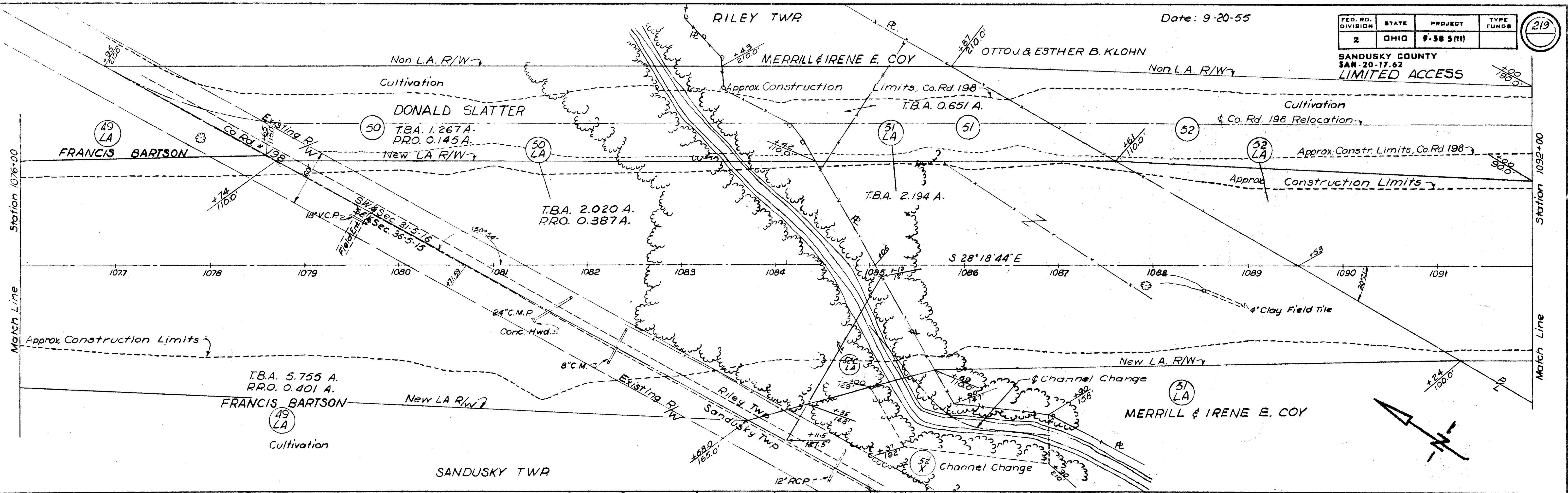
RIGHT OF WAY STA. 1050+00 TO STA. 1076+00

Date: 9-20-55

FED. RD. DIVISION	STATE	PROJECT	TYPE FUNDS
2	OHIO	9-58 S(11)	

219

SANDUSKY COUNTY
SAN 20-17.62
LIMITED ACCESS



See Sh. RW-13 for Additional R/W for proposed future Grade Separation Parcels 52A-LA, 52B-LA, 53-LA, 54A-LA, 54B-LA

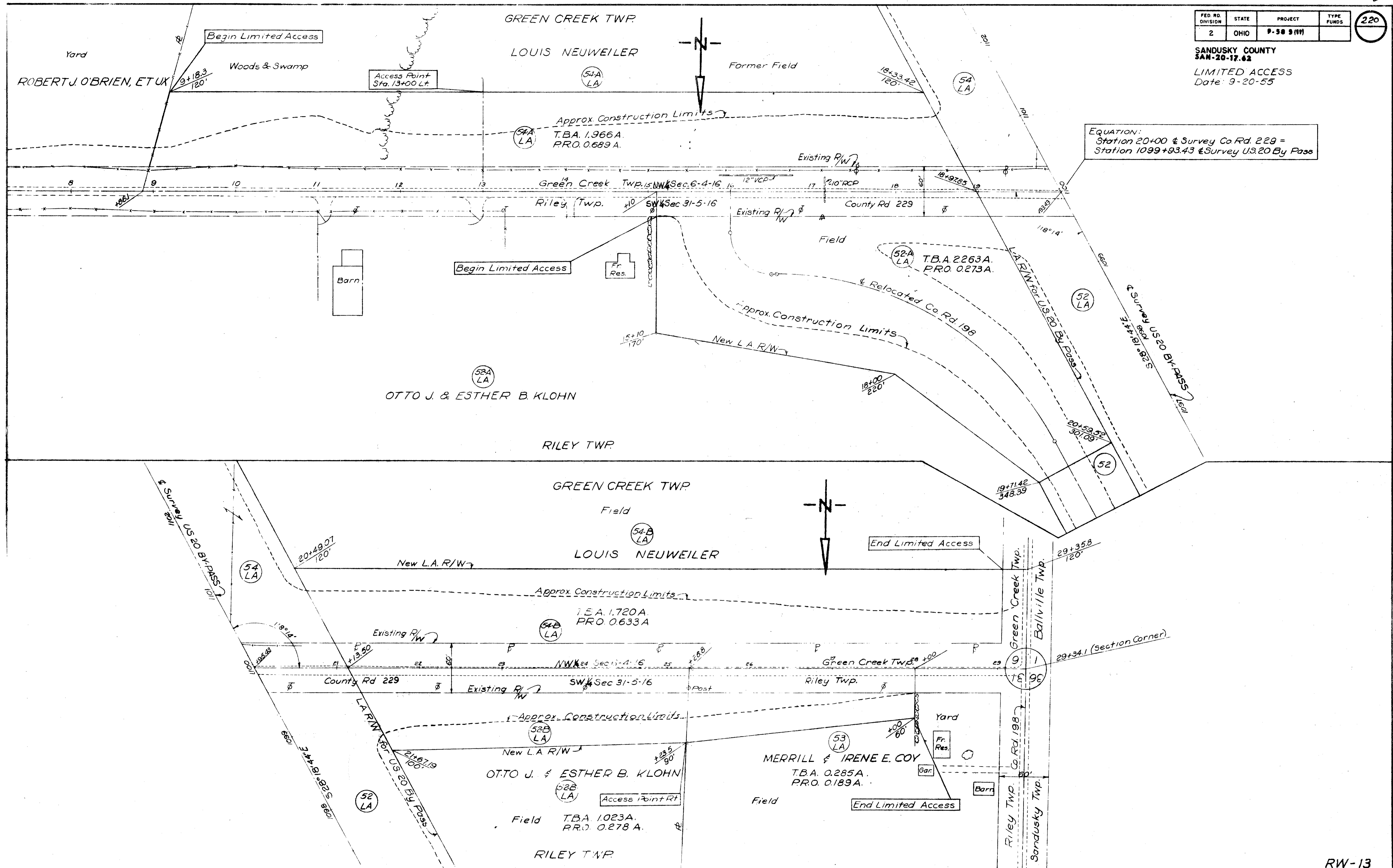
RW-12

RIGHT OF WAY STA. 1076+00 TO STA. 1108+00

FED. RD. DIVISION	STATE	PROJECT	TYPE FUNDS
2	OHIO	P-50 9(11)	

220

SANDUSKY COUNTY
 SAN-20-17.62
 LIMITED ACCESS
 Date: 9-20-55



EQUATION:
 Station 20+00 @ Survey Co Rd. 229 =
 Station 1099+93.43 @ Survey US 20 By Pass

RW-13

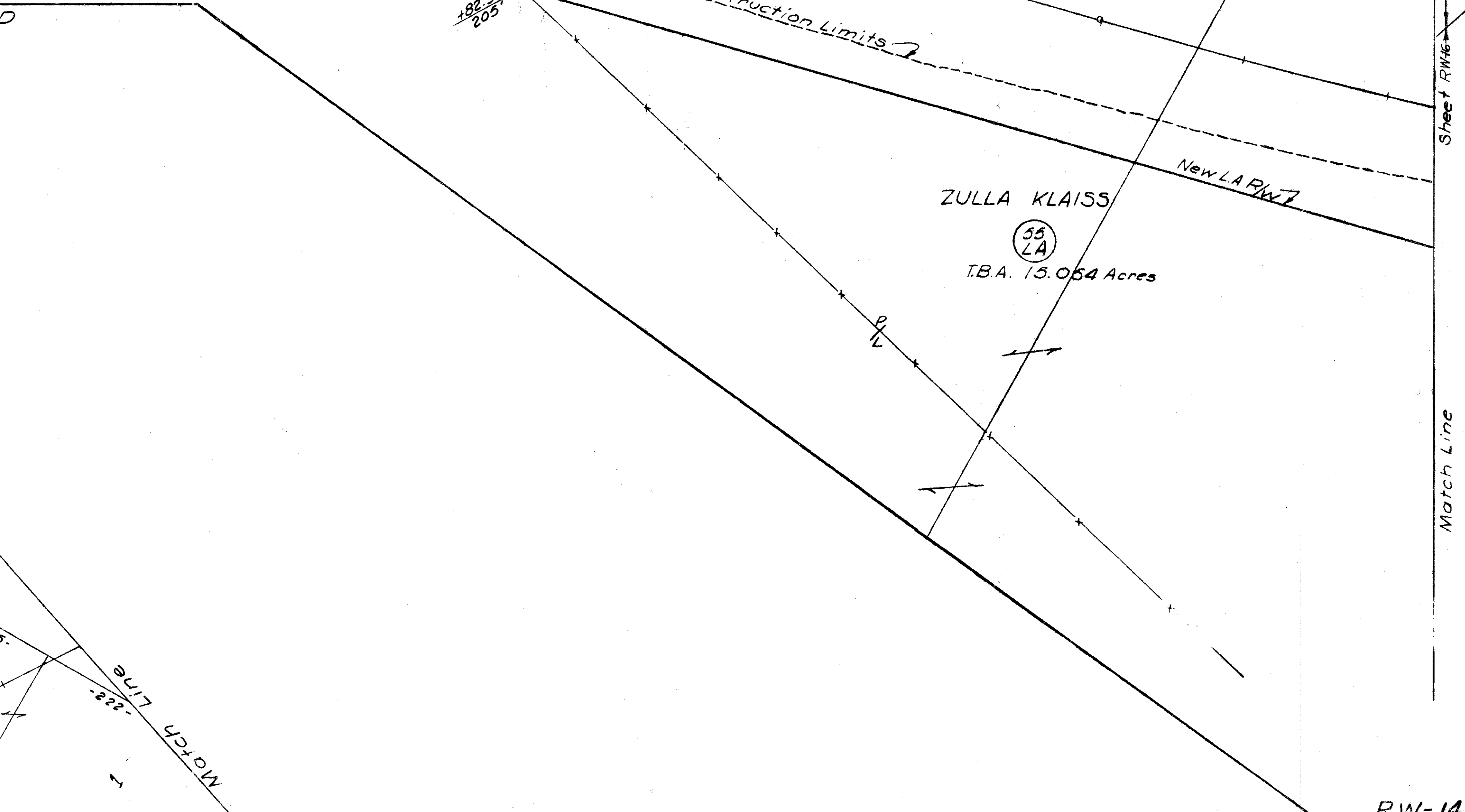
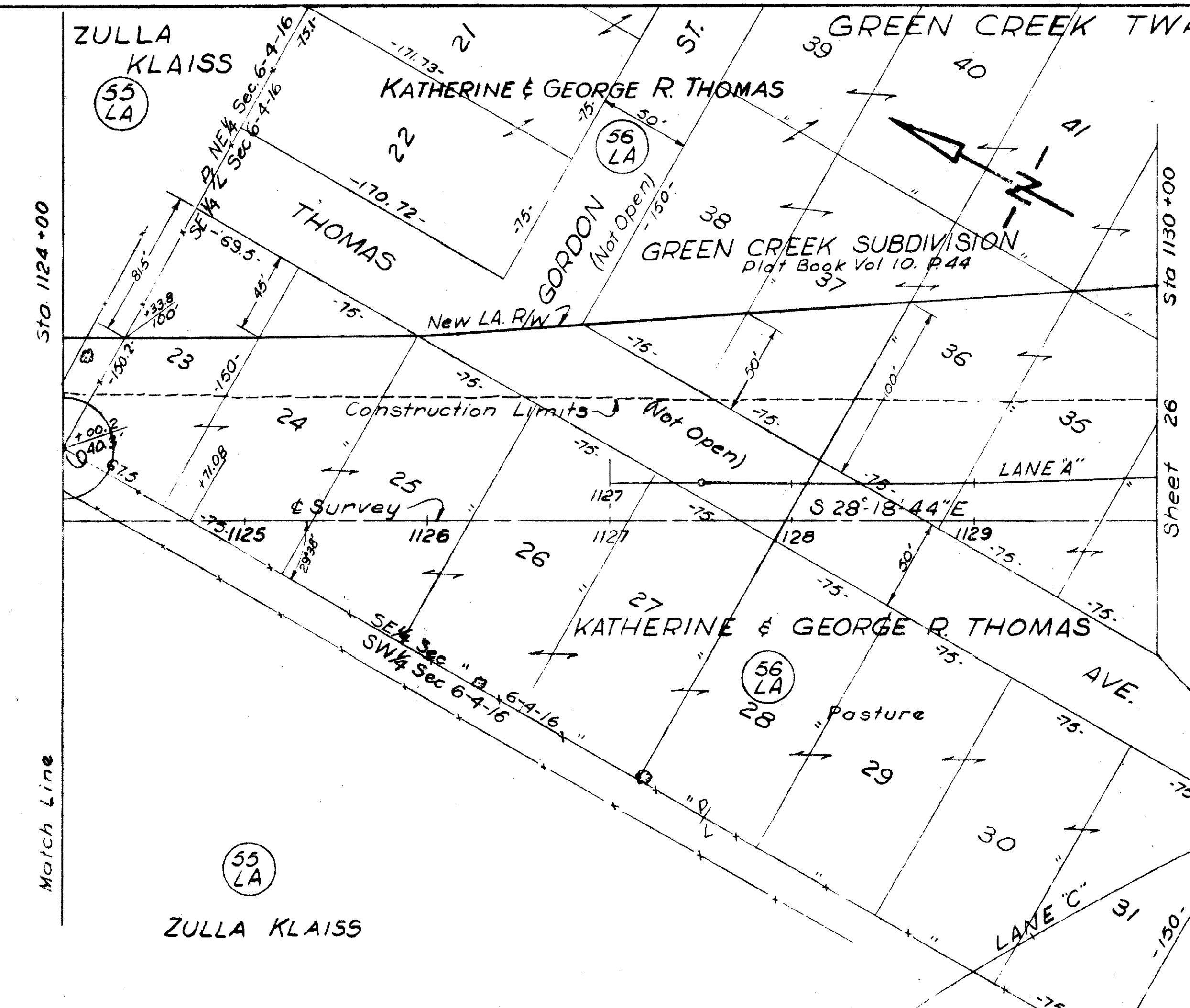
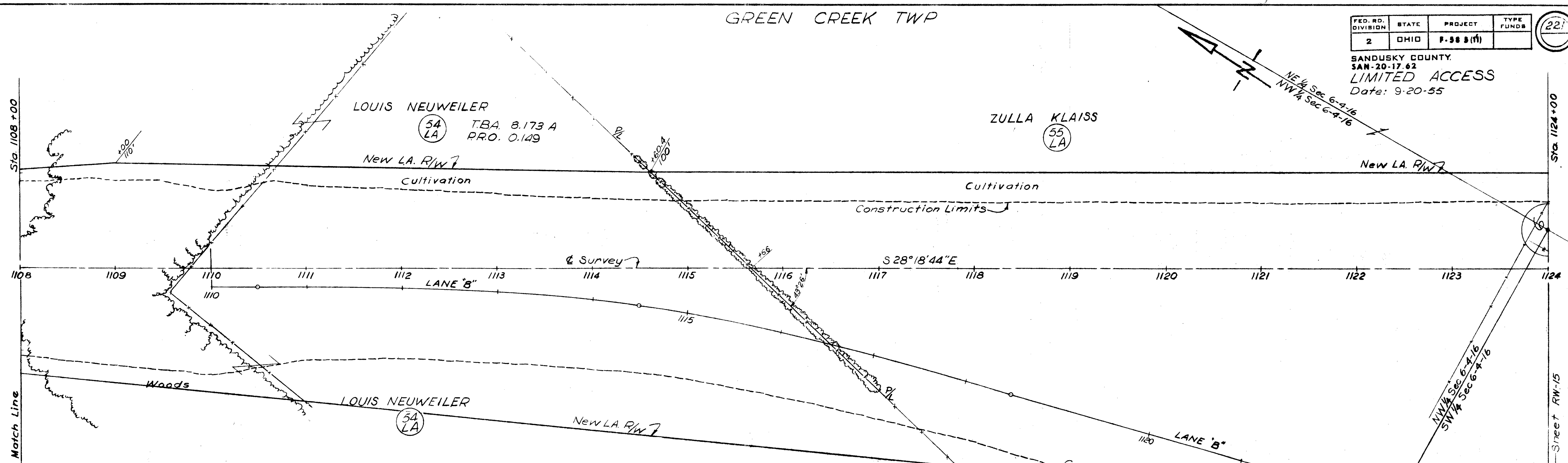
RIGHT OF WAY COUNTY ROAD 229

GREEN CREEK TWP

FED. RD. DIVISION	STATE	PROJECT	TYPE FUNDS
2	OHIO	P-98 B (M)	

221

SANDUSKY COUNTY.
 SAN-20-17-62
 LIMITED ACCESS
 Date: 9-20-55



RW-14

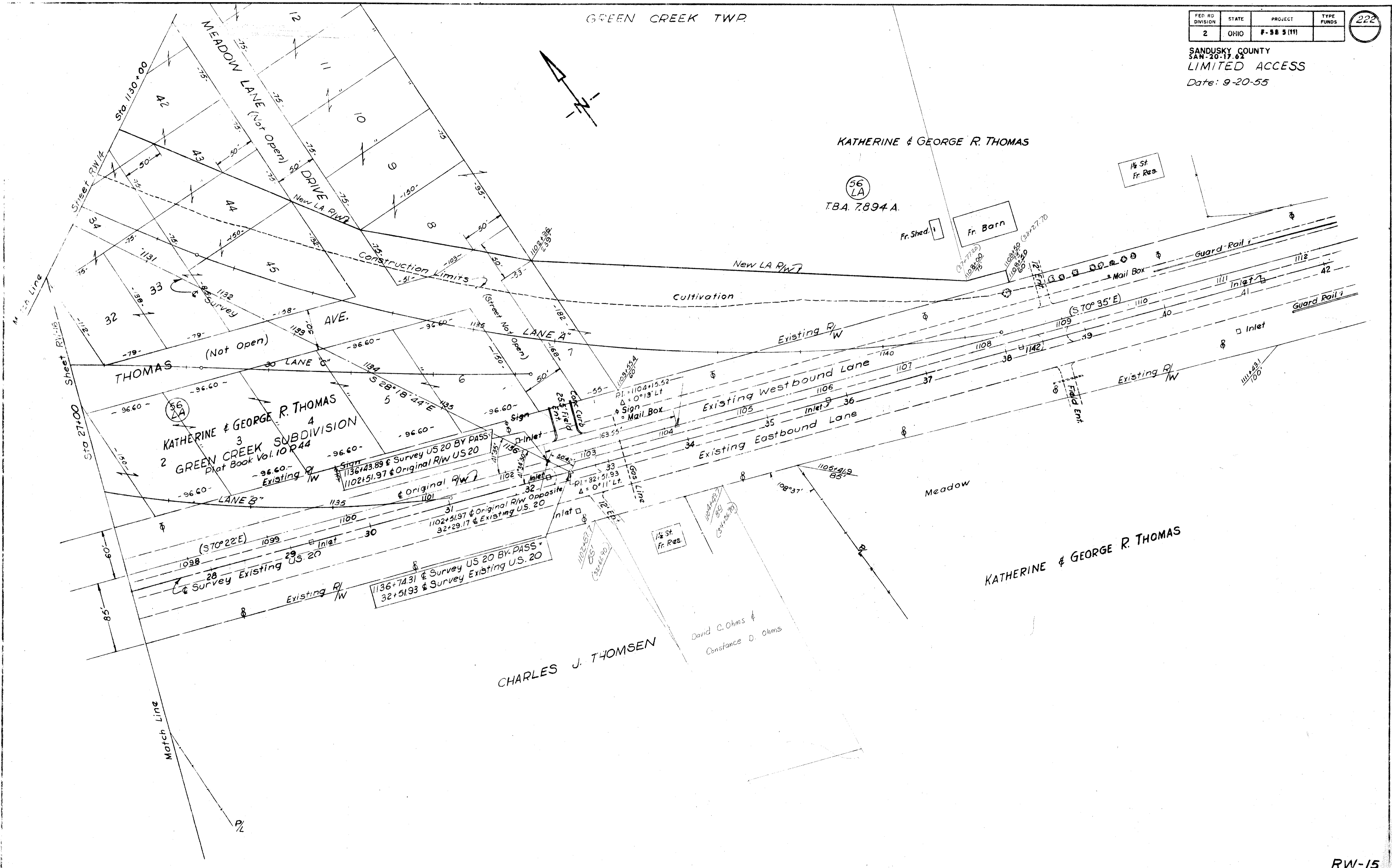

RIGHT OF WAY STA. 1108+00 TO STA. 1130+00

GREEN CREEK TWP.

FED RD DIVISION	STATE	PROJECT	TYPE FUNDS
2	OHIO	F-58 5 (11)	

222

SANDUSKY COUNTY
 SAN-20-17.62
 LIMITED ACCESS
 Date: 9-20-55



FED. RD. DIVISION	STATE	PROJECT	TYPE FUNDS
2	OHIO	F-58-S(7)	

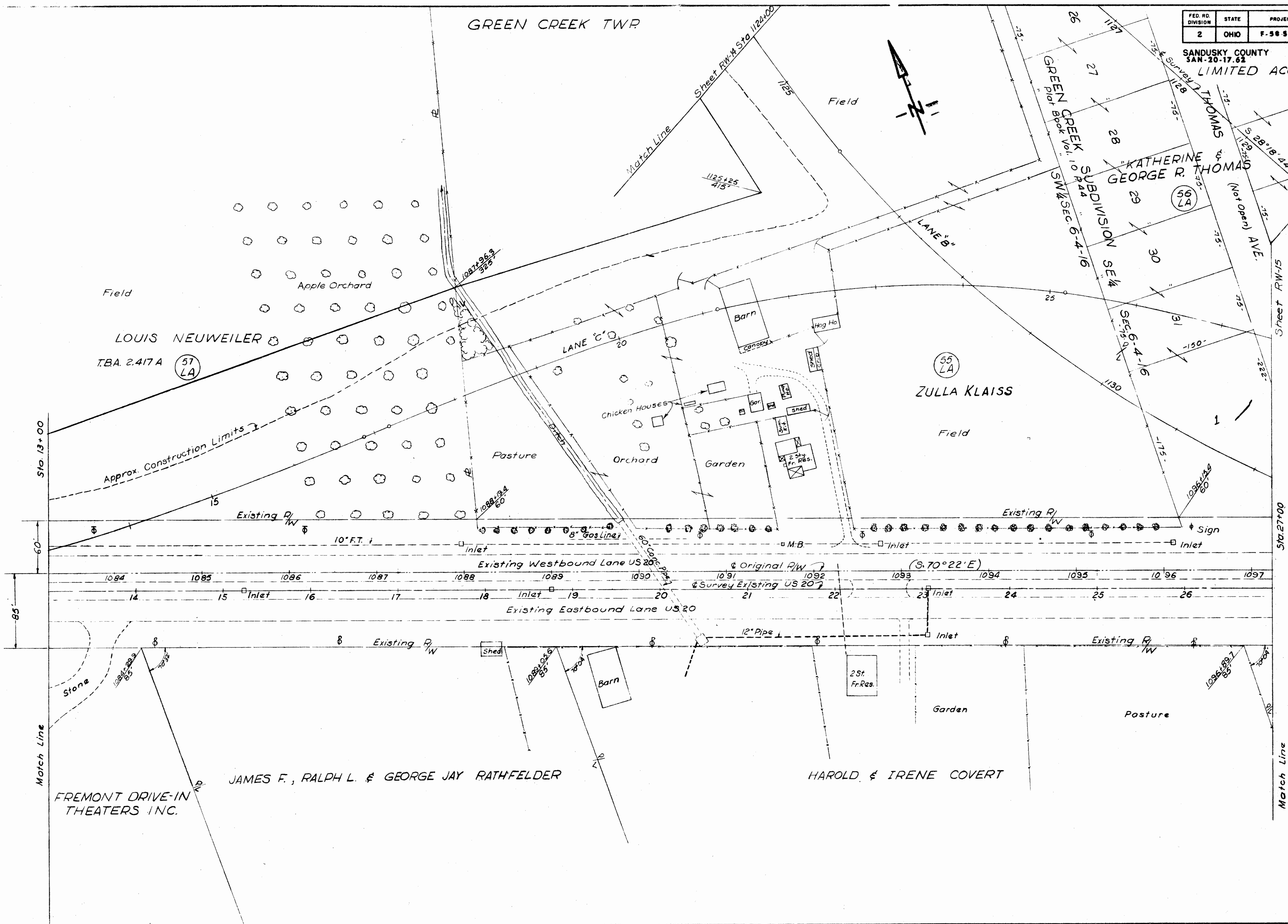
223

SANDUSKY COUNTY
SAN-20-17-62
LIMITED ACCESS



GREEN CREEK TWP

Date: 9-20-55

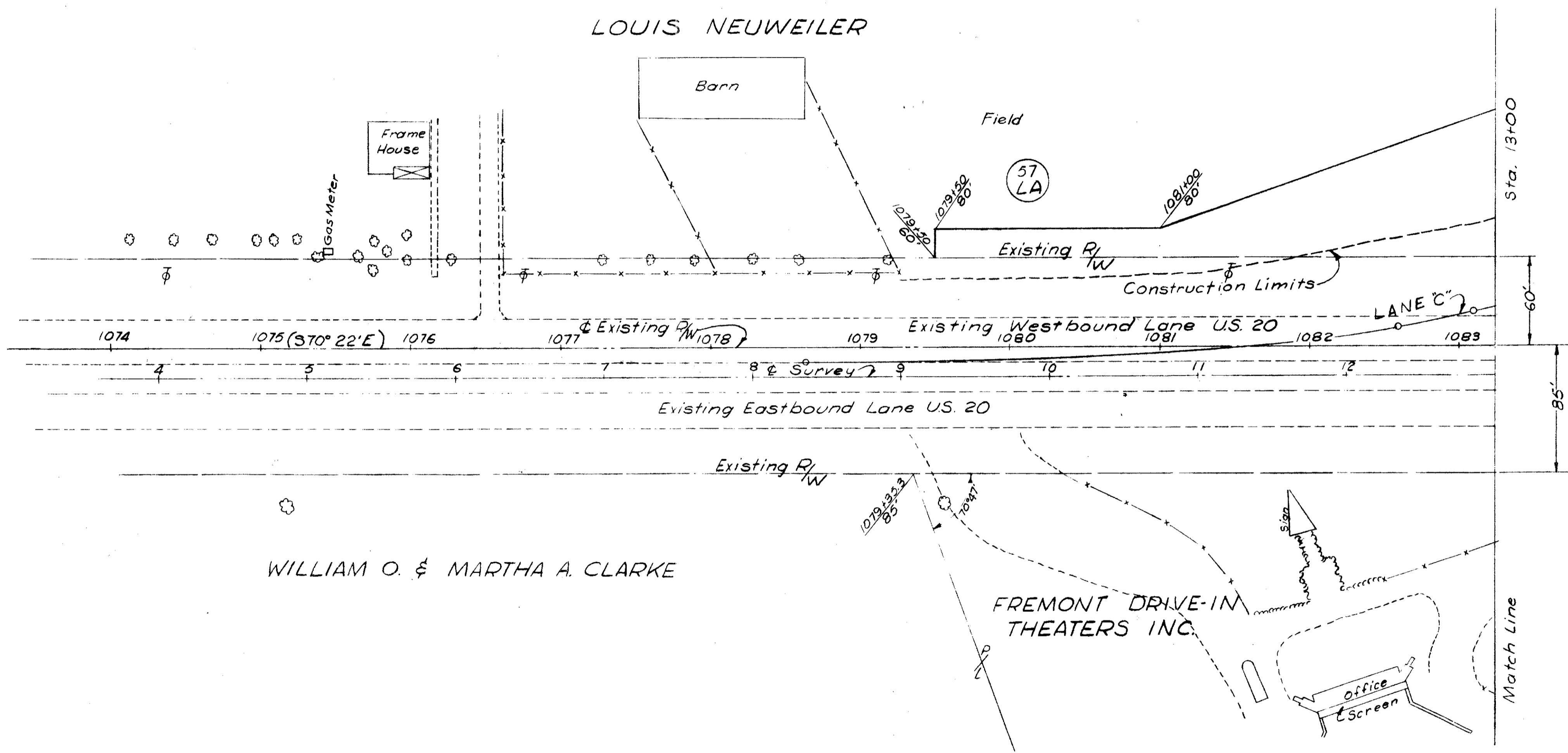
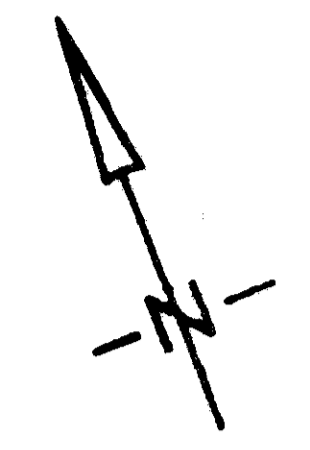


FED. RD. DIVISION	STATE	PROJECT	TYPE FUNDS
2	OHIO	F-58 3(11)	

224

SANDUSKY COUNTY
 SAN-20-17.62
 LIMITED ACCESS
 Date: 9-20-55

GREEN CREEK TWP



USE K&E 3028 ERADICATION

FOR ANY QUESTIONS PLEASE CONTACT DISTRICT 2 REAL ESTATE AT 419-353-8131

1-2-4

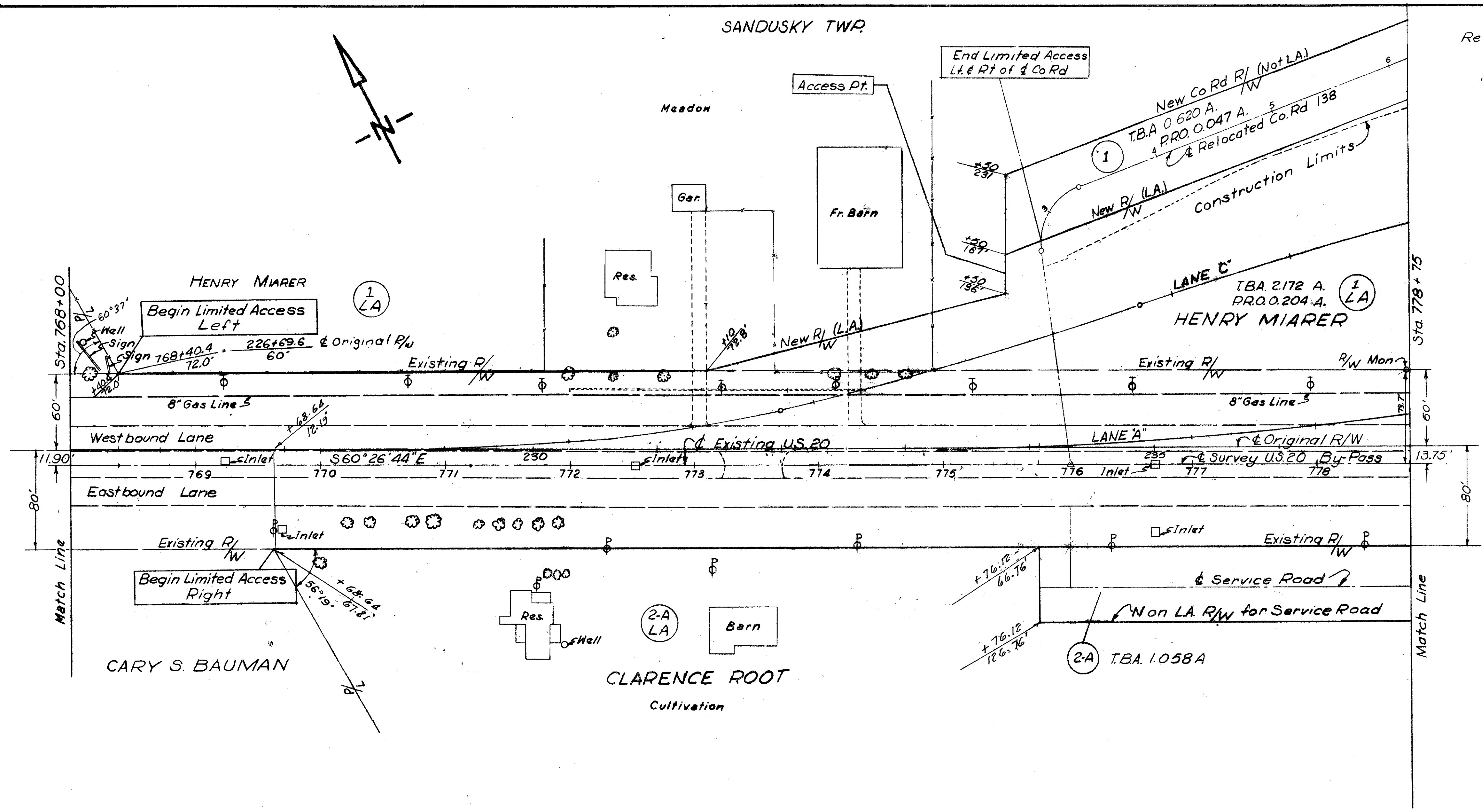
SANDUSKY TWP.

Date: 7-29-55
Revised 8-10-55
" 8-26-55
" 9-6-55
" 9-21-55

FED. RD. DIVISION	STATE	PROJECT	TYPE FUNDS
2	OHIO	3028 ERAD	



SANDUSKY COUNTY
SNW-20-14.60
LIMITED ACCESS



USE K&E 3028 ERADICATOR

SANDUSKY TWP

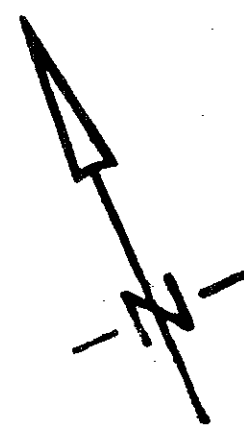
Date: 7-29-55
Revised 8-10-55
" 8-26-55
" 9-6-55
" 9-21-55

FED. RD. DIVISION	STATE	PROJECT	TYPE FUNDS
2	OHIO	9-30 3 (11)	

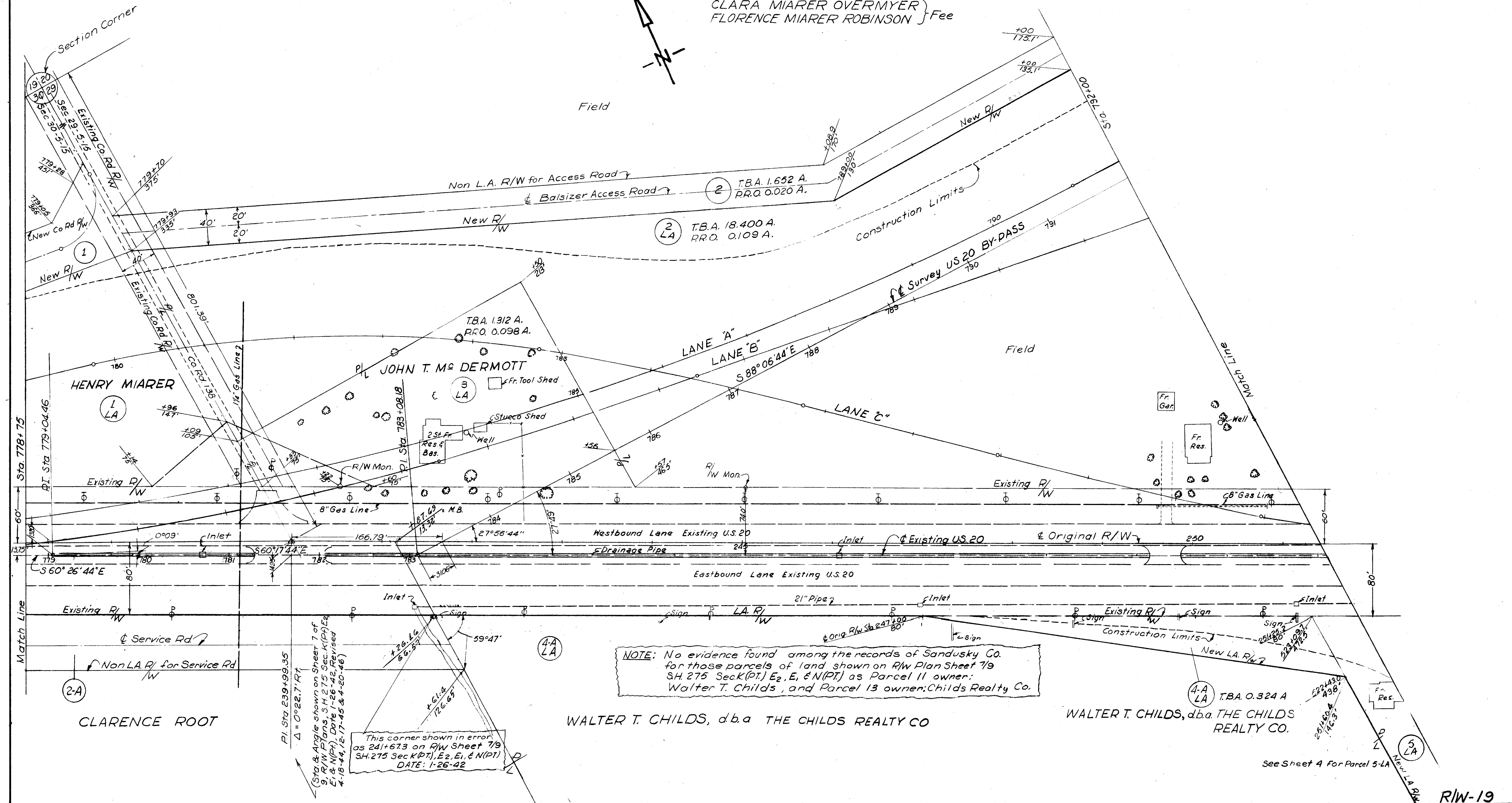
226

SANDUSKY COUNTY
SAN-20-14.60
LIMITED ACCESS

ELLA MIARER (Life Estate)
CLARA MIARER OVERMYER } Fee
FLORENCE MIARER ROBINSON }



Field



NOTE: No evidence found among the records of Sandusky Co. for those parcels of land shown on R/W Plan Sheet 7/9 SH. 275 Sec K (PT), E2, E1, & N (PT) as Parcel 11 owner: Walter T. Childs, and Parcel 13 owner: Childs Realty Co.

This corner shown in error as 241+673 on R/W Sheet 7/9 SH. 275 Sec K (PT), E2, E1, & N (PT) DATE: 1-26-42

PI. Sta. 239+99.35
Δ = 0°22.7' RT
(Sta. & Angle shown on Sheet 7 of 9 R/W Plans, S.H. 275 Sec. K (PT) E2, E1, & N (PT) Date: 1-26-42 Revised 4-18-44, 12-17-45 & 4-20-46)

See Sheet 4 For Parcel 5-LA

SANDUSKY TWP

Date: 7-29-55
Revised 8-16-55
" 8-26-55
" 9-21-55

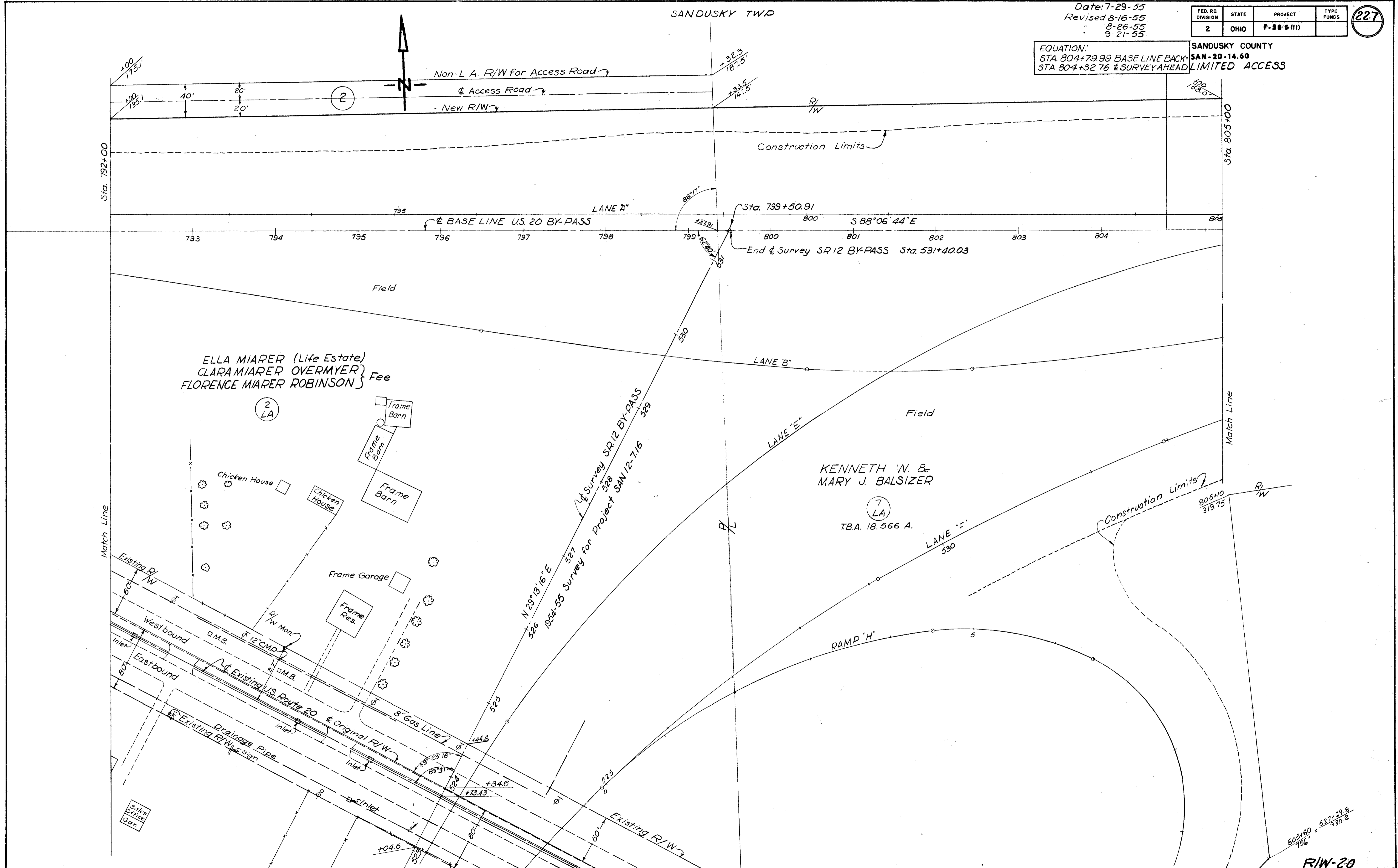
FED. RD. DIVISION	STATE	PROJECT	TYPE FUNDS
2	OHIO	F-58 (11)	

227

EQUATION:
STA. 804+79.99 BASE LINE BACK-
STA. 804+32.76 & SURVEY AHEAD LIMITED ACCESS

SANDUSKY COUNTY
SAN-20-14.60

USE K&E 3028 ERADICATOR



ELLA MIARER (Life Estate)
CLARA MIARER OVERMYER } Fee
FLORENCE MIARER ROBINSON }

KENNETH W. &
MARY J. BALSIZER

RIGHT OF WAY STA. 792+00 TO STA 805+00

R/W-20

USE K&E 3028 ERADICATOR

SANDUSKY TWP

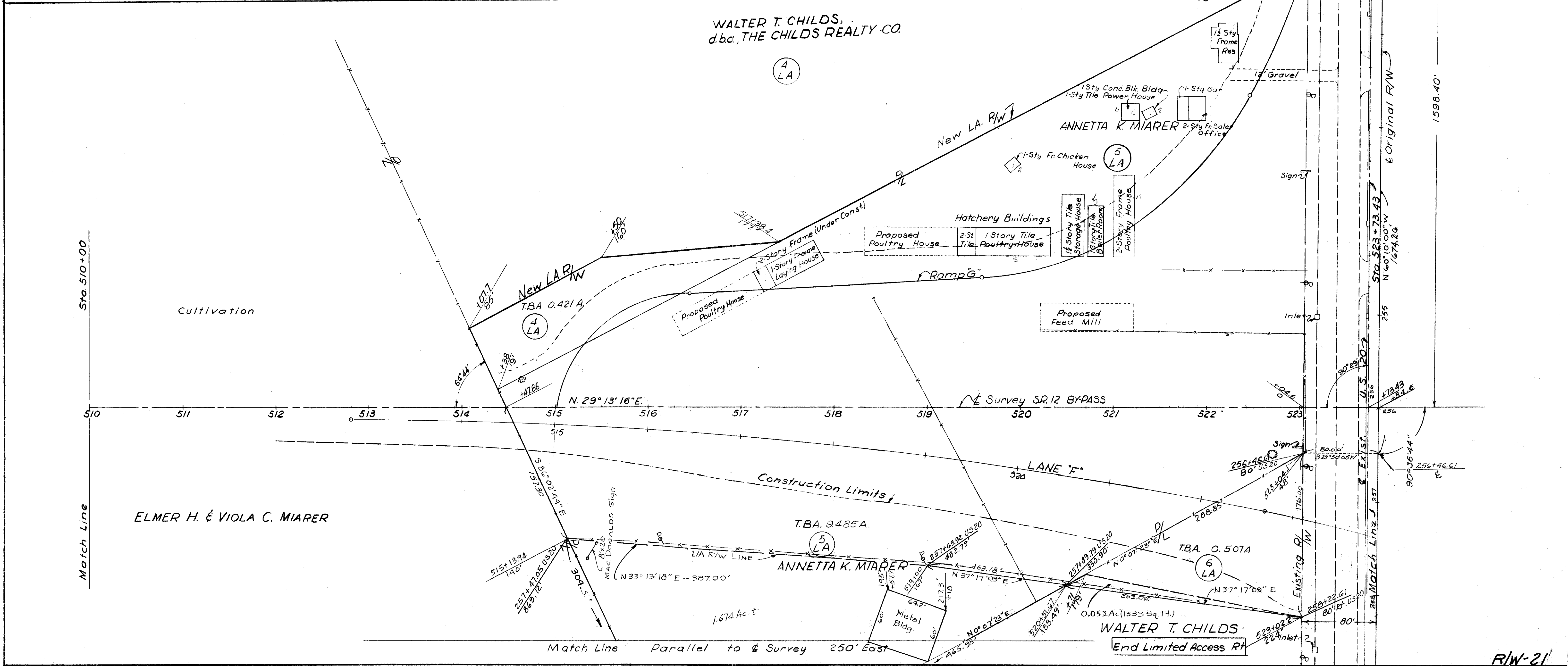
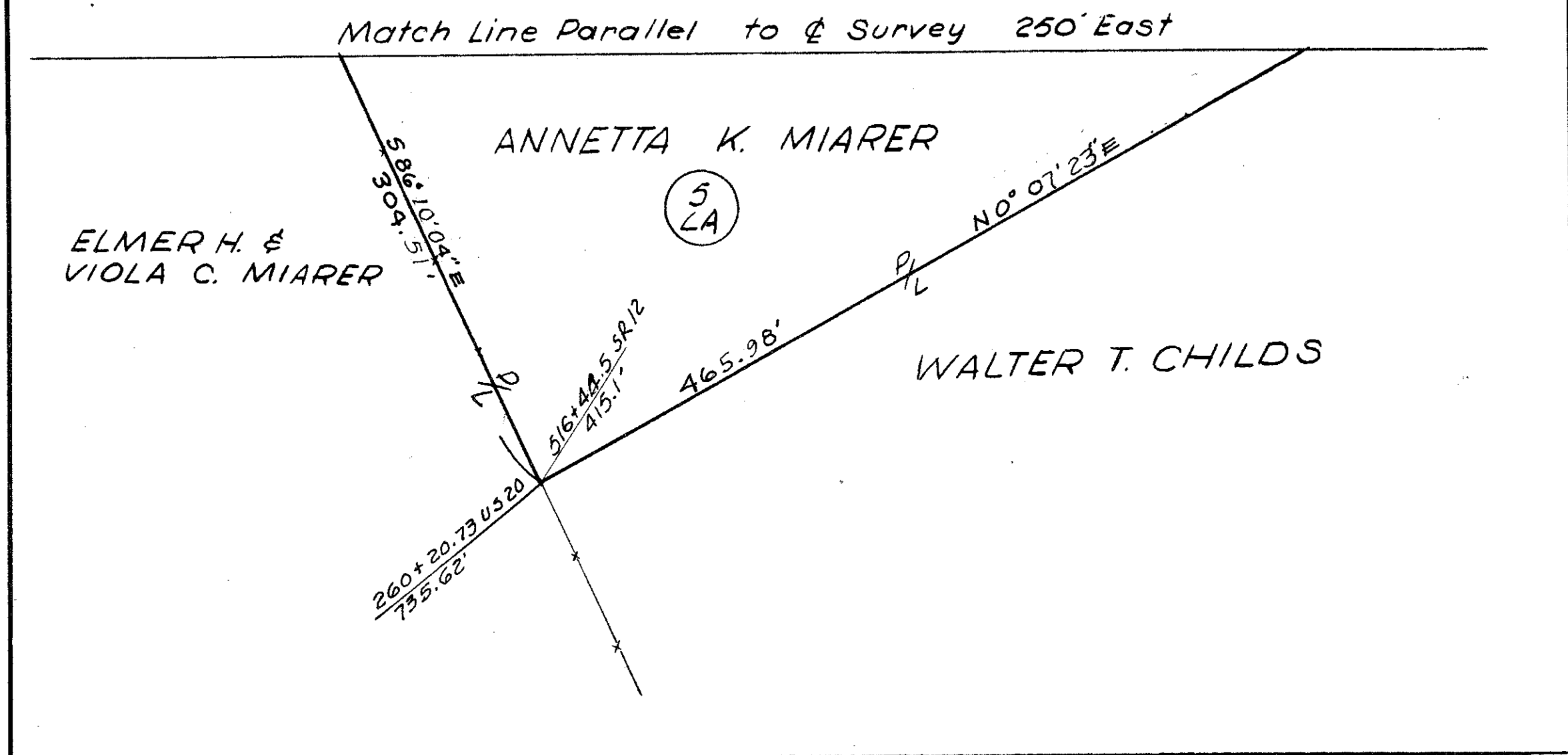
Date: 7-29-55
Revised 8-10-55
" 8-27-55
" 9-6-55
" 9-21-55
" 6-17-80

FED. RD. DIVISION	STATE	PROJECT	TYPE FUNDS
2	OHIO	P-38 (NH)	

228

SANDUSKY COUNTY.
SAN-20-14.60
LIMITED ACCESS

R.I. Sta. 239+99.35
 $\Delta = 0^{\circ}22.7' R$
(See Note, Sheet 2)



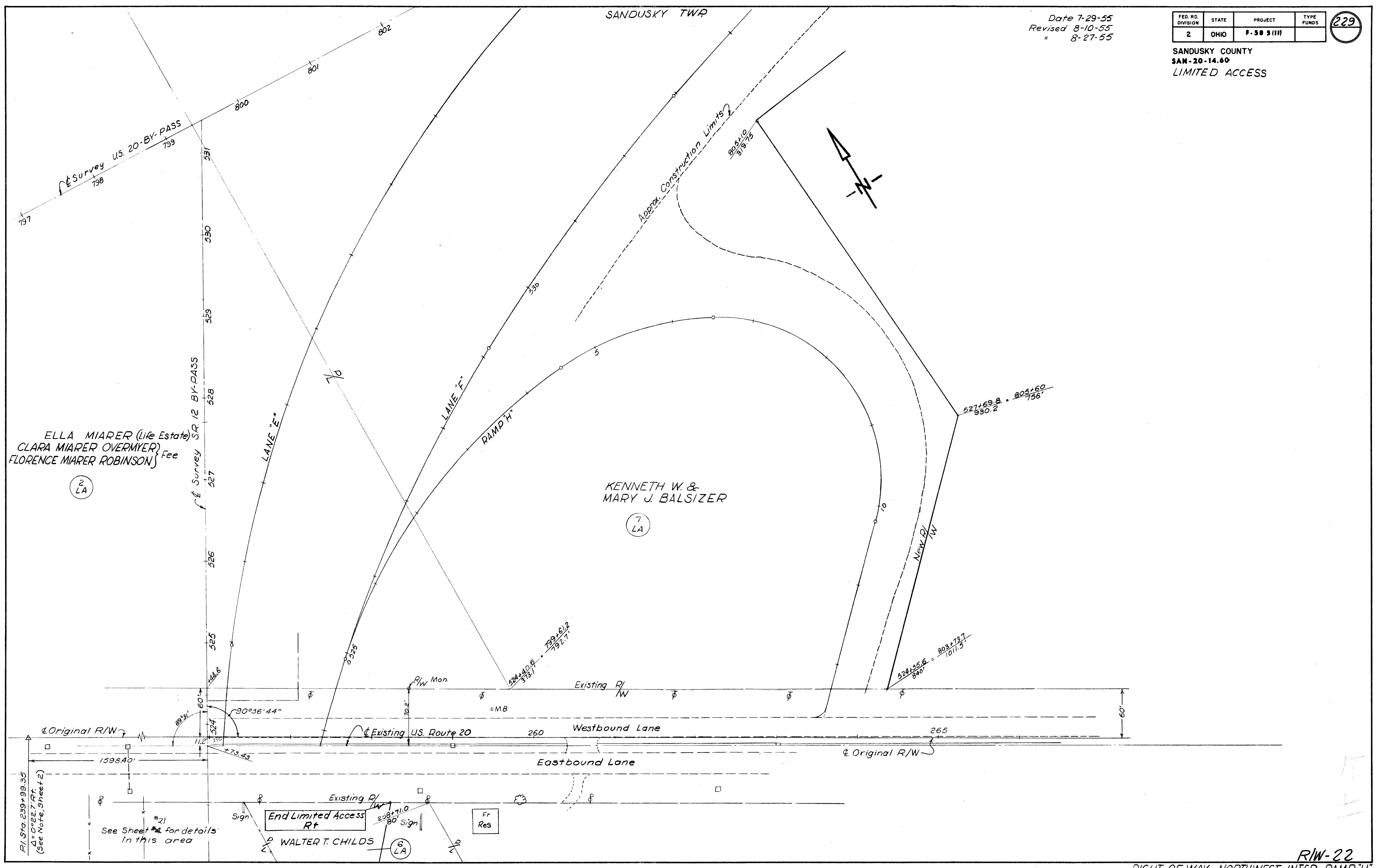
USE K&E 3028 ERADICATOR

Date 7-29-55
Revised 8-10-55
" 8-27-55

FED. RD. DIVISION	STATE	PROJECT	TYPE FUNDS
2	OHIO	F-50 3 (11)	

229

SANDUSKY COUNTY
SAN-20-14.60
LIMITED ACCESS



R/L Sta. 239+99.35
Δ=0°22.7' RT.
(See Note, Sheet 2)

See Sheet #21 for details
in this area

End Limited Access
Rt

R/W-22

RIGHT OF WAY NORTHWEST INTER. RAMP "H"

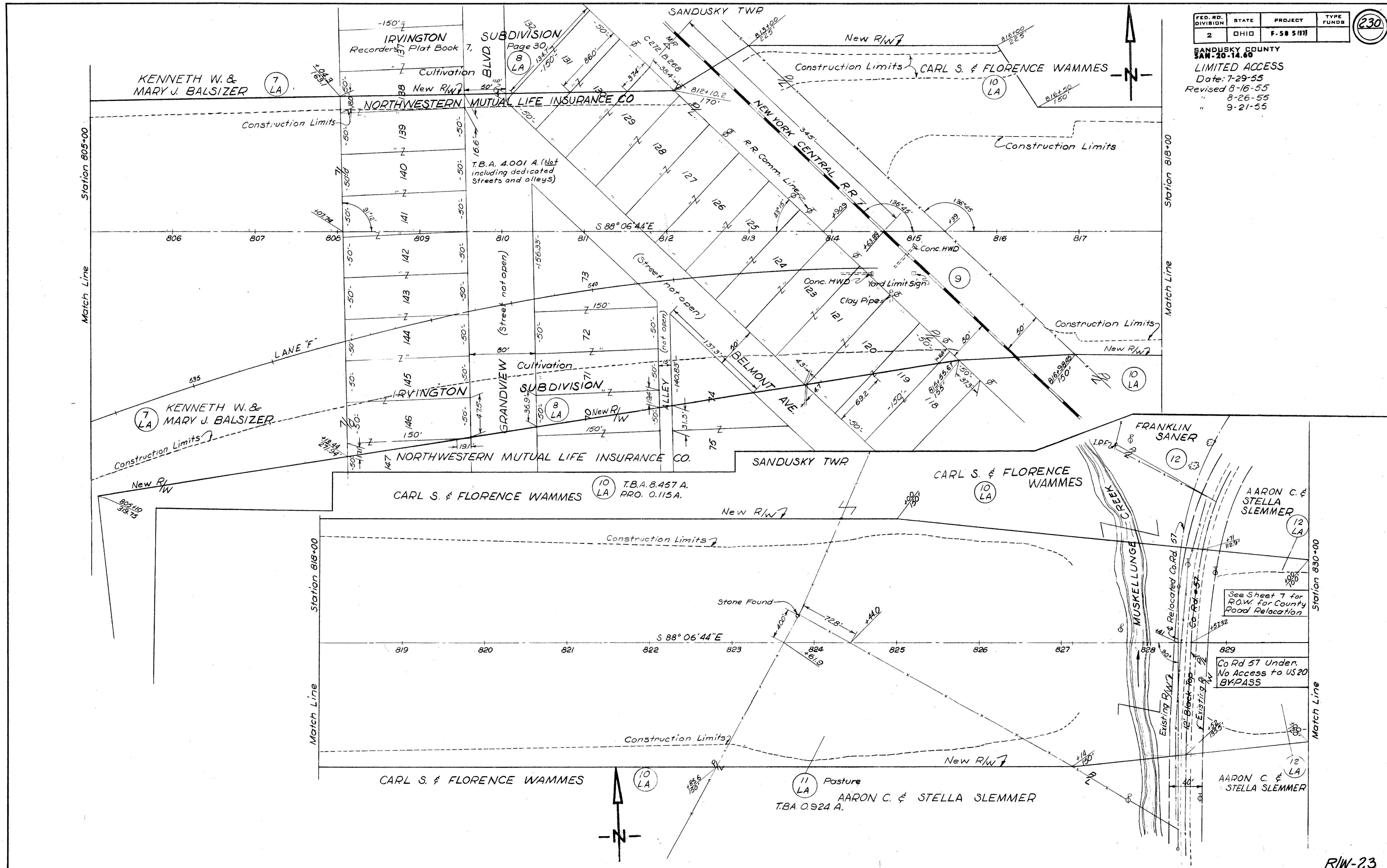
USE K&E 3028 ERADICATOR

FOR ANY QUESTIONS PLEASE CONTACT ODOT DISTRICT 2 REAL ESTATE AT 419-353-8131

FED. RD. DIVISION	STATE	PROJECT	TYPE FUNDS
2	OHIO	F-50 5(11)	

(230)

SANDUSKY COUNTY
 SAN-20-14.60
 LIMITED ACCESS
 Date: 7-29-55
 Revised 8-16-55
 " 8-26-55
 " 9-21-55



R/W-23

RIGHT OF WAY STA. 805+00 TO STA. 830+00

5/21/55
July
1955

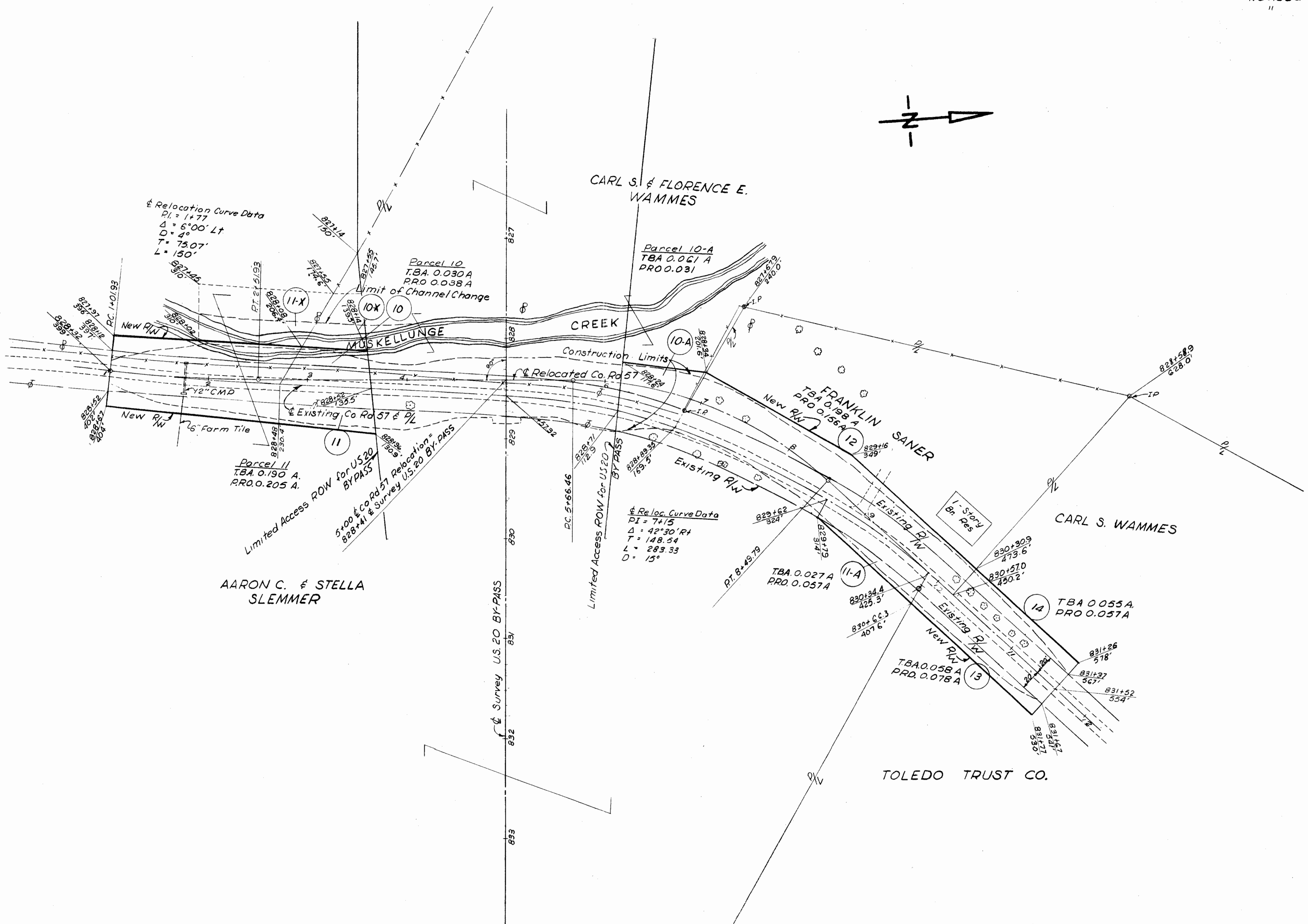
USE K&E 3028 ERADICATOR

FOR ANY QUESTIONS PLEASE CONTACT ODOT DISTRICT 2 REAL ESTATE AT 419-353-8131

FED. RD. DIVISION	STATE	PROJECT	TYPE FUNDS
2	OHIO	F-58 5 (11)	

231

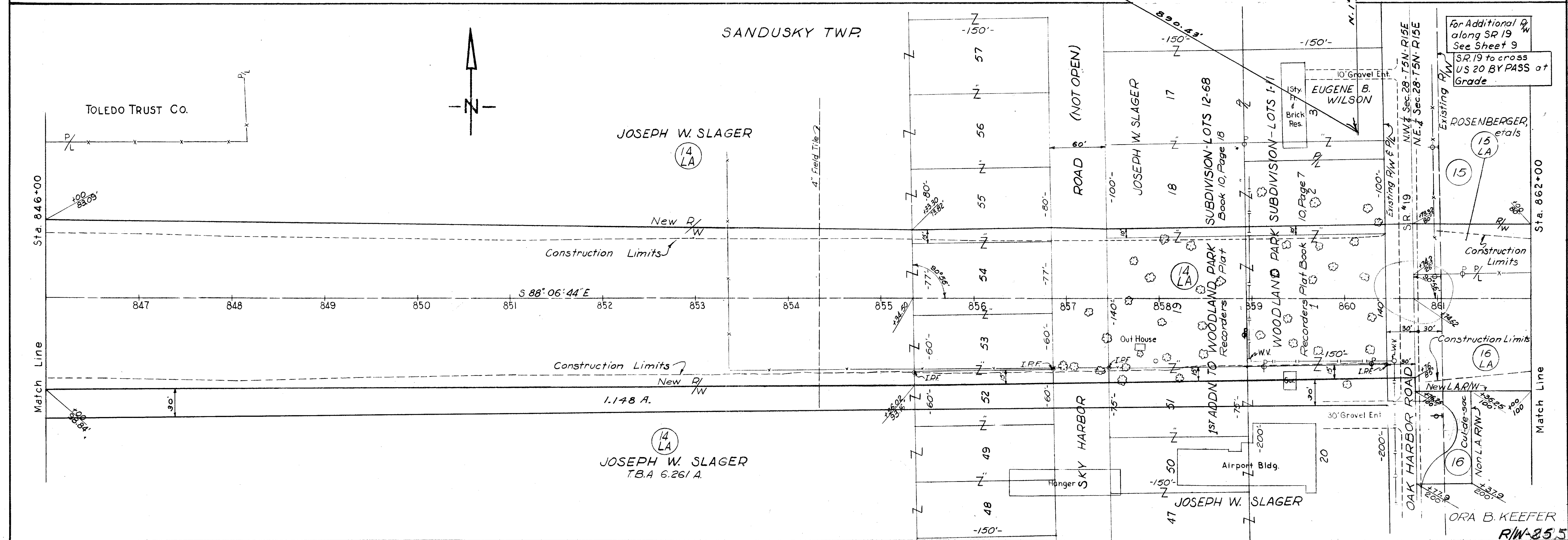
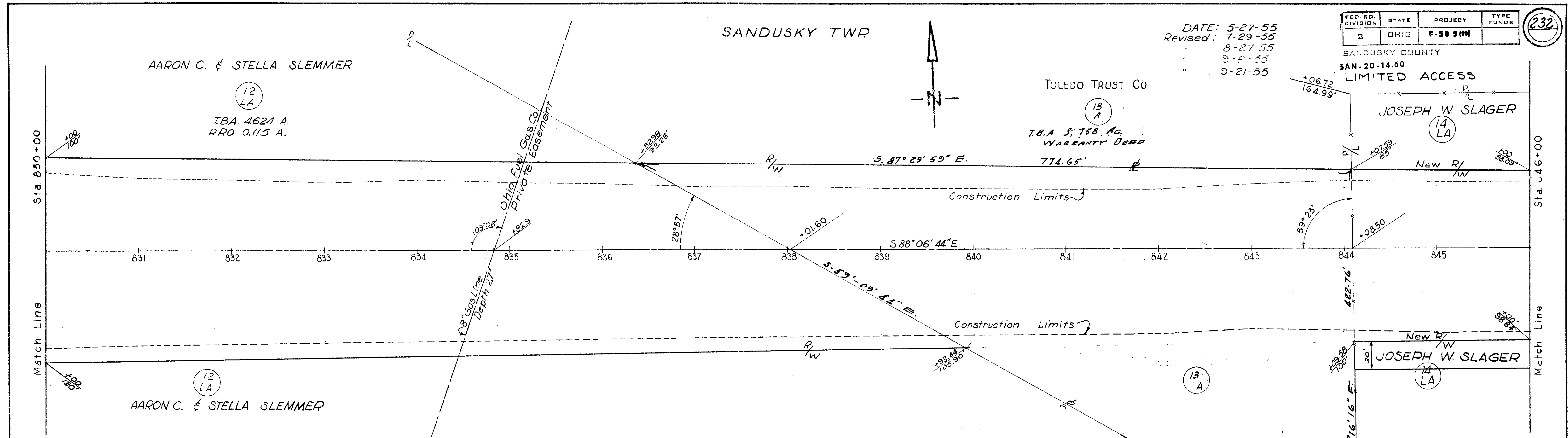
SANDUSKY COUNTY
 SAN-20-14.60
 Date: 7-30-55
 Revised: 8-17-55
 " 9-15-55



R/W-24

RIGHT OF WAY COUNTY ROAD 57 RELOCATION

USE K&E 3028 ERADICATOR



360m
54
1987

USE K&E 3028 ERADICATOR

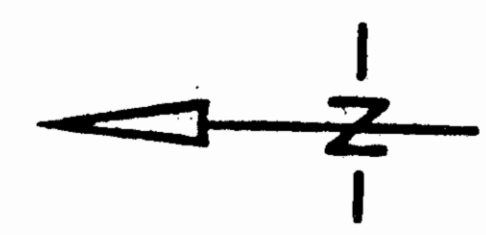
DATE 8-27-55
Revised: 9-21-55

FED. RD. DIVISION	STATE	PROJECT	TYPE FUNDS
2	OHIO	P-58 5 (11)	

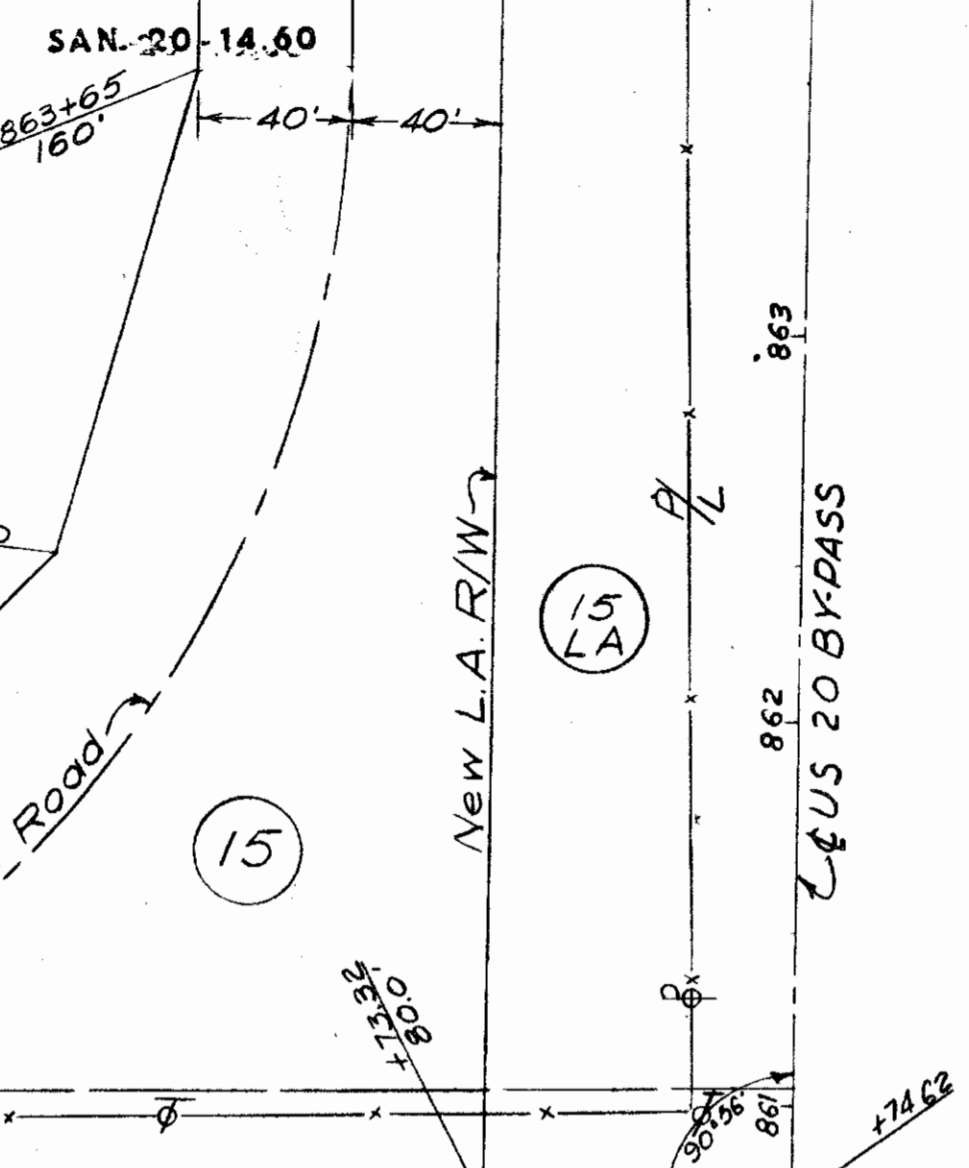
233

SANDUSKY COUNTY

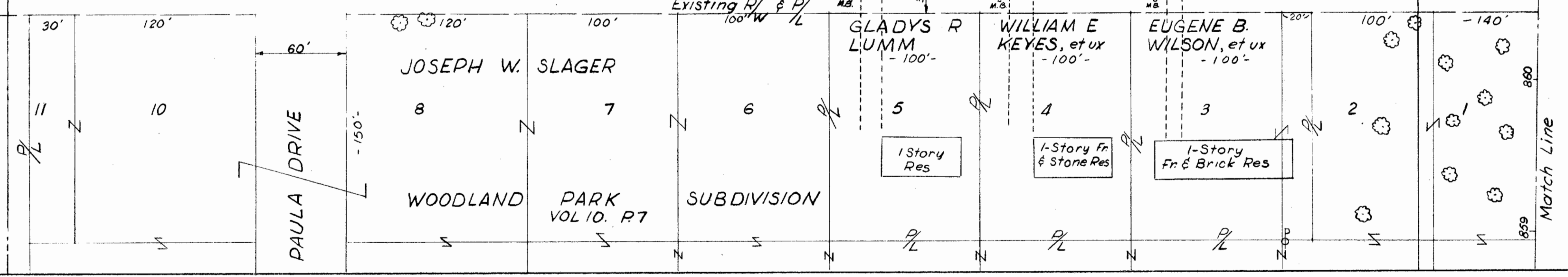
WILLIAM H ROSENBERGER- Life Estate
 JAMES A. ROSENBERGER- 1/4
 BURTON C. ROSENBERGER- 1/4
 OLIVER P. ROSENBERGER- 1/4
 IRMA OVERMYER - 1/4



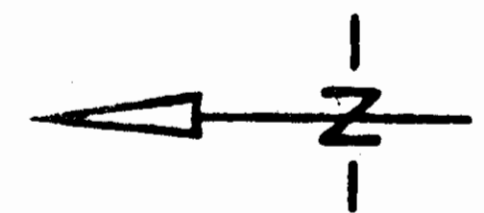
Sec 21- T5N-R15E
Sec 28- T5N-R15E



OAK HARBOR RD - State Route 19



ORA B. KEEFER

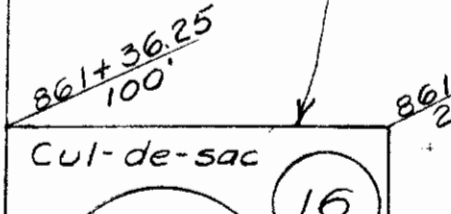


Field

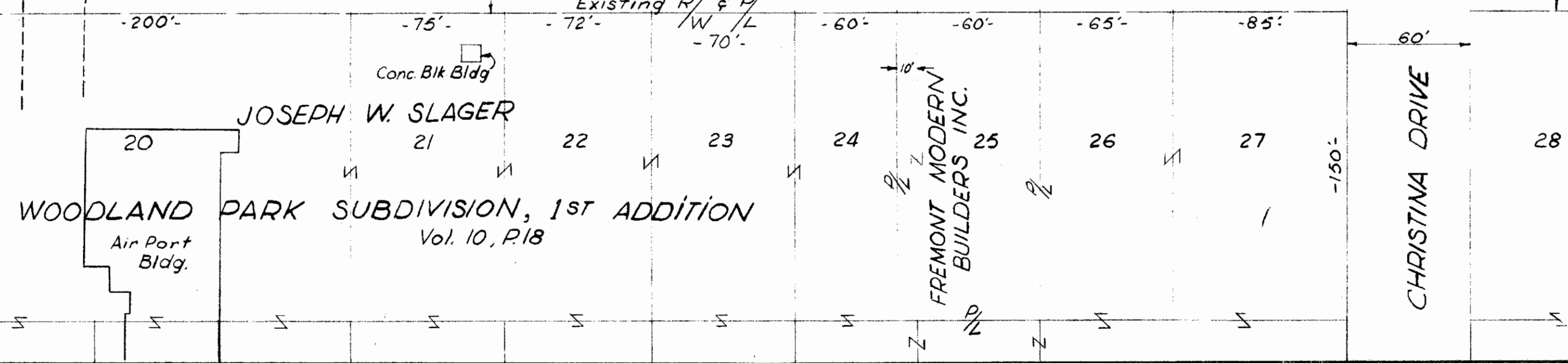
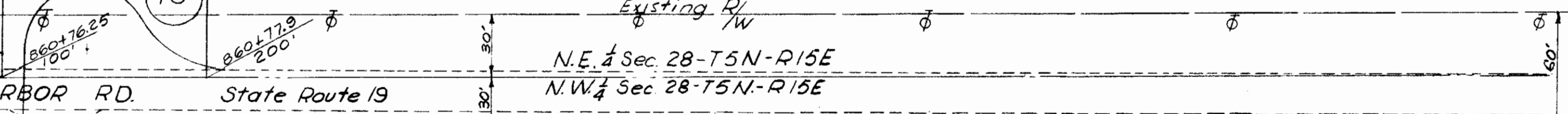
Survey US 20 BY PASS

15 LA

Non L.A. R/W for Cul-de-sac



T.B.A. 0.069 A.
P.R.O. 0.069 A.



R/W-26

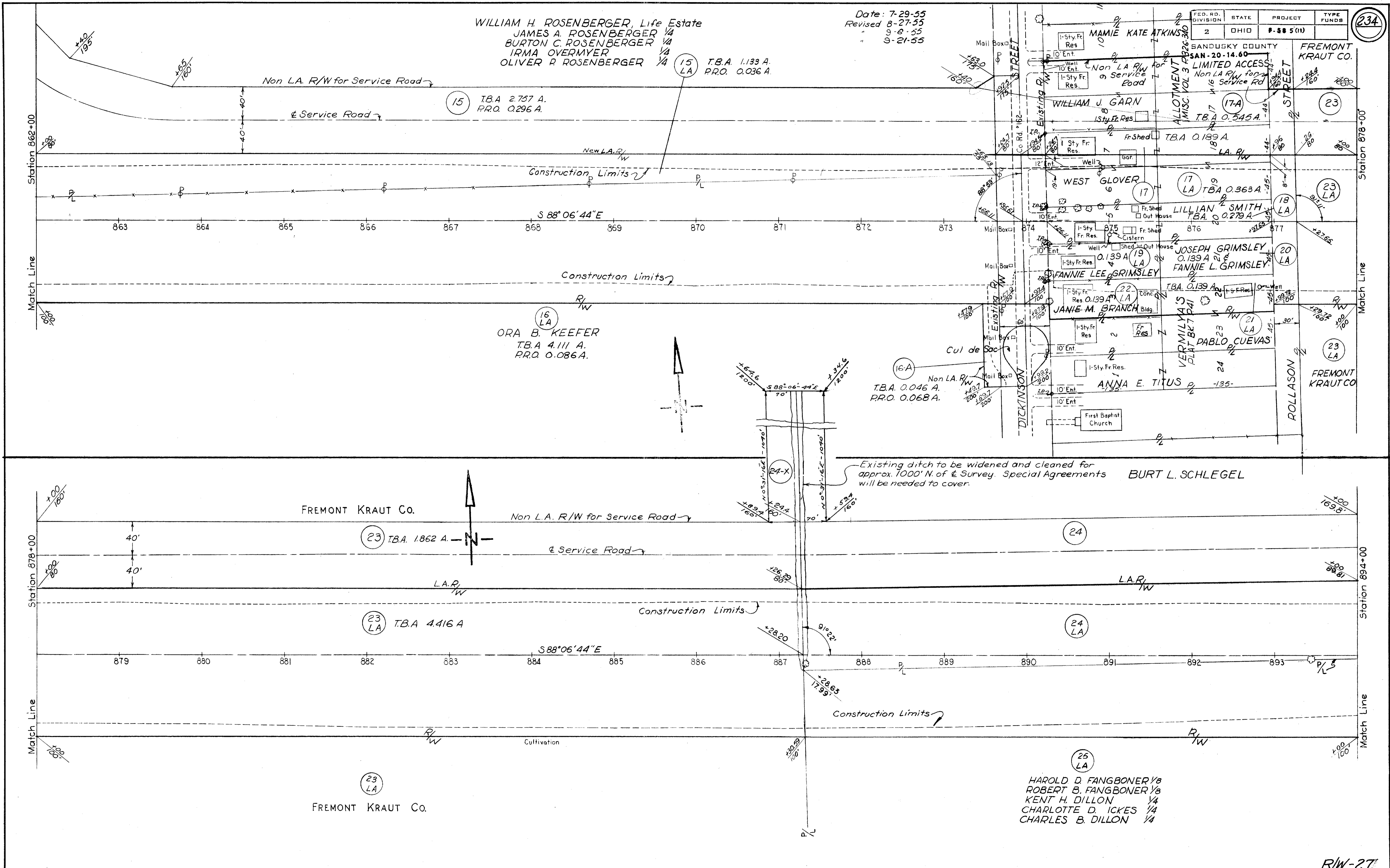
USE K&E 3028 ERADICATOR

WILLIAM H. ROSENBERGER, Life Estate
JAMES A. ROSENBERGER 1/4
BURTON C. ROSENBERGER 1/4
IRMA OVERMYER 1/4
OLIVER P. ROSENBERGER 1/4

Date: 7-29-55
Revised 8-27-55
" 9-8-55
" 9-21-55

FED. RD. DIVISION	STATE	PROJECT	TYPE FUNDS
2	OHIO	P-58 5(1)	

234



15 T.B.A. 2.757 A.
P.R.O. 0.296 A.

15 LA T.B.A. 1.133 A.
P.R.O. 0.036 A.

16 LA
ORA B. KEEFER
T.B.A. 4.111 A.
P.R.O. 0.086 A.

16-A
Non LA R/W
T.B.A. 0.046 A.
P.R.O. 0.068 A.

25 LA
HAROLD D. FANGBONER 1/8
ROBERT B. FANGBONER 1/8
KENT H. DILLON 1/4
CHARLOTTE D. ICKES 1/4
CHARLES B. DILLON 1/4

23 LA
FREMONT KRAUT CO.

BURT L. SCHLEGEL

R/W-27

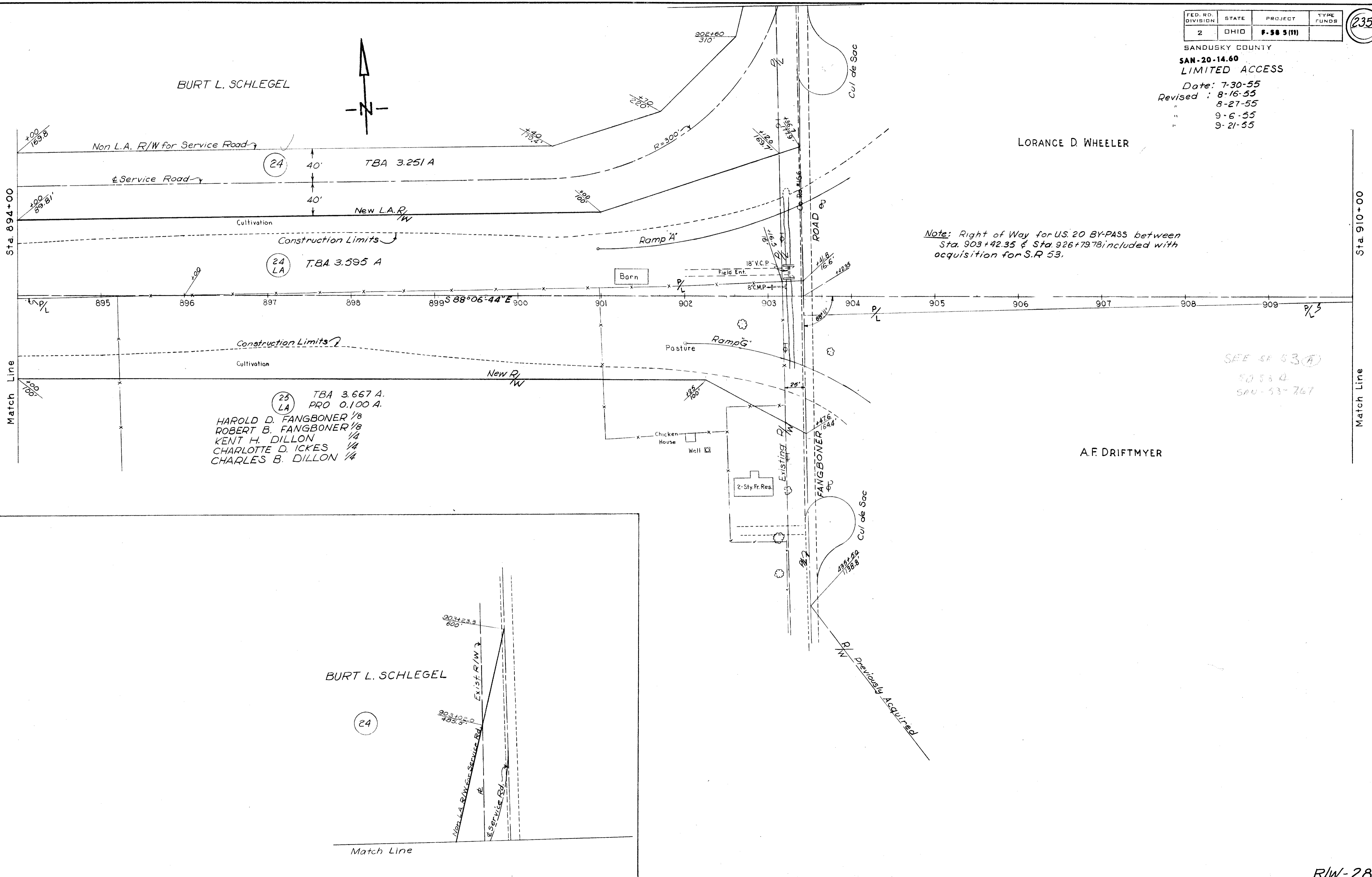
RIGHT OF WAY STA. 862+00 TO STA. 894+00

FED. RD. DIVISION	STATE	PROJECT	TYPE FUNDS
2	OHIO	F-58 5 (11)	

235

SANDUSKY COUNTY
SAN-20-14.60
LIMITED ACCESS
 Date: 7-30-55
 Revised: 8-16-55
 " 8-27-55
 " 9-6-55
 " 9-21-55

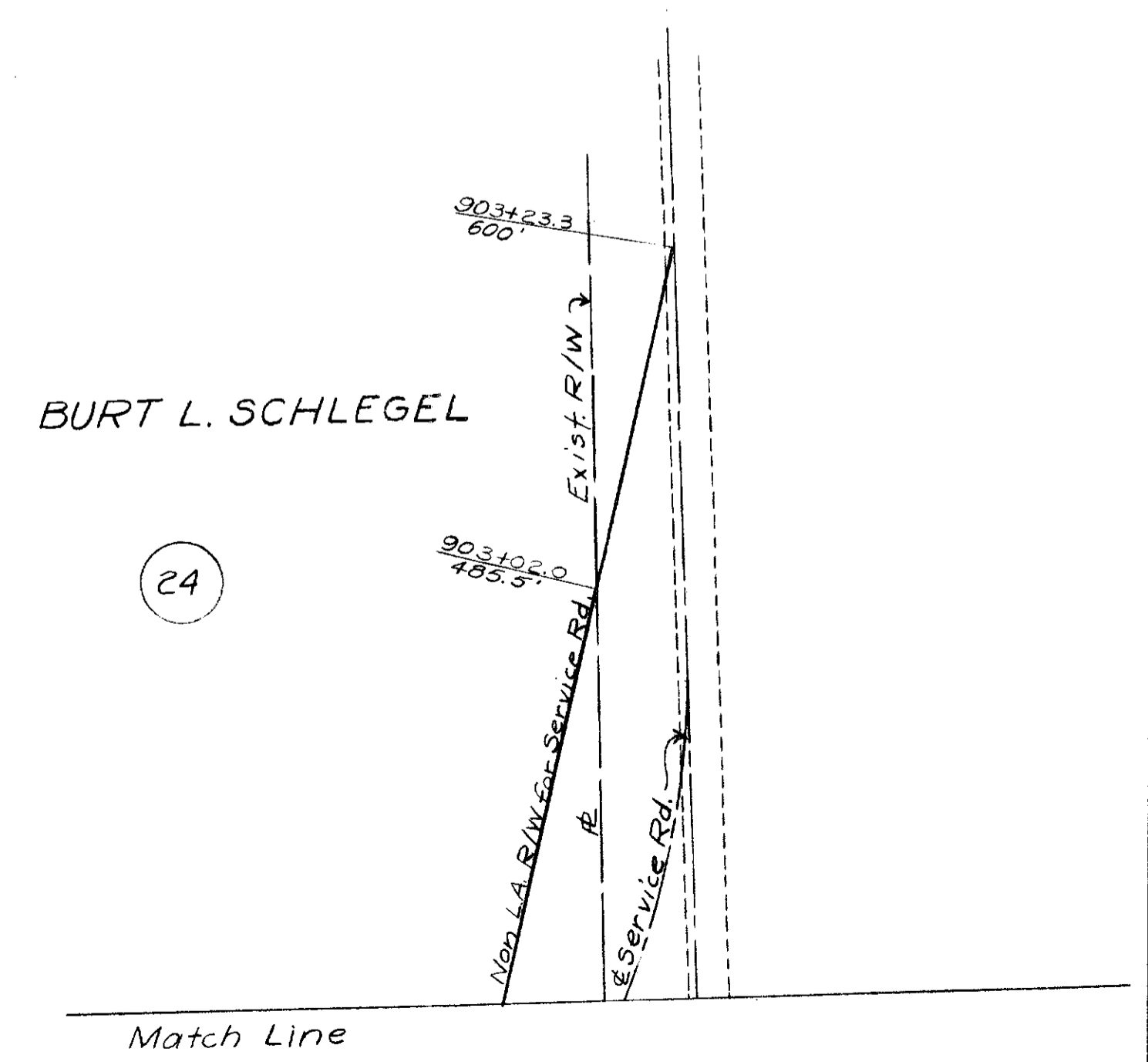
USE K&E 3028 ERADICATOR



(25) TBA 3.667 A.
 LA PRO 0.100 A.
 HAROLD D. FANGBONER 1/8
 ROBERT B. FANGBONER 1/8
 KENT H. DILLON 1/4
 CHARLOTTE D. ICKES 1/4
 CHARLES B. DILLON 1/4

Note: Right of Way for U.S. 20 BY-PASS between Sta. 903+42.35 & Sta. 926+79.78 included with acquisition for S.R. 53.

SEE SA 53 (A)
 50 53 0
 SAN-53-767



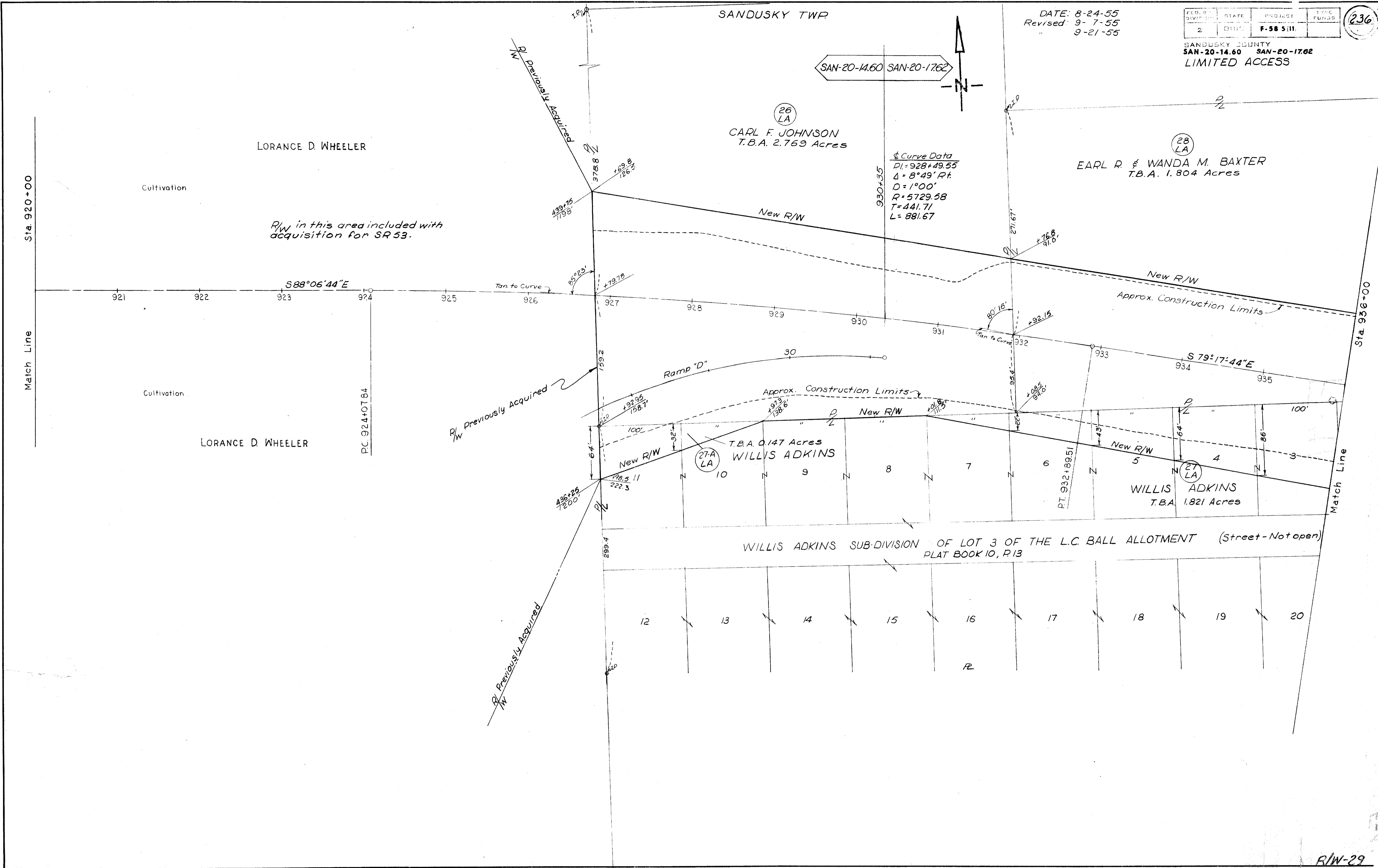
USE K&E 3028 ERADICATOR

DATE: 8-24-55
Revised: 9-7-55
9-21-55

FED. DIST.	STATE	PROJECT	TYPE FUNDS
2	OHIO	F-58 5(11)	

236

SANDUSKY COUNTY
SAN-20-14.60 SAN-20-17.62
LIMITED ACCESS



LORANCE D. WHEELER

26 LA
CARL F. JOHNSON
T.B.A. 2.769 Acres

28 LA
EARL R. & WANDA M. BAXTER
T.B.A. 1.804 Acres

LORANCE D. WHEELER

27-A LA
T.B.A. 0.147 Acres
WILLIS ADKINS

27 LA
WILLIS ADKINS
T.B.A. 1.821 Acres

WILLIS ADKINS SUB-DIVISION OF LOT 3 OF THE L.C. BALL ALLOTMENT (Street-Not open) PLAT BOOK 10, P.13

12 13 14 15 16 17 18 19 20