

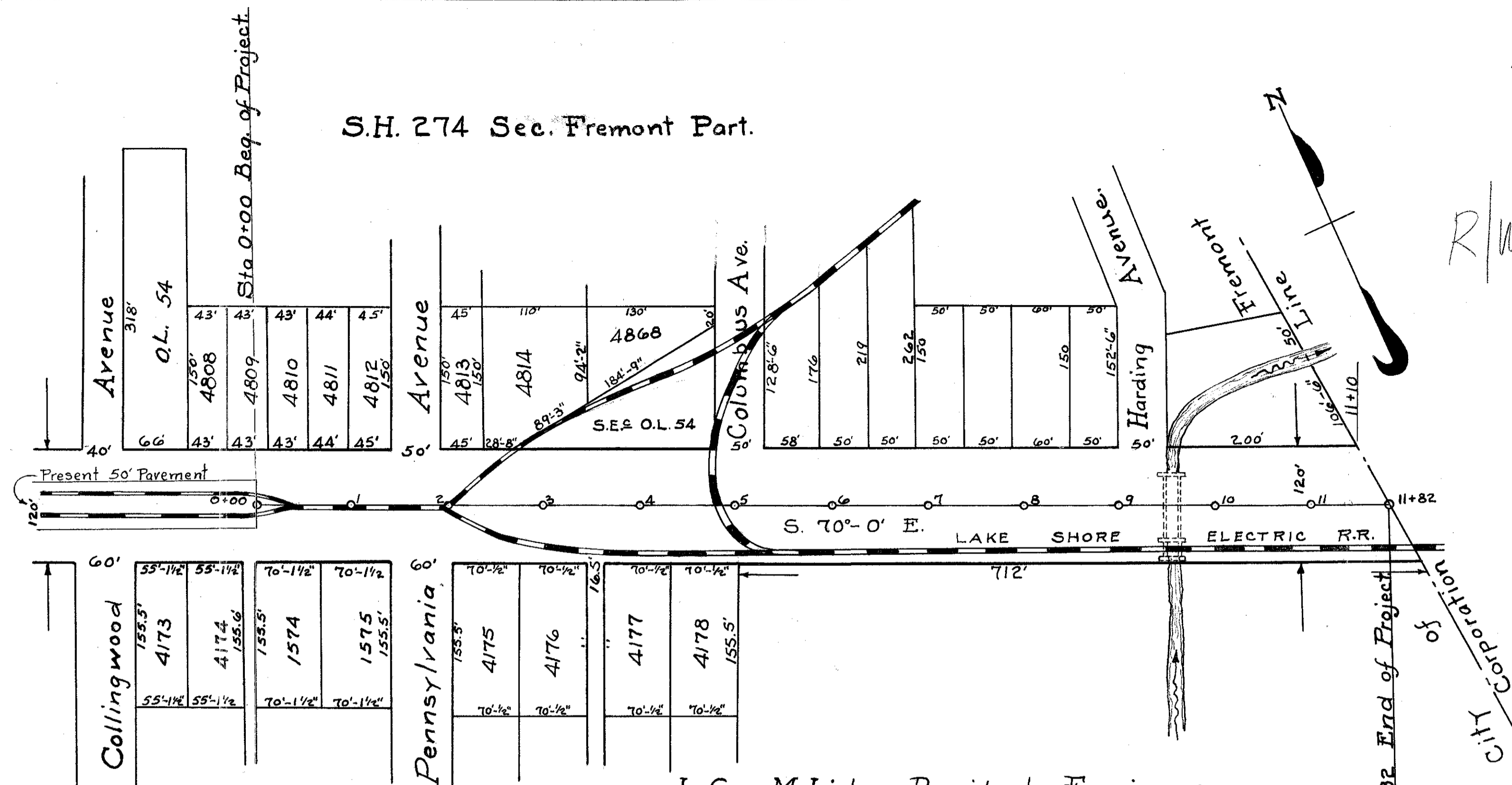
Scanned July 2017

R/W Plans
S.H. 274 Sec. J.
Sandusky County.

27

R/W ok. as shown
3/21/44

S.H. 274 Sec. J. Fremont Part.



I, Geo. M. Lieber, Resident Engineer of Sandusky County, do hereby certify that the above right-of-way is 120 feet in width under and by the terms and conditions of the treaty of the Government of the United States of America with the Indians at Brownstown, in the territory of Michigan, on November 25th, 1808.

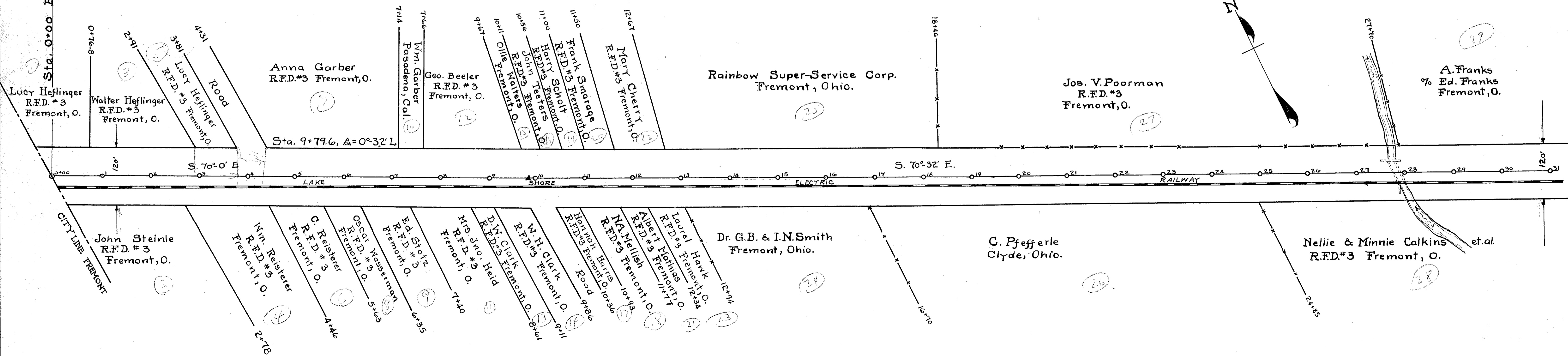
Geo. M. Lieber
Resident Engineer.

I, Geo. M. Lieber Resident Engineer of Sandusky County, do hereby certify that the above right-of-way is 120ft. in width as shown in Vol. 6 Page 4 of Sandusky County Recorders Plat Book Records.

Geo. M. Lieber
Resident Engineer

F.A.P. 51-Re.

Sta. 0+00 Beg. of Project



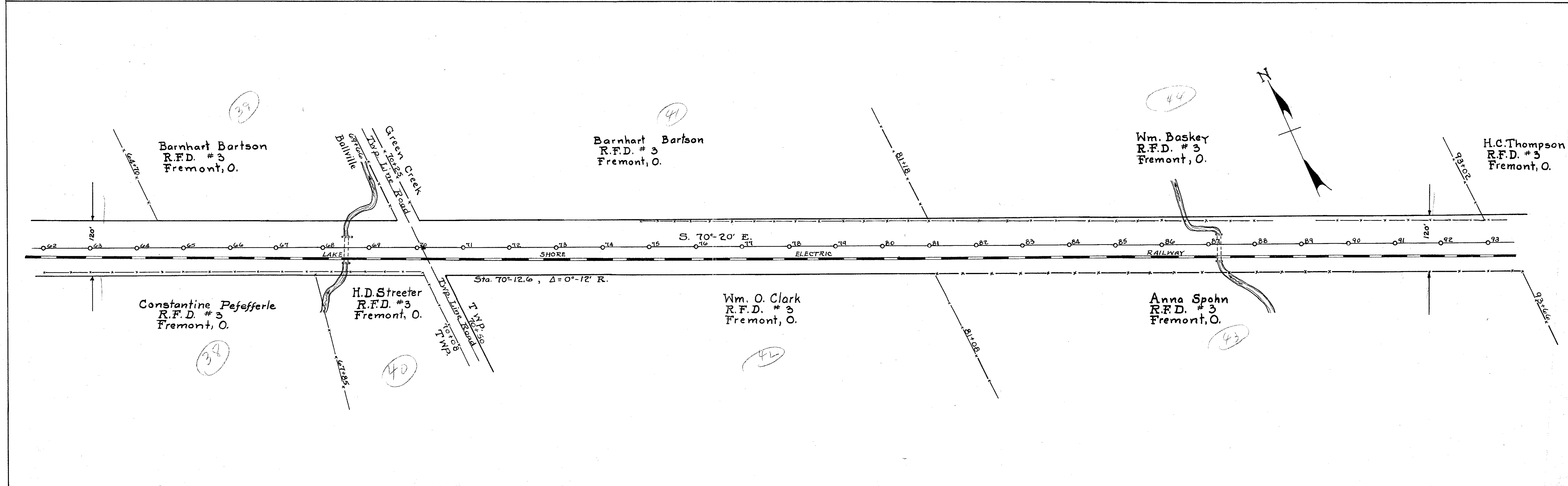
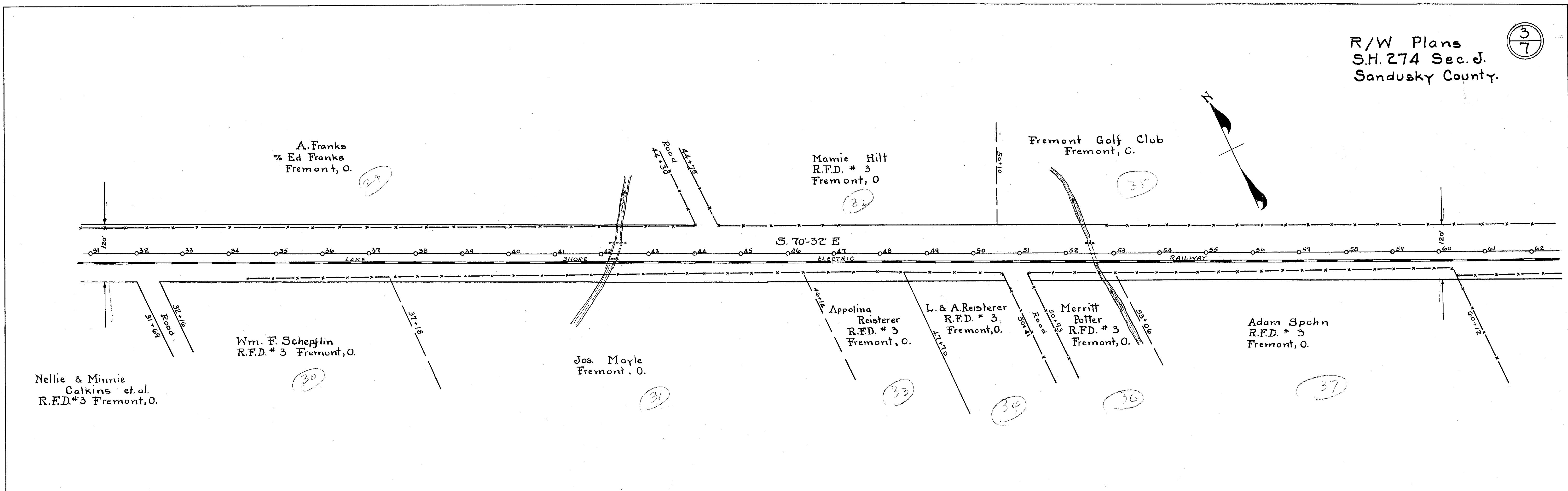

R50008 41 F-11

F-11

Scanned July 1997

R/W Plans
S.H. 274 Sec. J.
Sandusky County.

3
7

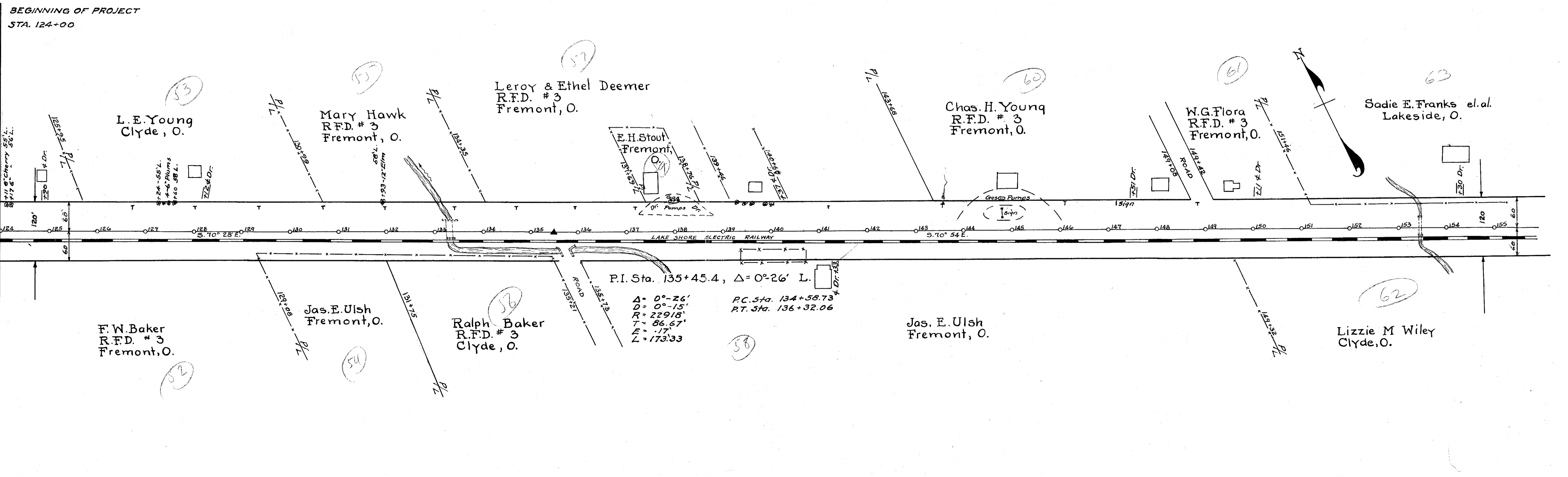
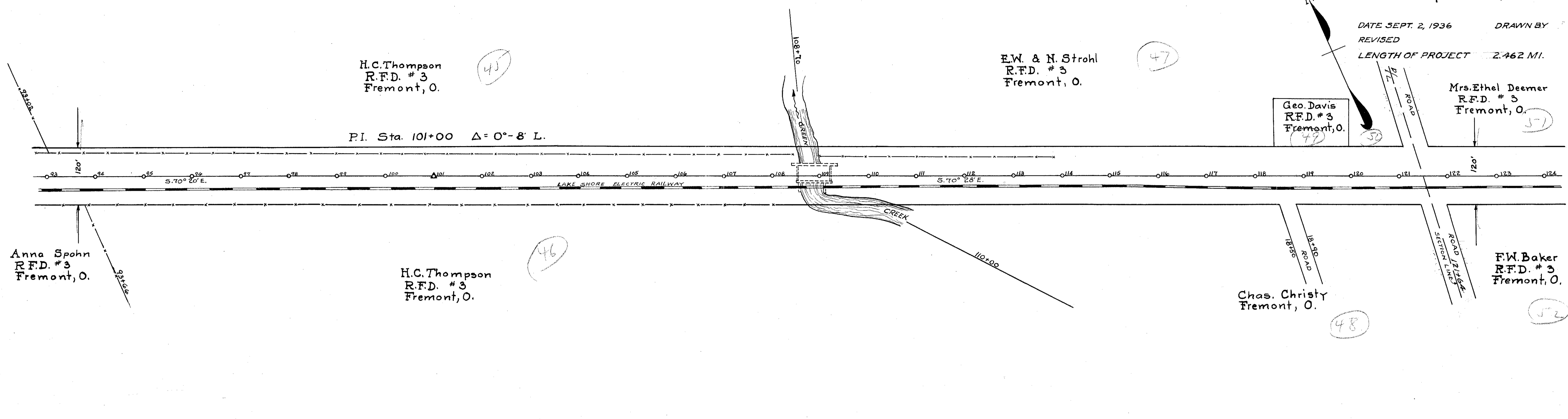


Revised July 1947

R/W Plans
S.H. 274 Sec. J.
Sandusky County.

4/7

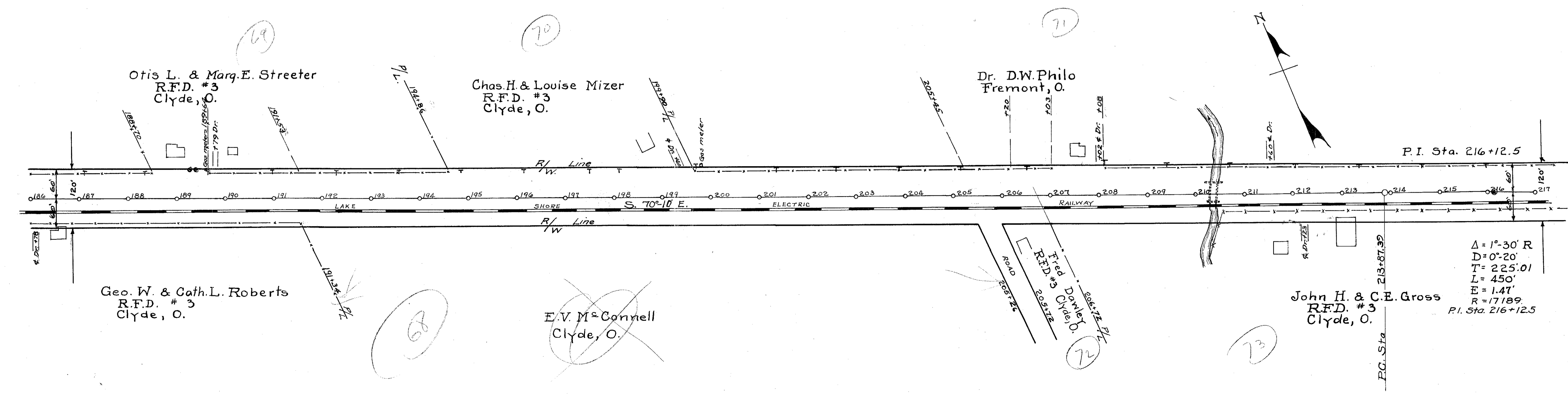
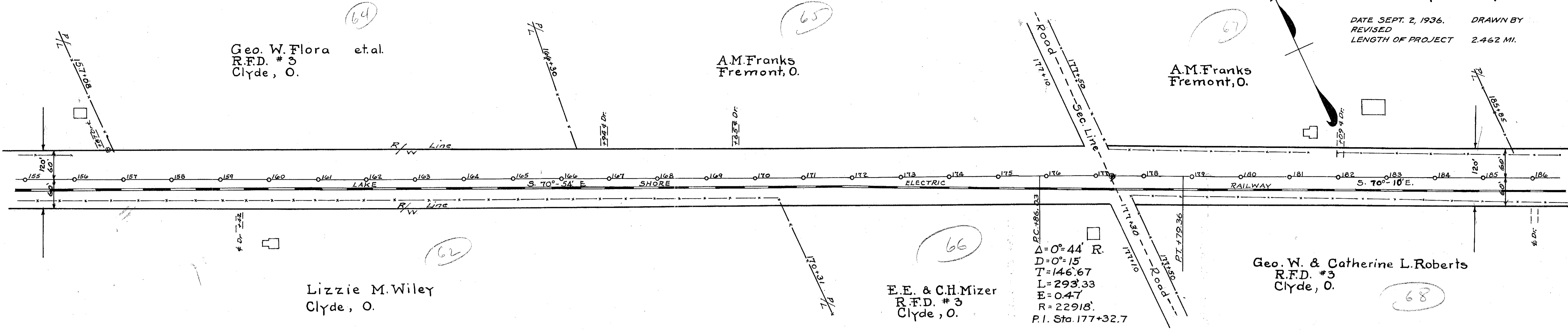

DATE SEPT. 2, 1936 DRAWN BY
REVISED
LENGTH OF PROJECT 2.462 MI.



R/W Plans
S.H. 274 Sec. J.
Sandusky County.

5
7

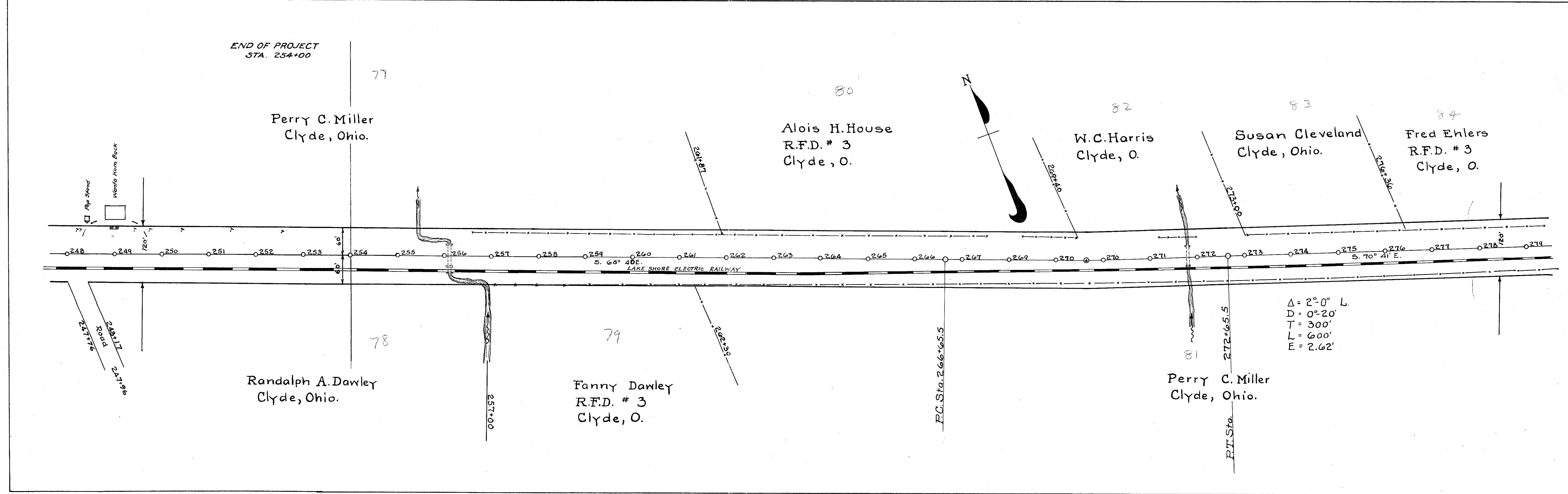
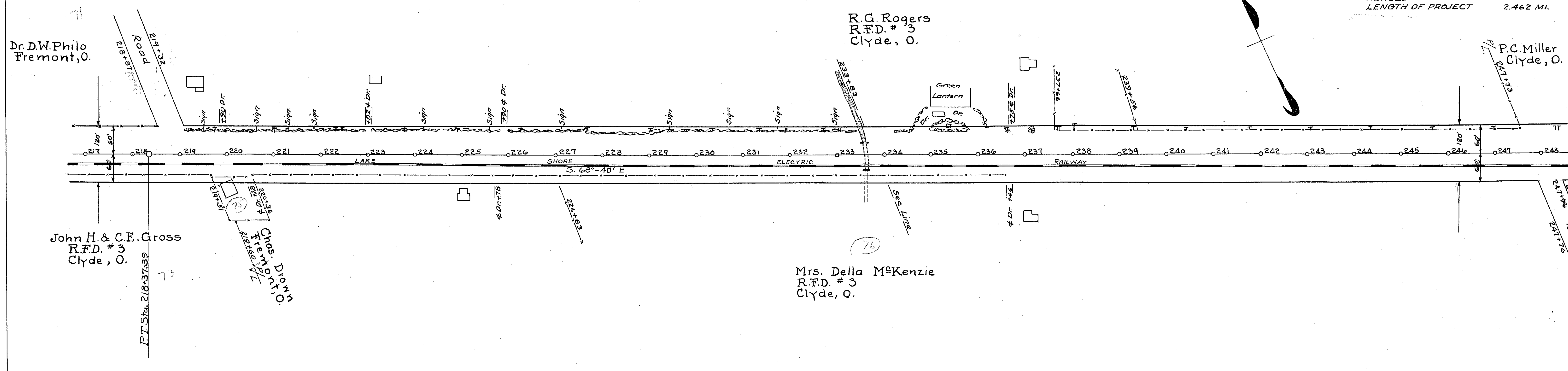
DATE SEPT. 2, 1936. DRAWN BY
REVISED LENGTH OF PROJECT 2.462 MI.



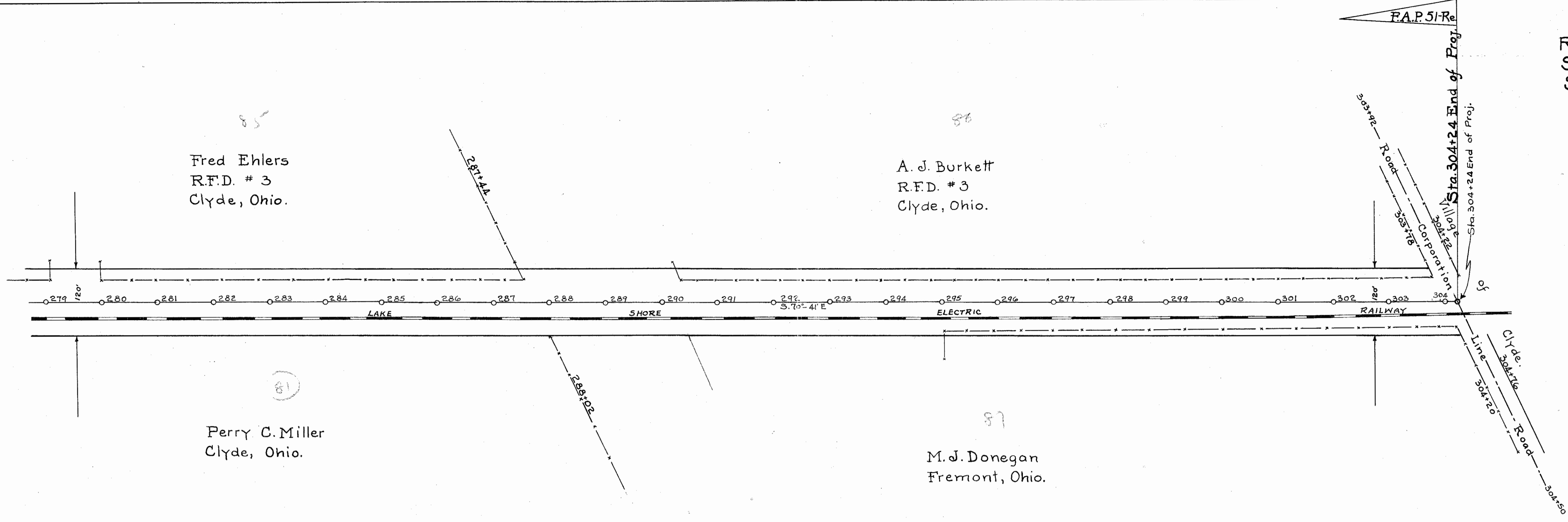
Stamped July 1937

R/W Plans
 SH.274 Sec. J.
 Sandusky County.

DATE SEPT. 2, 1936. DRAWN BY
 REVISED
 LENGTH OF PROJECT 2.462 MI.



59' med
July 1987



F.A.P. 51-Re
 Sta. 304+24 End of Proj.
 Sta. 304+24 End of Proj.

R/W Plans
 S.H. 274 Sec. J.
 Sandusky County.

7
7