

O.D.O.T. DISTRICT 2 SURVEY OFFICE (USE ONLY)

PERSONNEL _____

REFERENCE NO. 1

SHEET 1 OF 20

NOTES LOEHRKE

DATE 5/2/96

ROUTE US 20

H.C. ROUSOS

WEATHER FAIR, WINDY

COUNTY SANDUSKY

R.C. CANTERBURY

TEMP. 50°F

TOWNSHIP WOODVILLE

SECTION 19

DWG BY AUBLE PID _____

T 6 N R 13 E

TYPE MONUMENT SM.R.R.SPIKE

ON SURFACE - ~~BELOW~~ ON

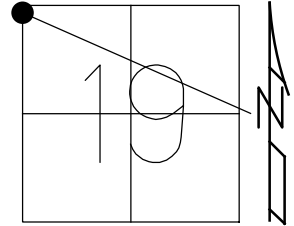
OFFSET ☉ PAVEMENT 12.7' LT : ~~RT~~

- TO - EDGE PAVEMENT

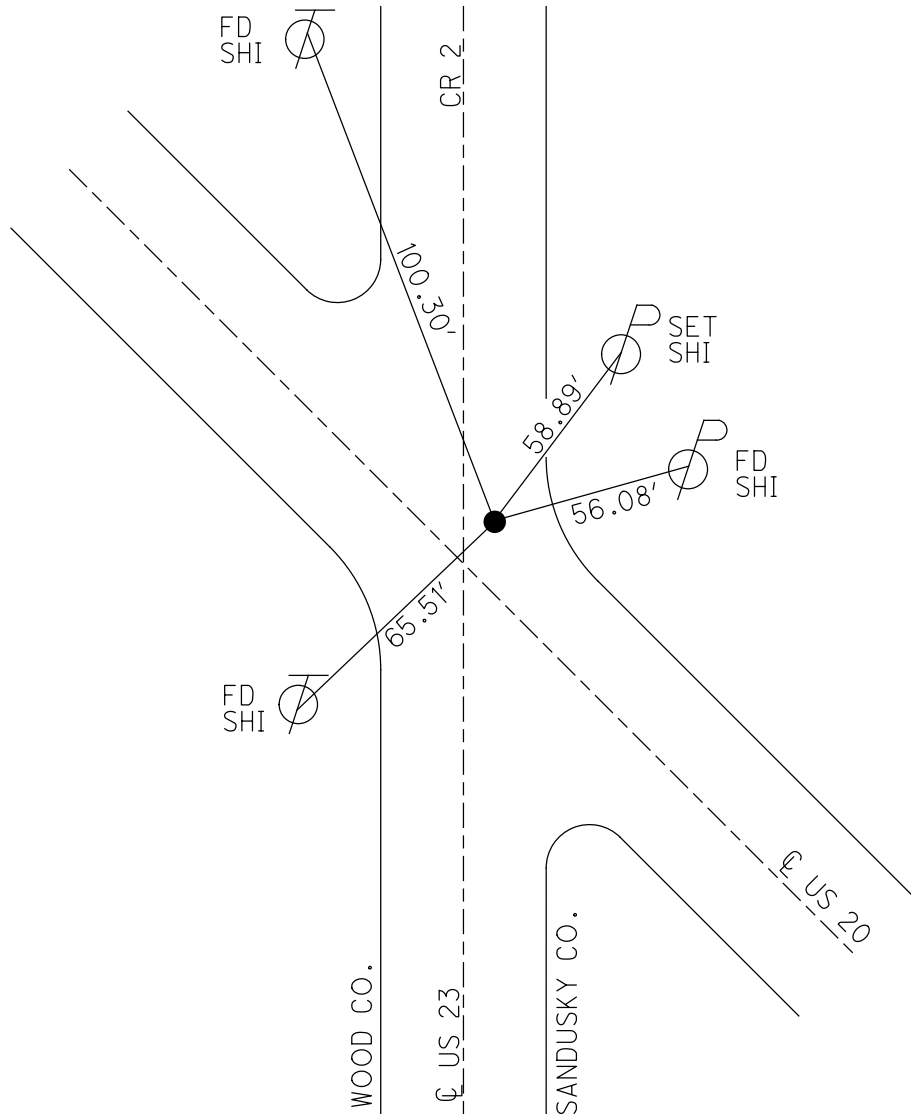
STATION: 0+00

HORZ.DATUM: - GEOID: -

GRID: NORTHING: - EASTING: -



RECORD:
FD MINE SPIKE
9/23/85, RIPPLE



O.D.O.T. DISTRICT 2 SURVEY OFFICE (USE ONLY)

PERSONNEL

REFERENCE NO. 16

SHEET 16 OF 33

NOTES AUBLE

DATE 8/25/23

ROUTE US 20

H.C. AUBLE

WEATHER CLOUDY

COUNTY SANDUSKY

R.C. NIESE

TEMP. 72°

TOWNSHIP WASHINGTON

DWG BY RHOADES

PID 110021

SECTION 5

T 6 N R 14 E

TYPE MONUMENT MAG/WASHER

ON SURFACE - ~~BELOW~~ ON

OFFSET \odot PAVEMENT 7.5' LT : ~~RT~~
3.8' TO S EDGE PAVEMENT

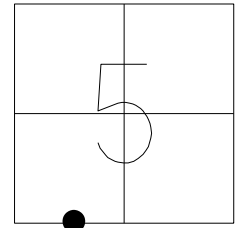
STATION: 440+67

HORIZ.DATUM: NAD83 2011

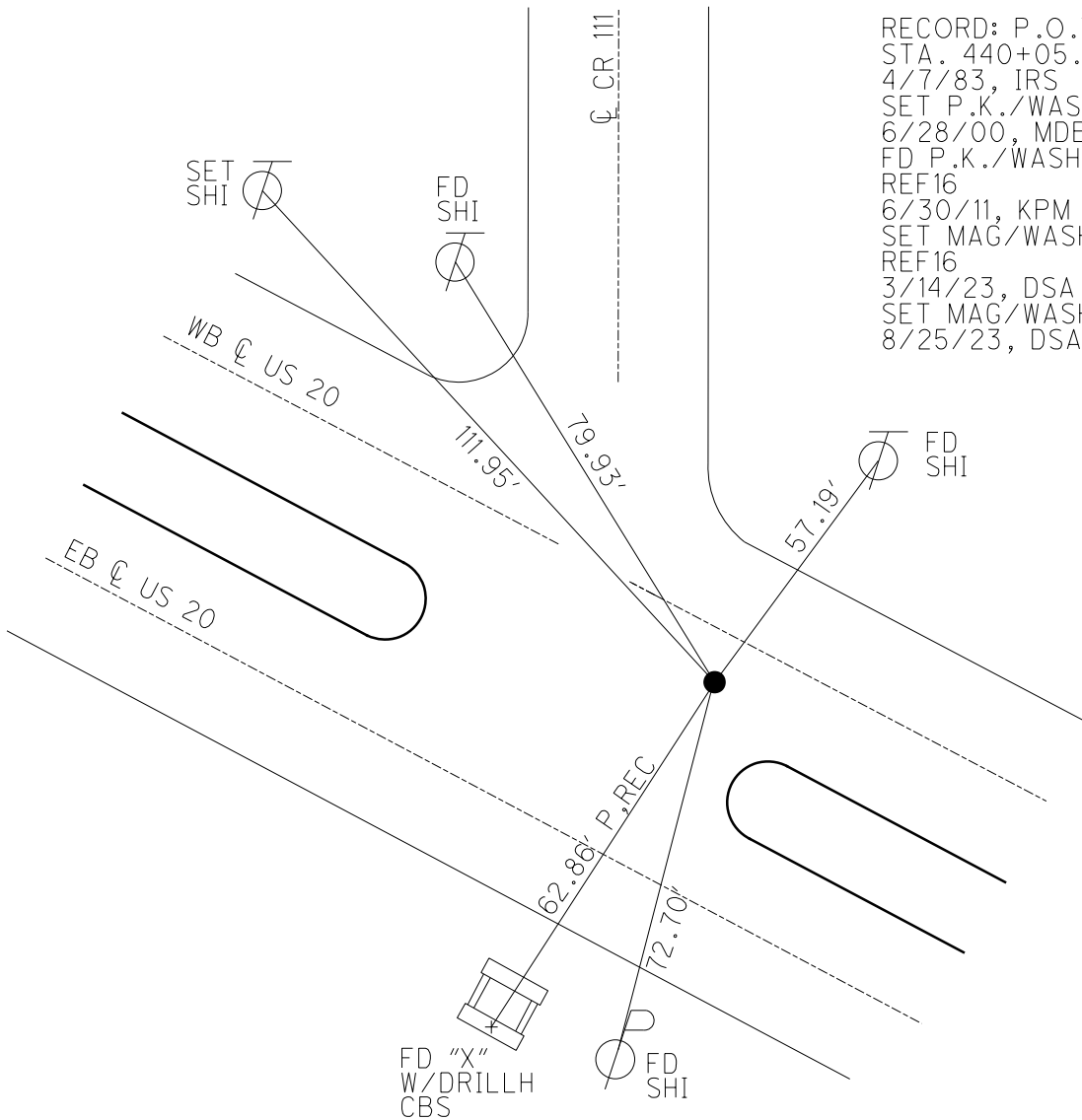
GEOID: NAVD88 2018

GRID: NORTHING: 637721.704

EASTING: 1756164.930



RECORD: P.O.T.
 STA. 440+05.25
 4/7/83, IRS
 SET P.K./WASHER
 6/28/00, MDB
 FD P.K./WASHER
 REF16
 6/30/11, KPM
 SET MAG/WASHER
 REF16
 3/14/23, DSA
 SET MAG/WASHER
 8/25/23, DSA



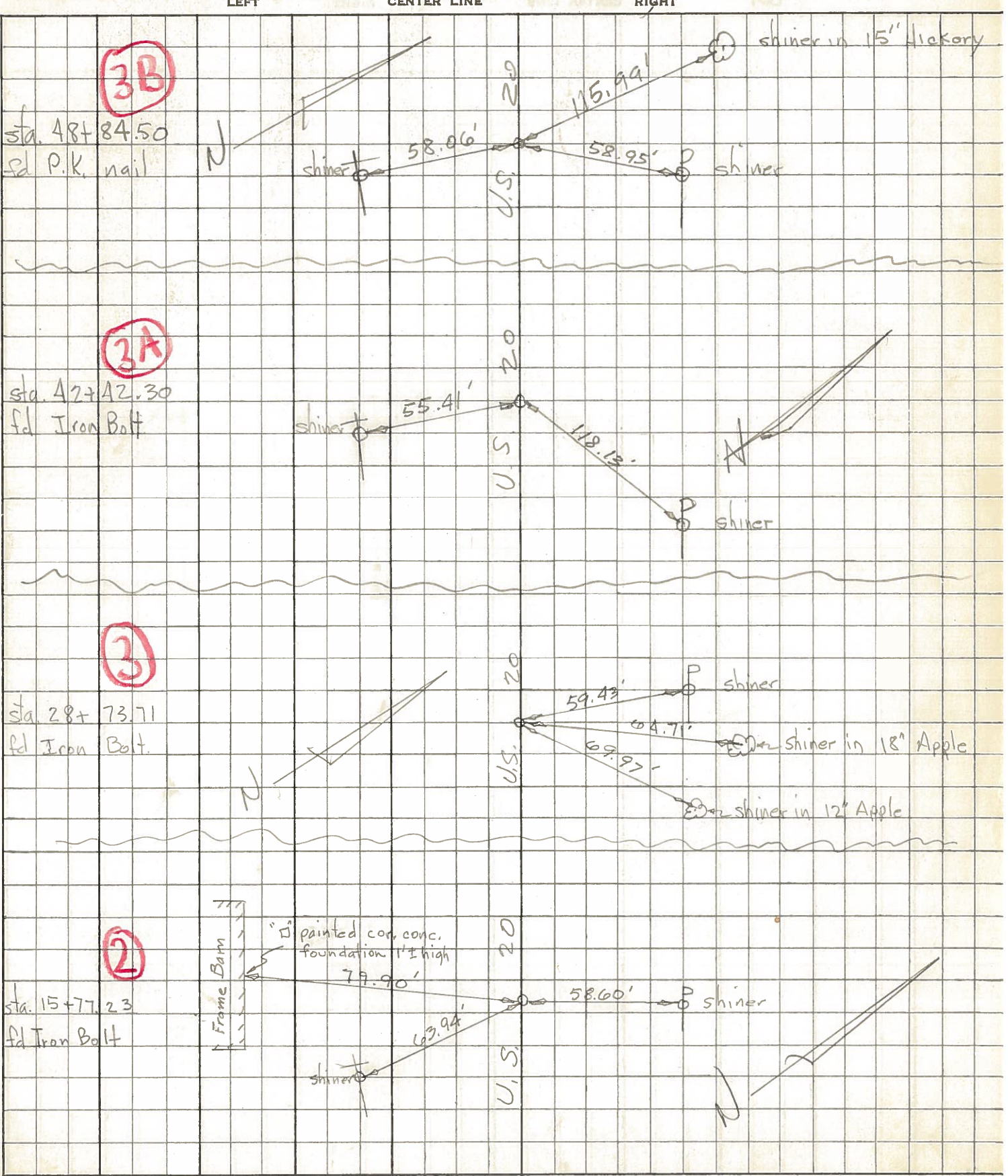
PERSONNEL	TITLE	PERSONNEL	TITLE
Tomsic			
Granata			
Gancarz			

COUNTY SANDUSKY DATE Aug. 25, 1972

S. R. U.S. 20 WEATHER _____

SEC. Woodville Twp TEMP. _____

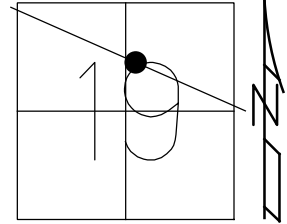
DESCRIPTION Ref. Mow. U.S. 20 (SANDUSKY Co.) JOB NO. _____



O.D.O.T. DISTRICT 2 SURVEY OFFICE (USE ONLY)

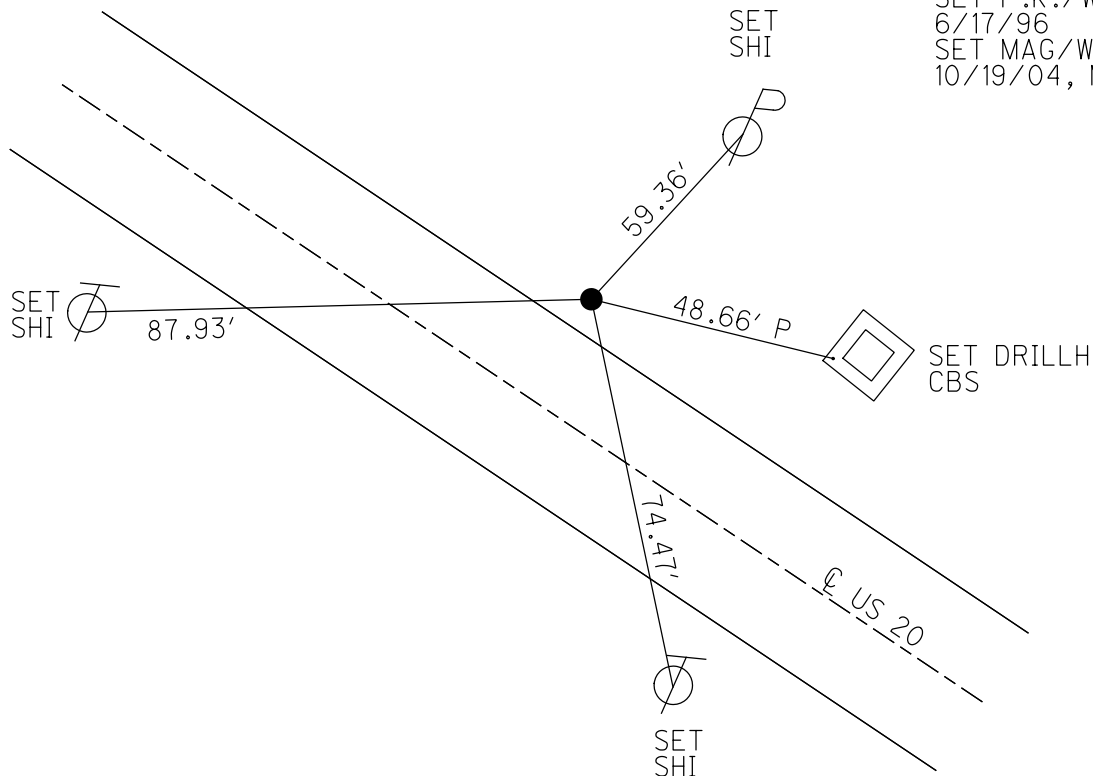
PERSONNEL _____ REFERENCE NO. 3 SHEET 2 OF 20
 NOTES BARNHISEL DATE 4/1/04 ROUTE US 20
 H.C. HUSS WEATHER CLOUDY COUNTY SANDUSKY
 R.C. BARNHISEL TEMP. 37 ° F TOWNSHIP WOODVILLE
 HOOKE, HUSS SECTION 19
 DWG BY AUBLE PID _____ T 6 N R 13 E

TYPE MONUMENT P.K./WASHER
 ON SURFACE - ~~BELOW~~ ON _____
 OFFSET ☉ PAVEMENT 13.6' LT : ~~RT~~
1.4' TO LT EDGE PAVEMENT
 STATION: 28+76



HORZ.DATUM: _____ - _____ GEOID: _____ - _____
 GRID: NORTHING: _____ - _____ EASTING: _____ - _____

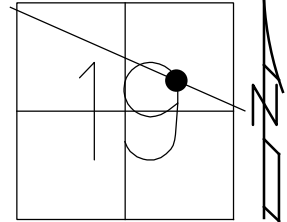
RECORD:
 STA. 28+73.71
 FD IRON BOLT
 8/25/72
 SET BOAT SPIKE
 10/15/74
 FD P.K./WASHER
 ATOP BOAT SPIKE
 9/23/85, RIPPLE
 SET P.K./WASHER
 6/17/96
 SET MAG/WASHER
 10/19/04, MB



O.D.O.T. DISTRICT 2 SURVEY OFFICE (USE ONLY)

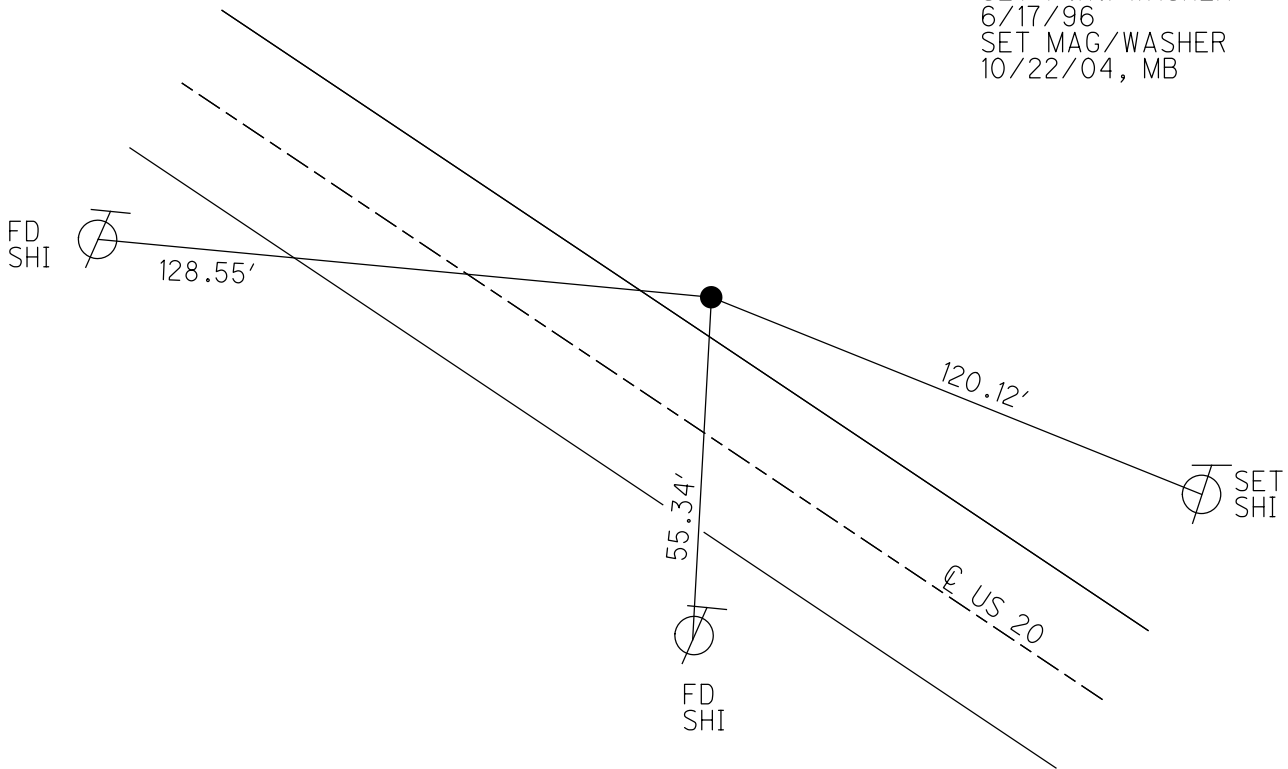
PERSONNEL _____ REFERENCE NO. 3 A SHEET 3 OF 20
 NOTES BARNHISEL DATE 7/26/04 ROUTE US 20
 H.C. CANTERBURY WEATHER CLOUDY COUNTY SANDUSKY
 R.C. ADKINS TEMP. 65°F TOWNSHIP WOODVILLE
 HUSS SECTION 19
 DWG BY AUBLE PID _____ T 6 N R 13 E

TYPE MONUMENT P.K./WASHER
 ON SURFACE - ~~BELOW~~ ON _____
 OFFSET 1.4' TO LT EDGE PAVEMENT
 STATION: 42+46



HORZ.DATUM: _____ - _____ GEOID: _____ - _____
 GRID: NORTHING: _____ - _____ EASTING: _____ - _____

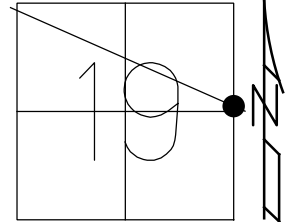
RECORD:
 STA. 42+42.30
 FD IRON BOLT
 8/25/72
 FD P.K./WASHER
 ATOP BOAT SPIKE
 9/23/85, RIPPLE
 SET P.K./WASHER
 6/17/96
 SET MAG/WASHER
 10/22/04, MB



O.D.O.T. DISTRICT 2 SURVEY OFFICE (USE ONLY)

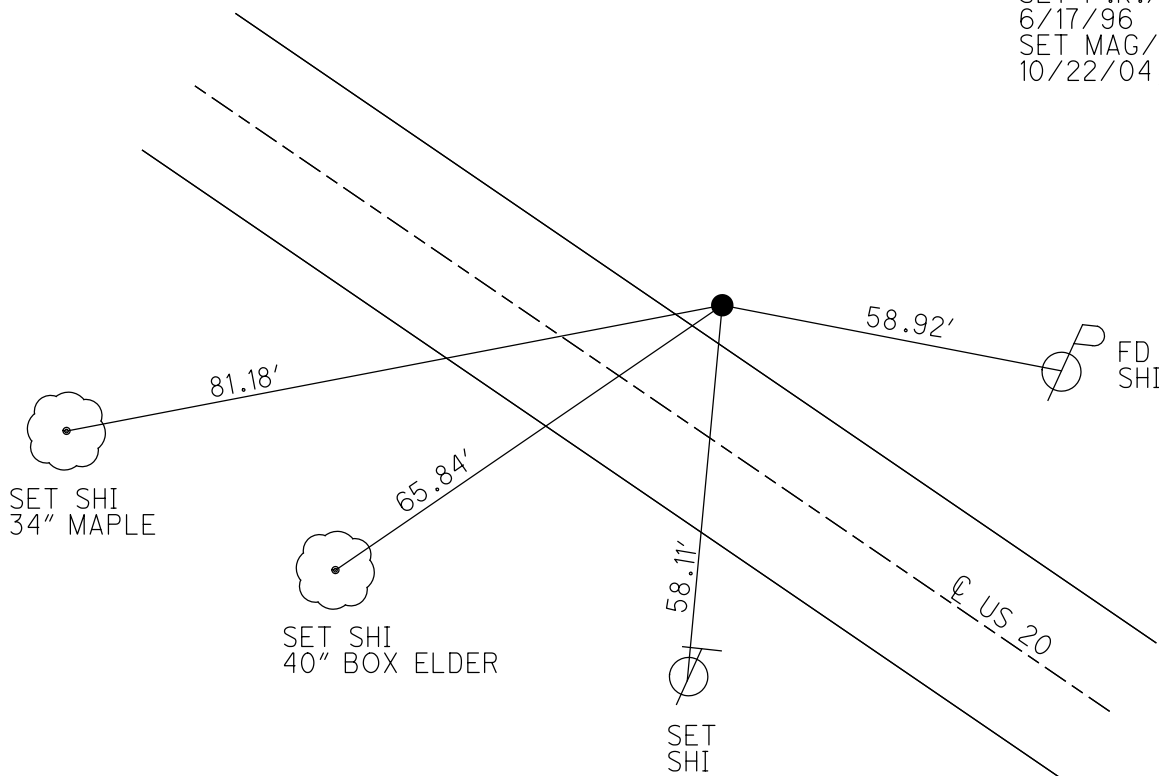
PERSONNEL _____ REFERENCE NO. 3 B SHEET 4 OF 20
 NOTES BARNHEISEL DATE 4/1/04 ROUTE US 20
 H.C. HUSS WEATHER CLOUDY COUNTY SANDUSKY
 R.C. BARNHEISEL TEMP. 36°F TOWNSHIP WOODVILLE
 HOOKE, HUSS SECTION 19
 DWG BY AUBLE PID _____ T 6 N R 13 E

TYPE MONUMENT P.K./WASHER
 ON SURFACE - ~~BELOW~~ ON _____
 OFFSET \odot PAVEMENT 13.2' LT : ~~RT~~
1.4' TO LT EDGE PAVEMENT
 STATION: 48+88



HORZ.DATUM: _____ - _____ GEOID: _____ - _____
 GRID: NORTHING: _____ - _____ EASTING: _____ - _____

RECORD:
 STA.48+84.5
 FD P.K.NAIL
 8/25/72
 FD P.K./WASHER
 ATOP BOAT SPIKE
 9/23/85, RIPPLE
 SET P.K./WASHER
 6/17/96
 SET MAG/WASHER
 10/22/04, MB



O.D.O.T. DISTRICT 2 SURVEY OFFICE (USE ONLY)

PERSONNEL

REFERENCE NO. 4

SHEET 5 OF 20

NOTES BARNHISEL
H.C. HUSS
R.C. BARNHISEL
HOOKE, HUSS

DATE 4/1/04
WEATHER CLOUDY
TEMP. 36°F

ROUTE US 20
COUNTY SANDUSKY
TOWNSHIP WOODVILLE
SECTION 20

DWG BY AUBLE PID _____

T 6 N R 13 E

TYPE MONUMENT P.K./WASHER

ON SURFACE - ~~BELOW~~ ON

OFFSET 1.6' TO LT EDGE PAVEMENT 13.1' LT : ~~RT~~

1.6' TO LT EDGE PAVEMENT

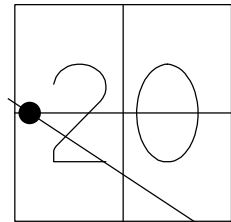
STATION: 68+74

HORZ.DATUM: -

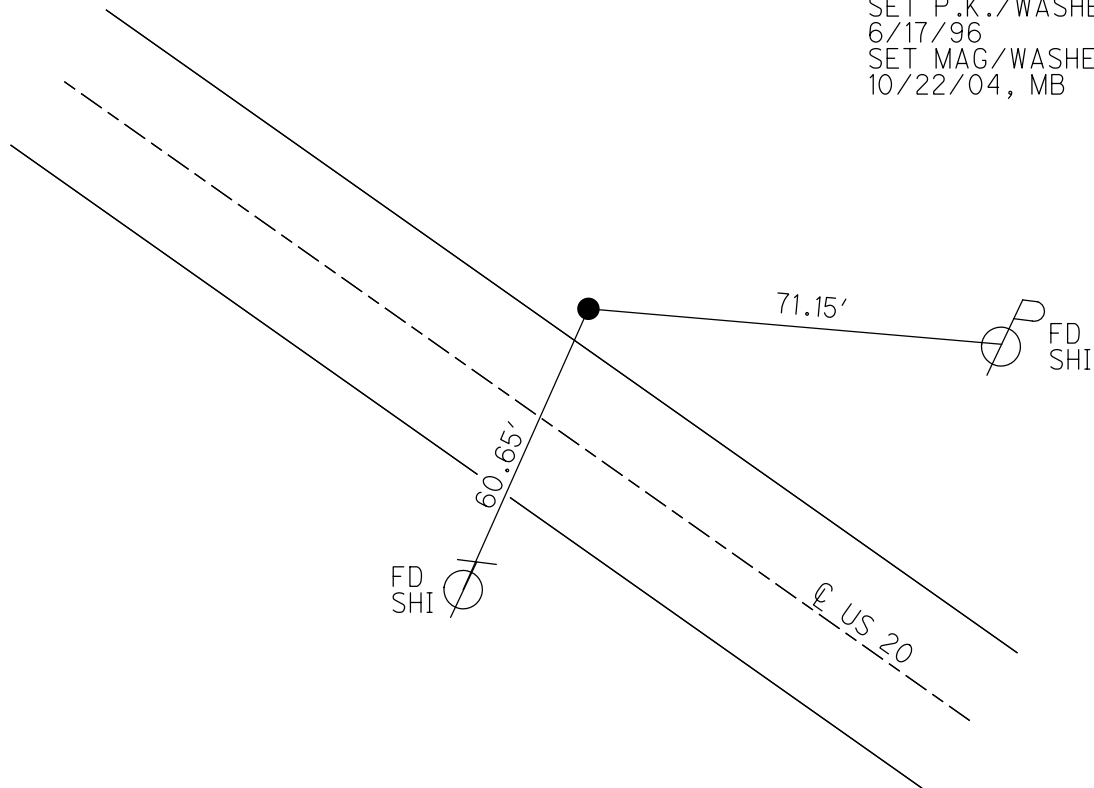
GEOID: -

GRID: NORTHING: -

EASTING: -



RECORD:
STA. 68+66.99
FD TACKED HUB
8/25/72
FD P.K./WASHER
ATOP BOAT SPIKE
9/23/85, RIPPLE
SET P.K./WASHER
6/17/96
SET MAG/WASHER
10/22/04, MB



O.D.O.T. DISTRICT 2 SURVEY OFFICE (USE ONLY)

PERSONNEL

REFERENCE NO. 4 A

SHEET 6 OF 20

NOTES BARNHEISEL

DATE 4/1/04

ROUTE US 20

H.C. HUSS

WEATHER CLOUDY

COUNTY SANDUSKY

R.C. HOOKE

TEMP. 36°F

TOWNSHIP WOODVILLE

SECTION 20

DWG BY AUBLE

PID _____

T 6 N R 13 E

TYPE MONUMENT P.K./WASHER

ON SURFACE - ~~BELOW~~ ON

OFFSET ☉ PAVEMENT 13.2' LT : ~~RT~~

1.7' TO LT EDGE PAVEMENT

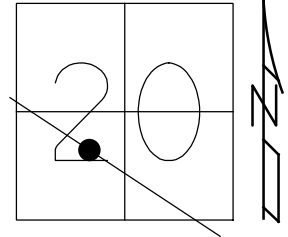
STATION: 78+29

HORIZ.DATUM: -

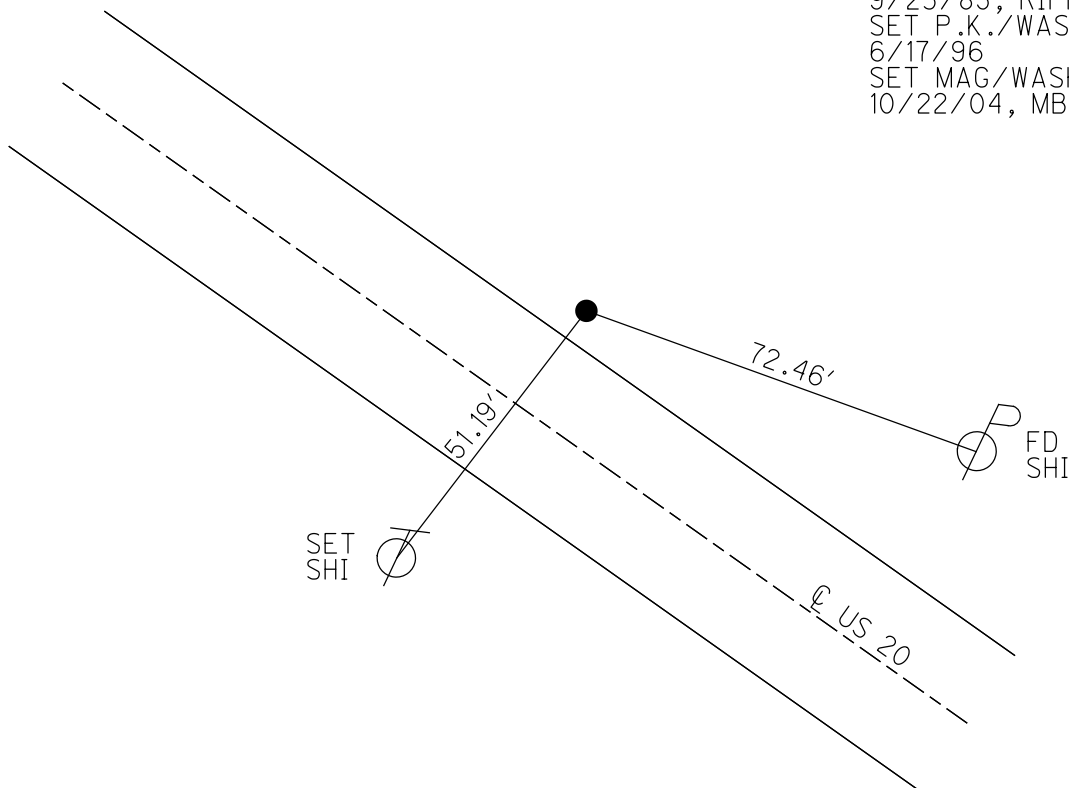
GEOID: -

GRID: NORTHING: -

EASTING: -



RECORD:
STA.78+21.61
SET P.K.NAIL
IN OLD HUB
8/25/72
FD P.K./WASHER
ATOP BOAT SPIKE
9/23/85, RIPPLE
SET P.K./WASHER
6/17/96
SET MAG/WASHER
10/22/04, MB



O.D.O.T. DISTRICT 2 SURVEY OFFICE (USE ONLY)

PERSONNEL _____ REFERENCE NO. 4 B SHEET 7 OF 20
 NOTES BARNHISEL DATE 4/1/04 ROUTE US 20
 H.C. HUSS WEATHER CLOUDY COUNTY SANDUSKY
 R.C. HOOVER TEMP. 36°F TOWNSHIP WOODVILLE
 DWG BY AUBLE PID _____ SECTION 20
 T 6 N R 13 E

TYPE MONUMENT P.K./WASHER

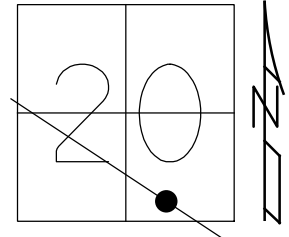
ON SURFACE - ~~BELOW~~ ON

OFFSET 1.2' TO LT EDGE PAVEMENT 13.1' LT : ~~RT~~

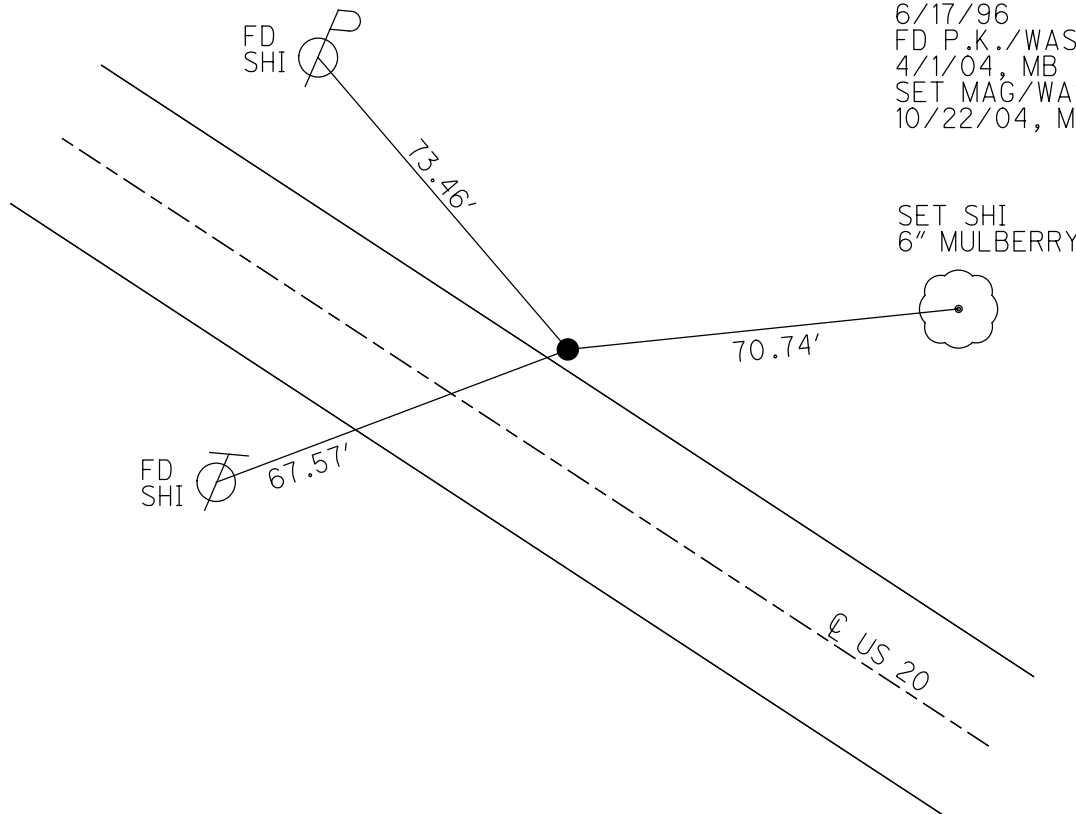
STATION: 104+35

HORZ.DATUM: - GEOID: -

GRID: NORTHING: - EASTING: -



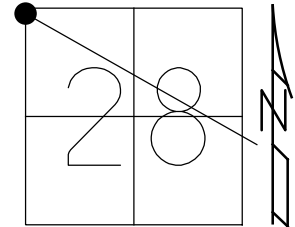
RECORD:
 STA.104+24.81
 SET P.K.NAIL
 IN OLD HUB
 8/25/72
 FD P.K./WASHER
 ATOP BOAT SPIKE
 9/23/85, RIPPLE
 SET P.K./WASHER
 6/17/96
 FD P.K./WASHER
 4/1/04, MB
 SET MAG/WASHER
 10/22/04, MB



O.D.O.T. DISTRICT 2 SURVEY OFFICE (USE ONLY)

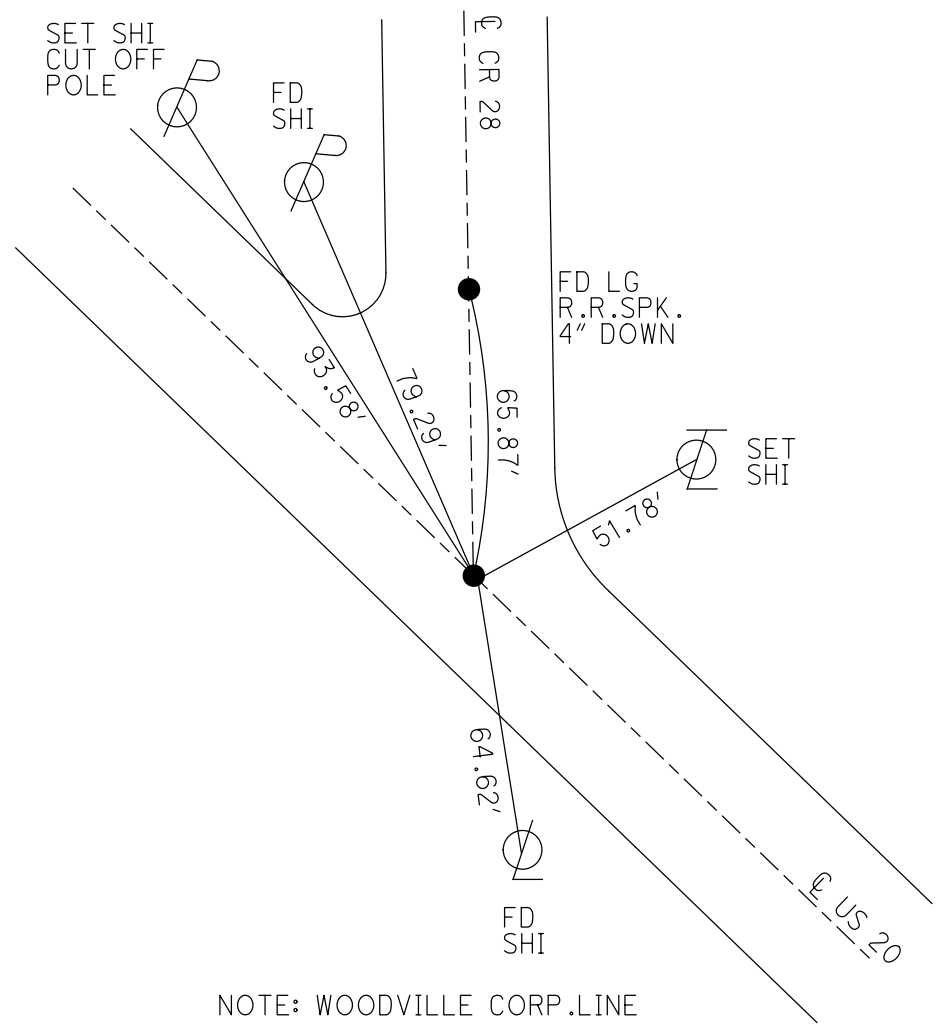
PERSONNEL _____ REFERENCE NO. 5 SHEET 8 OF 20
 NOTES BARNHEISEL DATE 3/30/04 ROUTE US 20
 H.C. NUHFER WEATHER RAIN COUNTY SANDUSKY
 R.C. HUSS TEMP. 50°F TOWNSHIP WOODVILLE
 HOOVER SECTION 28
 DWG BY AUBLE PID _____ T 6 N R 13 E

TYPE MONUMENT P.K./WASHER
 ON SURFACE - ~~BELOW~~ ON
 OFFSET Q PAVEMENT 12.3' LT : ~~RT~~
0.3' TO LT EDGE PAVEMENT
 STATION: 118+22



HORZ.DATUM: _____ - _____ GEOID: _____ - _____
 GRID: NORTHING: _____ - _____ EASTING: _____ - _____

RECORD: P.I.
 STA.118+11.5
 FD R.R.SPIKE
 8/28/72
 STA 118+13.65
 $\Delta = 0^{\circ}45'$ LT
 FD R.R.SPIKE
 7/9/74
 SET BOAT SPIKE
 10/9/74
 FD P.K./WASHER
 ATOP BOAT SPIKE
 9/23/85, RIPPLE
 SET P.K./WASHER
 6/17/96
 SET MAG/WASHER
 10/22/04, MB

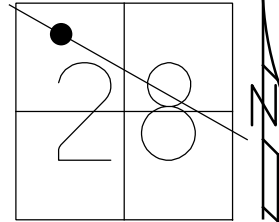


NOTE: WOODVILLE CORP.LINE

O.D.O.T. DISTRICT 2 SURVEY OFFICE (USE ONLY)

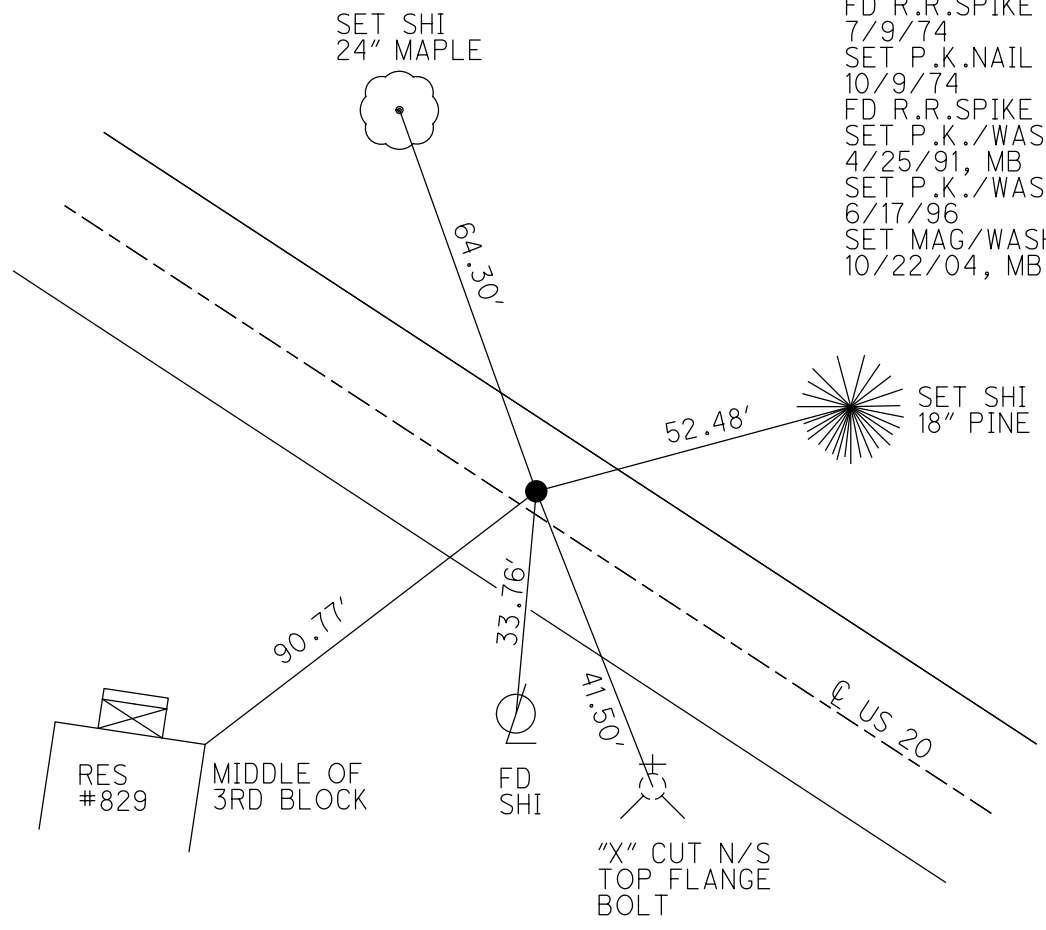
PERSONNEL _____ REFERENCE NO. 5 A SHEET 9 OF 20
 NOTES BARNHISEL DATE 3/30/04 ROUTE US 20
 H.C. NUHFER WEATHER RAIN COUNTY SANDUSKY
 R.C. HUSS TEMP. 50°F TOWNSHIP WOODVILLE
 HOOVER SECTION 28
 DWG BY AUBLE PID _____ T 6 N R 13 E

TYPE MONUMENT P.K./WASHER
 ON SURFACE - ~~BELOW~~ ON _____
 OFFSET ☉ PAVEMENT ON _____ LT : RT
19.5' TO RT EDGE PAVEMENT
 STATION: 133+92



HORZ. DATUM: _____ - _____ GEOID: _____ - _____
 GRID: NORTHING: _____ - _____ EASTING: _____ - _____

RECORD: P.I.
 STA 133+85.01
 $\Delta = 0^\circ 53' RT$
 FD R.R.SPIKE
 7/9/74
 SET P.K.NAIL
 10/9/74
 FD R.R.SPIKE
 SET P.K./WASHER
 4/25/91, MB
 SET P.K./WASHER
 6/17/96
 SET MAG/WASHER
 10/22/04, MB



O.D.O.T. DISTRICT 2 SURVEY OFFICE (USE ONLY)

PERSONNEL

REFERENCE NO. 6

SHEET 10 OF 20

NOTES BARNHEISEL

DATE 3/30/04

ROUTE US 20

H.C. NUHFER

WEATHER RAIN

COUNTY SANDUSKY

R.C. HUSS

TEMP. 50°F

TOWNSHIP WOODVILLE

HOOKER

DWG BY AUBLE

PID _____

SECTION 28

T 6 N R 13 E

TYPE MONUMENT P.K.NAIL

~~ON SURFACE~~ - BELOW 4"

OFFSET ¢ PAVEMENT ON LT : RT

22.1' TO LT EDGE PAVEMENT

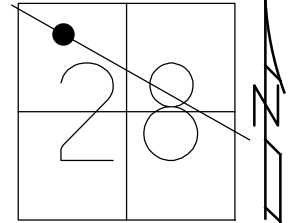
STATION: 139+42

HORIZ.DATUM: -

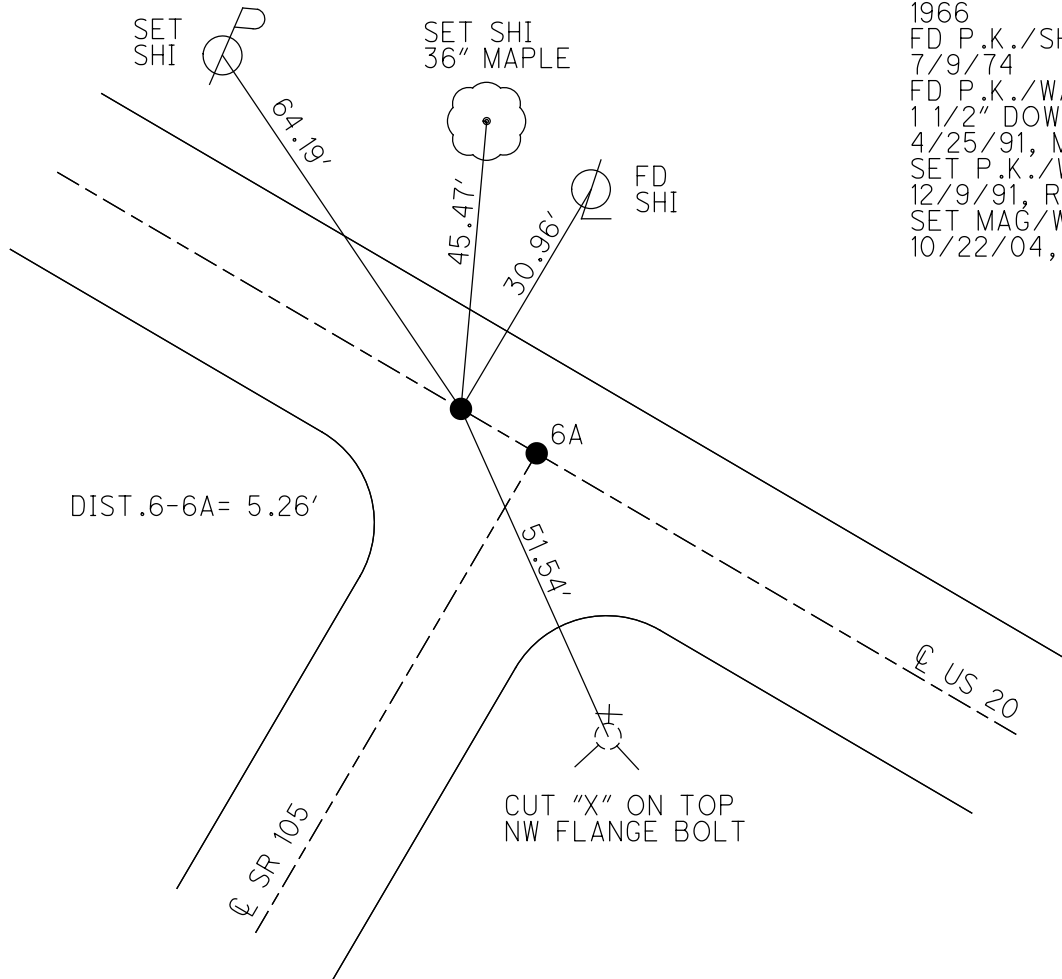
GEOID: -

GRID: NORTHING: -

EASTING: -



RECORD:
 STA 139+34.75
 FD P.K.NAIL
 1966
 FD P.K./SHI
 7/9/74
 FD P.K./WASHER
 1 1/2" DOWN
 4/25/91, MB
 SET P.K./WASHER
 12/9/91, RC
 SET MAG/WASHER
 10/22/04, MB



O.D.O.T. DISTRICT 2 SURVEY OFFICE (USE ONLY)

PERSONNEL

REFERENCE NO. 6 A

SHEET 11 OF 20

NOTES BARNHEISEL

DATE 3/30/04

ROUTE US 20

H.C. NUHFER

WEATHER RAIN

COUNTY SANDUSKY

R.C. HUSS

TEMP. 50°F

TOWNSHIP WOODVILLE

HOOVER

SECTION 28

DWG BY AUBLE

PID _____

T 6 N R 13 E

TYPE MONUMENT P.K./WASHER

~~ON SURFACE~~ - BELOW 2"

OFFSET Q PAVEMENT ON LT : RT

22.1' TO LT EDGE PAVEMENT

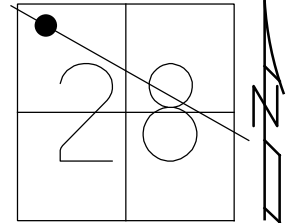
STATION: 139+47

HORIZ.DATUM: _____

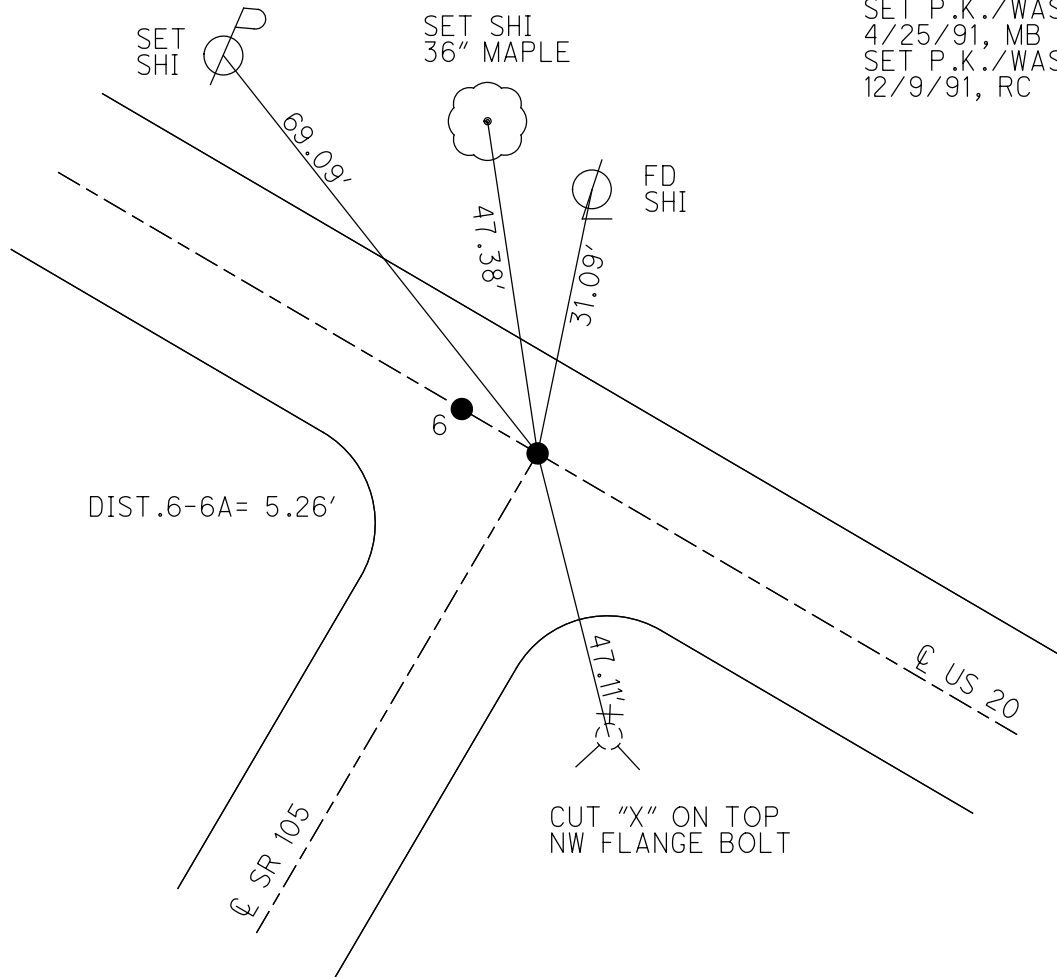
GEOID: _____

GRID: NORTHING: _____

EASTING: _____



RECORD:
 FD R.R.SPIKE
 1966
 SET P.K./WASHER
 4/25/91, MB
 SET P.K./WASHER
 12/9/91, RC

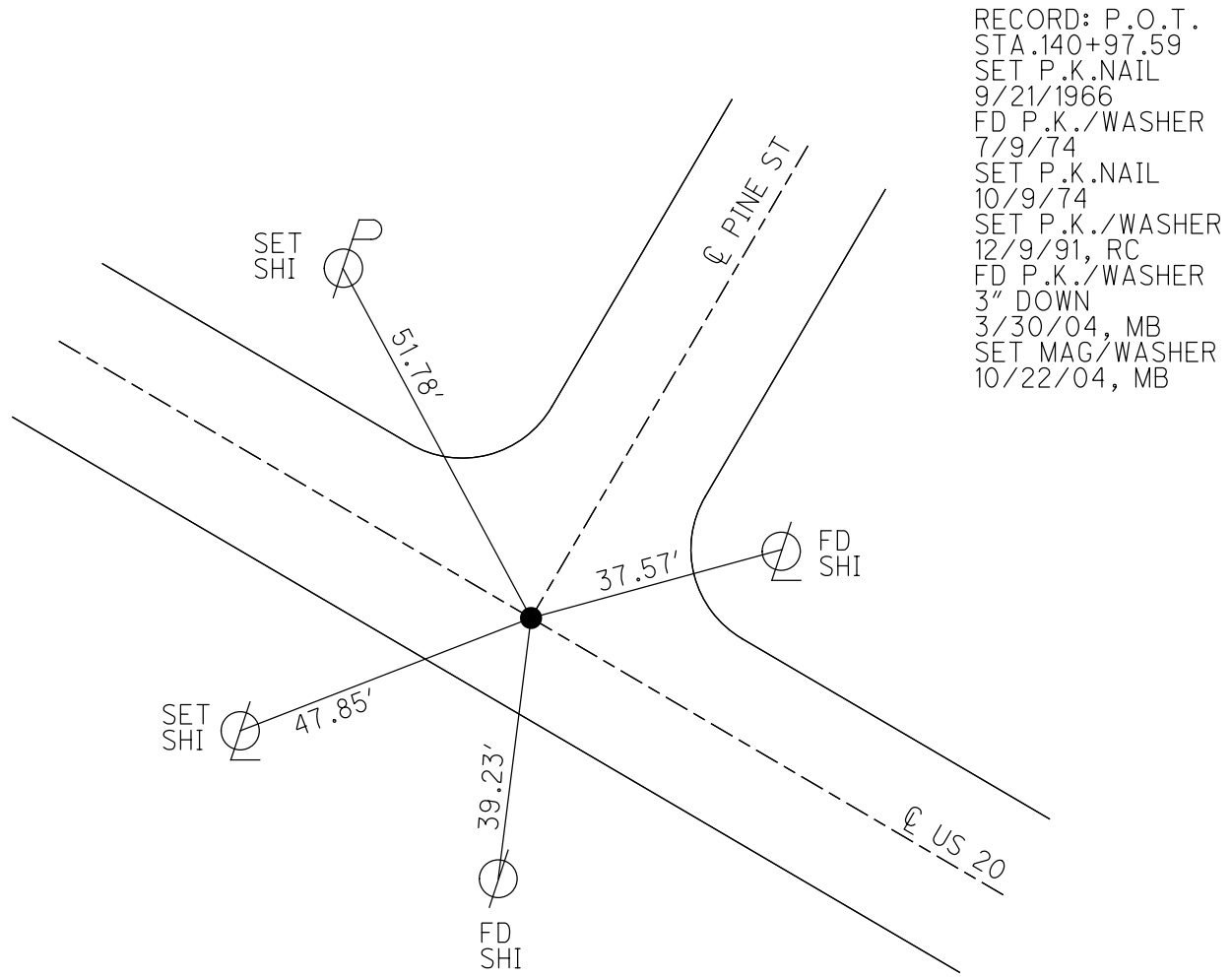
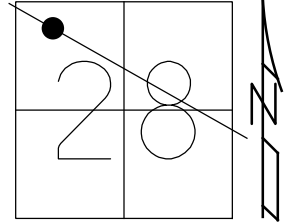


O.D.O.T. DISTRICT 2 SURVEY OFFICE (USE ONLY)

PERSONNEL _____ REFERENCE NO. 7 SHEET 12 OF 20
 NOTES BARNHISEL DATE 3/30/04 ROUTE US 20
 H.C. NUHFER WEATHER RAIN COUNTY SANDUSKY
 R.C. HUSS TEMP. 50°F TOWNSHIP WOODVILLE
 HOOVER SECTION 28
 DWG BY AUBLE PID _____ T 6 N R 13 E

TYPE MONUMENT P.K./WASHER
~~ON SURFACE~~ - BELOW 3"
 OFFSET Q PAVEMENT _____ ON _____ LT : RT
22' TO RT EDGE PAVEMENT
 STATION: 141+05

HORIZ.DATUM: _____ - _____ GEOID: _____ - _____
 GRID: NORTHING: _____ - _____ EASTING: _____ - _____

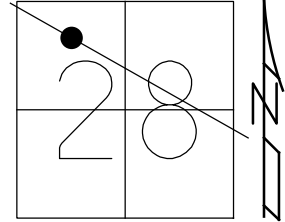


RECORD: P.O.T.
 STA. 140+97.59
 SET P.K.NAIL
 9/21/1966
 FD P.K./WASHER
 7/9/74
 SET P.K.NAIL
 10/9/74
 SET P.K./WASHER
 12/9/91, RC
 FD P.K./WASHER
 3" DOWN
 3/30/04, MB
 SET MAG/WASHER
 10/22/04, MB

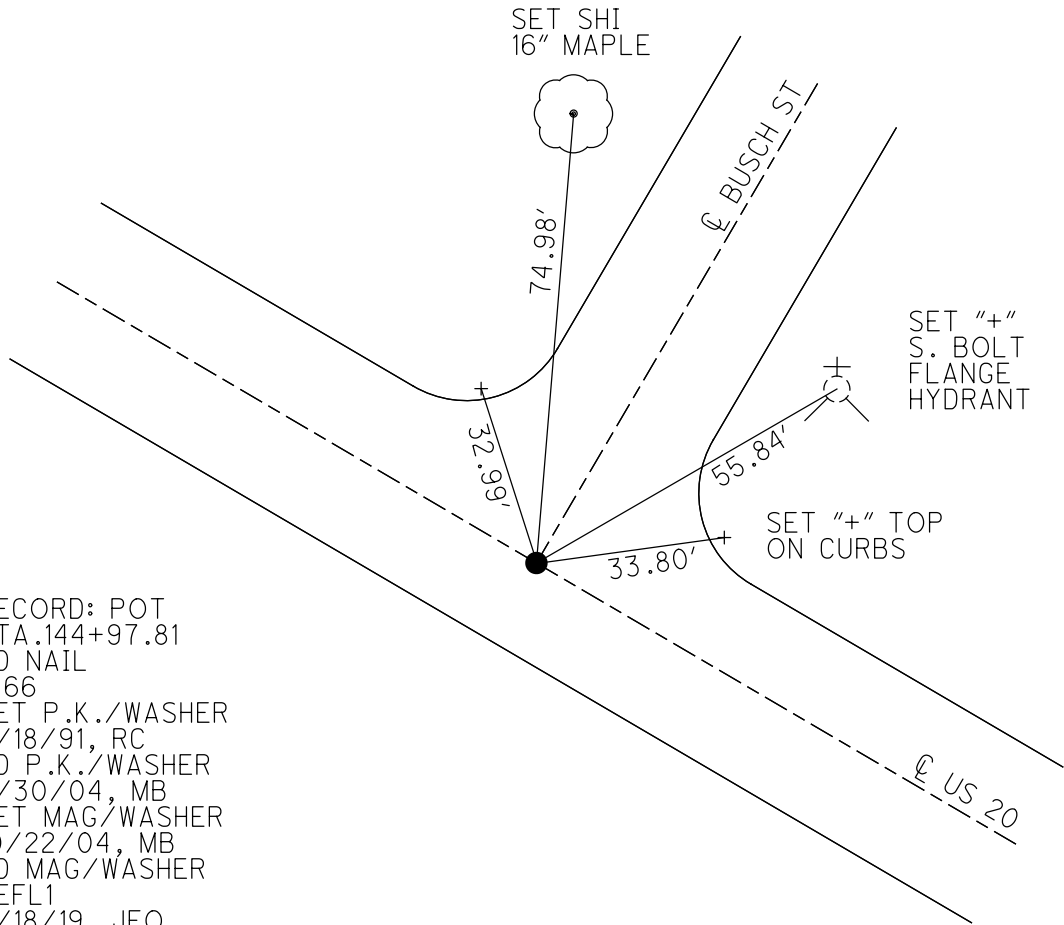
O.D.O.T. DISTRICT 2 SURVEY OFFICE (USE ONLY)

PERSONNEL _____ REFERENCE NO. 8 SHEET 13 OF 20
 NOTES MILLER DATE 6/18/19 ROUTE US 20
 H.C. O'DONNELL WEATHER SUNNY COUNTY SANDUSKY
 R.C. AUBLE TEMP. 66°F TOWNSHIP WOODVILLE
 RHOADES SECTION 28
 DWG BY AUBLE PID 95718 T 6 N R 13 E

TYPE MONUMENT MAG/WASHER
 ON SURFACE - ~~BELOW~~ ON _____
 OFFSET \odot PAVEMENT _____ ON _____ LT : RT
22.1' TO RT EDGE PAVEMENT
 STATION: 145+58.09



HORIZ.DATUM: NAD83 (2011) GEOID: 2012A
 GRID: NORTHING: 651895.637 EASTING: 1730410.471

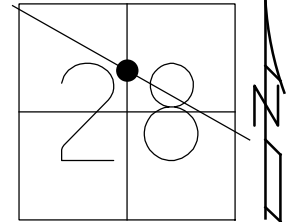


RECORD: POT
 STA. 144+97.81
 FD NAIL
 1966
 SET P.K./WASHER
 4/18/91, RC
 FD P.K./WASHER
 3/30/04, MB
 SET MAG/WASHER
 10/22/04, MB
 FD MAG/WASHER
 REFL1
 6/18/19, JFO
 SET MAG/WASHER
 11/4/19, JFO

O.D.O.T. DISTRICT 2 SURVEY OFFICE (USE ONLY)

PERSONNEL	REFERENCE NO. <u>9</u>	SHEET <u>14</u> OF <u>20</u>
NOTES <u>MILLER</u>	DATE <u>6-18-19</u>	ROUTE <u>US 20</u>
H.C. <u>O'DONNELL</u>	WEATHER <u>SUNNY</u>	COUNTY <u>SANDUSKY</u>
R.C. <u>AUBLE</u>	TEMP. <u>66°F</u>	TOWNSHIP <u>WOODVILLE</u>
		SECTION <u>28</u>
DWG BY <u>AUBLE</u>	PID <u>95718</u>	T <u>6</u> N R <u>13</u> E

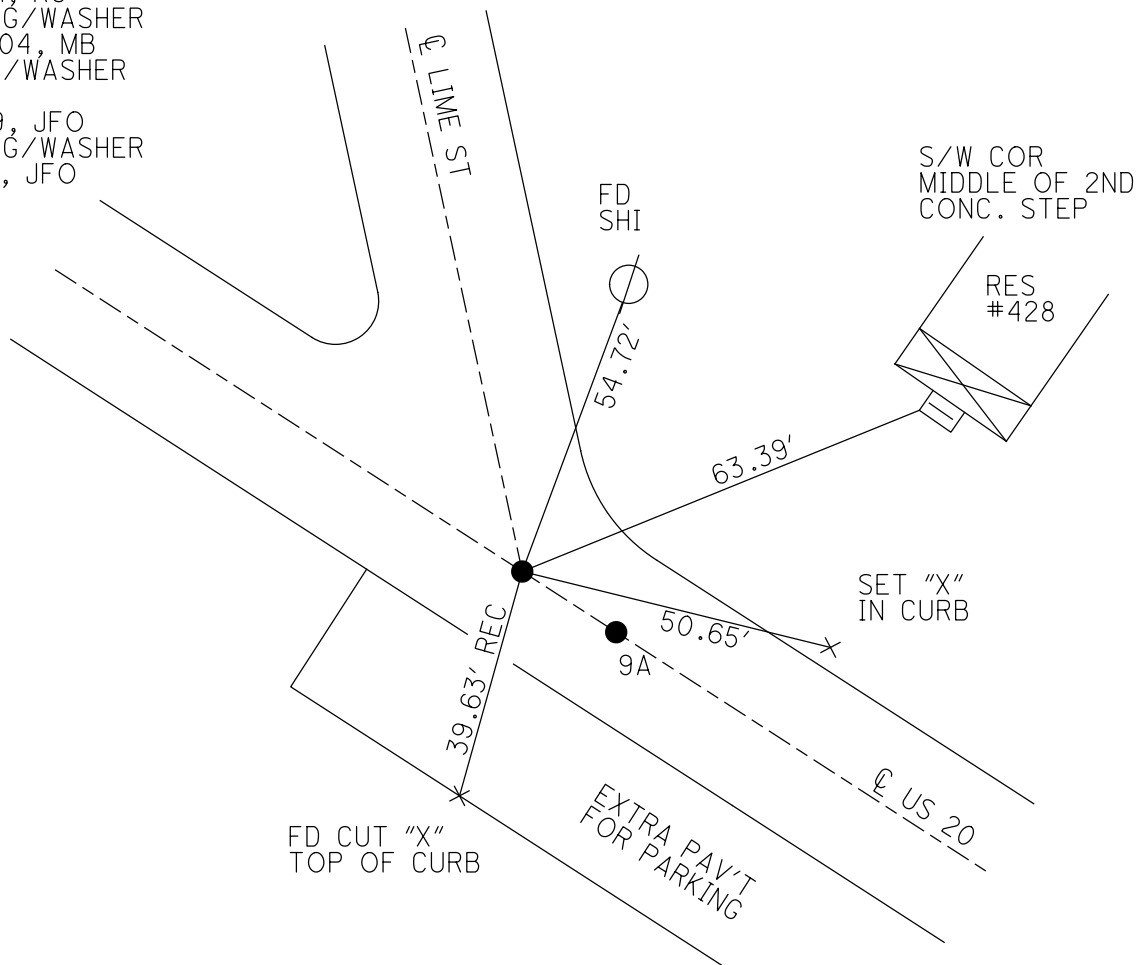
TYPE MONUMENT MAG/WASHER
 ON SURFACE - ~~BELOW~~ ON
 OFFSET Q PAVEMENT ON LT : RT
22.1' TO RT EDGE PAVEMENT
 STATION: 149+07.06



HORZ. DATUM: NAD83 (2011) GEOID: 2012A
 GRID: NORTHING: 651695.493 EASTING: 1730767.341

DIST. 9-9A = 4.86'

RECORD: P.O.T.
 STA. 149+07.06
 SET P.K./WASHER
 4/18/91, RC
 SET MAG/WASHER
 10/22/04, MB
 FD MAG/WASHER
 REFM1
 6/18/19, JFO
 SET MAG/WASHER
 11/4/19, JFO



O.D.O.T. DISTRICT 2 SURVEY OFFICE (USE ONLY)

PERSONNEL

REFERENCE NO. 9 A

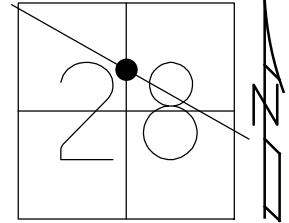
SHEET 15 OF 20

NOTES MILLER DATE 6-18-19
 H.C. O'DONNELL WEATHER SUNNY
 R.C. AUBLE TEMP. 66°F
RHOADES

ROUTE US 20
 COUNTY SANDUSKY
 TOWNSHIP WOODVILLE
 SECTION 28
T 6 N R 13 E

DWG BY AUBLE PID 95718

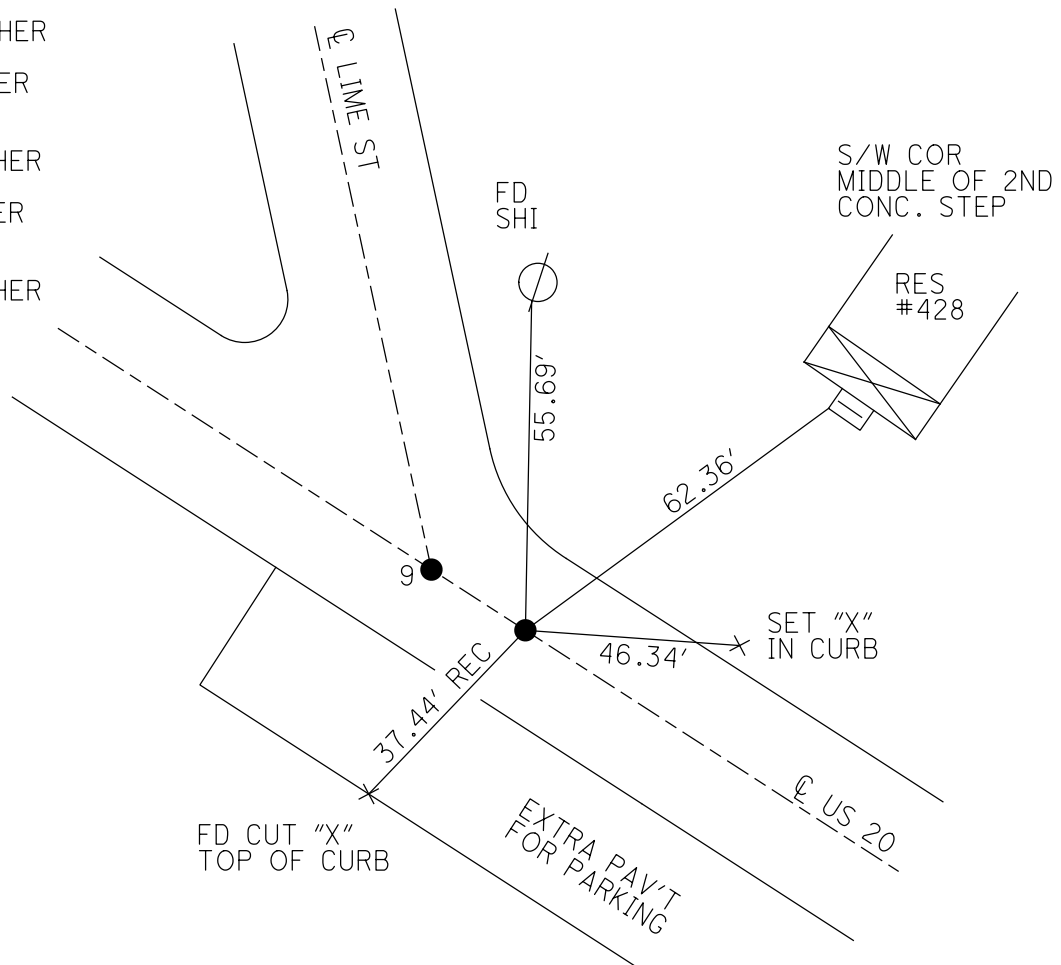
TYPE MONUMENT MAG/WASHER
 ON SURFACE - ~~BELOW~~ ON
 OFFSET ☉ PAVEMENT ON LT : RT
22.1' TO RT EDGE PAVEMENT
 STATION: 149+07.06



HORIZ.DATUM: NAD83 (2011) GEOID: 2012A
 GRID: NORTHING: 651693.112 EASTING: 1730771.580

RECORD: P.I.
 STA. 149+11.95
 $\Delta = 0^\circ 02' \text{ LT}$
 FD R.R. SPIKE SHANK
 1 1/2" DOWN
 SET P.K./WASHER
 4/18/91
 FD P.K./WASHER
 P.K./WASHER
 3/31/04, MB
 SET MAG/WASHER
 10/22/04, MB
 FD MAG/WASHER
 REFM2
 6/18/19, JFO
 SET MAG/WASHER
 11/4/19, JFO

DIST. 9-9A = 4.86'



O.D.O.T. DISTRICT 2 SURVEY OFFICE (USE ONLY)

PERSONNEL

REFERENCE NO. 9 B

SHEET 16 OF 20

NOTES MILLER

DATE 6-18-19

ROUTE US 20

H.C. O'DONNELL

WEATHER SUNNY

COUNTY SANDUSKY

R.C. AUBLE

TEMP. 66°F

TOWNSHIP WOODVILLE

RHOADES

SECTION 28

DWG BY AUBLE

PID 95718

T 6 N R 13 E

TYPE MONUMENT MAG/WASHER

ON SURFACE - ~~BELOW~~ ON

OFFSET Q PAVEMENT ON LT : RT

25.4' TO LT EDGE PAVEMENT

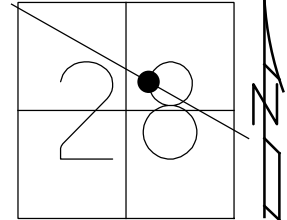
STATION: 152+86

HORIZ. DATUM: NAD83 (2011)

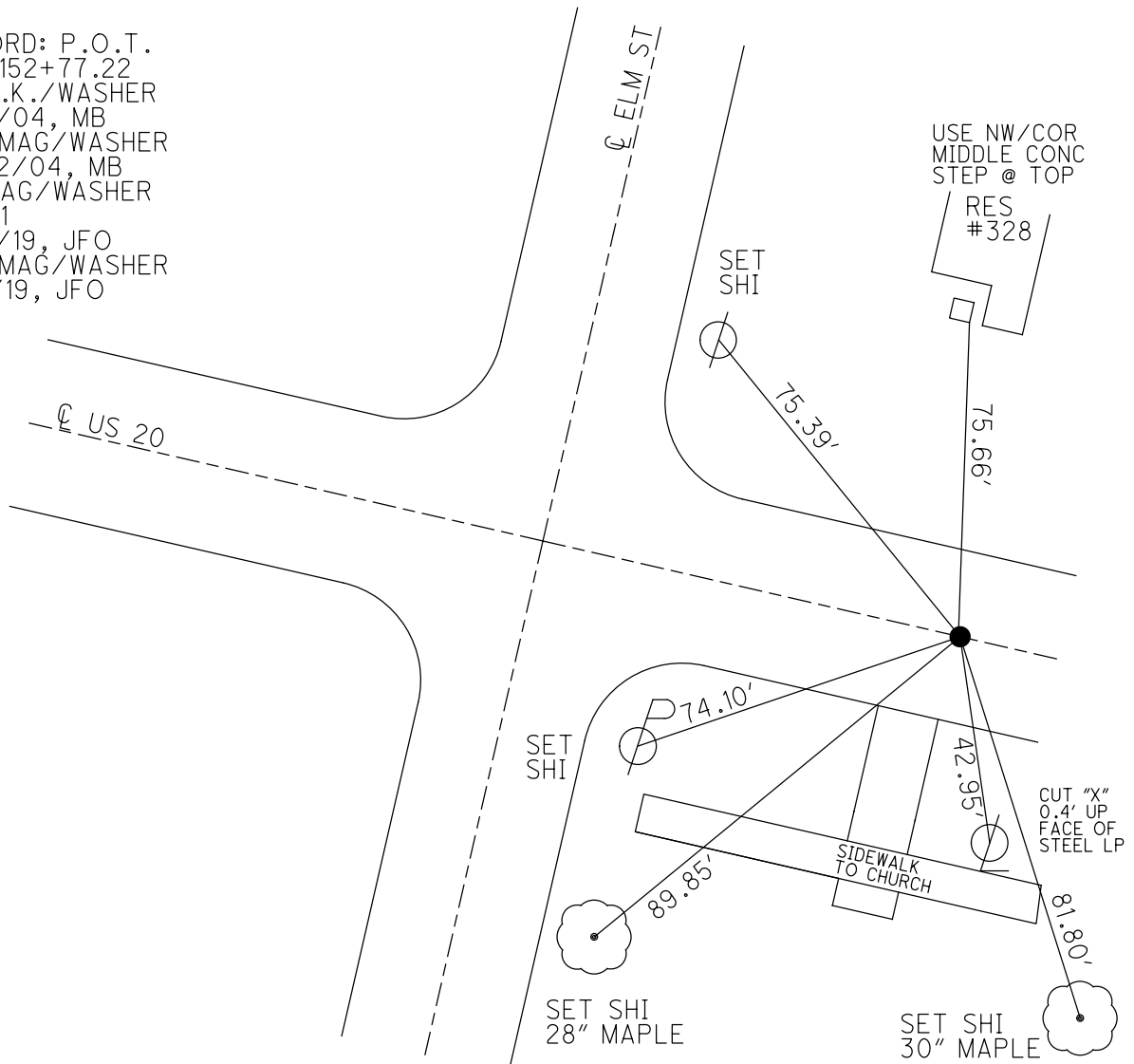
GEOID: 2012A

GRID: NORTHING: 651514.755

EASTING: 1731090.410



RECORD: P.O.T.
 STA. 152+77.22
 FD P.K./WASHER
 3/31/04, MB
 SET MAG/WASHER
 10/22/04, MB
 FD MAG/WASHER
 REF N1
 6/18/19, JFO
 SET MAG/WASHER
 11/4/19, JFO



O.D.O.T. DISTRICT 2 SURVEY OFFICE (USE ONLY)

PERSONNEL

REFERENCE NO. 10

SHEET 17 OF 20

NOTES MILLER
 H.C. O'DONNELL
 R.C. AUBLE
RHOADES

DATE 6-18-19
 WEATHER SUNNY
 TEMP. 66°F

ROUTE US 20
 COUNTY SANDUSKY
 TOWNSHIP WOODVILLE
 SECTION 28
 T 6 N R 13 E

DWG BY AUBLE PID 95718

TYPE MONUMENT MAG/WASHER

ON SURFACE - ~~BELOW~~ ON

OFFSET Q PAVEMENT ON LT : RT

24.3' TO LT EDGE PAVEMENT

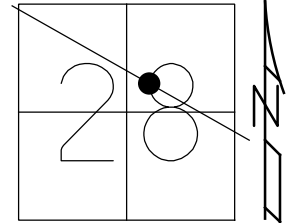
STATION: 158+52

HORZ. DATUM: NAD83 (2011)

GEOID: 2012A

GRID: NORTHING: 651238.513

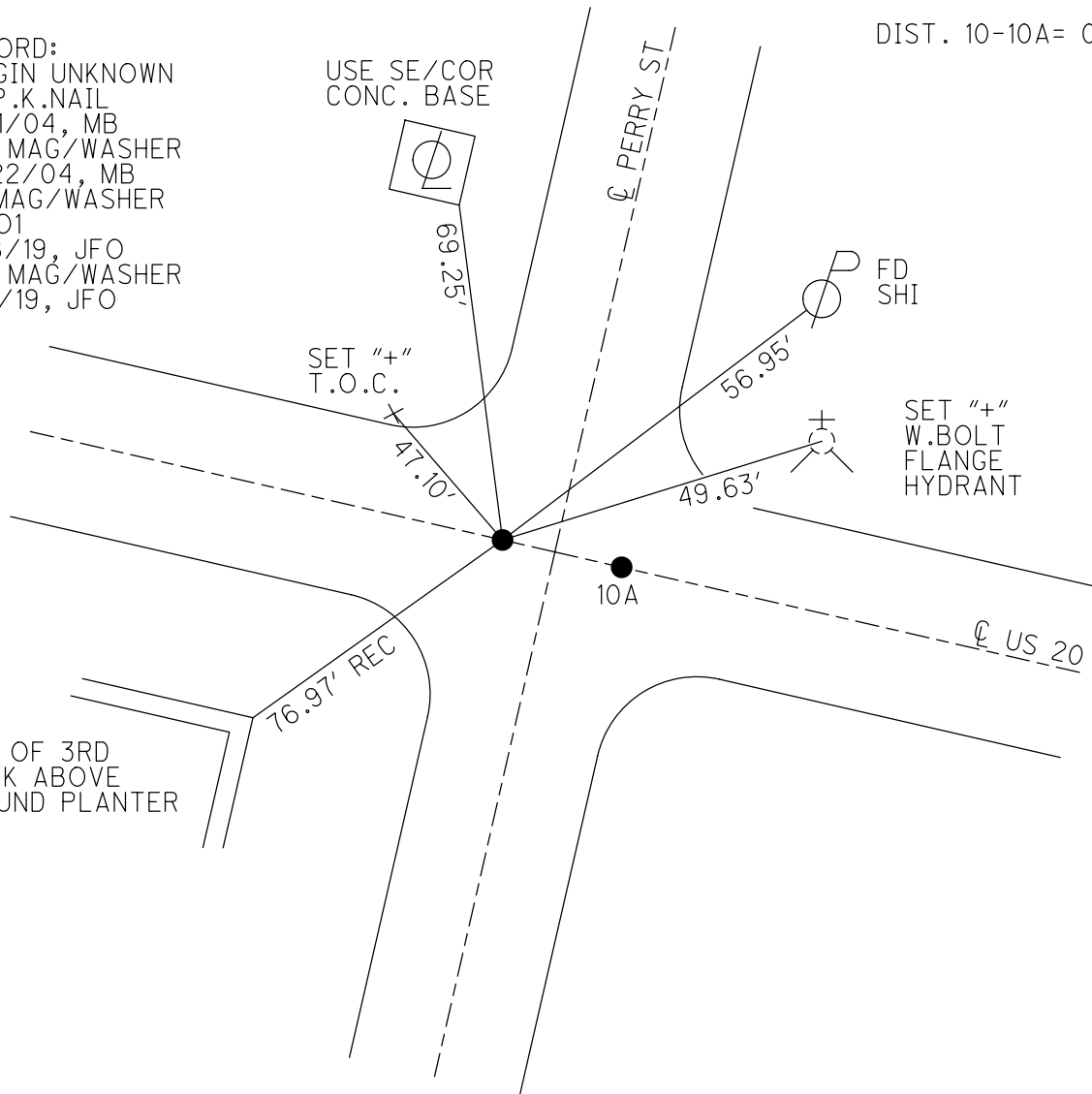
EASTING: 1731583.604



RECORD:
 ORIGIN UNKNOWN
 FD P.K.NAIL
 3/31/04, MB
 SET MAG/WASHER
 10/22/04, MB
 FD MAG/WASHER
 REFO1
 6/18/19, JFO
 SET MAG/WASHER
 11/4/19, JFO

USE SE/COR
 CONC. BASE

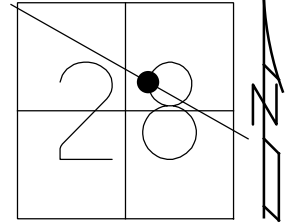
DIST. 10-10A = 0.98'



O.D.O.T. DISTRICT 2 SURVEY OFFICE (USE ONLY)

PERSONNEL _____ REFERENCE NO. 10 A SHEET 18 OF 20
 NOTES MILLER DATE 6-18-19 ROUTE US 20
 H.C. O'DONNELL WEATHER SUNNY COUNTY SANDUSKY
 R.C. AUBLE TEMP. 66°F TOWNSHIP WOODVILLE
 _____ RHOADES _____ SECTION 28
 DWG BY AUBLE PID 95718 T 6 N R 13 E

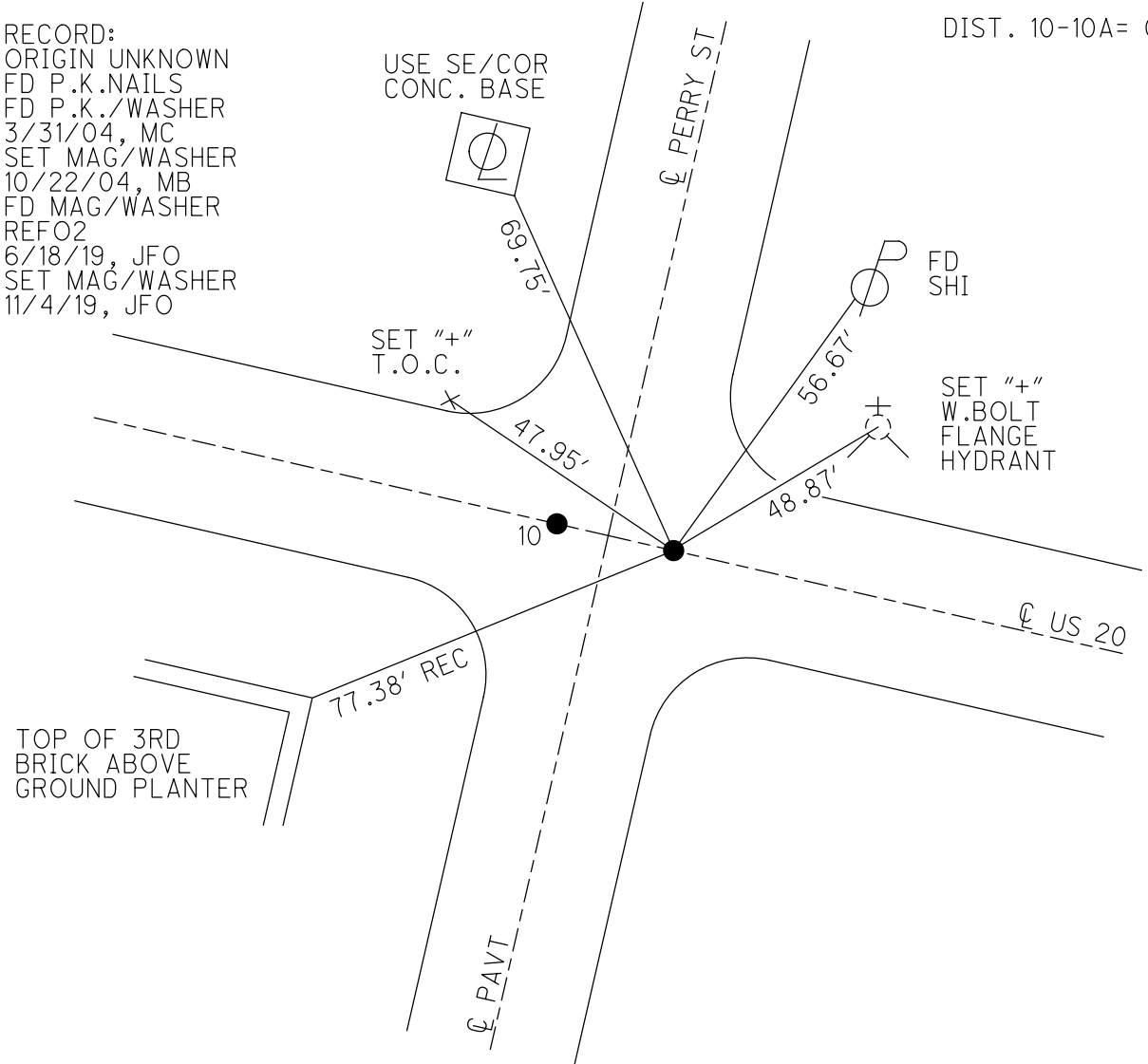
TYPE MONUMENT MAG/WASHER
 ON SURFACE - ~~BELOW~~ ON _____
 OFFSET ☉ PAVEMENT ON _____ LT : RT
24.3' TO LT EDGE PAVEMENT
 STATION: 158+52



HORZ. DATUM: NAD83 (2011) GEOID: 2012A
 GRID: NORTHING: 651238.006 EASTING: 1731584.438

RECORD:
 ORIGIN UNKNOWN
 FD P.K.NAILS
 FD P.K./WASHER
 3/31/04, MC
 SET MAG/WASHER
 10/22/04, MB
 FD MAG/WASHER
 REFO2
 6/18/19, JFO
 SET MAG/WASHER
 11/4/19, JFO

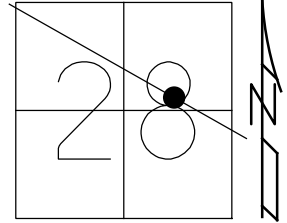
DIST. 10-10A= 0.98'



O.D.O.T. DISTRICT 2 SURVEY OFFICE (USE ONLY)

PERSONNEL	REFERENCE NO. <u>11</u>	SHEET <u>19</u> OF <u>20</u>
NOTES <u>MILLER</u>	DATE <u>6-18-2019</u>	ROUTE <u>US 20</u>
H.C. <u>O'DONNELL</u>	WEATHER <u>SUNNY</u>	COUNTY <u>SANDUSKY</u>
R.C. <u>AUBLE</u>	TEMP. <u>66°F</u>	TOWNSHIP <u>WOODVILLE</u>
<u>RHOADES</u>		SECTION <u>28</u>
DWG BY <u>AUBLE</u>	PID <u>95718</u>	T <u>6</u> N R <u>13</u> E

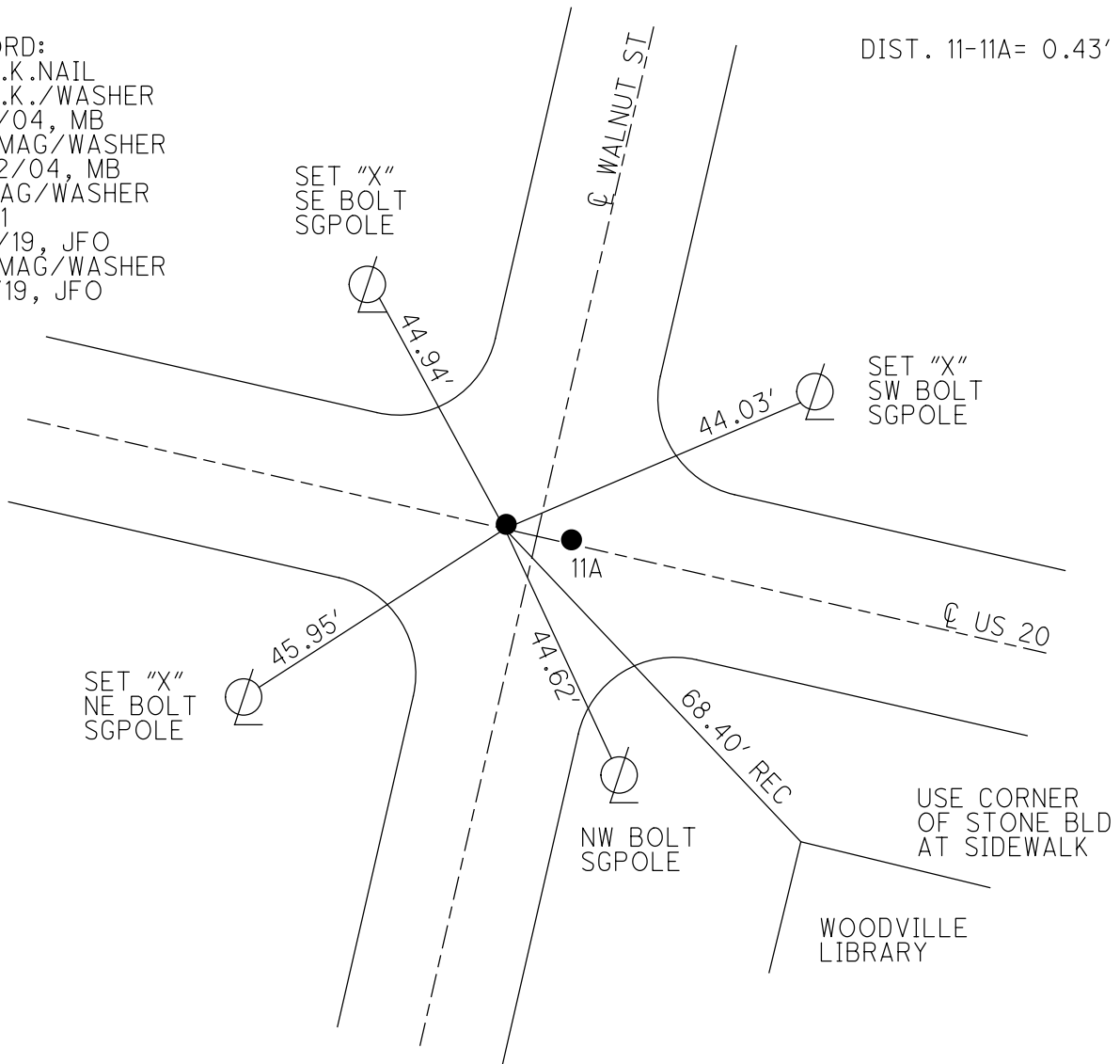
TYPE MONUMENT MAG/WASHER
 ON SURFACE - ~~BELOW~~ ON
 OFFSET \odot PAVEMENT 1.0' LT : ~~RT~~
24.6' TO LT EDGE PAVEMENT
 STATION: 161+84



HORZ. DATUM: NAD83 (2011) GEOID: 2012A
 GRID: NORTHING: 651075.103 EASTING: 1731874.952

RECORD:
 FD P.K. NAIL
 FD P.K./WASHER
 3/31/04, MB
 SET MAG/WASHER
 10/22/04, MB
 FD MAG/WASHER
 REFP1
 6/18/19, JFO
 SET MAG/WASHER
 11/4/19, JFO

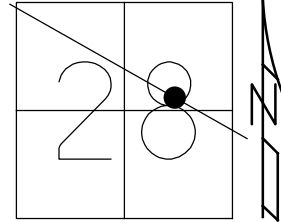
DIST. 11-11A = 0.43'



O.D.O.T. DISTRICT 2 SURVEY OFFICE (USE ONLY)

PERSONNEL _____ REFERENCE NO. 11 A SHEET 20 OF 20
 NOTES MILLER DATE 6-18-2019 ROUTE US 20
 H.C. O'DONNELL WEATHER SUNNY COUNTY SANDUSKY
 R.C. AUBLE TEMP. 66°F TOWNSHIP WOODVILLE
 RHOADES SECTION 28
 DWG BY AUBLE PID 95718 T 6 N R 13 E

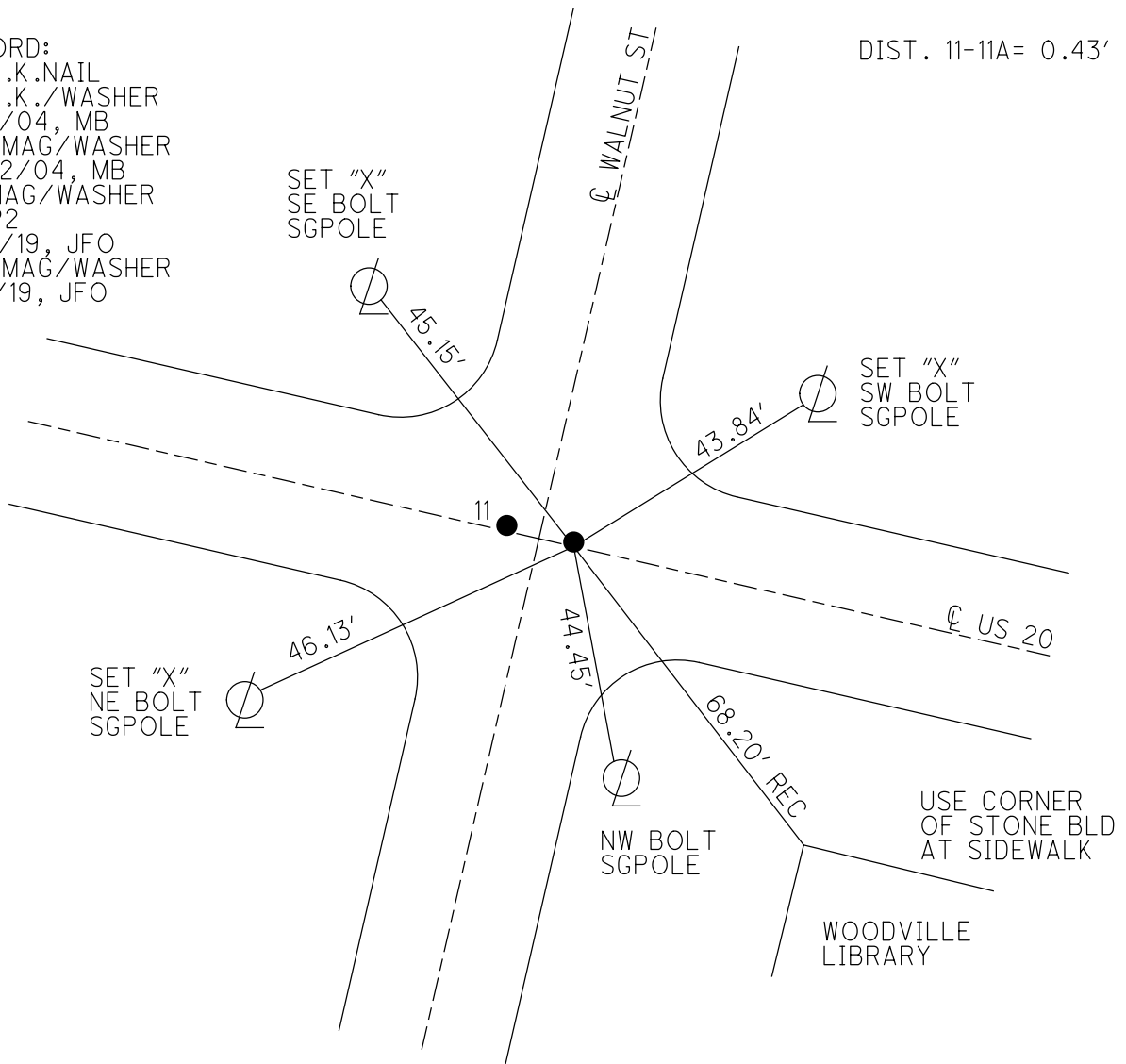
TYPE MONUMENT MAG/WASHER
 ON SURFACE - ~~BELOW~~ ON _____
 OFFSET Q PAVEMENT 1.0' LT : ~~RT~~
24.6' TO LT EDGE PAVEMENT
 STATION: 161+84



HORIZ.DATUM: NAD83 (2011) GEOID: 2012A
 GRID: NORTHING: 651074.894 EASTING: 1731875.326

RECORD:
 FD P.K.NAIL
 FD P.K./WASHER
 3/31/04, MB
 SET MAG/WASHER
 10/22/04, MB
 FD MAG/WASHER
 REFP2
 6/18/19, JFO
 SET MAG/WASHER
 11/4/19, JFO

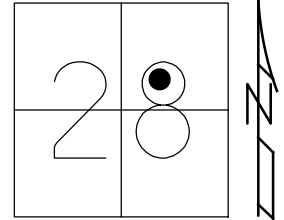
DIST. 11-11A= 0.43'



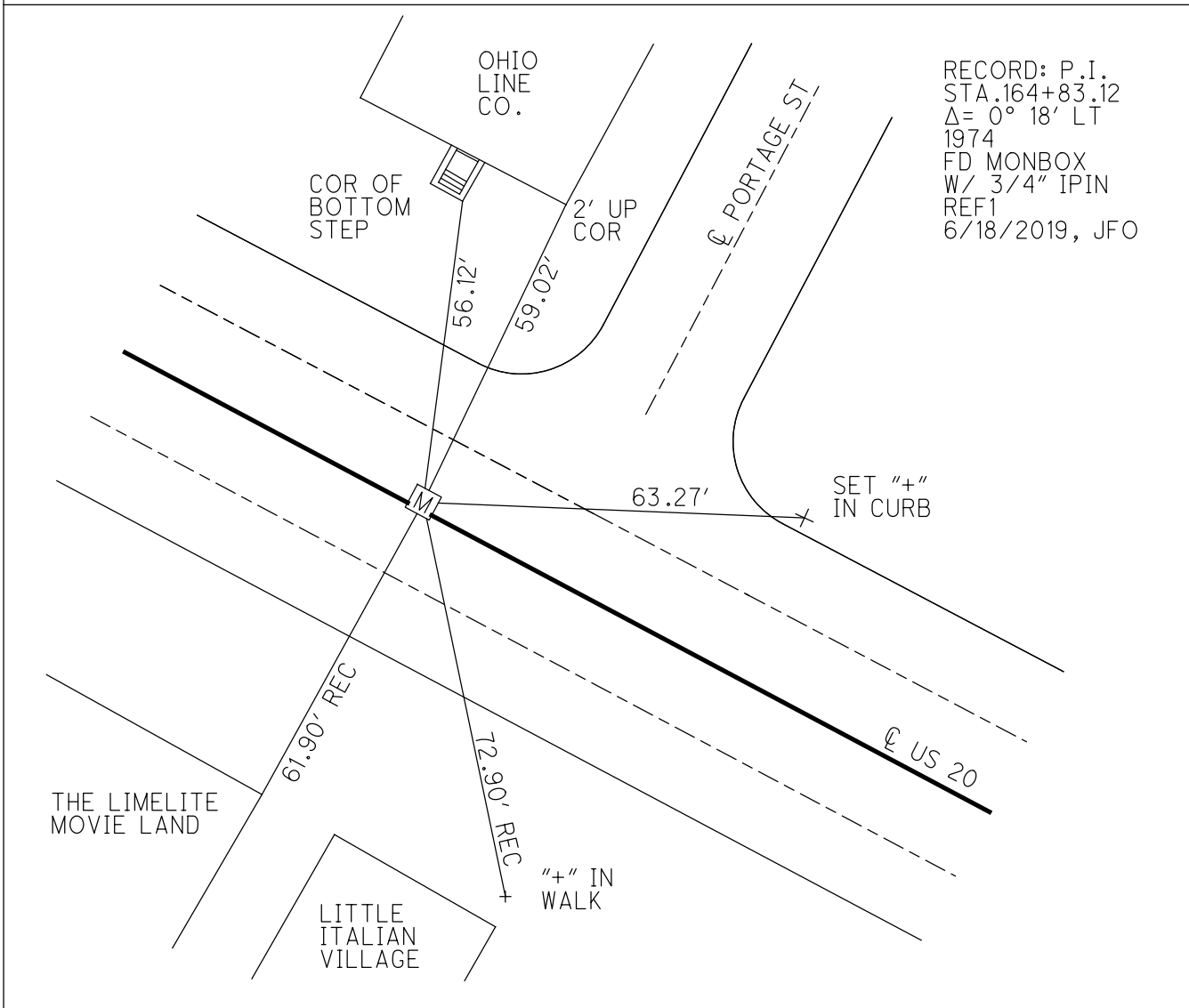
O.D.O.T. DISTRICT 2 SURVEY OFFICE (USE ONLY)

PERSONNEL _____ REFERENCE NO. 11 B SHEET 1 OF 33
 NOTES MILLER DATE 6-18-2019 ROUTE US 20
 H.C. O'DONNELL WEATHER SUNNY COUNTY SANDUSKY
 R.C. AUBLE TEMP. 66° F TOWNSHIP WOODVILLE
 RHOADES SECTION 28
 DWG BY AUBLE PID 95718 T 6 N R 13 E

TYPE MONUMENT MONBOX W/ 3/4" IPIN
 ON SURFACE - ~~BELOW~~ ON _____
 OFFSET \varnothing PAVEMENT 1.0' LT : ~~RT~~
44.3' TO RT EDGE PAVEMENT
 STATION: 164+92



HORZ.DATUM: NAD83 (2011) GEOID: 2012A
 GRID: NORTHING: 650925.349 EASTING: 1732142.662



O.D.O.T. DISTRICT 2 SURVEY OFFICE (USE ONLY)

PERSONNEL

REFERENCE NO. 11 C

SHEET 2 OF 32

NOTES NIESE

DATE 3/9/23

ROUTE US 20

H.C. AUBLE

WEATHER SUNNY

COUNTY SANDUSKY

R.C. NIESE

TEMP. 40°

TOWNSHIP WOODVILLE

RHOADES

DWG BY RHOADES PID 110021

SECTION 28

T 6 N R 13 E

TYPE MONUMENT MAG/WASHER

ON SURFACE - ~~BELOW~~ ON

OFFSET 0 PAVEMENT ON LT : RT

25.7' TO RT EDGE PAVEMENT

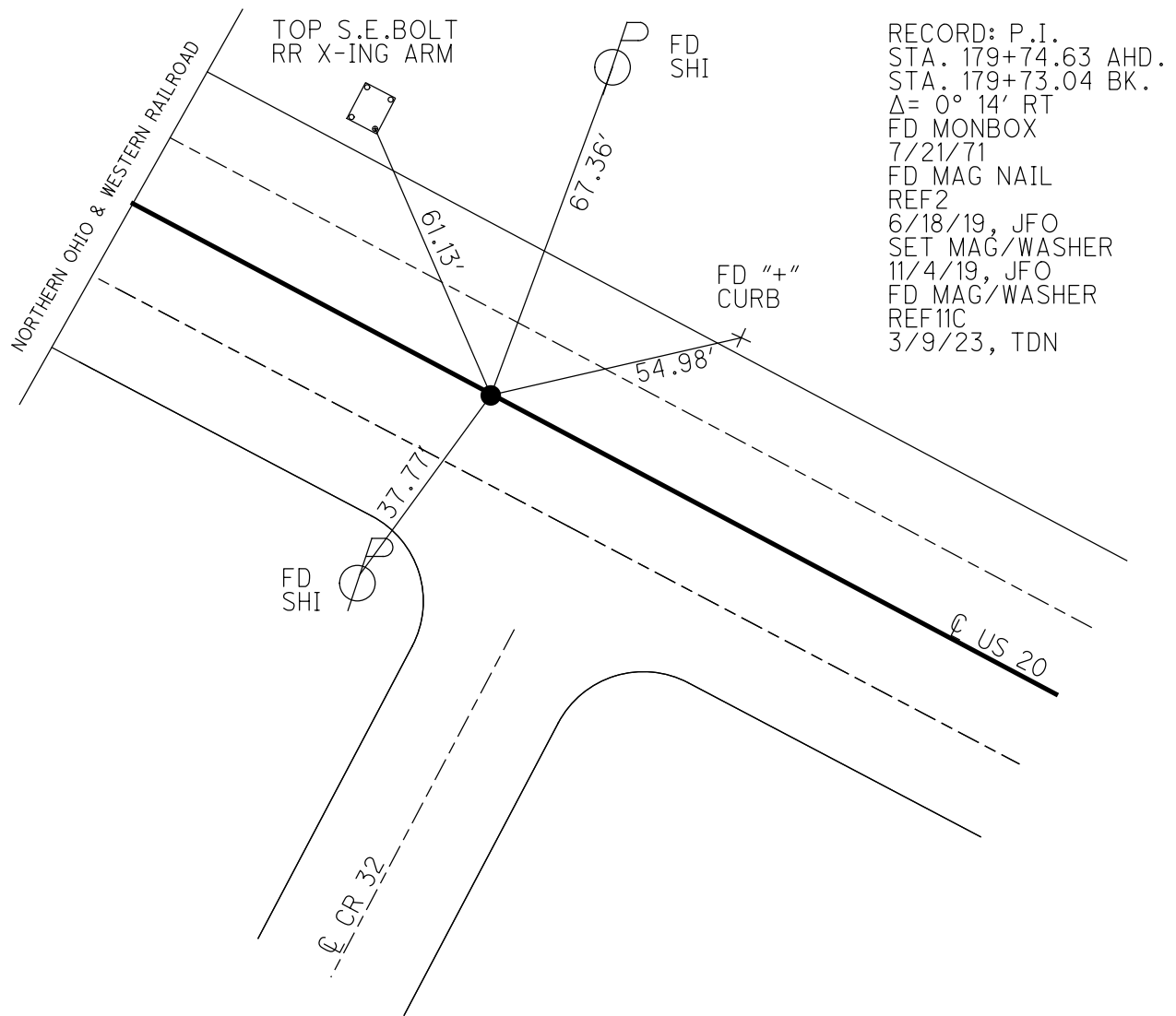
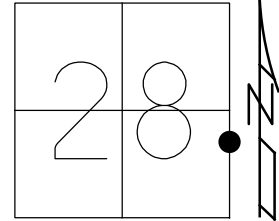
STATION: 179+74

HORIZ.DATUM: NAD83 (2011)

GEOID: NAVD88 2018

GRID: NORTHING: 650204.366

EASTING: 1733446.520

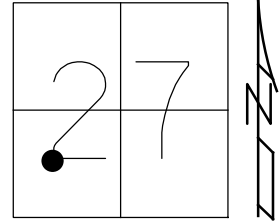


RECORD: P.I.
 STA. 179+74.63 AHD.
 STA. 179+73.04 BK.
 $\Delta = 0^\circ 14' RT$
 FD MONBOX
 7/21/71
 FD MAG NAIL
 REF2
 6/18/19, JFO
 SET MAG/WASHER
 11/4/19, JFO
 FD MAG/WASHER
 REF11C
 3/9/23, TDN

O.D.O.T. DISTRICT 2 SURVEY OFFICE (USE ONLY)

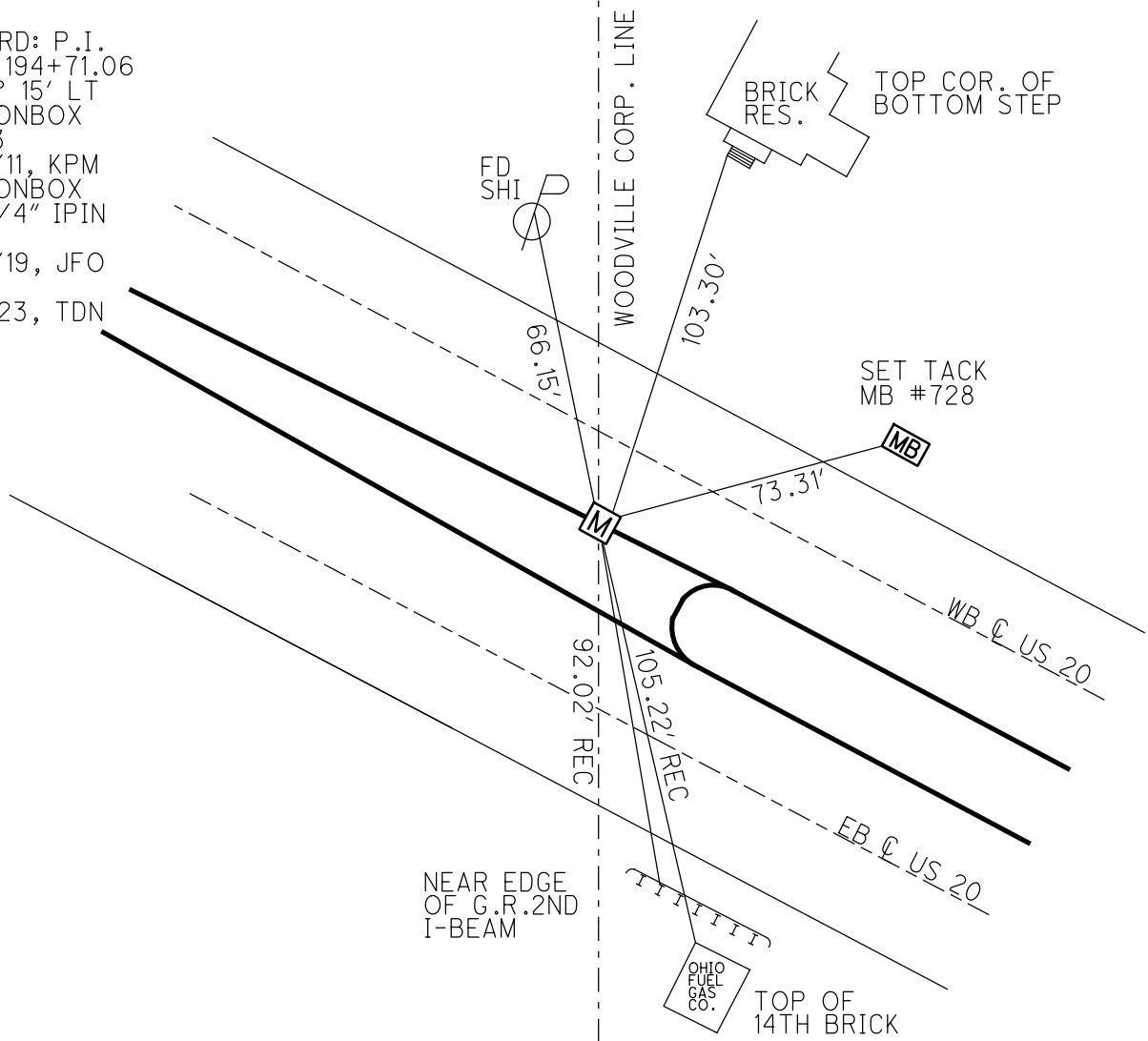
PERSONNEL _____ REFERENCE NO. 12 SHEET 3 OF 32
 NOTES NIESE DATE 3/9/23 ROUTE US 20
 H.C. AUBLE WEATHER SUNNY COUNTY SANDUSKY
 R.C. NIESE TEMP. 40° TOWNSHIP WOODVILLE
 RHOADES SECTION 27
 DWG BY RHOADES PID 110021 T 6 N R 13 E

TYPE MONUMENT MONBOX W/ 3/4" IPIN
 ON SURFACE - ~~BELOW~~ ON _____
 OFFSET ☉ PAVEMENT ON W.B. LT. E.P. LT : ~~RT~~
22.7' TO RT EDGE PAVEMENT
 STATION: 194+79



HORIZ.DATUM: NAD83 (2011) GEOID: NAVD88 2018
 GRID: NORTHING: 649474.541 EASTING: 1734753.334

RECORD: P.I.
 STA. 194+71.06
 $\Delta = 0^\circ 15' \text{ LT}$
 FD MONBOX
 REF 3
 6/16/11, KPM
 FD MONBOX
 W/ 3/4" IPIN
 REF 3
 6/18/19, JFO
 REF 3
 3/9/23, TDN



O.D.O.T. DISTRICT 2 SURVEY OFFICE (USE ONLY)

PERSONNEL

REFERENCE NO. 12 A

SHEET 4 OF 32

NOTES RHOADES

DATE 10/13/23

ROUTE US 20

H.C. AUBLE

WEATHER CLOUDY

COUNTY SANDUSKY

R.C. NIESE

TEMP. 57°

TOWNSHIP WOODVILLE

ASTON

SECTION 27

DWG BY RHOADES

PID 57°

T 6 N R 13 E

TYPE MONUMENT MONBOX W/1" IPIN

ON SURFACE - ~~BELOW~~ ON

OFFSET 3.0' TO S EDGE PAVEMENT LT : ~~RT~~

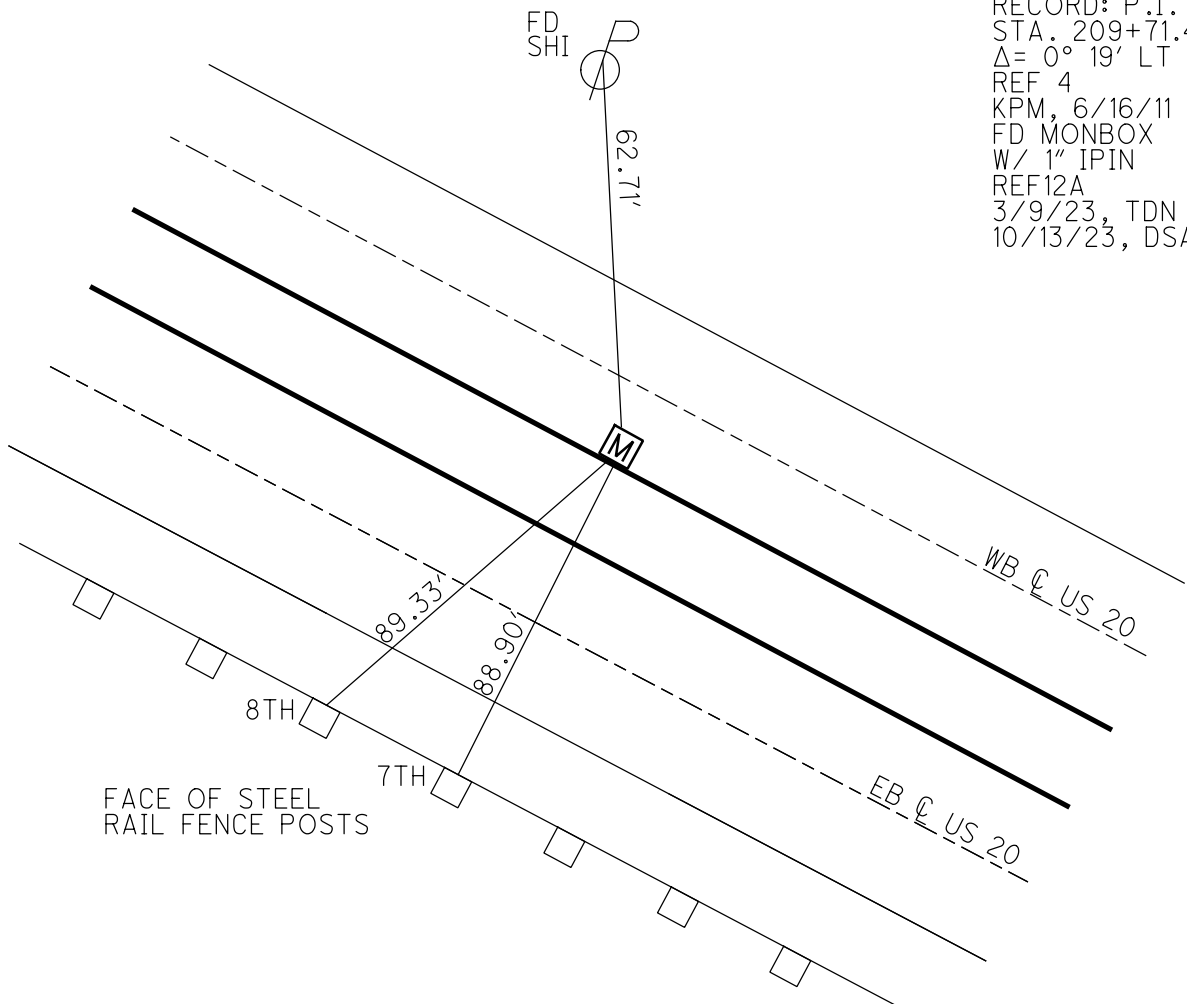
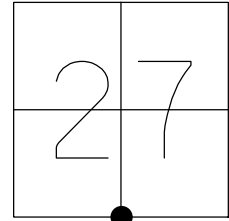
STATION: 209+71.45

HORIZ.DATUM: NAD83 2011

GEOID: NAVD88 2018

GRID: NORTHING: 648748.705

EASTING: 1736067.061



RECORD: P.I.
 STA. 209+71.45
 $\Delta = 0^\circ 19' \text{ LT}$
 REF 4
 KPM, 6/16/11
 FD MONBOX
 W/ 1" IPIN
 REF12A
 3/9/23, TDN
 10/13/23, DSA

O.D.O.T. DISTRICT 2 SURVEY OFFICE (USE ONLY)

PERSONNEL

REFERENCE NO. 12 B

SHEET 5 OF 32

NOTES RHOADES

DATE 10/13/23

ROUTE US 20

H.C. AUBLE

WEATHER CLOUDY

COUNTY SANDUSKY

R.C. NIESE

TEMP. 57°

TOWNSHIP WOODVILLE

ASTON

SECTION 34

DWG BY RHOADES

PID 110021

T 6 N R 13 E

TYPE MONUMENT MONBOX W/1" IPIN

ON SURFACE - ~~BELOW~~ ON

OFFSET CL PAVEMENT 12' LT : ~~RT~~

- TO - EDGE PAVEMENT

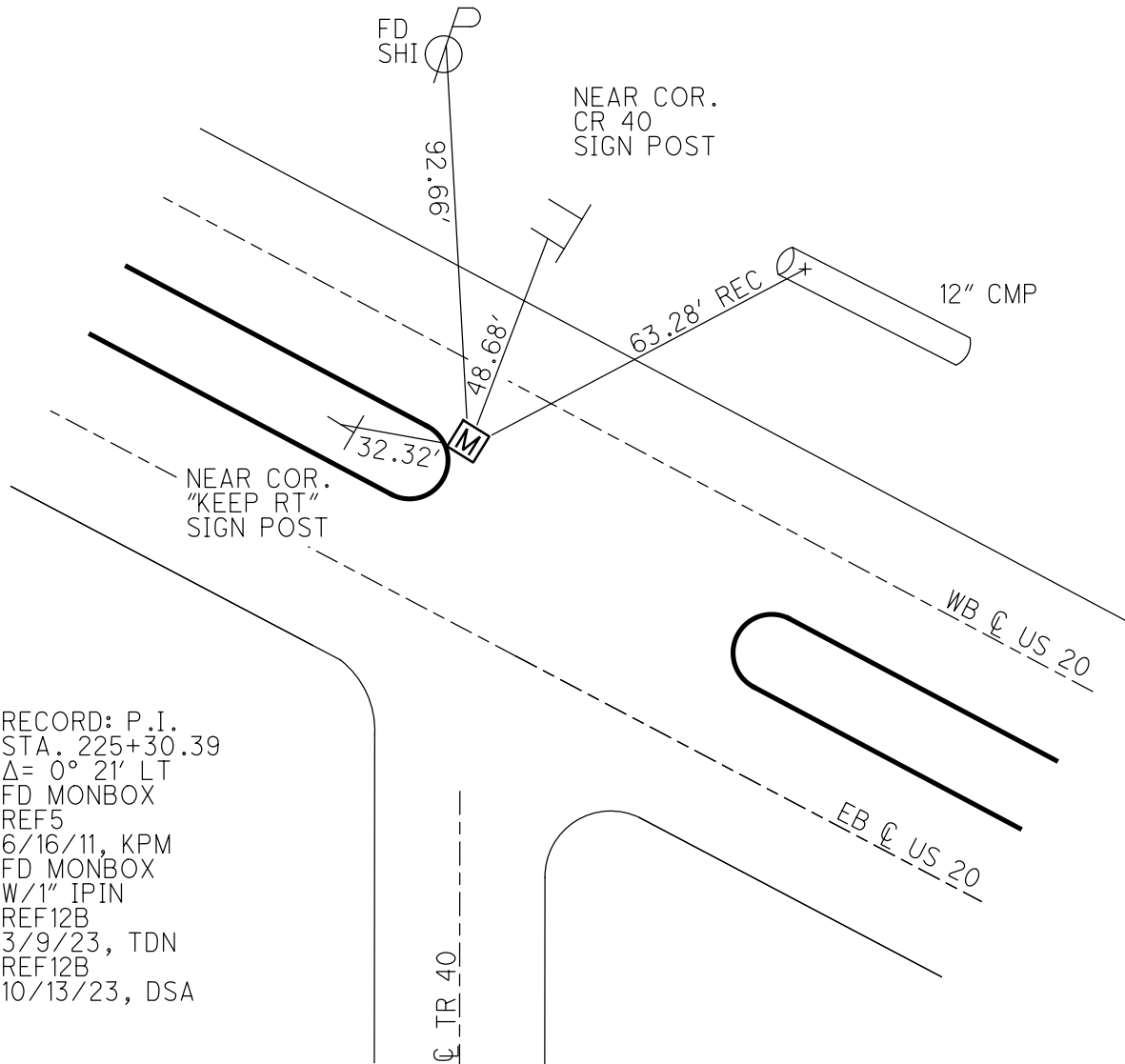
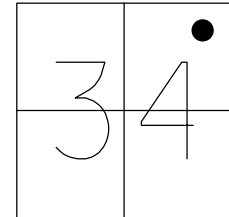
STATION: 225+30.39

HORZ.DATUM: NAD83 2011

GEOID: NAVD88 2018

GRID: NORTHING: 648002.181

EASTING: 1737436.101

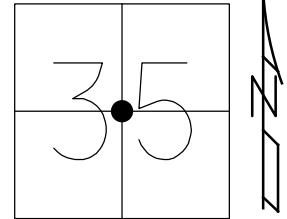


RECORD: P.I.
 STA. 225+30.39
 $\Delta = 0^\circ 21' \text{ LT}$
 FD MONBOX
 REF5
 6/16/11, KPM
 FD MONBOX
 W/1" IPIN
 REF12B
 3/9/23, TDN
 REF12B
 10/13/23, DSA

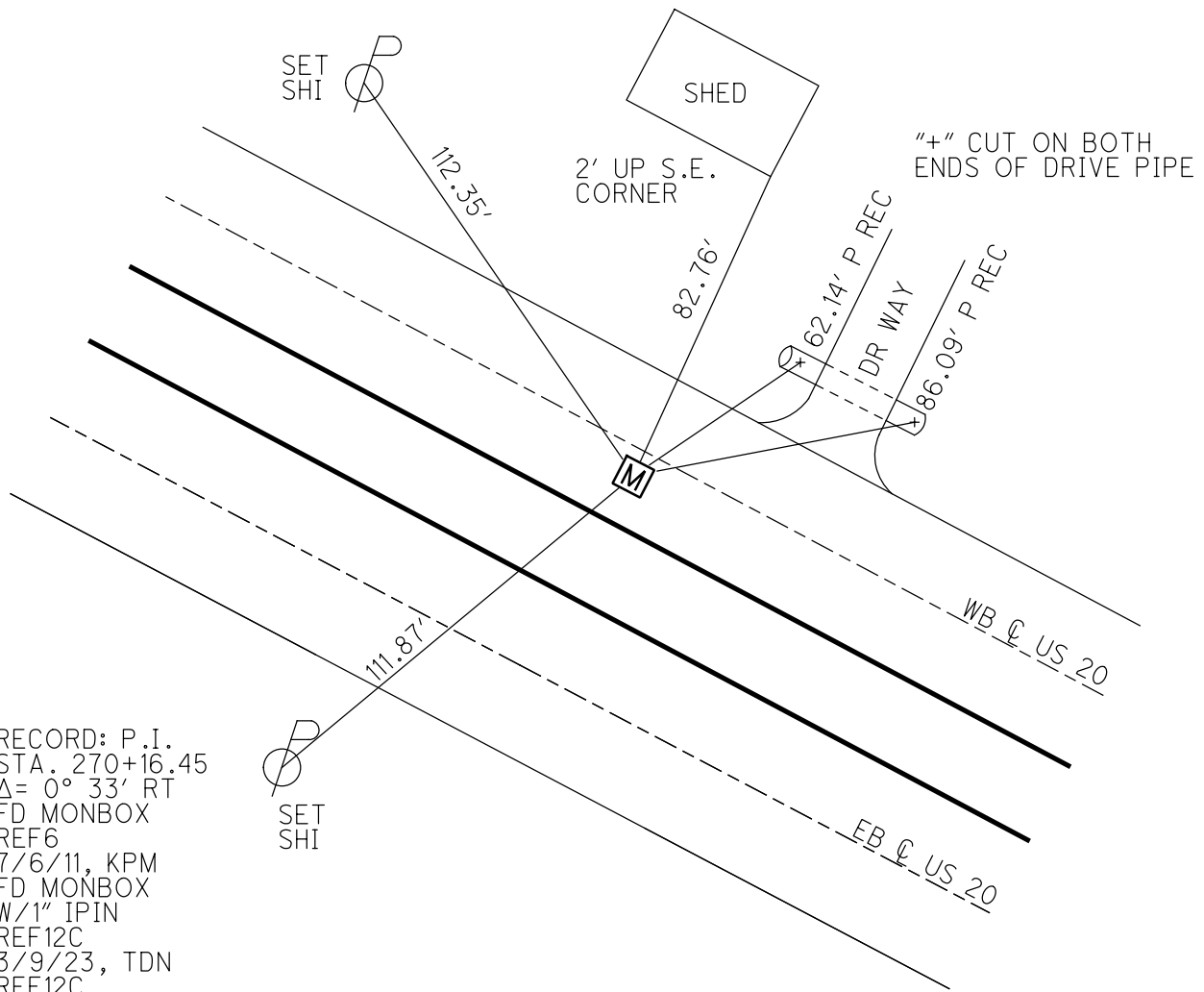
O.D.O.T. DISTRICT 2 SURVEY OFFICE (USE ONLY)

PERSONNEL	REFERENCE NO. <u>12 C</u>	SHEET <u>6</u> OF <u>32</u>
NOTES <u>RHOADES</u>	DATE <u>10/13/23</u>	ROUTE <u>US 20</u>
H.C. <u>AUBLE</u>	WEATHER <u>CLOUDY</u>	COUNTY <u>SANDUSKY</u>
R.C. <u>NIESE</u>	TEMP. <u>57°</u>	TOWNSHIP <u>WOODVILLE</u>
<u>ASTON</u>		SECTION <u>35</u>
DWG BY <u>RHOADES</u>	PID <u>110021</u>	T <u>6</u> N R <u>13</u> E

TYPE MONUMENT MONBOX W/1" IPIN
 ON SURFACE - ~~BELOW~~ ON
 OFFSET \odot PAVEMENT 8.3' LT : ~~RT~~
4.0' TO S EDGE PAVEMENT
 STATION: 270+16.45



HORIZ.DATUM: NAD83 2011 GEOID: NAVD88 2018
 GRID: NORTHING: 645878.199 EASTING: 1741388.934



RECORD: P.I.
 STA. 270+16.45
 $\Delta = 0^\circ 33' RT$
 FD MONBOX
 REF6
 7/6/11, KPM
 FD MONBOX
 W/1" IPIN
 REF12C
 3/9/23, TDN
 REF12C
 10/13/23, DSA

O.D.O.T. DISTRICT 2 SURVEY OFFICE (USE ONLY)

PERSONNEL

REFERENCE NO. 12 D

SHEET 7 OF 32

NOTES RHOADES

DATE 10/13/23

ROUTE US 20

H.C. AUBLE

WEATHER CLOUDY

COUNTY SANDUSKY

R.C. NIESE

TEMP. 57°

TOWNSHIP WOODVILLE

ASTON

SECTION 35

DWG BY RHOADES

PID 110021

T 6 N R 13 E

TYPE MONUMENT MONBOX W/1" IPIN

ON SURFACE - ~~BELOW~~ ON

OFFSET 8.8' LT : ~~RT~~

- TO - EDGE PAVEMENT

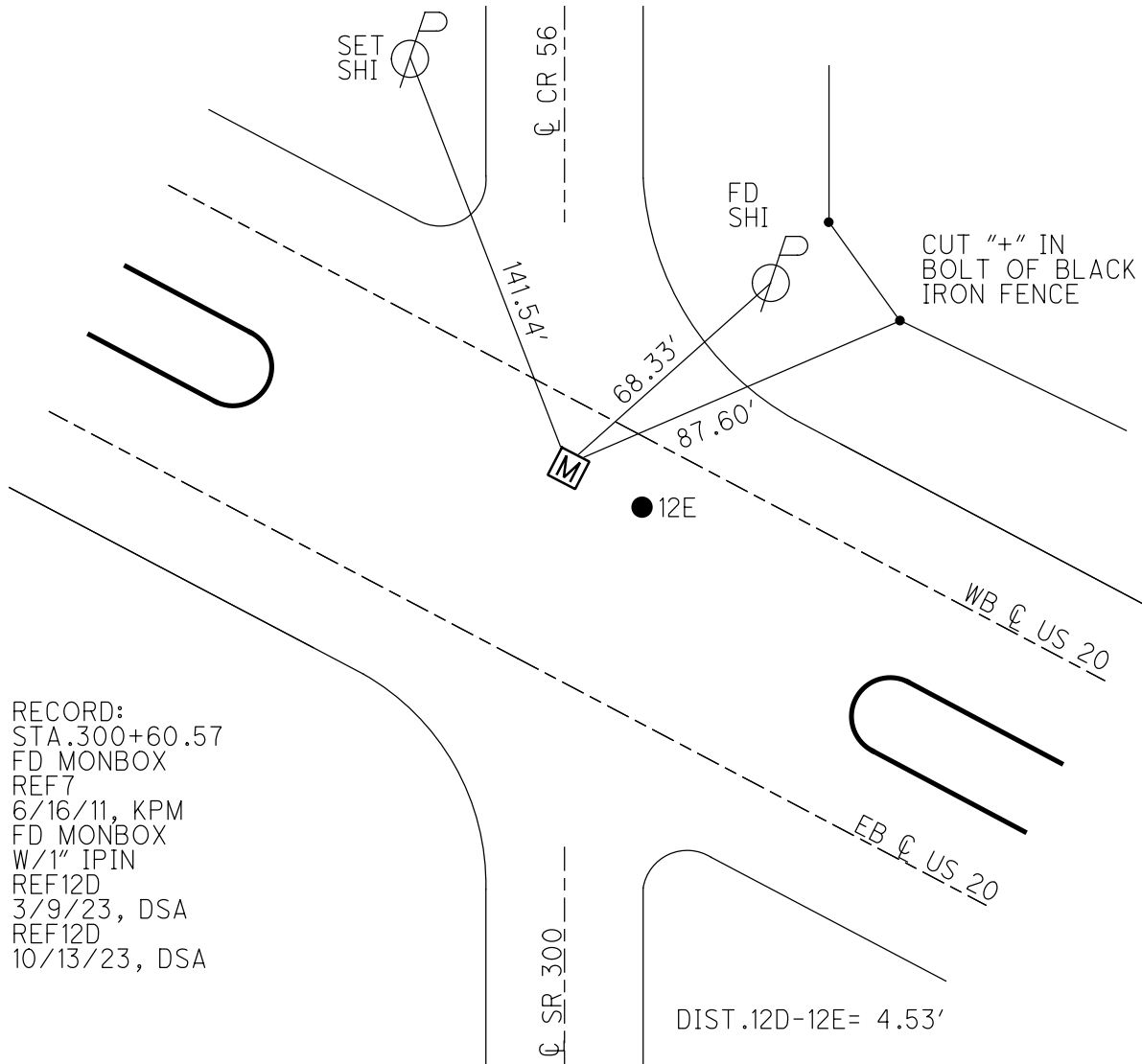
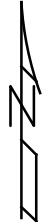
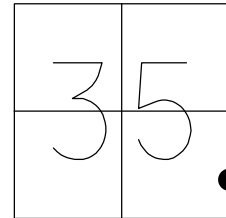
STATION: 300+50.28

HORZ. DATUM: NAD83 2011

GEOID: NAVD88 2018

GRID: NORTHING: 644416.145

EASTING: 1744048.209



RECORD:
 STA. 300+60.57
 FD MONBOX
 REF 7
 6/16/11, KPM
 FD MONBOX
 W/1" IPIN
 REF 12D
 3/9/23, DSA
 REF 12D
 10/13/23, DSA

DIST. 12D-12E = 4.53'

O.D.O.T. DISTRICT 2 SURVEY OFFICE (USE ONLY)

PERSONNEL

REFERENCE NO. 12 E

SHEET 8 OF 32

NOTES AUBLE

DATE 11/20/23

ROUTE US 20

H.C. AUBLE

WEATHER CLOUDY

COUNTY SANDUSKY

R.C. MILLER

TEMP. 46°

TOWNSHIP WOODVILLE

SECTION 35

DWG BY RHOADES

PID 110021

T 6 N R 13 E

TYPE MONUMENT D.N.F. - R.R.SPIKE

ON SURFACE - BELOW -

OFFSET ☐ PAVEMENT - LT : RT

3.9'± N TO S EDGE PAVEMENT

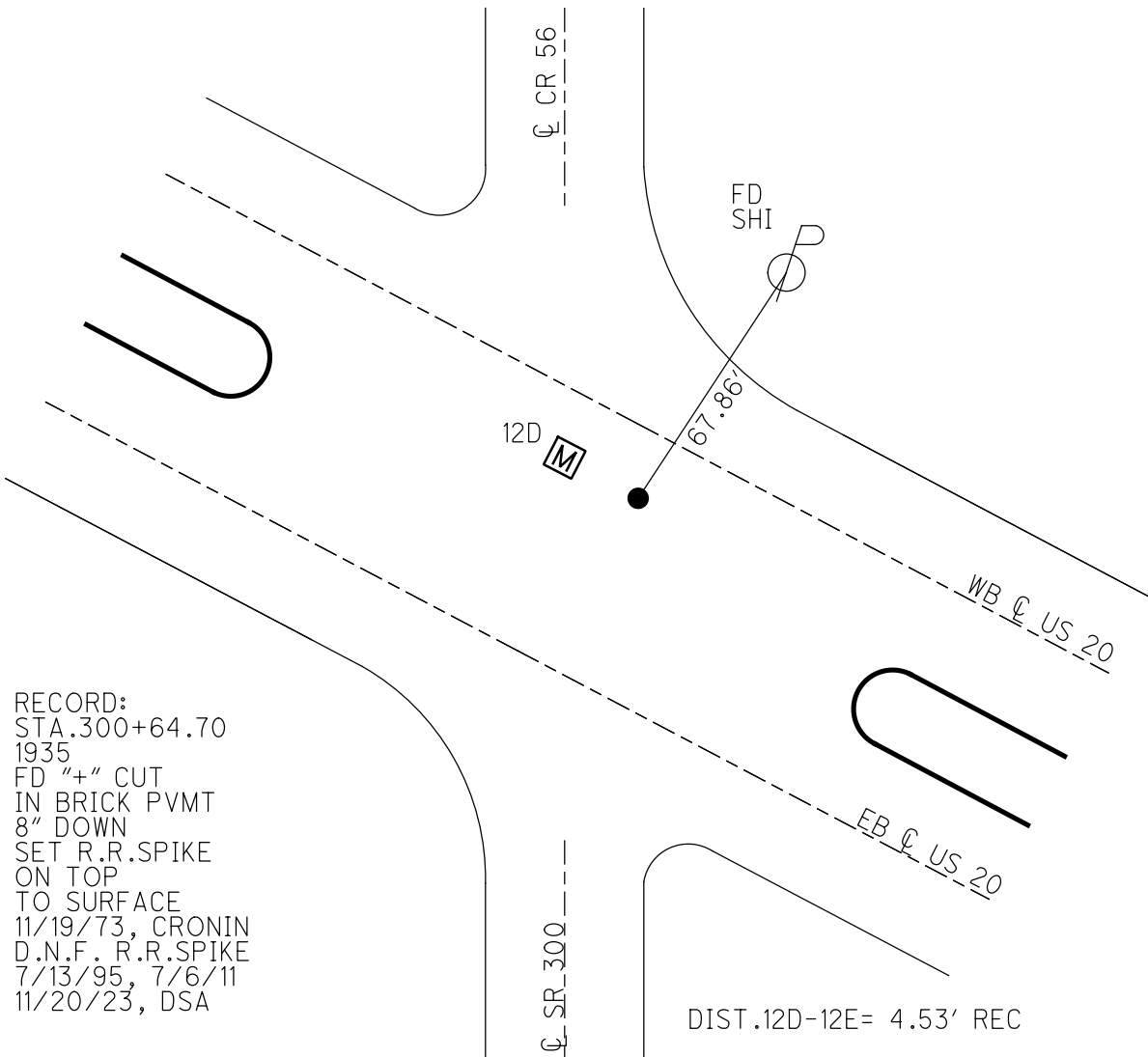
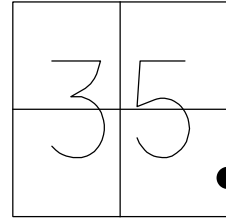
STATION: 300+54.81

HORIZ.DATUM: NAD83 2011

GEOID: NAVD88 2018

GRID: NORTHING: -

EASTING: -



RECORD:
 STA. 300+64.70
 1935
 FD "+" CUT
 IN BRICK PVMT
 8" DOWN
 SET R.R.SPIKE
 ON TOP
 TO SURFACE
 11/19/73, CRONIN
 D.N.F. R.R.SPIKE
 7/13/95, 7/6/11
 11/20/23, DSA

DIST. 12D-12E = 4.53' REC

O.D.O.T. DISTRICT 2 SURVEY OFFICE (USE ONLY)

PERSONNEL

REFERENCE NO. 12 E

SHEET 9 OF 32

NOTES RHOADES

DATE 10/13/23

ROUTE US 20

H.C. AUBLE

WEATHER CLOUDY

COUNTY SANDUSKY

R.C. NIESE

TEMP. 57°

TOWNSHIP WOODVILLE

ASTON

SECTION 36

DWG BY RHOADES

PID 110021

T 6 N R 13 E

TYPE MONUMENT MONBOX W/1" IPIN

ON SURFACE - ~~BELOW~~ ON

OFFSET ☐ PAVEMENT 2.4' LT : ~~RT~~

- TO - EDGE PAVEMENT

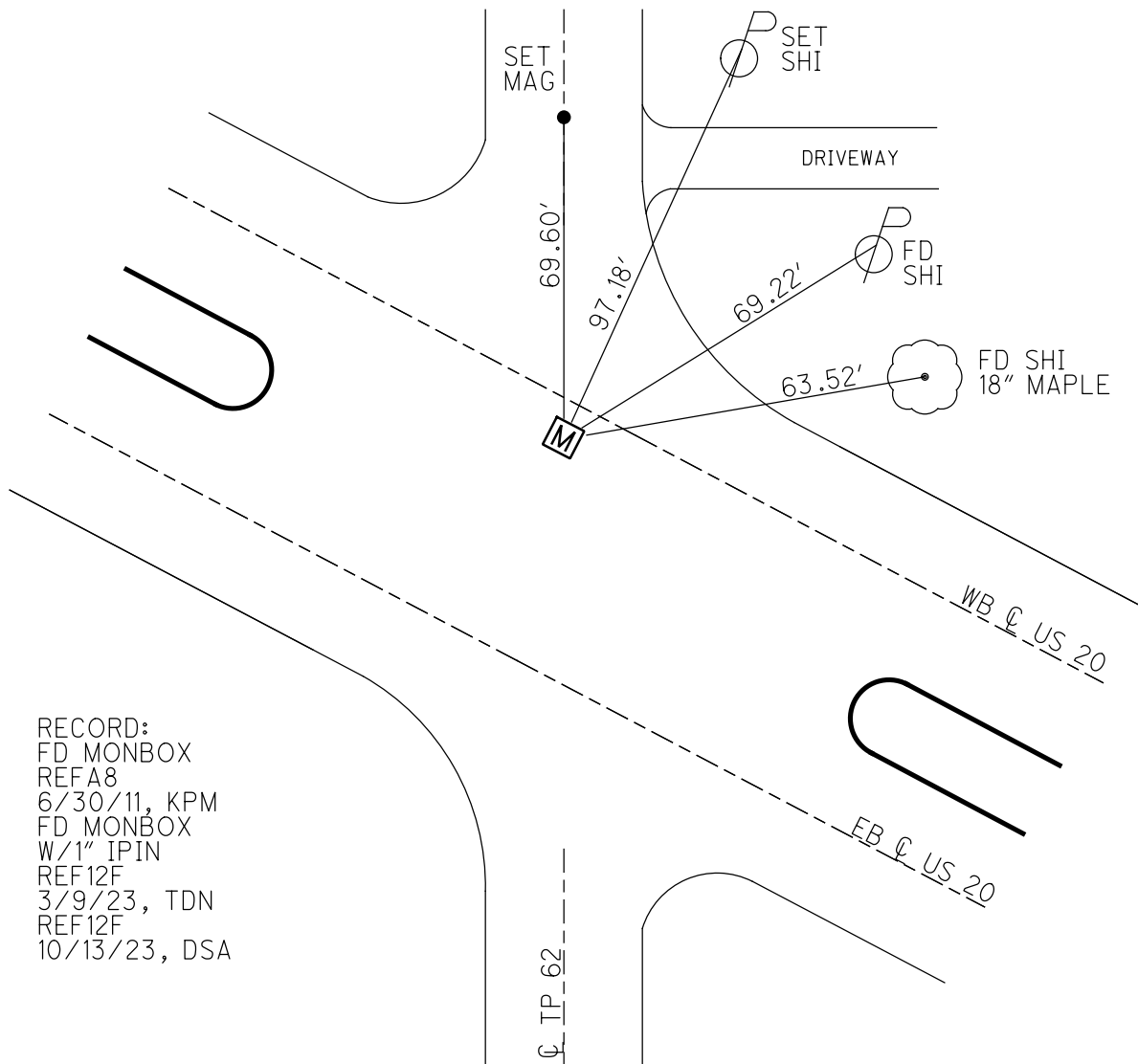
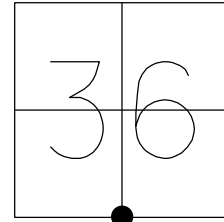
STATION: 330+14.74

HORZ. DATUM: NAD83 2011

GEOID: NAVD88 2018

GRID: NORTHING: 642981.290

EASTING: 1746641.883



RECORD:
 FD MONBOX
 REFA8
 6/30/11, KPM
 FD MONBOX
 W/1" IPIN
 REF12F
 3/9/23, TDN
 REF12F
 10/13/23, DSA

O.D.O.T. DISTRICT 2 SURVEY OFFICE (USE ONLY)

PERSONNEL

REFERENCE NO. 12 G

SHEET 10 OF 32

NOTES RHOADES

DATE 10/13/23

ROUTE US 20

H.C. AUBLE

WEATHER CLOUDY

COUNTY SANDUSKY

R.C. NIESE

TEMP. 57°

TOWNSHIP WOODVILLE

ASTON

SECTION 1

DWG BY RHOADES PID 110021

T 6 N R 13 E

TYPE MONUMENT MONBOX W/1" IPIN

ON SURFACE - ~~BELOW~~ ON

OFFSET 1.0' TO S EDGE PAVEMENT LT : ~~RT~~

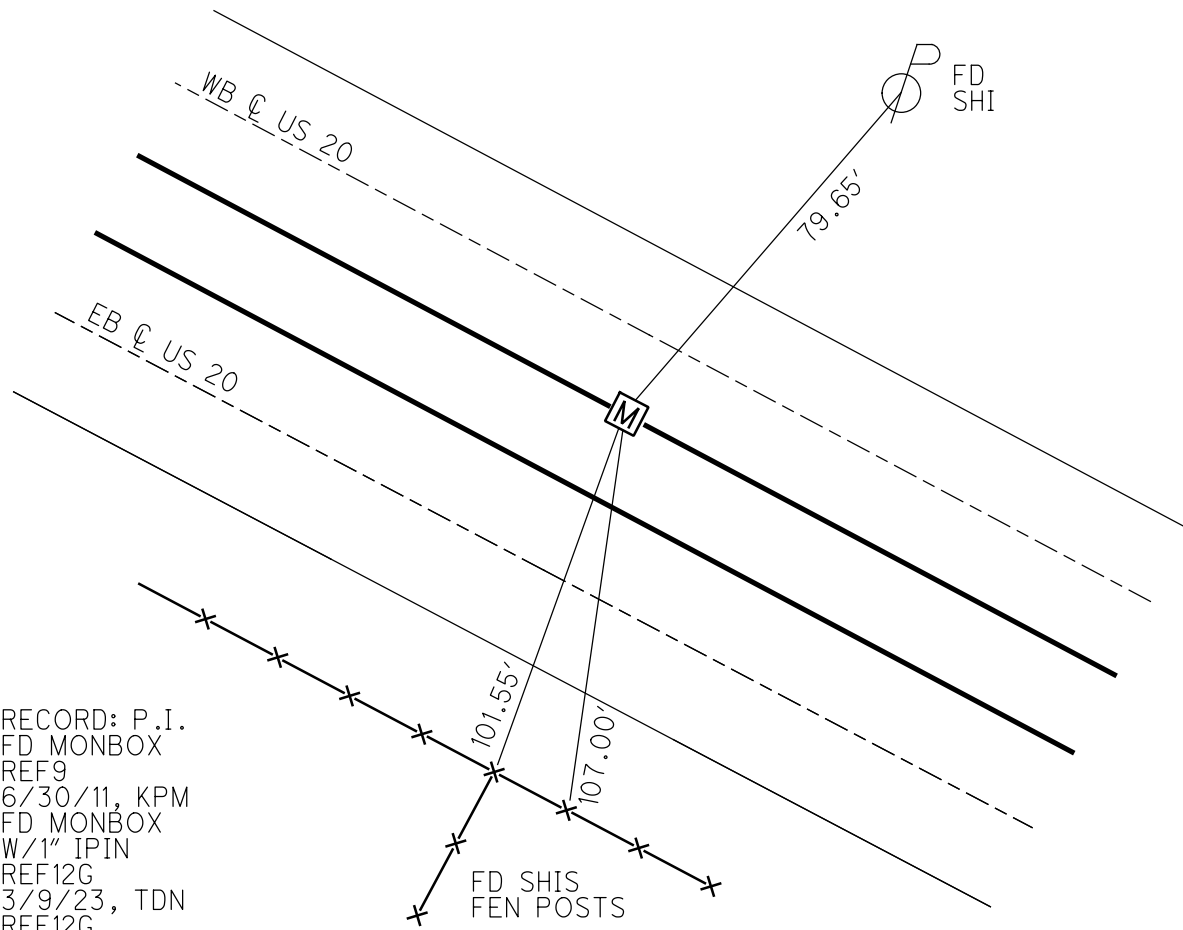
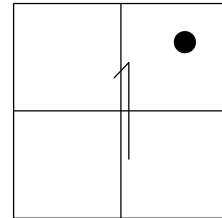
STATION: 345+40.69

HORIZ.DATUM: NAD83 2011

GEOID: NAVD88 2018

GRID: NORTHING: 642229.056

EASTING: 1747969.496



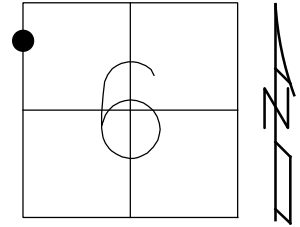
RECORD: P.I.
 FD MONBOX
 REF9
 6/30/11, KPM
 FD MONBOX
 W/1" IPIN
 REF12G
 3/9/23, TDN
 REF12G
 10/13/23, DSA

O.D.O.T. DISTRICT 2 SURVEY OFFICE (USE ONLY)

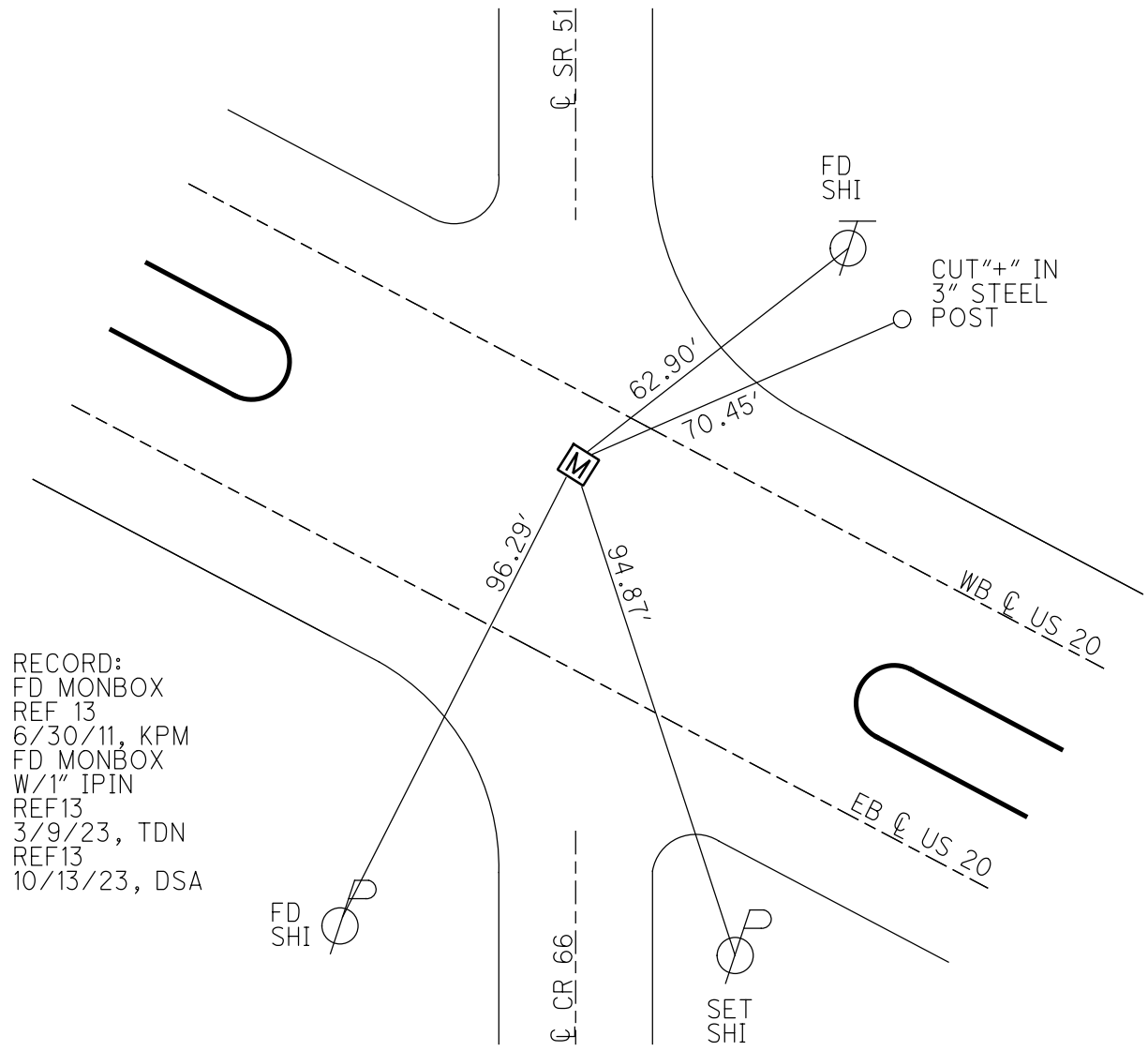
PERSONNEL _____ REFERENCE NO. 13 SHEET 11 OF 32

NOTES RHOADES DATE 10/13/23 ROUTE US 20
 H.C. AUBLE WEATHER CLOUDY COUNTY SANDUSKY
 R.C. NIESE TEMP. 57° TOWNSHIP WASHINGTON
ASTON SECTION 6
 DWG BY RHOADES PID 110021 T 6 N R 14 E

TYPE MONUMENT MONBOX W/1" IPIN
 ON SURFACE - ~~BELOW~~ ON _____
 OFFSET \varnothing PAVEMENT 9.7' LT : ~~RT~~
3.2' TO S EDGE PAVEMENT
 STATION: 361+05



HORIZ.DATUM: NAD83 2011 GEOID: NAVD88 2018
 GRID: NORTHING: 641504.395 EASTING: 1749293.015



RECORD:
 FD MONBOX
 REF 13
 6/30/11, KPM
 FD MONBOX
 W/1" IPIN
 REF13
 3/9/23, TDN
 REF13
 10/13/23, DSA



O.D.O.T. DISTRICT 2 SURVEY OFFICE (USE ONLY)

PERSONNEL

REFERENCE NO. 13 A

SHEET 12 OF 32

NOTES AUBLE

DATE 11/20/23

ROUTE US 20

H.C. AUBLE

WEATHER CLOUDY

COUNTY SANDUSKY

R.C. MILLER

TEMP. 46°

TOWNSHIP WASHINGTON

SECTION 6

DWG BY RHOADES

PID 110021

T 6 N R 14 E

TYPE MONUMENT D.N.F. - P.K./WASHER

ON SURFACE - ~~BELOW~~ -

OFFSET ϕ PAVEMENT 5.8' LT : ~~RT~~

5.8' TO S EDGE PAVEMENT

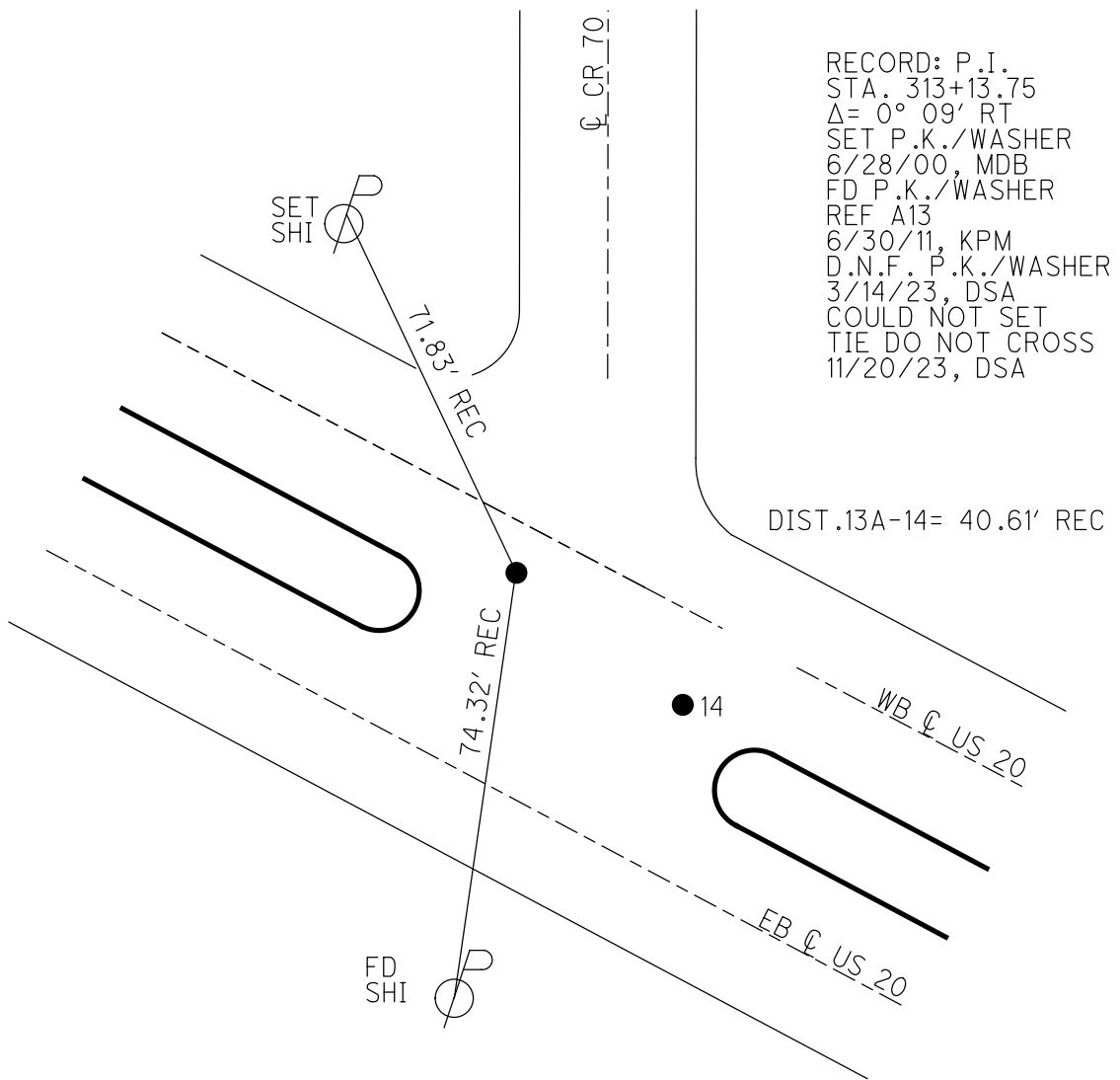
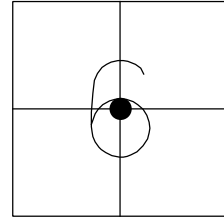
STATION: 392+67

HORZ.DATUM: NAD83

GEOID: NAVD88 2003

GRID: NORTHING: 639989.335

EASTING: 1752058.117



O.D.O.T. DISTRICT 2 SURVEY OFFICE (USE ONLY)

PERSONNEL

REFERENCE NO. 14

SHEET 13 OF 32

NOTES RHOADES

DATE 10/13/23

ROUTE US 20

H.C. AUBLE

WEATHER CLOUDY

COUNTY SANDUSKY

R.C. NIESE
ASTON

TEMP. 57°

TOWNSHIP WASHINGTON

DWG BY RHOADES

PID 110021

SECTION 6

T 6 N R 14 E

TYPE MONUMENT MAG/WASHER

ON SURFACE - ~~BELOW~~ ON

OFFSET 9.6' LT : ~~RT~~

1.8' TO S EDGE PAVEMENT

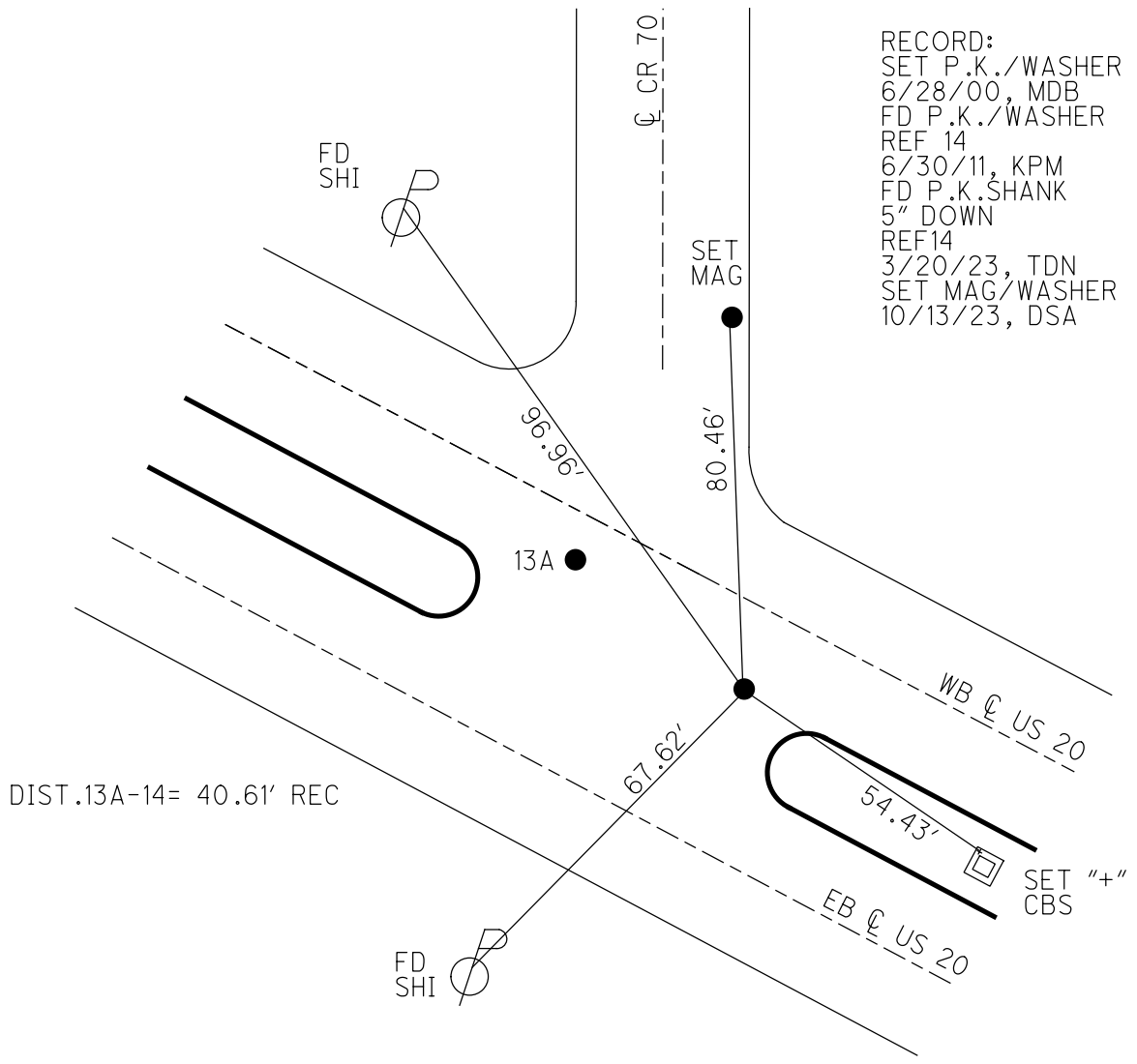
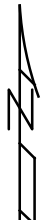
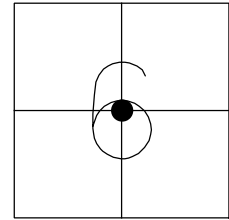
STATION: 393+10

HORZ.DATUM: NAD83 2011

GEOID: NAVD88 2018

GRID: NORTHING: 639966.332

EASTING: 1752091.282

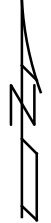
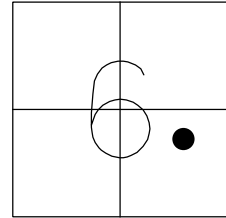


O.D.O.T. DISTRICT 2 SURVEY OFFICE (USE ONLY)

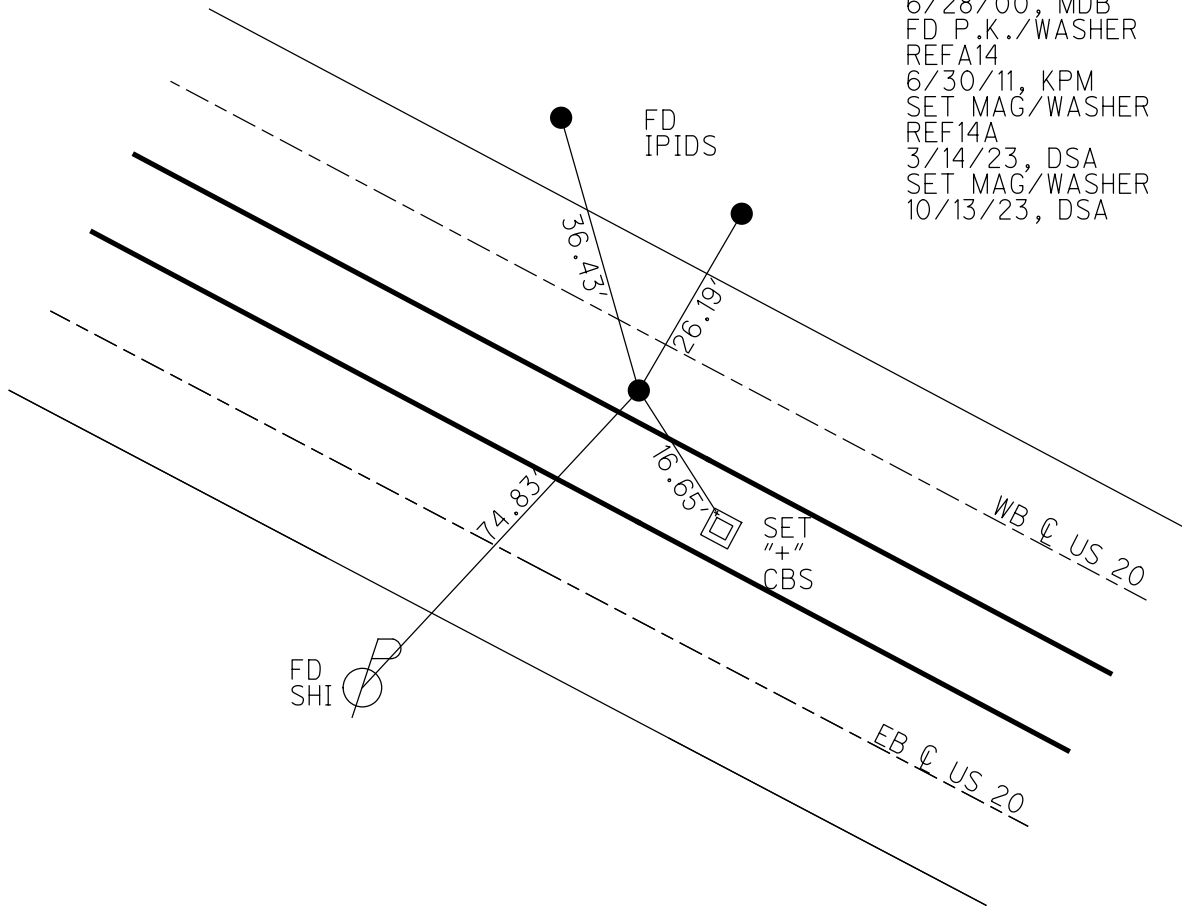
PERSONNEL _____ REFERENCE NO. 14 A SHEET 14 OF 32
 NOTES RHOADES DATE 10/13/23 ROUTE US 20
 H.C. AUBLE WEATHER CLOUDY COUNTY SANDUSKY
 R.C. NIESE TEMP. 57° TOWNSHIP WASHINGTON
 ASTON SECTION 6
 DWG BY RHOADES PID 110021 T 6 N R 14 E

TYPE MONUMENT MAG/WASHER
 ON SURFACE - ~~BELOW~~ ON
 OFFSET Q PAVEMENT 8.4' LT : ~~RT~~
3.1' TO S EDGE PAVEMENT
 STATION: 409+50

HORZ.DATUM: NAD83 2011 GEOID: NAVD88 2018
 GRID: NORTHING: 639176.873 EASTING: 1753531.995



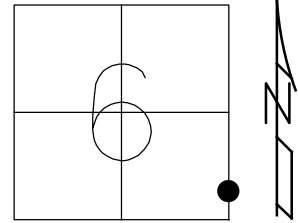
RECORD: P.I.
 STA. 409+96.77
 $\Delta = 0^\circ 06' RT$
 SET P.K./WASHER
 6/28/00, MDB
 FD P.K./WASHER
 REF14
 6/30/11, KPM
 SET MAG/WASHER
 REF14A
 3/14/23, DSA
 SET MAG/WASHER
 10/13/23, DSA



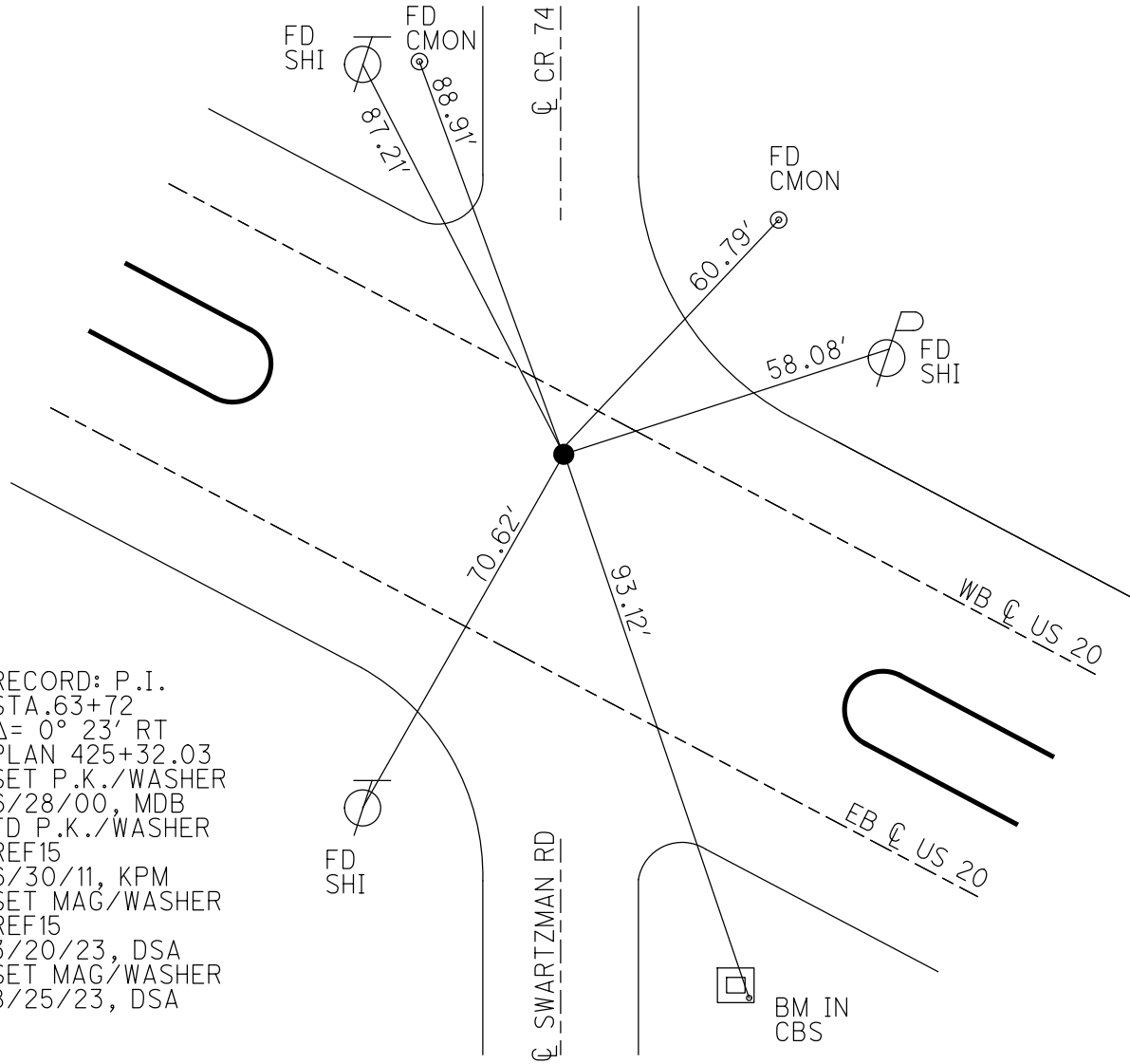
O.D.O.T. DISTRICT 2 SURVEY OFFICE (USE ONLY)

PERSONNEL _____ REFERENCE NO. 15 SHEET 15 OF 32
 NOTES AUBLE DATE 8/25/23 ROUTE US 20
 H.C. AUBLE WEATHER CLOUDY COUNTY SANDUSKY
 R.C. NIESE TEMP. 72° TOWNSHIP WASHINGTON
 SECTION 6
 DWG BY RHOADES PID 110021 T 6 N R 14 E

TYPE MONUMENT MAG/WASHER
 ON SURFACE - ~~BELOW~~ ON
 OFFSET CL PAVEMENT 7.3' LT : ~~RT~~
4.4' TO S EDGE PAVEMENT
 STATION: 424+88



HORZ. DATUM: NAD83 2011 GEOID: NAVD88 2018
 GRID: NORTHING: 638438.761 EASTING: 1754878.575

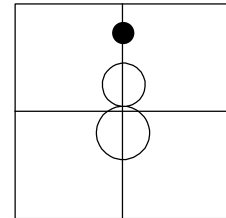


RECORD: P.I.
 STA. 63+72
 $\Delta = 0^\circ 23' RT$
 PLAN 425+32.03
 SET P.K./WASHER
 6/28/00, MDB
 FD P.K./WASHER
 REF15
 6/30/11, KPM
 SET MAG/WASHER
 REF15
 3/20/23, DSA
 SET MAG/WASHER
 8/25/23, DSA

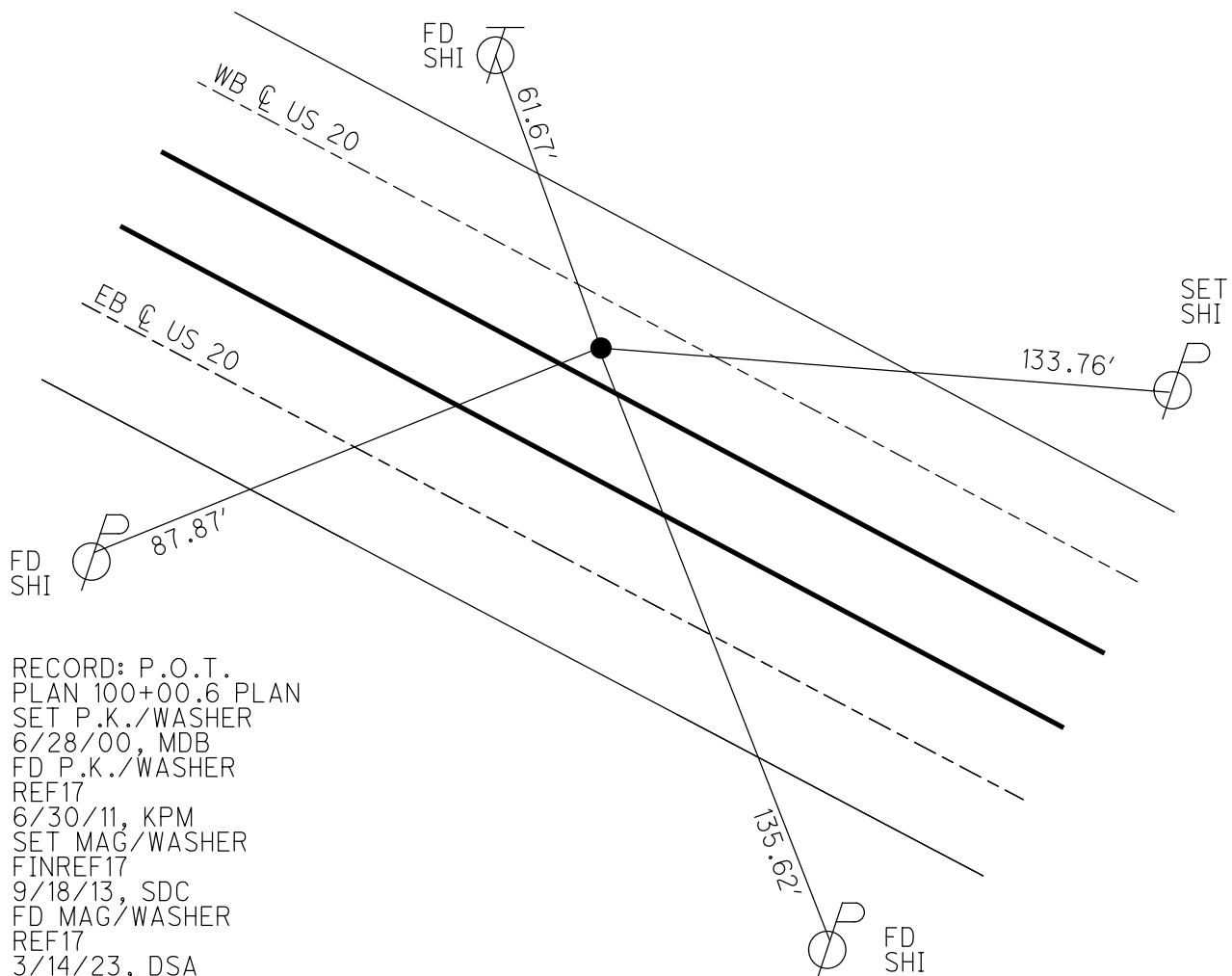
O.D.O.T. DISTRICT 2 SURVEY OFFICE (USE ONLY)

PERSONNEL _____ REFERENCE NO. 17 SHEET 17 OF 32
 NOTES AUBLE DATE 8/25/23 ROUTE US 20
 H.C. AUBLE WEATHER CLOUDY COUNTY SANDUSKY
 R.C. NIESE TEMP. 72° TOWNSHIP WASHINGTON
 DWG BY RHOADES PID 110021 SECTION 8
 T 6 N R 14 E

TYPE MONUMENT MAG/WASHER
 ON SURFACE - ~~BELOW~~ ON
 OFFSET ☐ PAVEMENT 7.7' LT : ~~RT~~
4.1' TO S EDGE PAVEMENT
 STATION: 461+15



HORZ. DATUM: NAD83 2011 GEOID: NAVD88 2018
 GRID: NORTHING: 636672.178 EASTING: 1758047.607



RECORD: P.O.T.
 PLAN 100+00.6 PLAN
 SET P.K./WASHER
 6/28/00, MDB
 FD P.K./WASHER
 REF17
 6/30/11, KPM
 SET MAG/WASHER
 FINREF17
 9/18/13, SDC
 FD MAG/WASHER
 REF17
 3/14/23, DSA
 SET MAG/WASHER
 8/25/23, DSA

O.D.O.T. DISTRICT 2 SURVEY OFFICE (USE ONLY)

PERSONNEL

REFERENCE NO. 17 A

SHEET 18 OF 32

NOTES AUBLE

DATE 8/25/23

ROUTE US 20

H.C. AUBLE

WEATHER CLOUDY

COUNTY SANDUSKY

R.C. NIESE

TEMP. 72°

TOWNSHIP WASHINGTON

SECTION 8

DWG BY RHOADES

PID 110021

T 6 N R 14 E

TYPE MONUMENT MAG/WASHER

ON SURFACE - ~~BELOW~~ ON

OFFSET \varnothing PAVEMENT 8.1' LT : ~~RT~~

4.1' TO S EDGE PAVEMENT

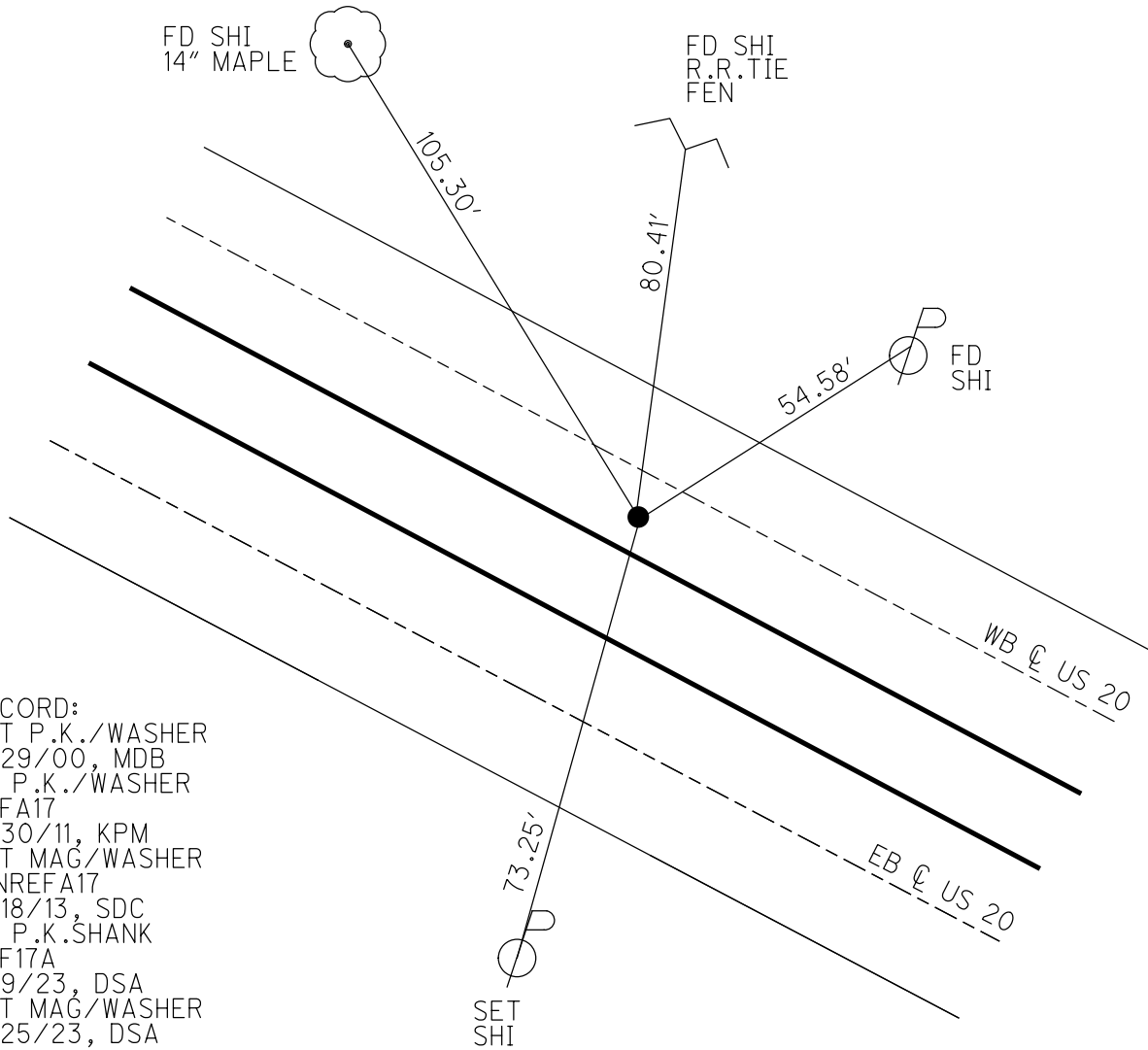
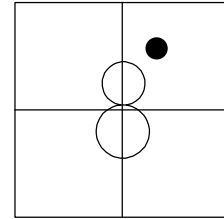
STATION: 478+00

HORZ.DATUM: NAD83 2011

GEOID: NAVD88 2018

GRID: NORTHING: 635874.521

EASTING: 1759478.633



RECORD:
 SET P.K./WASHER
 6/29/00, MDB
 FD P.K./WASHER
 REFA17
 6/30/11, KPM
 SET MAG/WASHER
 FINREFA17
 9/18/13, SDC
 FD P.K.SHANK
 REF17A
 3/9/23, DSA
 SET MAG/WASHER
 8/25/23, DSA

O.D.O.T. DISTRICT 2 SURVEY OFFICE (USE ONLY)

PERSONNEL

REFERENCE NO. 17 B

SHEET 19 OF 33

NOTES HARBAUGH

DATE 7/11/11

ROUTE US 20

H.C. MOSER

WEATHER CLOUDY

COUNTY SANDUSKY

R.C. LUMBREZER

TEMP. 98°

TOWNSHIP WASHINGTON

SECTION 8

DWG BY RHOADES PID 76710

T 5 N R 14 E

TYPE MONUMENT P.K./WASHER

ON SURFACE - ~~BELOW~~ ON

OFFSET ☐ PAVEMENT - LT : ~~RT~~

3.9' TO S EDGE PAVEMENT

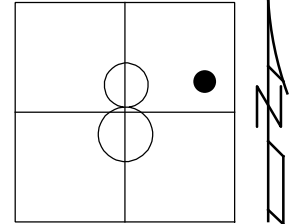
STATION: 481+00

HORIZ.DATUM: NAD83

GEOID: NAVD88 2003

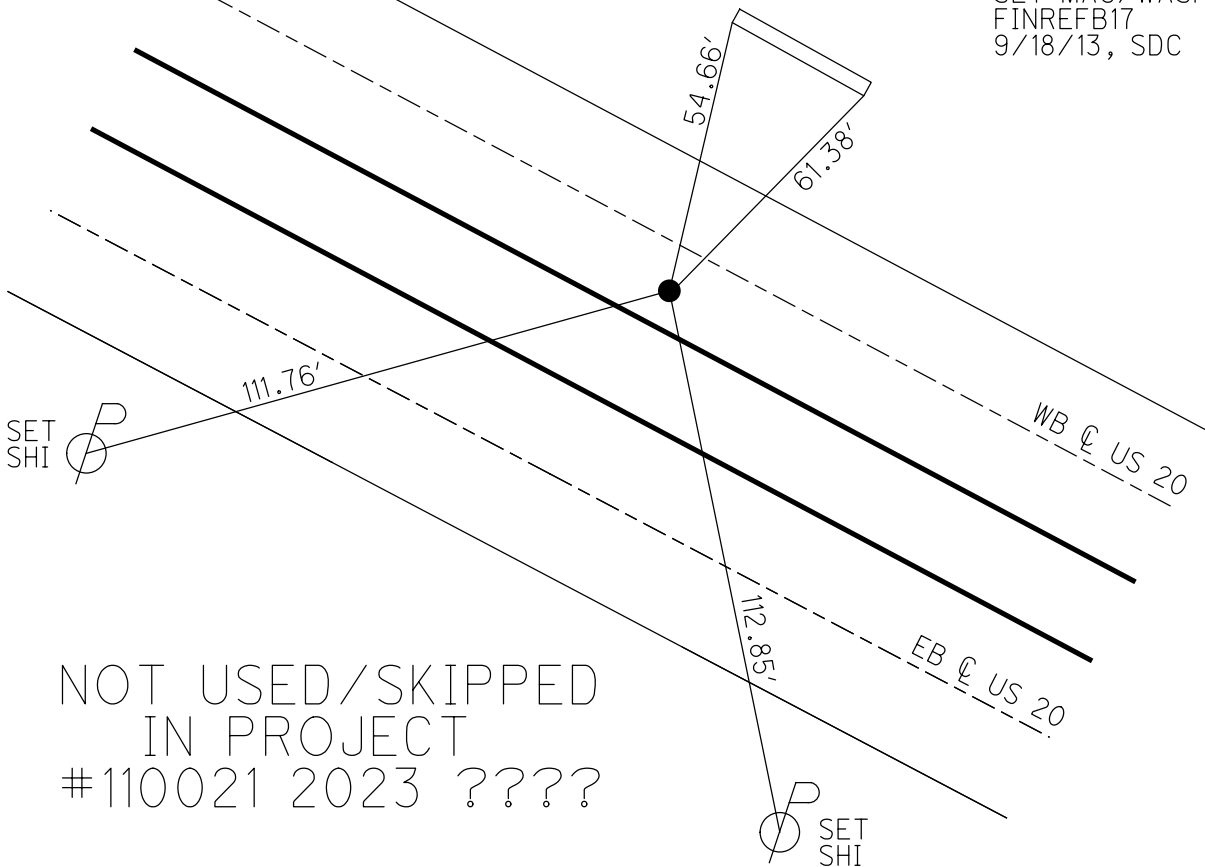
GRID: NORTHING: 635728.613

EASTING: 1759740.603



RECORD:
THIS POINT WAS SET
ON ☐ FOR CONTROL
PROJECT SAN-20-9.11
SET P.K./WASHER
REFB17
6/30/11, KPM
SET MAG/WASHER
FINREFB17
9/18/13, SDC

TOP NEAR
EDGES CONC
HEADWALL
CULV SAN-20-9.11

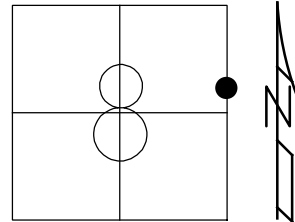


NOT USED/SKIPPED
IN PROJECT
#110021 2023 ?????

O.D.O.T. DISTRICT 2 SURVEY OFFICE (USE ONLY)

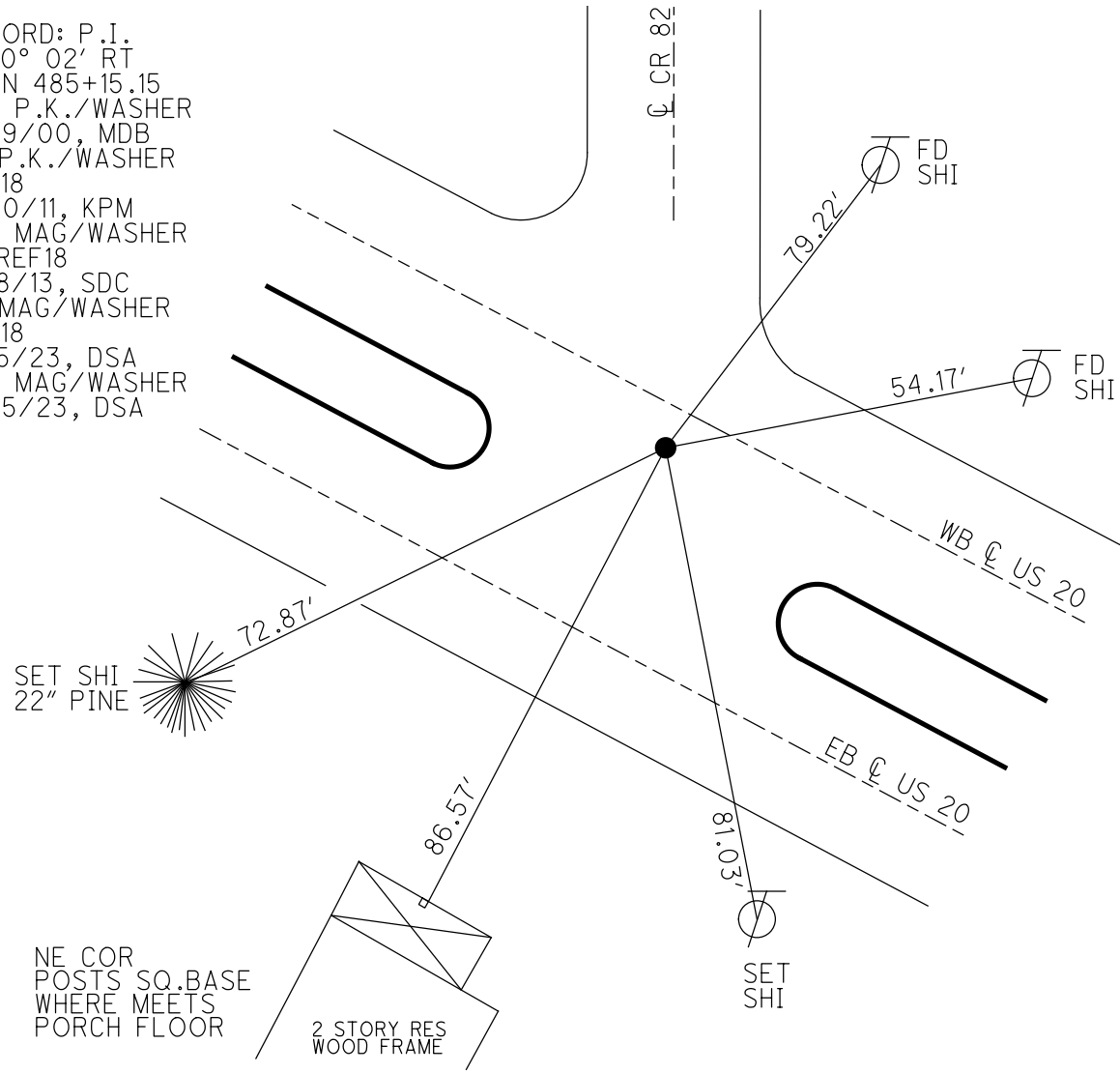
PERSONNEL _____ REFERENCE NO. 18 SHEET 19 OF 32
 NOTES AUBLE DATE 8/25/23 ROUTE US 20
 H.C. AUBLE WEATHER CLOUDY COUNTY SANDUSKY
 R.C. NIESE TEMP. 72° TOWNSHIP WASHINGTON
 DWG BY RHOADES PID 110021 SECTION 8
 T 6 N R 14 E

TYPE MONUMENT MAG/WASHER
 ON SURFACE - ~~BELOW~~ ON _____
 OFFSET CL PAVEMENT 7.0' LT : ~~RT~~
5.1' TO S EDGE PAVEMENT
 STATION: 484+70



HORZ.DATUM: NAD83 2011 GEOID: NAVD88 2018
 GRID: NORTHING: 635526.484 EASTING: 1760103.308

RECORD: P.I.
 $\Delta = 0^\circ 02' RT$
 PLAN 485+15.15
 SET P.K./WASHER
 6/29/00, MDB
 FD P.K./WASHER
 REF18
 6/30/11, KPM
 SET MAG/WASHER
 FINREF18
 9/18/13, SDC
 FD MAG/WASHER
 REF18
 3/15/23, DSA
 SET MAG/WASHER
 8/25/23, DSA



NE COR
 POSTS SQ.BASE
 WHERE MEETS
 PORCH FLOOR

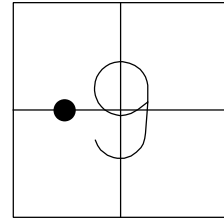
2 STORY RES
 WOOD FRAME

O.D.O.T. DISTRICT 2 SURVEY OFFICE (USE ONLY)

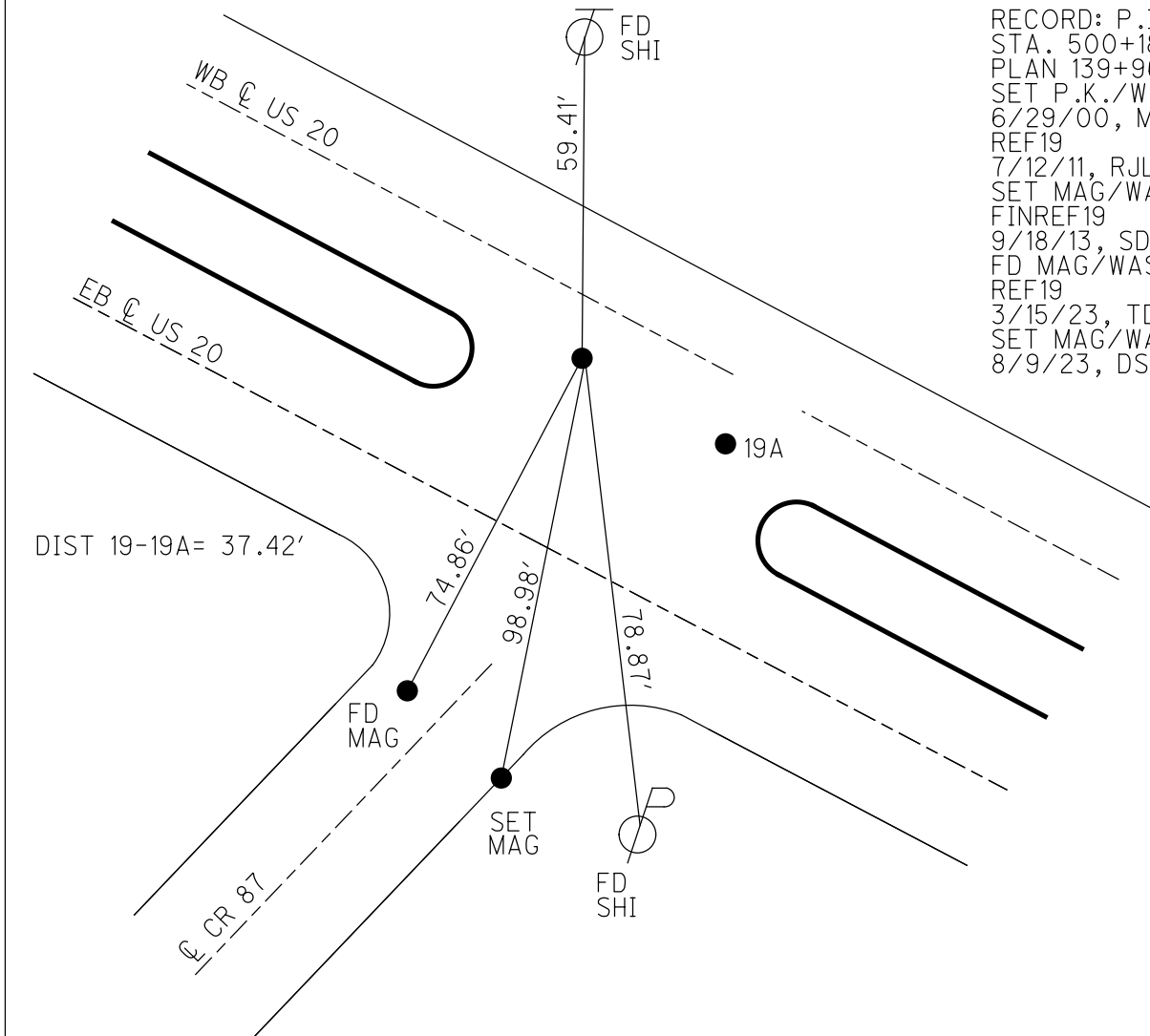
PERSONNEL _____ REFERENCE NO. 19 SHEET 20 OF 32
 NOTES RHOADES DATE 8/9/23 ROUTE US 20
 H.C. AUBLE WEATHER SUNNY COUNTY SANDUSKY
 R.C. NIESE TEMP. 79° TOWNSHIP WASHINGTON
ASTON SECTION 9
 DWG BY RHOADES PID 110021 T 6 N R 14 E

TYPE MONUMENT MAG/WASHER
 ON SURFACE - ~~BELOW~~ ON
 OFFSET Q PAVEMENT 6.7' LT : ~~RT~~
4.3' TO S EDGE PAVEMENT
 STATION: 499+76

HORZ.DATUM: NAD83 2011 GEOID: NAVD88 2018
 GRID: NORTHING: 634793.941 EASTING: 1761416.161



RECORD: P.I.
 STA. 500+18.75
 PLAN 139+96.00
 SET P.K./WASHER
 6/29/00, MB
 REF19
 7/12/11, RJL
 SET MAG/WASHER
 FINREF19
 9/18/13, SDC
 FD MAG/WASHER
 REF19
 3/15/23, TDN
 SET MAG/WASHER
 8/9/23, DSA



O.D.O.T. DISTRICT 2 SURVEY OFFICE (USE ONLY)

PERSONNEL

REFERENCE NO. 19 A

SHEET 21 OF 32

NOTES RHOADES

DATE 8/9/23

ROUTE US 20

H.C. AUBLE

WEATHER SUNNY

COUNTY SANDUSKY

R.C. NIESE

TEMP. 79°

TOWNSHIP WASHINGTON

ASTON

SECTION 9

DWG BY RHOADES

PID 110021

T 6 N R 14 E

TYPE MONUMENT MAG/WASHER

ON SURFACE - ~~BELOW~~ ON

OFFSET 0 PAVEMENT - LT : RT

- TO - EDGE PAVEMENT

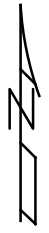
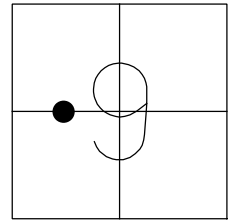
STATION: 500+10

HORIZ.DATUM: NAD83 2011

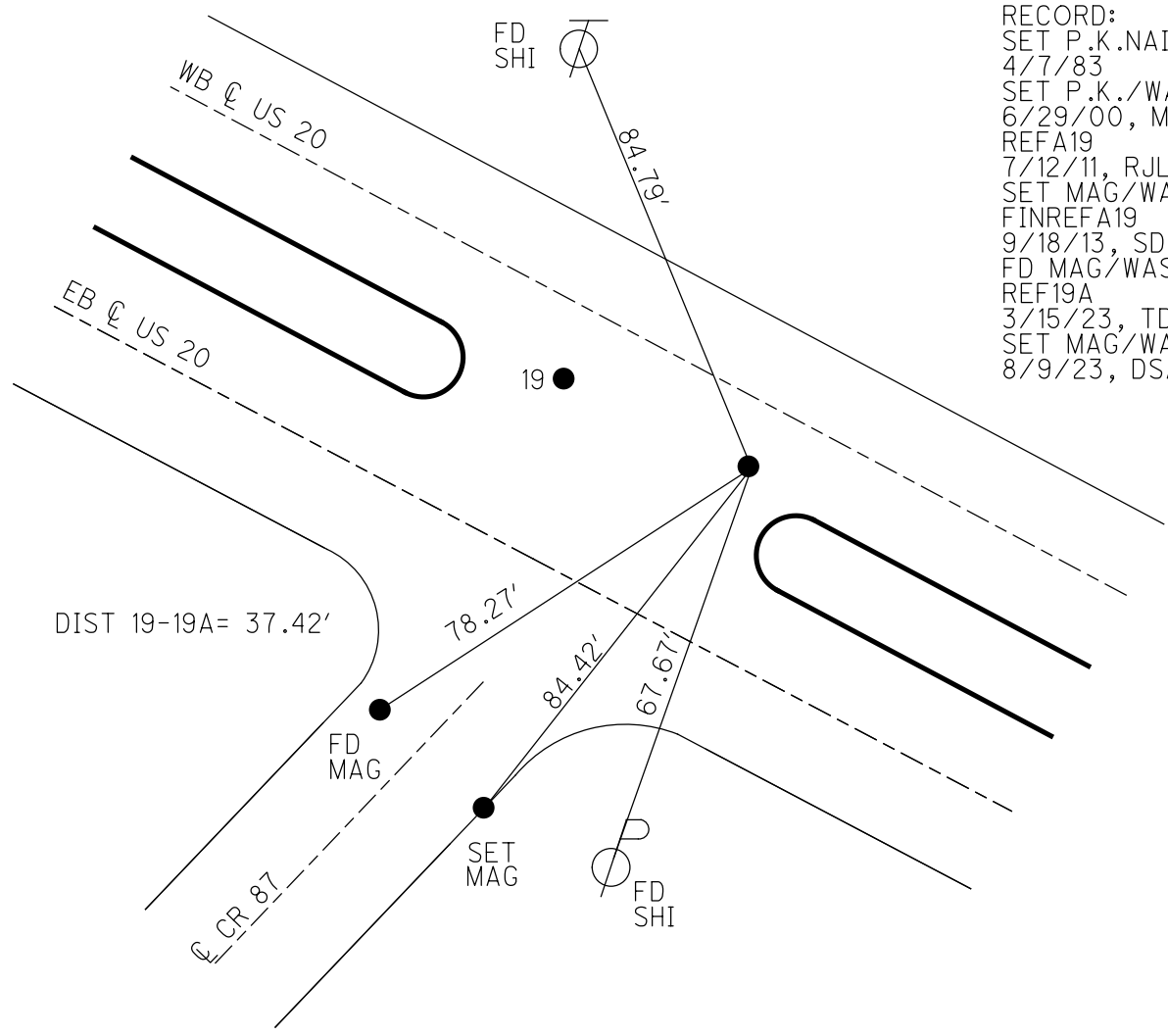
GEOID: NAVD88 2018

GRID: NORTHING: 634775.916

EASTING: 1761448.943



RECORD:
 SET P.K.NAIL
 4/7/83
 SET P.K./WASHER
 6/29/00, MB
 REFA19
 7/12/11, RJL
 SET MAG/WASHER
 FINREFA19
 9/18/13, SDC
 FD MAG/WASHER
 REF19A
 3/15/23, TDN
 SET MAG/WASHER
 8/9/23, DSA

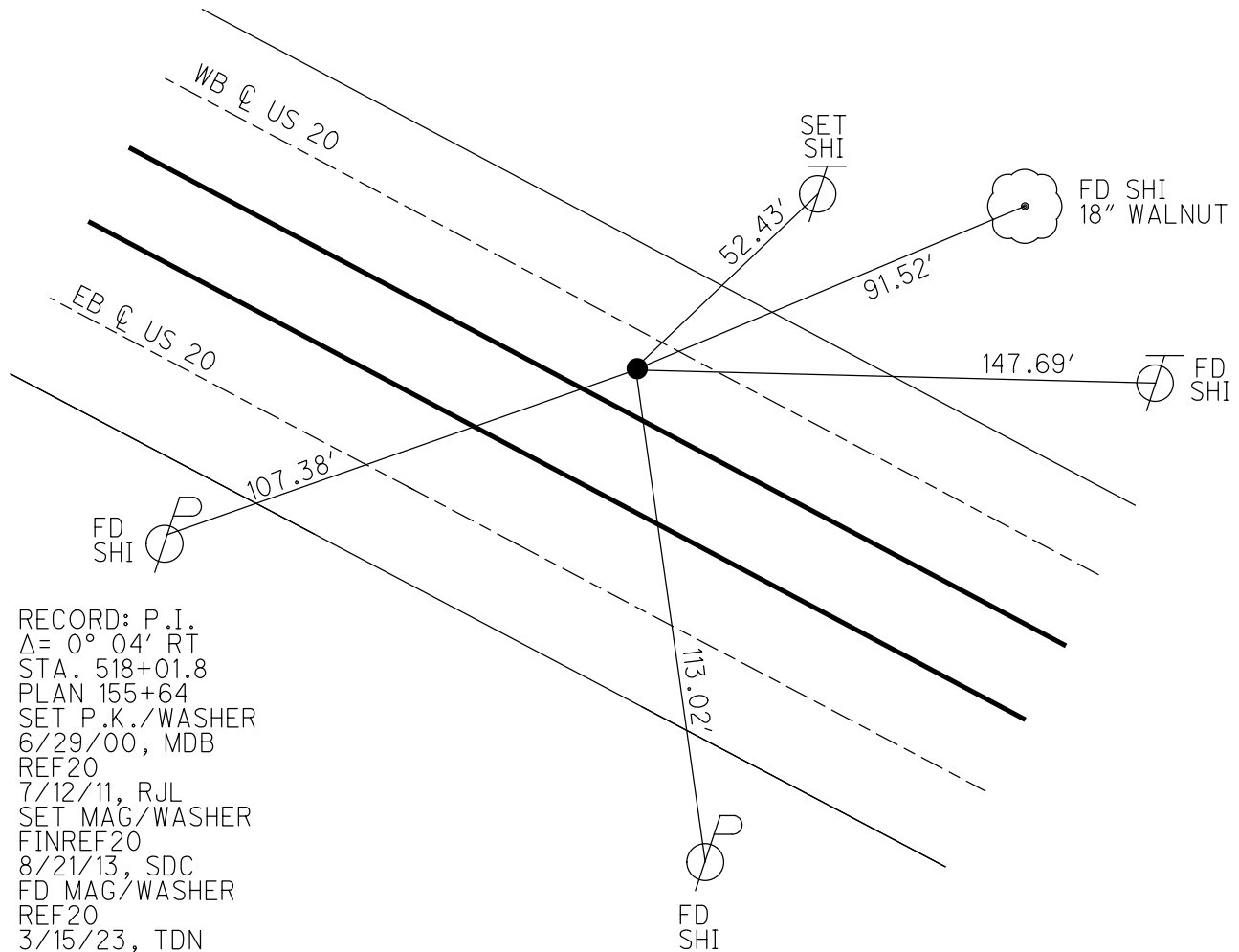
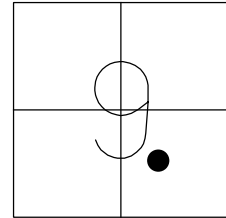


O.D.O.T. DISTRICT 2 SURVEY OFFICE (USE ONLY)

PERSONNEL _____ REFERENCE NO. 20 SHEET 22 OF 32
 NOTES RHOADES DATE 8/9/23 ROUTE US 20
 H.C. AUBLE WEATHER SUNNY COUNTY SANDUSKY
 R.C. NIESE TEMP. 79° TOWNSHIP WASHINGTON
ASTON SECTION 9
 DWG BY RHOADES PID 110021 T 6 N R 14 E

TYPE MONUMENT MAG/WASHER
 ON SURFACE - ~~BELOW~~ ON
 OFFSET CL PAVEMENT 10' LT : ~~RT~~
7.4' TO S EDGE PAVEMENT
 STATION: 517+55

HORIZ.DATUM: NAD83 2011 GEOID: NAVD88 2018
 GRID: NORTHING: 633927.078 EASTING: 1762973.998

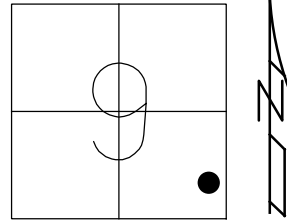


RECORD: P.I.
 $\Delta = 0^\circ 04' RT$
 STA. 518+01.8
 PLAN 155+64
 SET P.K./WASHER
 6/29/00, MDB
 REF20
 7/12/11, RJL
 SET MAG/WASHER
 FINREF20
 8/21/13, SDC
 FD MAG/WASHER
 REF20
 3/15/23, TDN
 SET MAG/WASHER
 8/9/23, DSA

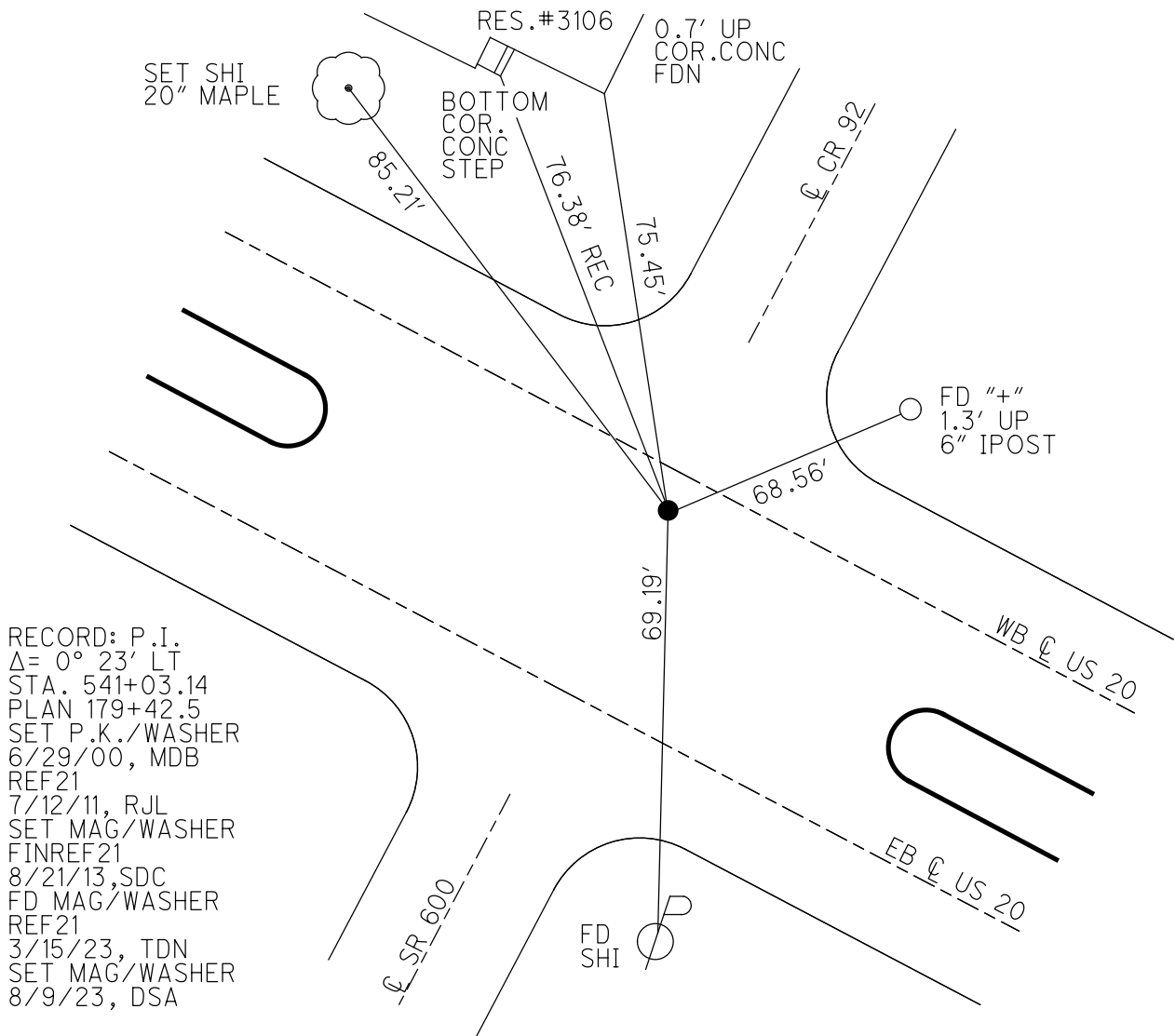
O.D.O.T. DISTRICT 2 SURVEY OFFICE (USE ONLY)

PERSONNEL _____ REFERENCE NO. 21 SHEET 23 OF 32
 NOTES RHOADES DATE 8/9/23 ROUTE US 20
 H.C. AUBLE WEATHER SUNNY COUNTY SANDUSKY
 R.C. NIESE TEMP. 79° TOWNSHIP WASHINGTON
 _____ ASTON _____ SECTION 9
 DWG BY RHOADES PID 110021 T 6 N R 14 E

TYPE MONUMENT MAG/WASHER
 ON SURFACE - ~~BELOW~~ ON _____
 OFFSET 6.0' Q PAVEMENT _____ LT : RT
TO S EDGE PAVEMENT
 STATION: 540+50



HORZ.DATUM: NAD83 2011 GEOID: NAVD88 2018
 GRID: NORTHING: 632769.843 EASTING: 1764962.435



RECORD: P.I.
 $\Delta = 0^\circ 23' \text{ LT}$
 STA. 541+03.14
 PLAN 179+42.5
 SET P.K./WASHER
 6/29/00, MDB
 REF21
 7/12/11, RJL
 SET MAG/WASHER
 FINREF21
 8/21/13, SDC
 FD MAG/WASHER
 REF21
 3/15/23, TDN
 SET MAG/WASHER
 8/9/23, DSA

O.D.O.T. DISTRICT 2 SURVEY OFFICE (USE ONLY)

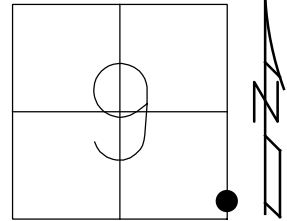
PERSONNEL _____ REFERENCE NO. 22 SHEET 24 OF 32

NOTES RHOADES DATE 8/9/23 ROUTE US 20
 H.C. AUBLE WEATHER SUNNY COUNTY SANDUSKY
 R.C. NIESE TEMP. 79° TOWNSHIP WASHINGTON
 _____ ASTON SECTION 9

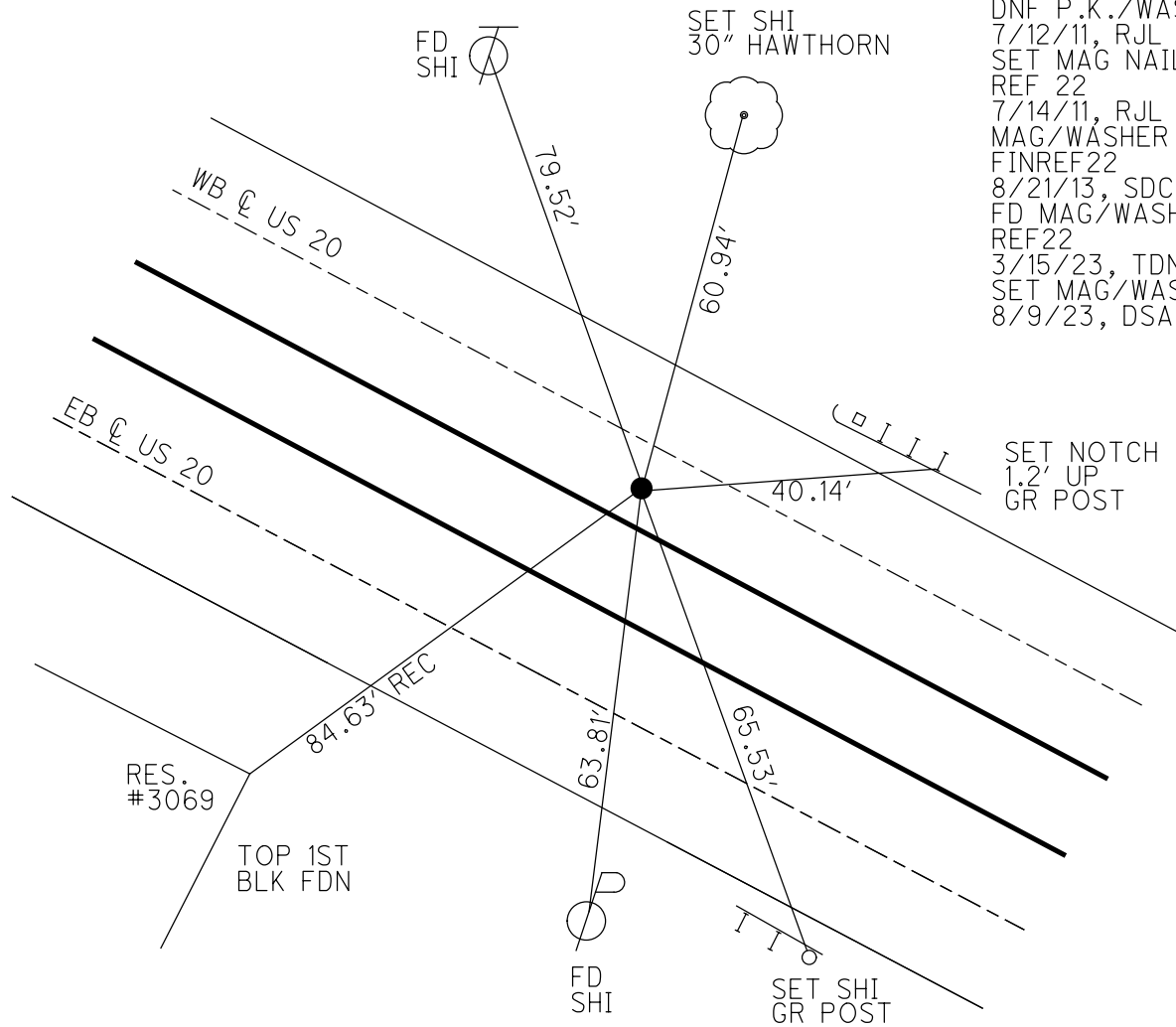
DWG BY RHOADES PID 110021 T 6 N R 14 E

TYPE MONUMENT MAG/WASHER
 ON SURFACE - ~~BELOW~~ ON
 OFFSET CL PAVEMENT 7.0' LT : ~~RT~~
5.0' TO S EDGE PAVEMENT
 STATION: 544+40

HORZ.DATUM: NAD83 2011 GEOID: NAVD88 2018
 GRID: NORTHING: 632574.874 EASTING: 1765297.966



RECORD: P.I.
 STA.3+87.70
 DNF P.K./WASHER
 7/12/11, RJL
 SET MAG NAIL
 REF 22
 7/14/11, RJL
 MAG/WASHER
 FINREF22
 8/21/13, SDC
 FD MAG/WASHER
 REF22
 3/15/23, TDN
 SET MAG/WASHER
 8/9/23, DSA



O.D.O.T. DISTRICT 2 SURVEY OFFICE (USE ONLY)

PERSONNEL

REFERENCE NO. 22 A

SHEET 25 OF 32

NOTES RHOADES

DATE 8/9/23

ROUTE US 20

H.C. AUBLE

WEATHER SUNNY

COUNTY SANDUSKY

R.C. NIESE

TEMP. 79°

TOWNSHIP WASHINGTON

ASTON

SECTION 15

DWG BY RHOADES

PID 110021

T 5 N R 14 E

TYPE MONUMENT 3/4" IPIN

~~ON SURFACE~~ - BELOW 5"

OFFSET \odot PAVEMENT - LT : ~~RT~~

7' TO RT EDGE OF BERM

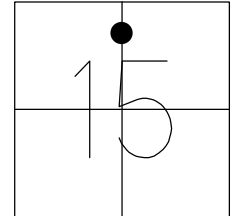
STATION: 574+17

HORZ.DATUM: NAD83 2011

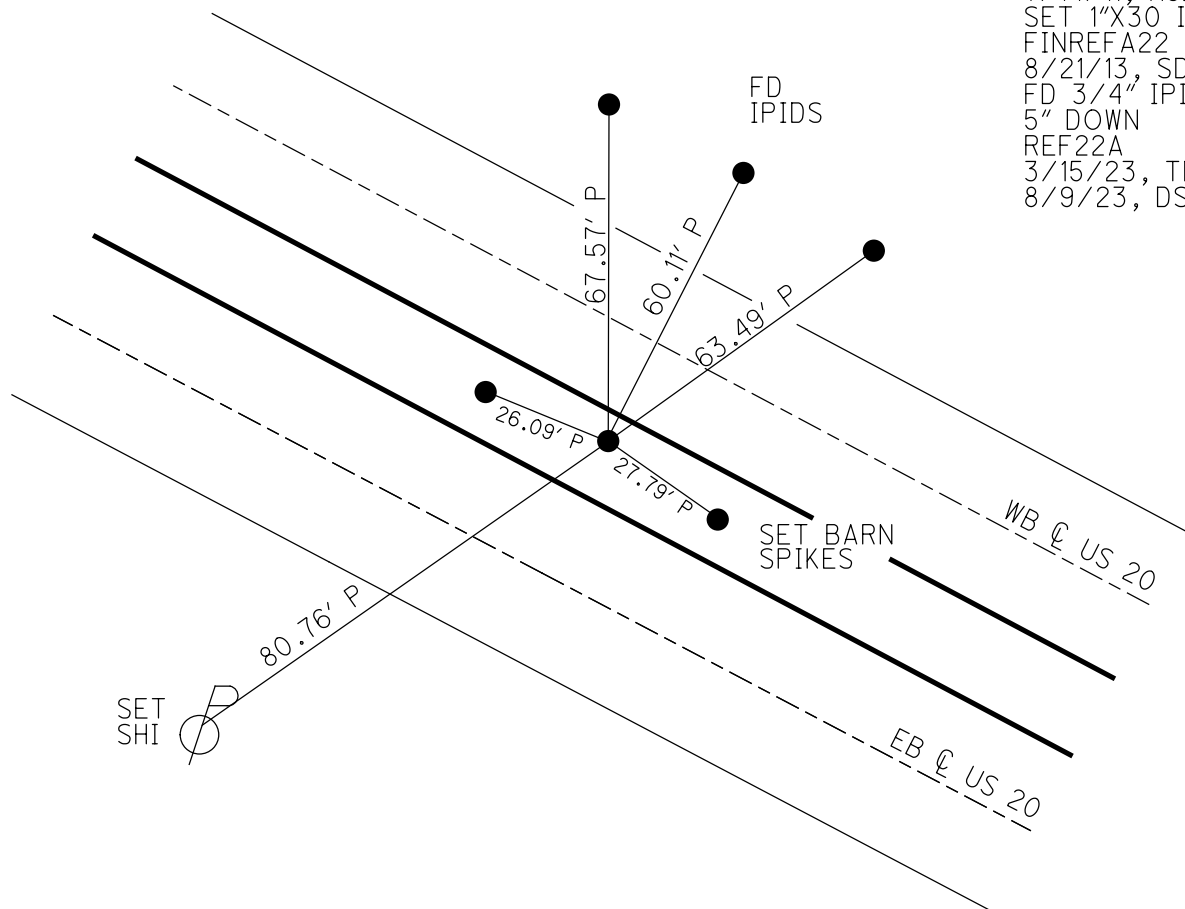
GEOID: NAVD88 2018

GRID: NORTHING: 632574.874

EASTING: 1765297.966



RECORD: P.I.
 STA.33+62.20
 FD 1" IPIN
 REFA22
 7/14/11, RJL
 SET 1"X30 IPIN
 FINREFA22
 8/21/13, SDC
 FD 3/4" IPIN
 5" DOWN
 REF22A
 3/15/23, TDN
 8/9/23, DSA



O.D.O.T. DISTRICT 2 SURVEY OFFICE (USE ONLY)

PERSONNEL

REFERENCE NO. 23

SHEET 26 OF 32

NOTES RHOADES
 H.C. AUBLE
 R.C. NIESE
ASTON

DATE 8/9/23
 WEATHER SUNNY
 TEMP. 79°

ROUTE US 20
 COUNTY SANDUSKY
 TOWNSHIP WASHINGTON
 SECTION 15

DWG BY RHOADES PID 110021

T 5 N R 14 E

TYPE MONUMENT MAG/WASHER

ON SURFACE - ~~BELOW~~ ON

OFFSET ¢ PAVEMENT 1.9' LT : ~~RT~~

2.4' TO S EDGE OF BERM

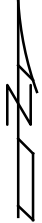
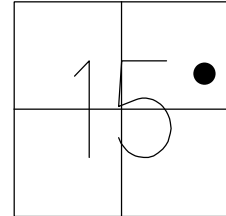
STATION: 589+04

HORIZ.DATUM: NAD83 2011

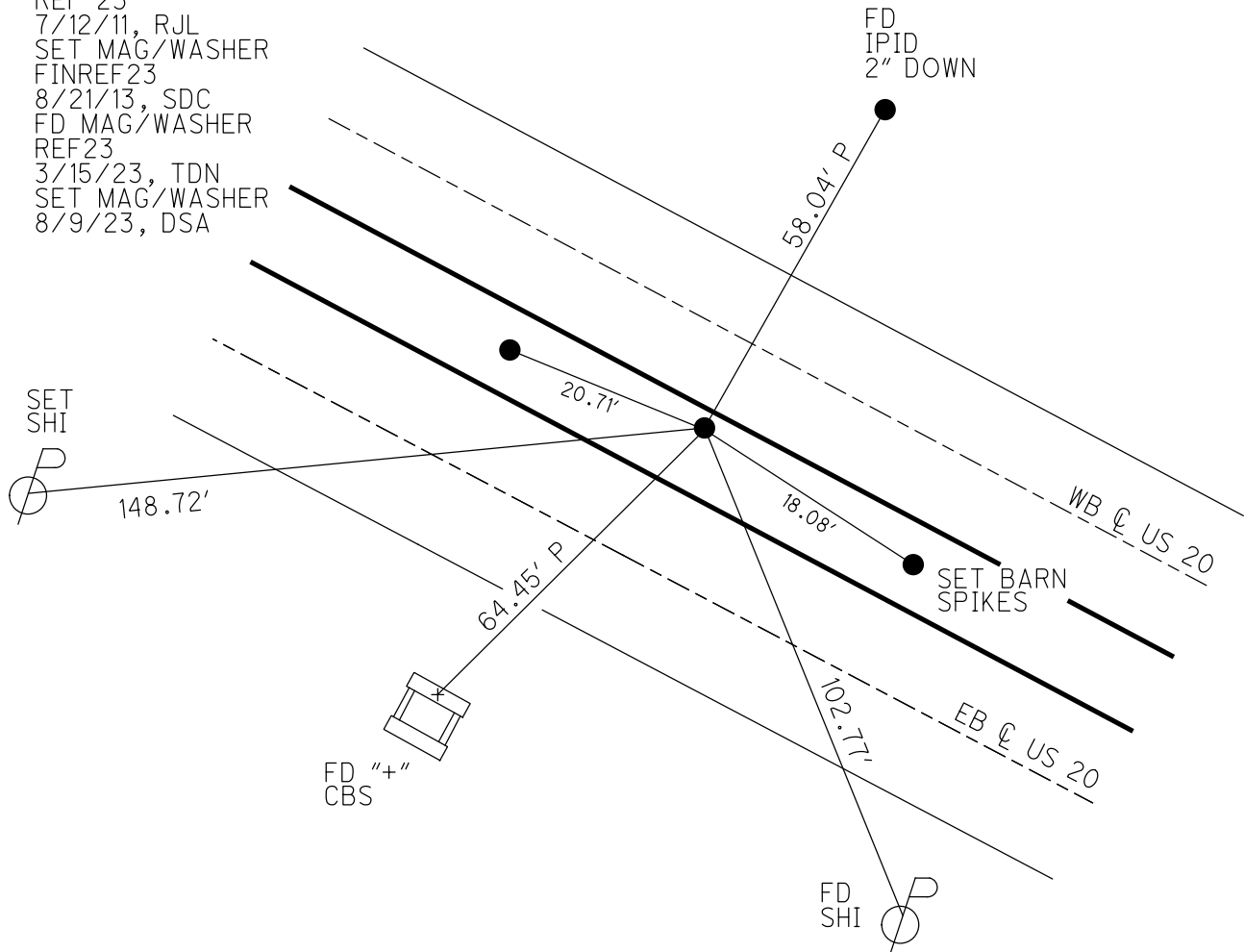
GEOID: NAVD88 2018

GRID: NORTHING: 630356.641

EASTING: 1769165.487



RECORD: P.O.T.
 STA. 48+49
 FD BOAT SPIKE
 REF 23
 7/12/11, RJL
 SET MAG/WASHER
 FINREF23
 8/21/13, SDC
 FD MAG/WASHER
 REF23
 3/15/23, TDN
 SET MAG/WASHER
 8/9/23, DSA



O.D.O.T. DISTRICT 2 SURVEY OFFICE (USE ONLY)

PERSONNEL

REFERENCE NO. 24

SHEET 28 OF 33

NOTES RHOADES

DATE 8/9/23

ROUTE US 20

H.C. AUBLE

WEATHER SUNNY

COUNTY SANDUSKY

R.C. NIESE

TEMP. 79°

TOWNSHIP WASHINGTON

ASTON

DWG BY RHOADES PID 110021

SECTION 15

T 5 N R 14 E

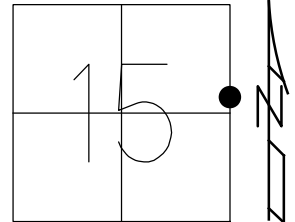
TYPE MONUMENT MAG/WASHER

ON SURFACE - ~~BELOW~~ ON

OFFSET ☉ PAVEMENT 16.1' LT : ~~RT~~

2.9' TO S EDGE OF BERM

STATION: 603+66.25



HORZ. DATUM: NAD83 2011

GEOID: NAVD88 2018

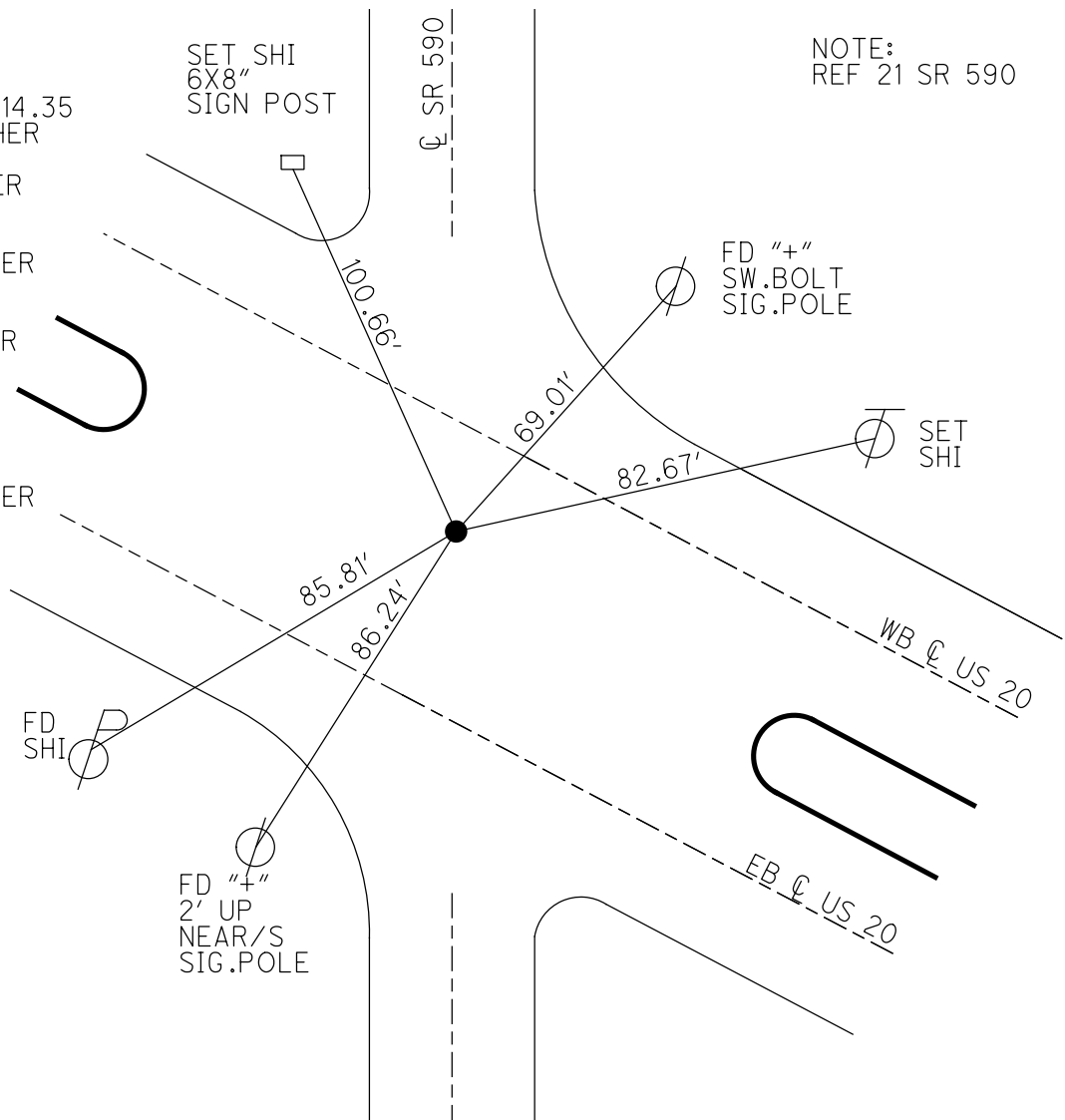
GRID: NORTHING: 629631.023

EASTING: 1770438.290

RECORD: P.I.
 $\Delta = 0^\circ 10.3' \text{ LT}$
 1946 PLAN 63+14.35
 SET P.K./WASHER
 6/29/00, MDB
 FD P.K./WASHER
 REF24
 7/12/11, RJL
 SET MAG/WASHER
 FINREF24
 8/21/13, SDC
 FD MAG/WASHER
 REFA21
 3/28/16, JFO
 FD MAG SHANK
 REF24
 3/15/23, TDN
 SET MAG/WASHER
 8/9/23, DSA

SET SHI
 6X8"
 SIGN POST

NOTE:
 REF 21 SR 590



O.D.O.T. DISTRICT 2 SURVEY OFFICE (USE ONLY)

PERSONNEL

REFERENCE NO. 25

SHEET 28 OF 32

NOTES RHOADES

DATE 8/9/23

ROUTE US 20

H.C. AUBLE

WEATHER SUNNY

COUNTY SANDUSKY

R.C. NIESE

TEMP. 79°

TOWNSHIP WASHINGTON

ASTON

SECTION 14

DWG BY RHOADES PID 110021

T 5 N R 14 E

TYPE MONUMENT IPID W/2 1/2" AL.DISK

~~ON SURFACE~~ - BELOW 5"

OFFSET CL PAVEMENT 0.9' LT : ~~RT~~

4.7' TO S EDGE OF BERM

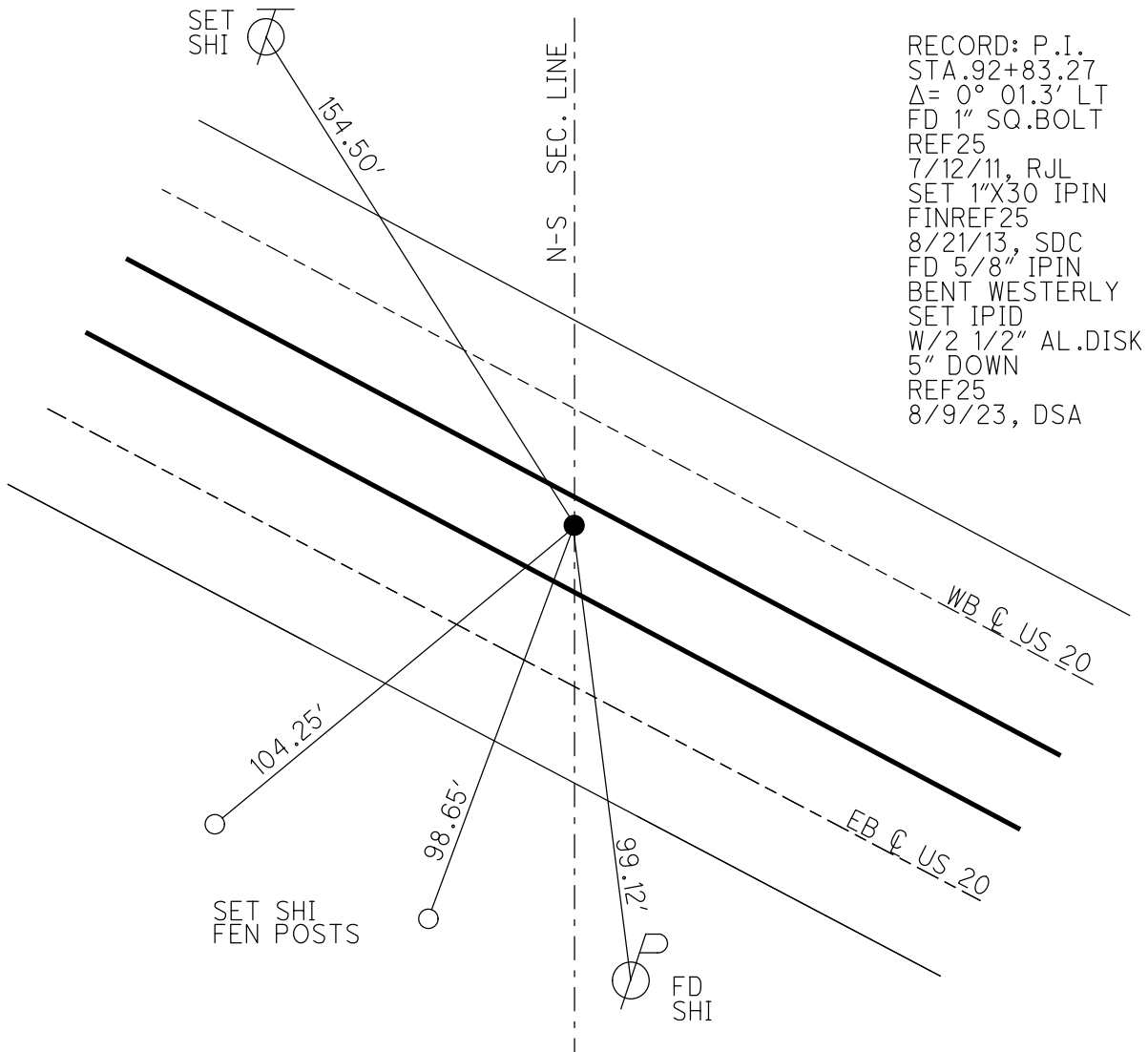
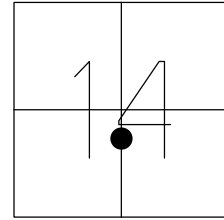
STATION: 633+37

HORZ.DATUM: NAD83 2011

GEOID: NAVD88 2018

GRID: NORTHING: 628168.896

EASTING: 1773021.829



O.D.O.T. DISTRICT 2 SURVEY OFFICE (USE ONLY)

PERSONNEL

REFERENCE NO. 26

SHEET 29 OF 32

NOTES RHOADES

DATE 8/9/23

ROUTE US 20

H.C. AUBLE

WEATHER SUNNY

COUNTY SANDUSKY

R.C. NIESE

TEMP. 79°

TOWNSHIP WASHINGTON

ASTON

SECTION 14

DWG BY RHOADES PID 110021

T 5 N R 14 E

TYPE MONUMENT MAG/WASHER

ON SURFACE - ~~BELOW~~ ON

OFFSET Q PAVEMENT 16.3' LT : ~~RT~~

4.0' TO S EDGE OF BERM

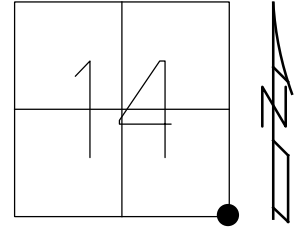
STATION: 662+41

HORZ.DATUM: NAD83 2011

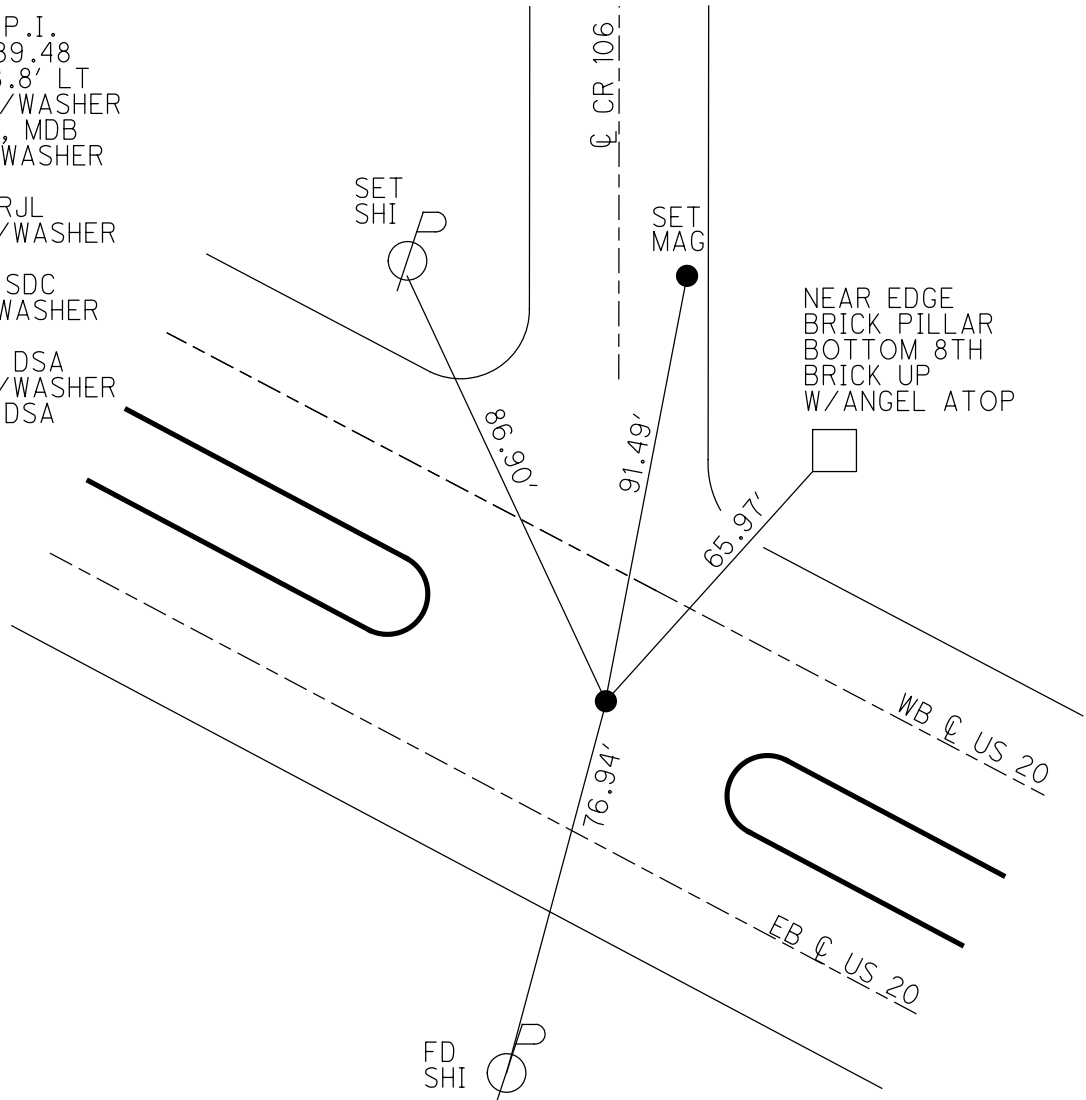
GEOID: NAVD88 2018

GRID: NORTHING: 626739.036

EASTING: 1775552.622



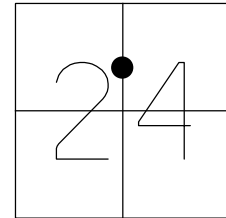
RECORD: P.I.
 STA.121+89.48
 $\Delta = 0^\circ 08.8' \text{ LT}$
 SET P.K./WASHER
 6/29/00, MDB
 FD P.K./WASHER
 REF 26
 7/12/11, RJL
 SET MAG/WASHER
 FINREF26
 8/21/13, SDC
 FD MAG/WASHER
 REF26
 3/14/23, DSA
 SET MAG/WASHER
 8/9/23, DSA



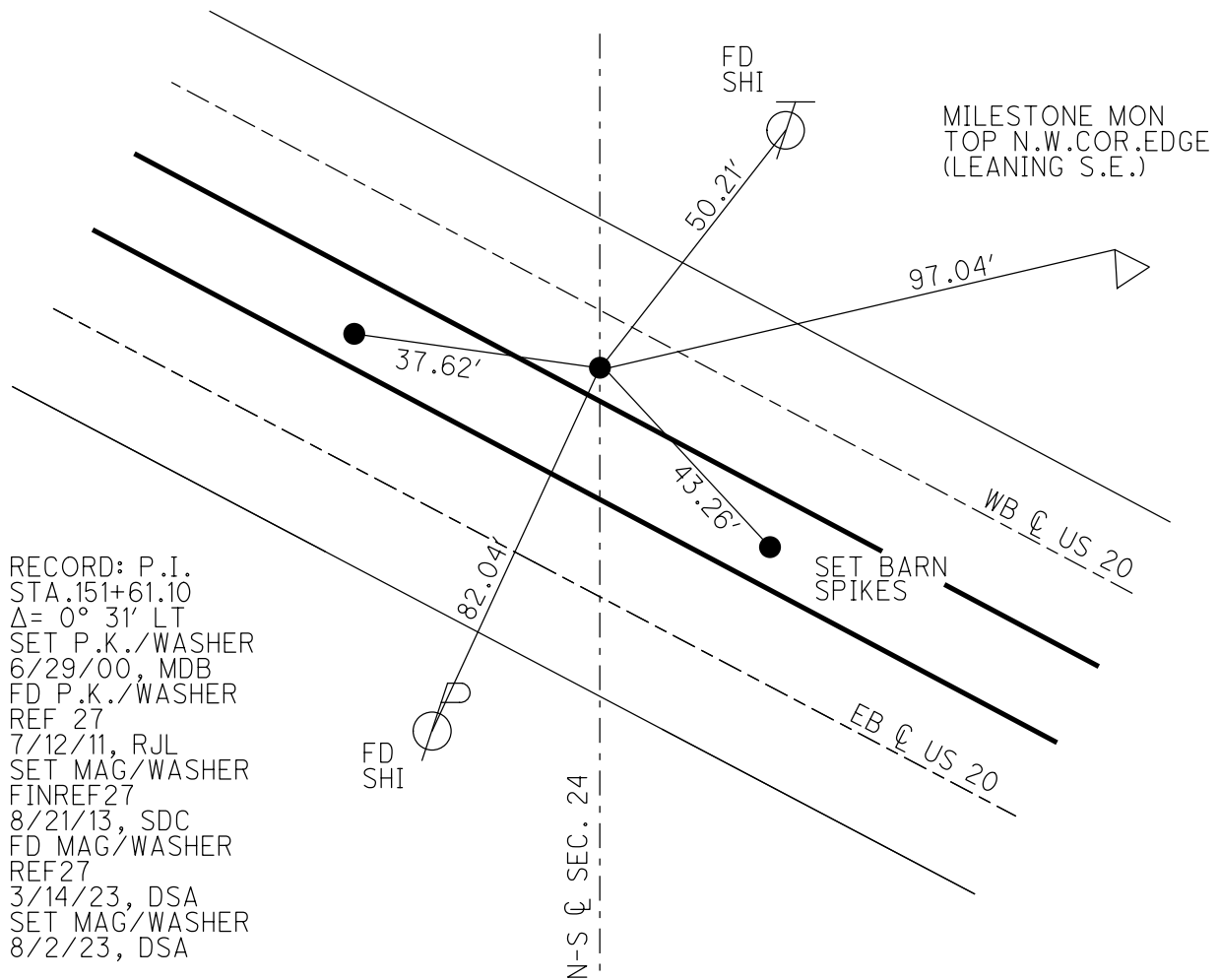
O.D.O.T. DISTRICT 2 SURVEY OFFICE (USE ONLY)

PERSONNEL _____ REFERENCE NO. 27 SHEET 30 OF 32
 NOTES RHOADES DATE 8/2/23 ROUTE US 20
 H.C. AUBLE WEATHER SUNNY COUNTY SANDUSKY
 R.C. NIESE TEMP. 80° TOWNSHIP WASHINGTON
ASTON SECTION 24
 DWG BY RHOADES PID 110021 T 5 N R 14 E

TYPE MONUMENT MAG/WASHER
 ON SURFACE - ~~BELOW~~ ON
 OFFSET Q PAVEMENT 7.7' LT : ~~RT~~
3.8' TO S EDGE OF BERM
 STATION: 692+13



HORZ. DATUM: NAD83 2011 GEOID: NAVD88 2018
 GRID: NORTHING: 625284.864 EASTING: 1778142.587



RECORD: P.I.
 STA. 151+61.10
 $\Delta = 0^\circ 31' \text{ LT}$
 SET P.K./WASHER
 6/29/00, MDB
 FD P.K./WASHER
 REF 27
 7/12/11, RJL
 SET MAG/WASHER
 FINREF 27
 8/21/13, SDC
 FD MAG/WASHER
 REF 27
 3/14/23, DSA
 SET MAG/WASHER
 8/2/23, DSA

O.D.O.T. DISTRICT 2 SURVEY OFFICE (USE ONLY)

PERSONNEL

REFERENCE NO. 28

SHEET 31 OF 32

NOTES RHOADES
 H.C. AUBLE
 R.C. NIESE
ASTON

DATE 8/2/23
 WEATHER SUNNY
 TEMP. 80°

ROUTE US 20
 COUNTY SANDUSKY
 TOWNSHIP WASHINGTON
 SECTION 24

DWG BY RHOADES PID 110021

T 5 N R 14 E

TYPE MONUMENT MAG/WASHER

ON SURFACE - ~~BELOW~~ ON

OFFSET \odot PAVEMENT 9.3' LT : ~~RT~~

1.3' TO S EDGE OF BERM

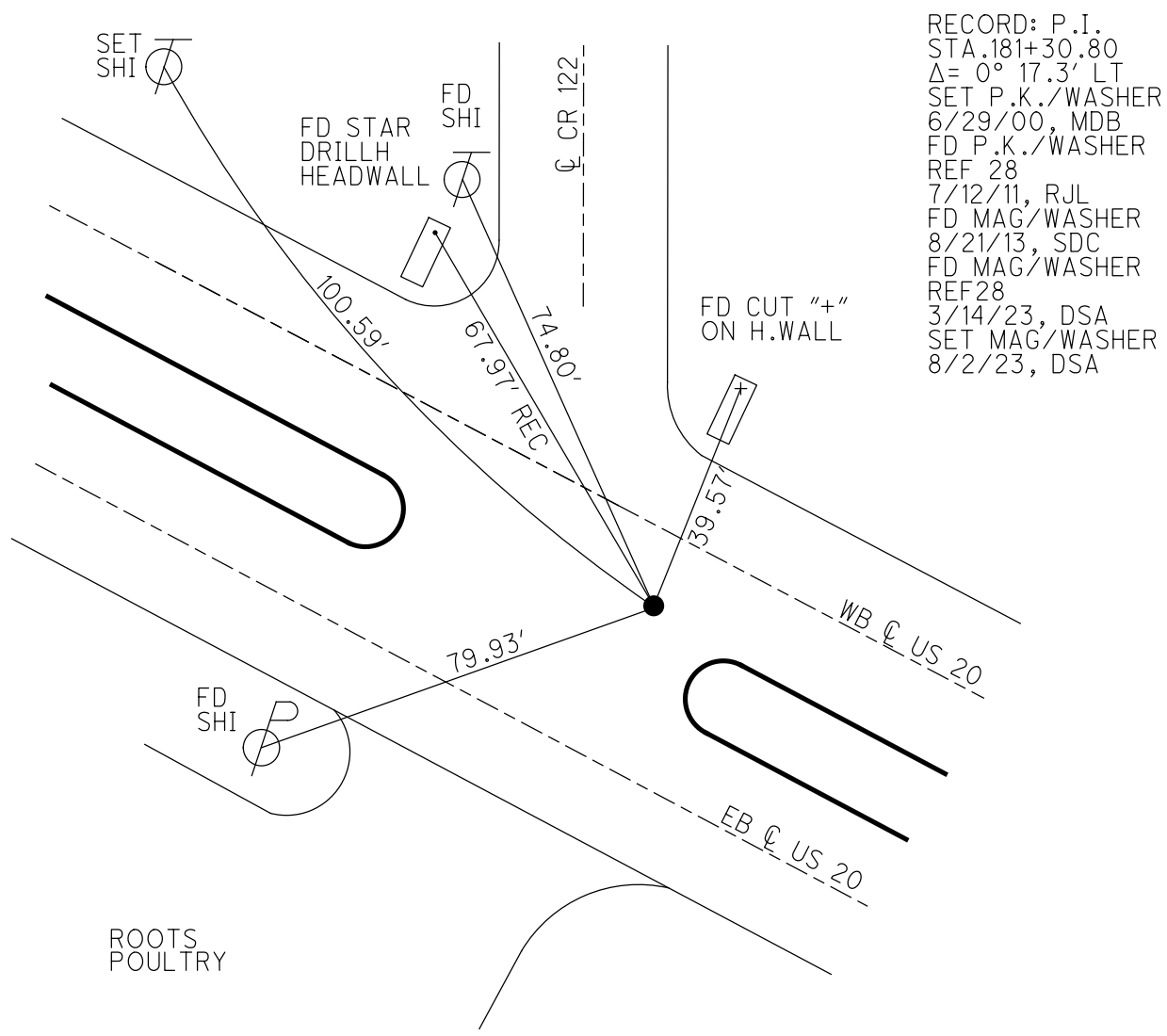
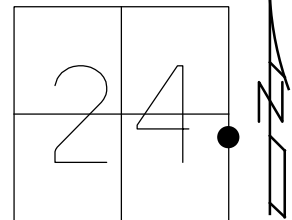
STATION: 721+82

HORIZ.DATUM: NAD83 2011

GEOID: NAVD88 2018

GRID: NORTHING: 623808.365

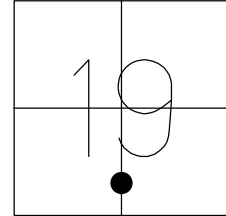
EASTING: 1780718.841



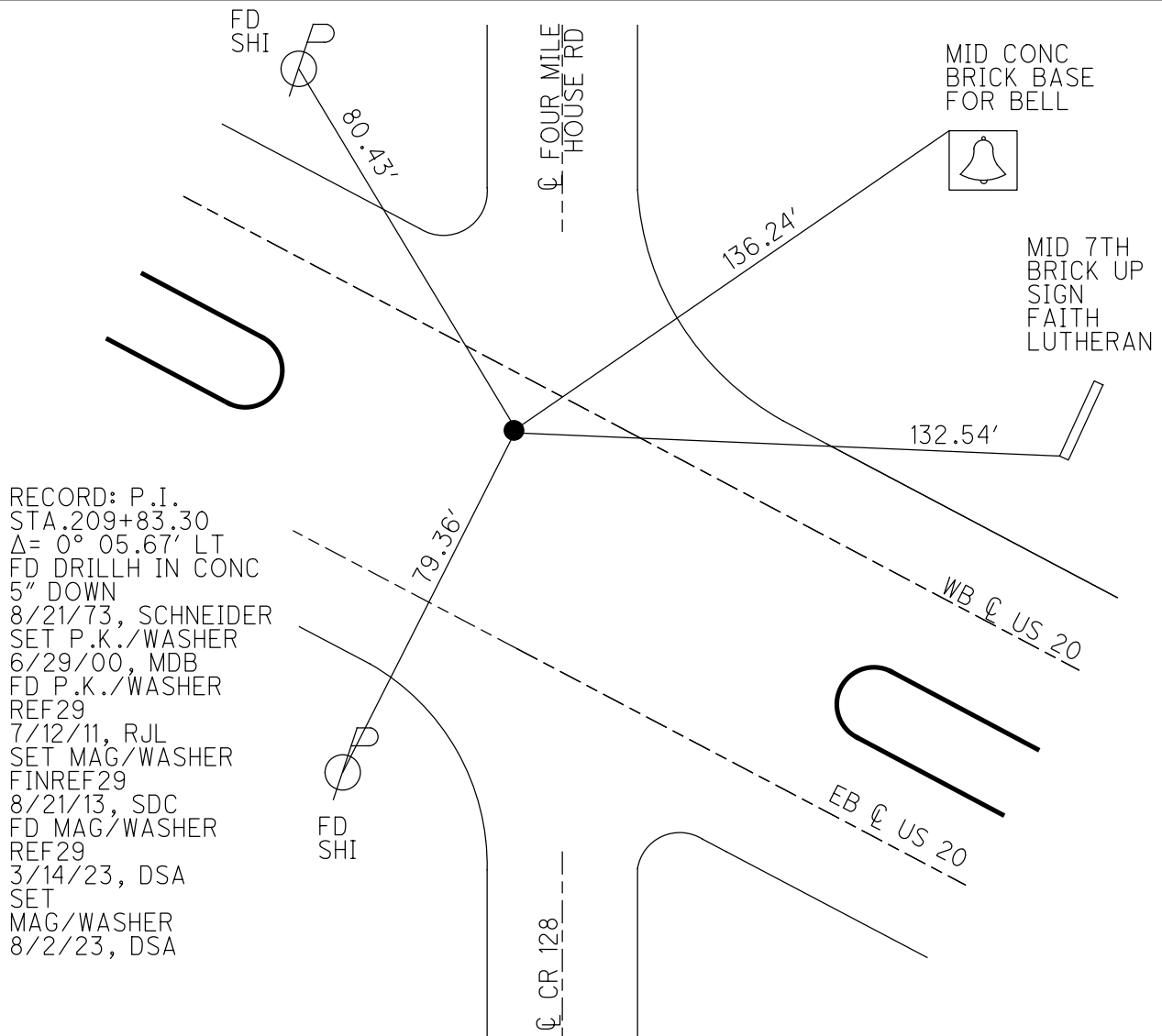
O.D.O.T. DISTRICT 2 SURVEY OFFICE (USE ONLY)

PERSONNEL _____ REFERENCE NO. 29 SHEET 32 OF 32
 NOTES RHOADES DATE 8/2/23 ROUTE US 20
 H.C. AUBLE WEATHER SUNNY COUNTY SANDUSKY
 R.C. NIESE TEMP. 80° TOWNSHIP WASHINGTON
 _____ ASTON _____ SECTION 19
 DWG BY RHOADES PID 110021 T 5 N R 15 E

TYPE MONUMENT MAG/WASHER
 ON SURFACE - ~~BELOW~~ ON
 OFFSET ☐ PAVEMENT 13.5' LT : ~~RT~~
1.6' TO S EDGE OF BERM
 STATION: 750+35



HORIZ.DATUM: NAD83 2011 GEOID: NAVD88 2018
 GRID: NORTHING: 622403.420 EASTING: 1783199.830

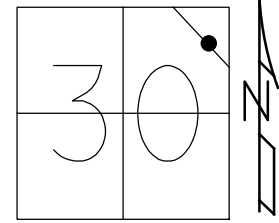


RECORD: P.I.
 STA. 209+83.30
 $\Delta = 0^\circ 05.67'$ LT
 FD DRILLH IN CONC
 5" DOWN
 8/21/73, SCHNEIDER
 SET P.K./WASHER
 6/29/00, MDB
 FD P.K./WASHER
 REF29
 7/12/11, RJL
 SET MAG/WASHER
 FINREF29
 8/21/13, SDC
 FD MAG/WASHER
 REF29
 3/14/23, DSA
 SET
 MAG/WASHER
 8/2/23, DSA

O.D.O.T. DISTRICT 2 SURVEY OFFICE (USE ONLY)

PERSONNEL _____ REFERENCE NO. 29 A SHEET 1 OF 10
 NOTES NIESE DATE 5/19/22 ROUTE US 20
 H.C. _____ WEATHER _____ COUNTY SANDUSKY
 R.C. _____ TEMP. _____ TOWNSHIP SANDUSKY
 DWG BY ASTON PID 111020 SECTION 30
 T 5 N R 15 E

TYPE MONUMENT CNPT
 ON SURFACE - BELOW _____
 OFFSET \odot PAVEMENT _____ LT : RT
 _____ TO _____ EDGE PAVEMENT
 STATION: 779+04.46

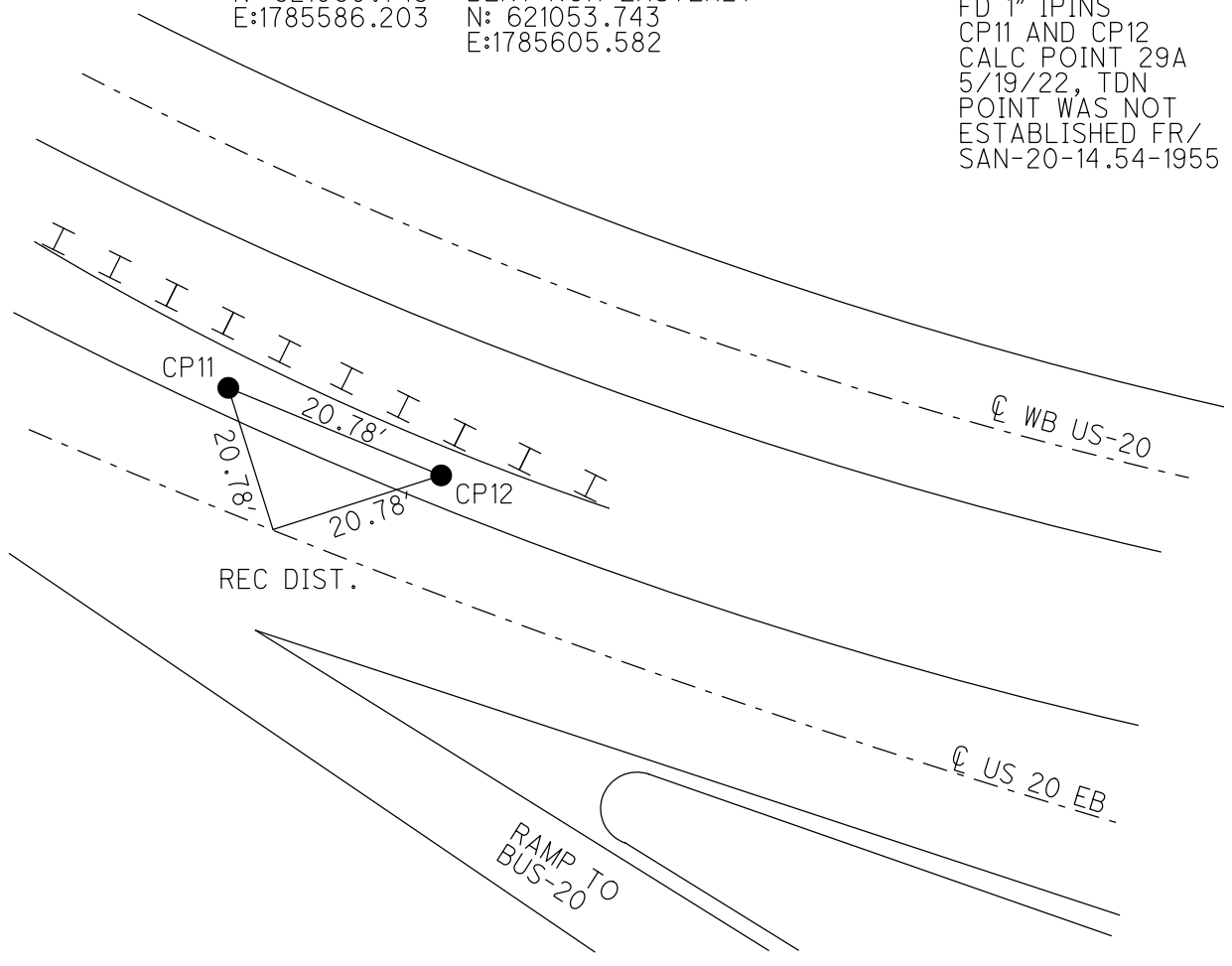


HORIZ.DATUM: NAD83(2011) GEOID: NAVD88 2018
 GRID: NORTHING: 621040.203 EASTING: 1785589.347

CP11
 FD 1" IPIN
 5" DOWN
 N: 621060.743
 E: 1785586.203

CP12
 FD 1" IPIN
 7" DOWN
 BENT NOR-EASTERLY
 N: 621053.743
 E: 1785605.582

RECORD: P.I.
 STA 779+04.46
 $\Delta = 0^{\circ}09' RT$
 FD 1" IPINS
 CP11 AND CP12
 CALC POINT 29A
 5/19/22, TDN
 POINT WAS NOT
 ESTABLISHED FR/
 SAN-20-14.54-1955



O.D.O.T. DISTRICT 2 SURVEY OFFICE (USE ONLY)

PERSONNEL

REFERENCE NO. 30

SHEET 1 OF 6

NOTES SCHNEIDER

DATE 8/21/73

ROUTE US 20

H.C. MOSSER

WEATHER FAIR

COUNTY SANDUSKY

R.C. BARBOUR

TEMP. 70°

TOWNSHIP SANDUSKY

GEYMAN

SECTION 30

DWG BY NIESE PID _____

T 5 N R 15 E

TYPE MONUMENT 1" IPIN

~~ON SURFACE~~ - BELOW 5"

OFFSET ℄ PAVEMENT 14.95' LT : ~~RT~~

- TO - EDGE PAVEMENT

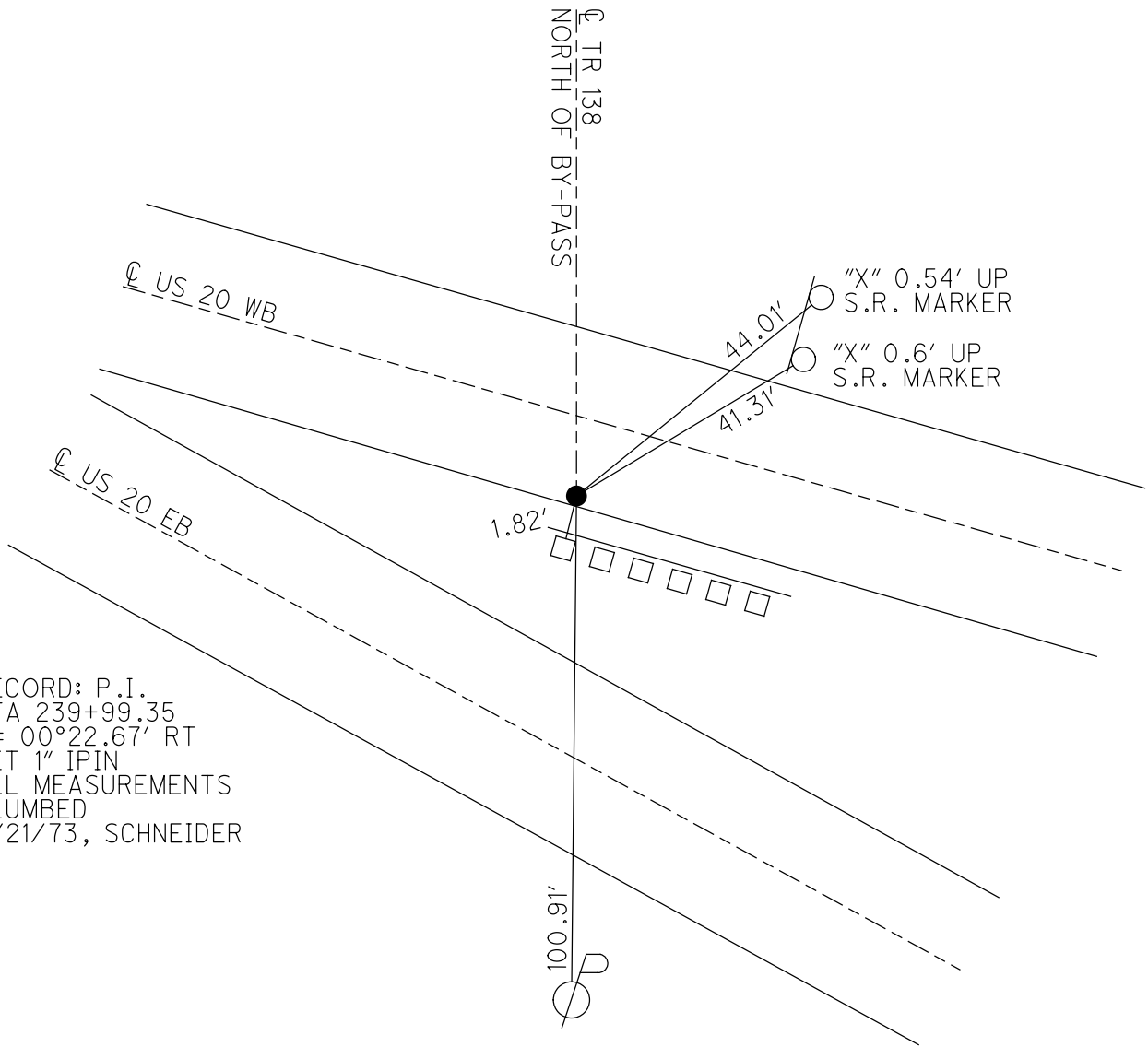
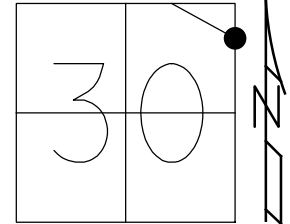
STATION: 780+51

HORZ. DATUM: _____

GEOID: _____

GRID: NORTHING: _____

EASTING: _____



RECORD: P.I.
 STA 239+99.35
 $\Delta = 00^\circ 22.67'$ RT
 SET 1" IPIN
 ALL MEASUREMENTS
 PLUMBED
 8/21/73, SCHNEIDER

O.D.O.T. DISTRICT 2 SURVEY OFFICE (USE ONLY)

PERSONNEL

REFERENCE NO. 30 A

SHEET 2 OF 10

NOTES NIESE

DATE 5/5/23

ROUTE US 20

H.C. NIESE

WEATHER SUNNY

COUNTY SANDUSKY

R.C. AUBLE

TEMP. 50°

TOWNSHIP SANDUSKY

SECTION 29

DWG BY ASTON

PID 111020

T 5 N R 15 E

TYPE MONUMENT 1" IPIN

ON SURFACE - ~~BELOW~~ ON

OFFSET Q PAVEMENT LT : RT

21.7' TO LT EDGE PAVEMENT

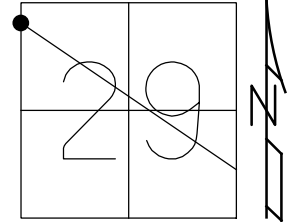
STATION: 239+99.35 = CR 20

HORZ. DATUM: NAD83 2011

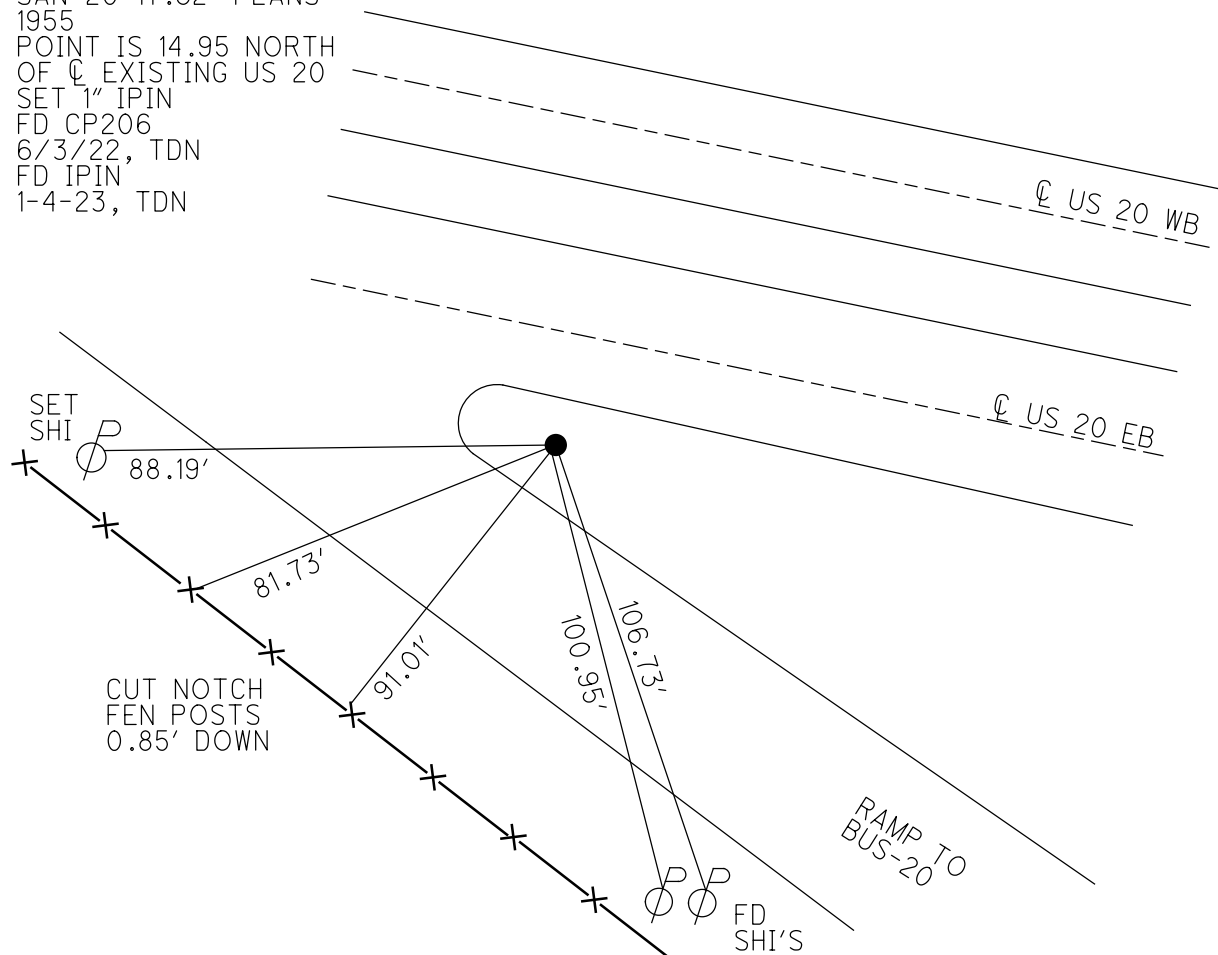
GEOID: NAVD88 2018

GRID: NORTHING: 620923.074

EASTING: 1785825.599



RECORD: P.I.
 STA. 239+99.35
 $\Delta = 0^\circ 22.67'$ RT
 SAN-20-14.60
 SAN-20-17.62" PLANS
 1955
 POINT IS 14.95 NORTH
 OF Q EXISTING US 20
 SET 1" IPIN
 FD CP206
 6/3/22, TDN
 FD IPIN
 1-4-23, TDN



O.D.O.T. DISTRICT 2 SURVEY OFFICE (USE ONLY)

PERSONNEL

REFERENCE NO. 31

SHEET 2 OF 6

NOTES SCHNEIDER
 H.C. MOSSER
 R.C. BARBOUR
GEYMAN

DATE 8/21/73
 WEATHER COOL
 TEMP. 72°

ROUTE US 20
 COUNTY SANDUSKY
 TOWNSHIP SANDUSKY
 SECTION 29
 T 5 N R 15 E

DWG BY NIESE PID _____

TYPE MONUMENT "X" CUT IN CONC. TROUGH

ON SURFACE - ~~BELOW~~ ON _____

OFFSET \varnothing PAVEMENT _____ LT : RT

- TO - EDGE PAVEMENT


STATION: 783+08.18

HORIZ.DATUM: _____

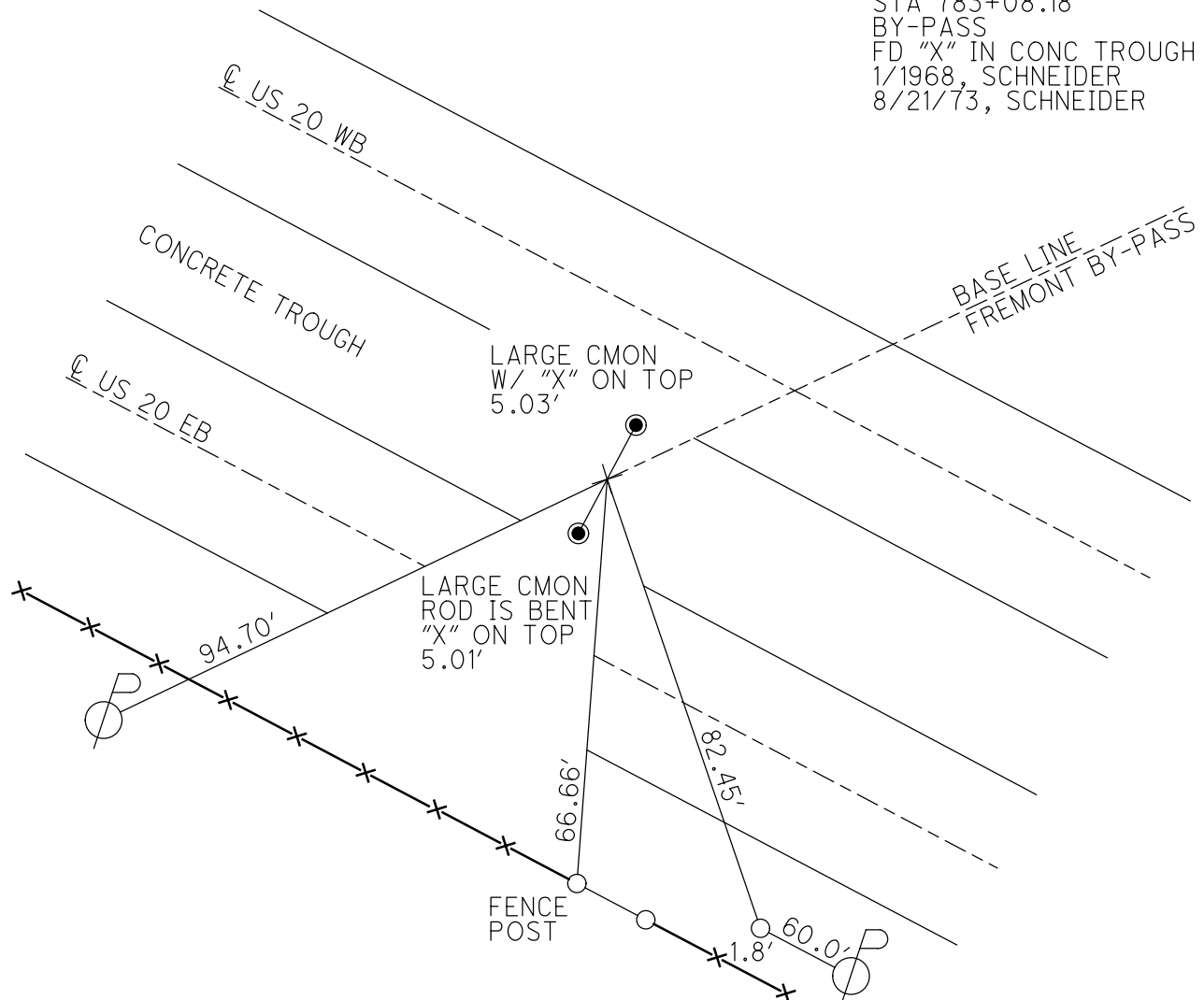
GEOID: _____

GRID: NORTHING: _____

EASTING: _____



RECORD: P.I.
 STA 783+08.18
 BY-PASS
 FD "X" IN CONC TROUGH
 1/1968, SCHNEIDER
 8/21/73, SCHNEIDER

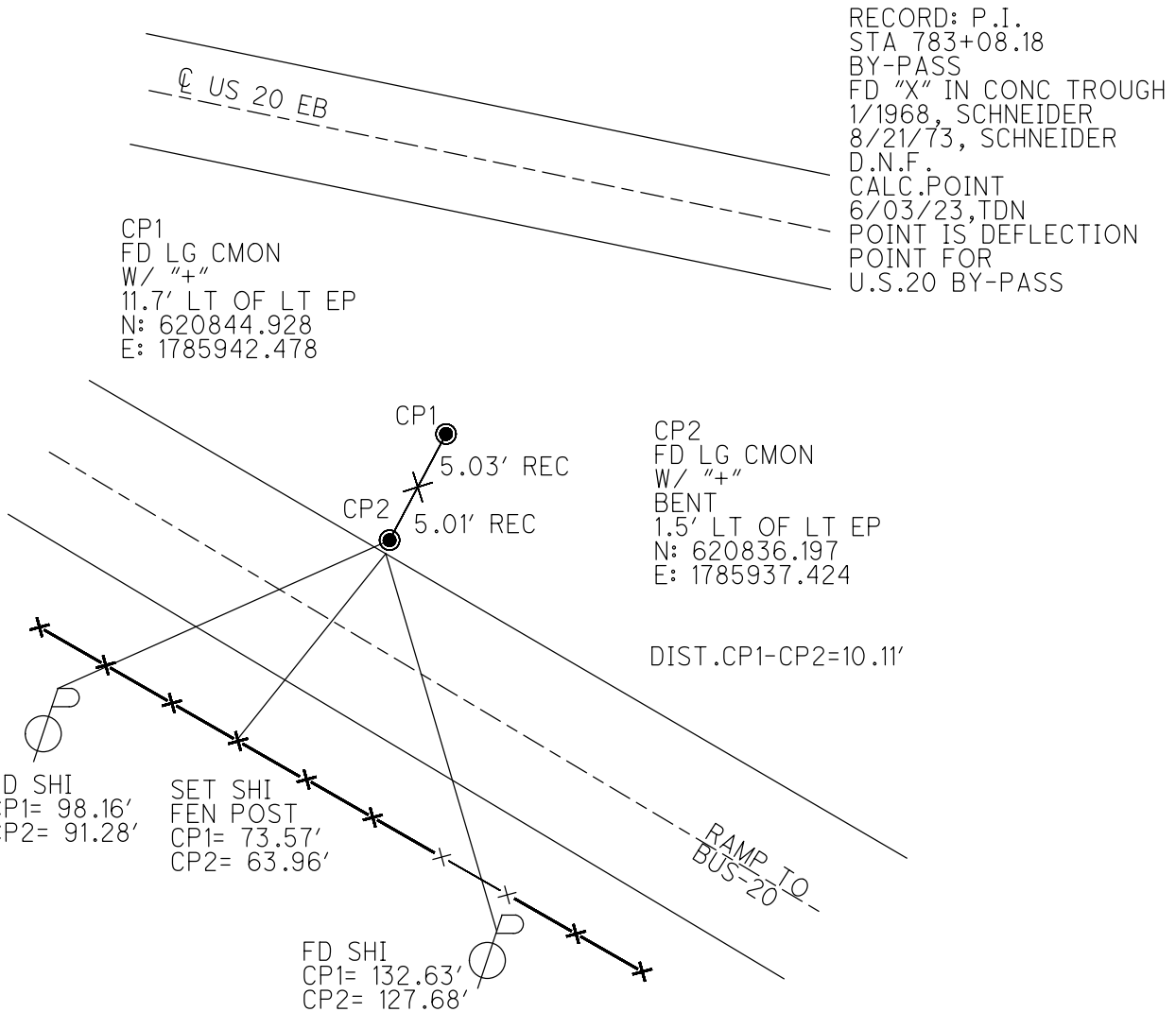
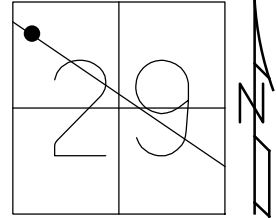


O.D.O.T. DISTRICT 2 SURVEY OFFICE (USE ONLY)

PERSONNEL _____ REFERENCE NO. 31 SHEET 3 OF 10
 NOTES NIESE DATE 5/5/22 ROUTE US 20
 H.C. NIESE WEATHER SUNNY COUNTY SANDUSKY
 R.C. AUBLE TEMP. 50° TOWNSHIP SANDUSKY
 DWG BY ASTON PID 111020 SECTION 29
 T 5 N R 15 E

TYPE MONUMENT D.N.F.
 ON SURFACE - BELOW _____
 OFFSET C PAVEMENT _____ LT : RT
 _____ TO _____ EDGE PAVEMENT
 STATION: 783+10.76

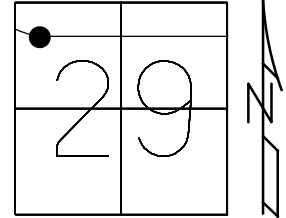
HORZ.DATUM: NAD83 2011 GEOID: NAVD88 2018
 GRID: NORTHING: 620923.074 EASTING: 1785825.599



O.D.O.T. DISTRICT 2 SURVEY OFFICE (USE ONLY)

PERSONNEL _____ REFERENCE NO. 31 A SHEET 4 OF 10
 NOTES NIESE DATE 5/19/22 ROUTE US 20
 H.C. _____ WEATHER SUNNY COUNTY SANDUSKY
 R.C. _____ TEMP. 50° TOWNSHIP SANDUSKY
 DWG BY ASTON PID 111020 SECTION 29
 T 5 N R 15 E

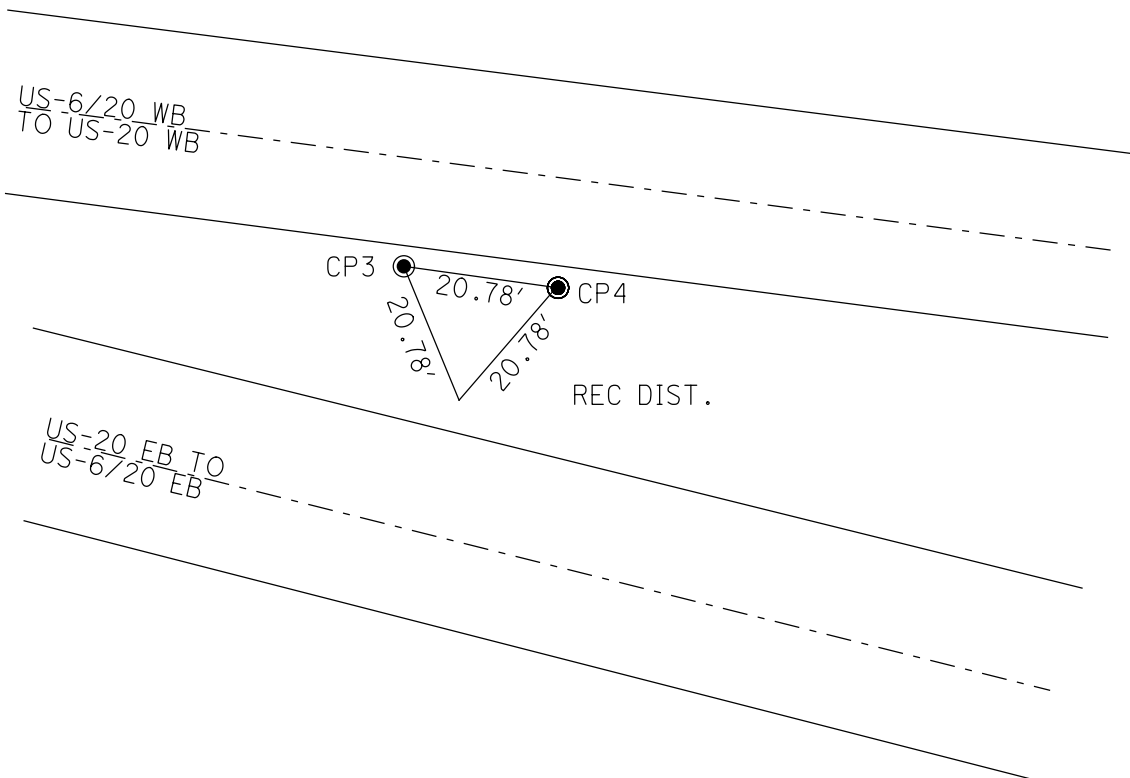
TYPE MONUMENT CNPT
 ON SURFACE - BELOW _____
 OFFSET $\text{\textcircled{C}}$ PAVEMENT _____ LT : RT
 _____ TO _____ EDGE PAVEMENT
 STATION: 790+00



HORZ. DATUM: NAD83 2011 GEOID: NAVD88 2018
 GRID: NORTHING: 620818.159 EASTING: 1786630.762

RECORD:
 SAN-20-14.54
 PLANS 1955
 STA 790+00
 FD CMONS
 CP3, CP4
 5/19/2022, TDN

CP3	CP4
FD CMON	FD CMON
5" DOWN	N: 620835.789
N: 620836.522	E: 1786641.761
E: 1786621.035	



O.D.O.T. DISTRICT 2 SURVEY OFFICE (USE ONLY)

PERSONNEL

REFERENCE NO. 32

SHEET 3 OF 6

NOTES SCHNEIDER

DATE 8/21/73

ROUTE US 20

H.C. MOSSER

WEATHER COOL

COUNTY SANDUSKY

R.C. BARBOUR

TEMP. 72°

TOWNSHIP SANDUSKY

GEYMAN

SECTION 29

DWG BY NIESE PID _____

T 5 N R 15 E

TYPE MONUMENT 1/2" PIPE

ON SURFACE - ~~BELOW~~ ON

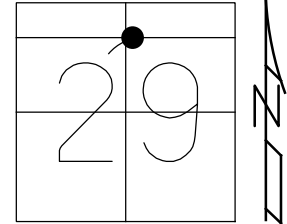
OFFSET 0 PAVEMENT _____ LT : RT

- TO - EDGE PAVEMENT

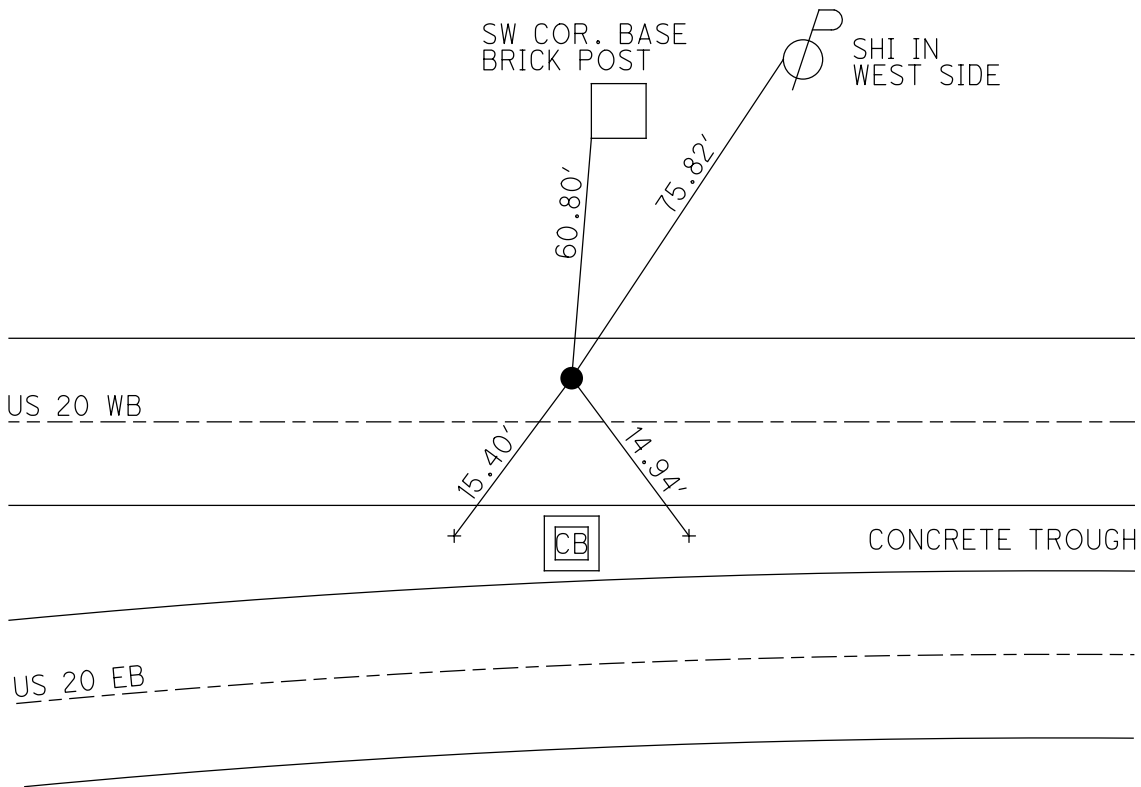
STATION: 811+11

HORIZ.DATUM: _____ GEOID: _____

GRID: NORTHING: _____ EASTING: _____



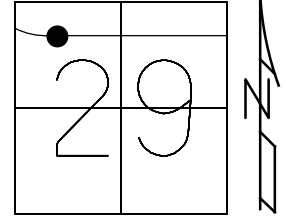
RECORD: P.I.
 STA 270+59.55
 $\Delta = 0^{\circ}04' RT$
 FD 1/2" IPIPE
 8/21/73, SCHNEIDER



O.D.O.T. DISTRICT 2 SURVEY OFFICE (USE ONLY)

PERSONNEL _____ REFERENCE NO. 32 SHEET 5 OF 10
 NOTES NIESE DATE 5/19/22 ROUTE US 20
 H.C. _____ WEATHER SUNNY COUNTY SANDUSKY
 R.C. _____ TEMP. 50° TOWNSHIP SANDUSKY
 DWG BY ASTON PID 111020 SECTION 29
 T 5 N R 15 E

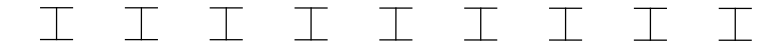
TYPE MONUMENT IPID W/2 1/2" DISK
 ON SURFACE - ~~BELOW~~ ON
 OFFSET ☉ PAVEMENT _____ LT : RT
 - TO - EDGE PAVEMENT
 STATION: 799+03.65



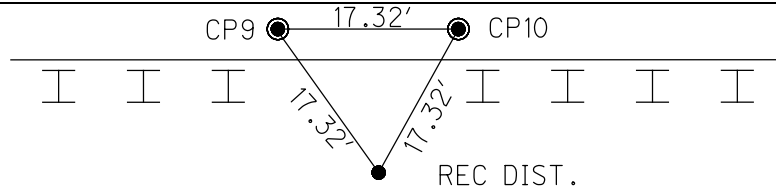
HORZ. DATUM: NAD83 2011 GEOID: NAVD88 2018
 GRID: NORTHING: 620787.372 EASTING: 1787581.251

RECORD: P.I.
 STA 270+59.55
 $\Delta = 0^\circ 04' RT$
 FD 1/2" IPIPE
 8/21/73, SCHNEIDER
 FD IPID
 STA 799
 5/19/22, TDN

DIST. 32-33 = 949.06' REC



☉ US 20 WB -----



CP9
 FD 1" IPIN
 12" DOWN
 BENT NW
 N: 620802.736
 E: 1787573.173

CP10
 FD CMON
 8" DOWN
 N: 620802.118
 E: 1787590.433

O.D.O.T. DISTRICT 2 SURVEY OFFICE (USE ONLY)

PERSONNEL _____

REFERENCE NO. 33

SHEET 6 OF 10

NOTES NIESE

DATE 5/31/22

ROUTE US 20

H.C. _____

WEATHER _____

COUNTY SANDUSKY

R.C. _____

TEMP. _____

TOWNSHIP SANDUSKY

DWG BY ASTON

PID 111020

SECTION 29

T 5 N R 15 E

TYPE MONUMENT CNPT

ON SURFACE - BELOW _____

OFFSET C PAVEMENT _____ ~~±~~ : RT

_____ TO _____ EDGE PAVEMENT

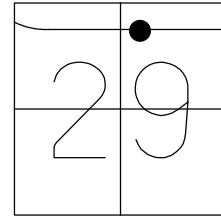
STATION: 809+00

HORZ. DATUM: NAD83 2011

GEOID: NAVD88 2018

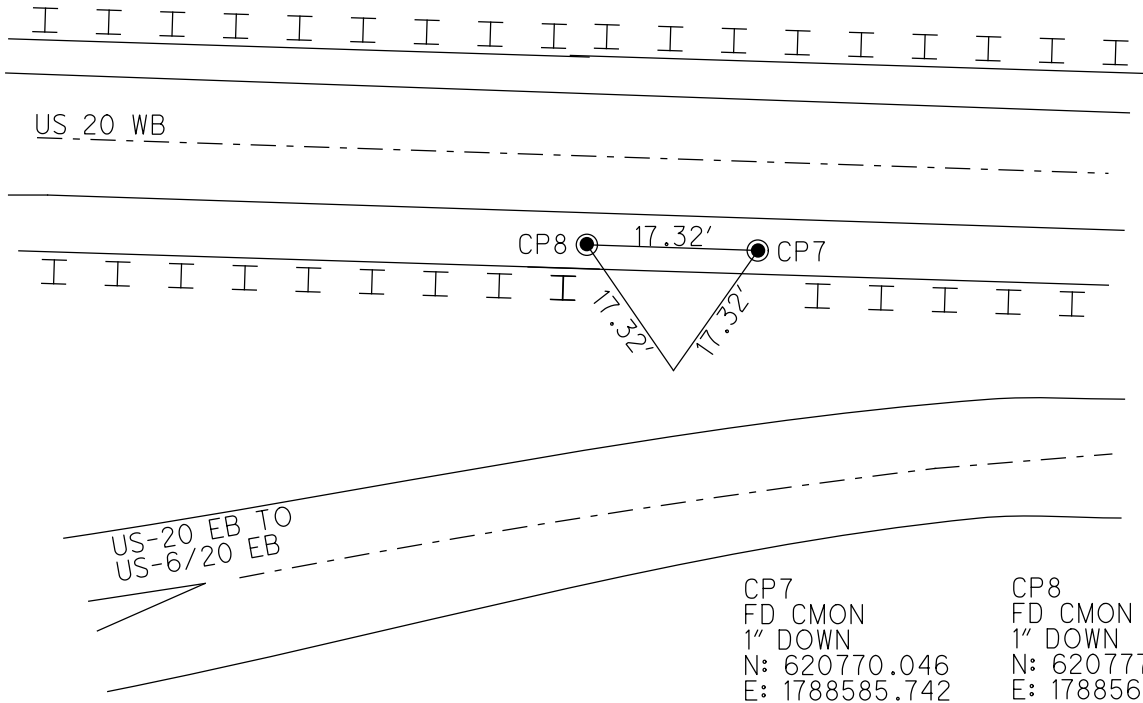
GRID: NORTHING: 620923.074

EASTING: 1785825.599



RECORD
 STA. EQ.
 804+79.99 BK
 804+32.76 FWD
 SAN-20-14.54
 1955
 FD CMONS
 CP7 AND CP8
 5/31/22, TDC

DIST. 32-33= 949.06' REC



O.D.O.T. DISTRICT 2 SURVEY OFFICE (USE ONLY)

PERSONNEL

REFERENCE NO. 33 A

SHEET 7 OF 10

NOTES NIESE

DATE 5/5/23

ROUTE US 20

H.C. _____

WEATHER _____

COUNTY SANDUSKY

R.C. _____

TEMP. _____

TOWNSHIP SANDUSKY

SECTION 28

DWG BY ASTON

PID 111020

T 5 N R 15 E

TYPE MONUMENT CMON

ON SURFACE - BELOW ON

OFFSET C PAVEMENT _____ LT : RT

_____ TO _____ EDGE PAVEMENT

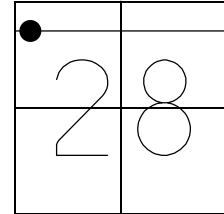
STATION: 843+49.55

HORZ.DATUM: NAD83 2011

GEOID: NAVD88 2018

GRID: NORTHING: 620669.552

EASTING: 1791224.978



RECORD:
 STA 835+50
 SAN-20-14.54
 1955
 FD CMON
 W/ 1" PIN
 STA 835
 5/24/22, TDN

US 20 WB _____

US 20 EB _____



O.D.O.T. DISTRICT 2 SURVEY OFFICE (USE ONLY)

PERSONNEL

REFERENCE NO. 34

SHEET 8 OF 10

NOTES SCHNEIDER

DATE 1/1968

ROUTE US 20

H.C. MOSSER

WEATHER _____

COUNTY SANDUSKY

R.C. BARBOUR
REDDING, POTTS

TEMP. _____

TOWNSHIP SANDUSKY

DWG BY NIESE

PID _____

SECTION 28

T 5 N R 16 E

TYPE MONUMENT _____

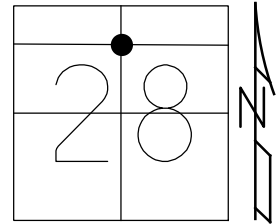
ON SURFACE - BELOW ON

OFFSET \varnothing PAVEMENT _____ LT : RT
_____ TO _____ EDGE PAVEMENT

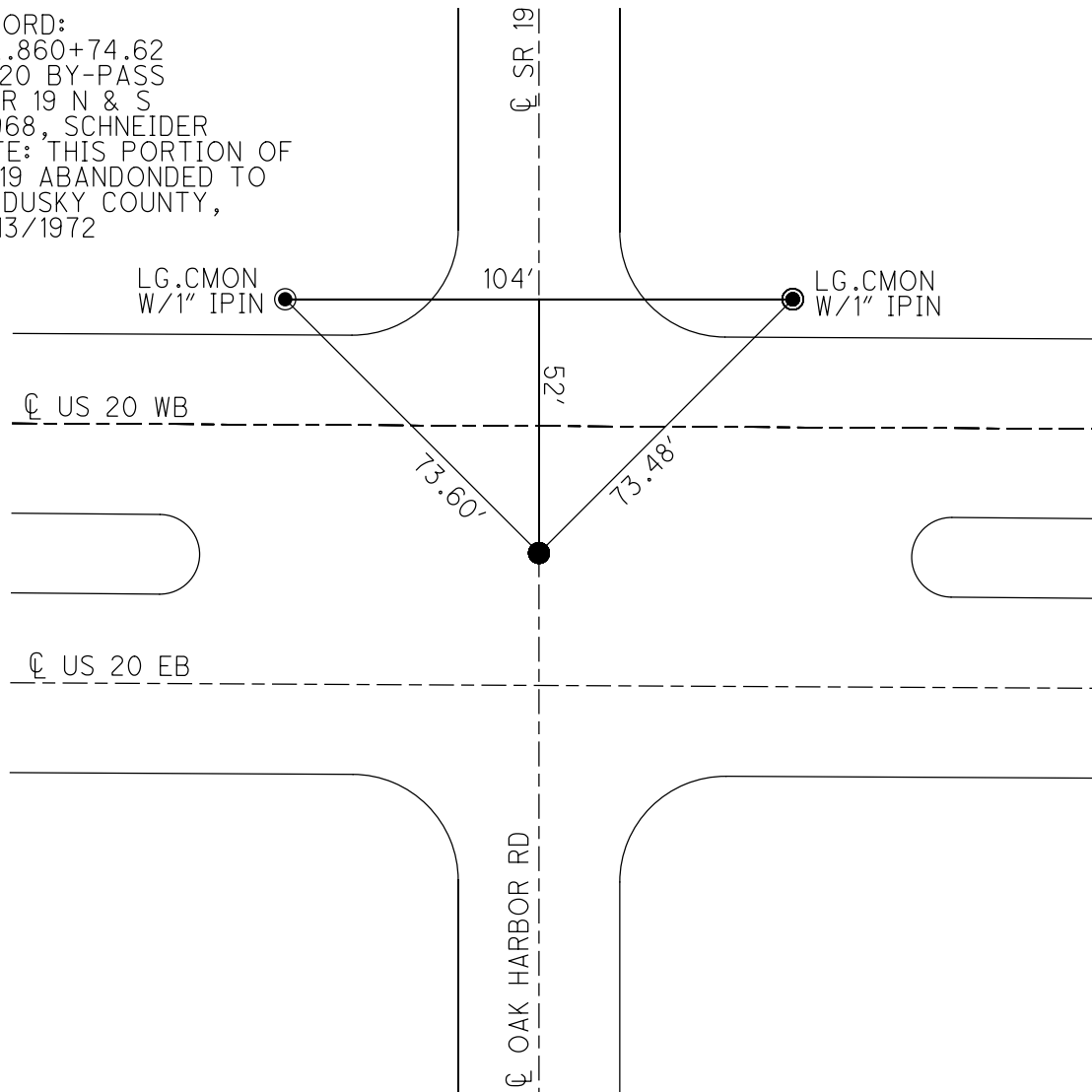
STATION: 860+74.62

HORIZ.DATUM: _____ GEOID: _____

GRID: NORTHING: _____ EASTING: _____



RECORD:
STA.860+74.62
US 20 BY-PASS
 \varnothing SR 19 N & S
1/1968, SCHNEIDER
NOTE: THIS PORTION OF
SR 19 ABANDONED TO
SANDUSKY COUNTY,
12/13/1972



O.D.O.T. DISTRICT 2 SURVEY OFFICE (USE ONLY)

PERSONNEL _____ REFERENCE NO. 35 SHEET 9 OF 10
NOTES SCHNEIDER DATE 1/1968 ROUTE US 20
H.C. MOSSER WEATHER _____ COUNTY SANDUSKY
R.C. BARBOUR TEMP. _____ TOWNSHIP SANDUSKY
REDDING, POTTS SECTION 27
DWG BY NIESE PID _____ T 5 N R 16 E

TYPE MONUMENT _____

ON SURFACE - BELOW _____ ON _____

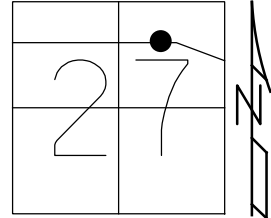
OFFSET \varnothing PAVEMENT _____ LT : RT

_____ TO _____ EDGE PAVEMENT

STATION: 924+07.84

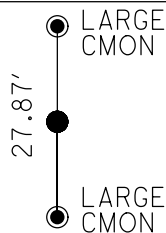
HORZ.DATUM: _____ GEOID: _____

GRID: NORTHING: _____ EASTING: _____



RECORD: P.C.
STA 924+07.84
1/68, SCHNEIDER

\varnothing US 20 WB



\varnothing US 20 EB

O.D.O.T. DISTRICT 2 SURVEY OFFICE (USE ONLY)

PERSONNEL

REFERENCE NO. 36

SHEET 10 OF 10

NOTES SCHNEIDER
H.C. MOSSER
R.C. BARBOUR
REDDING, POTTS

DATE 1/1968
WEATHER _____
TEMP. _____

ROUTE US 20
COUNTY SANDUSKY
TOWNSHIP SANDUSKY
SECTION 27

DWG BY NIESE PID _____

T 5 N R 16 E

TYPE MONUMENT _____

ON SURFACE - BELOW ON

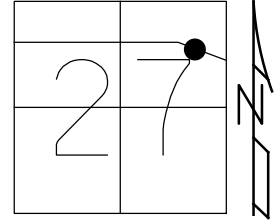
OFFSET \odot PAVEMENT _____ LT : RT

_____ TO _____ EDGE PAVEMENT

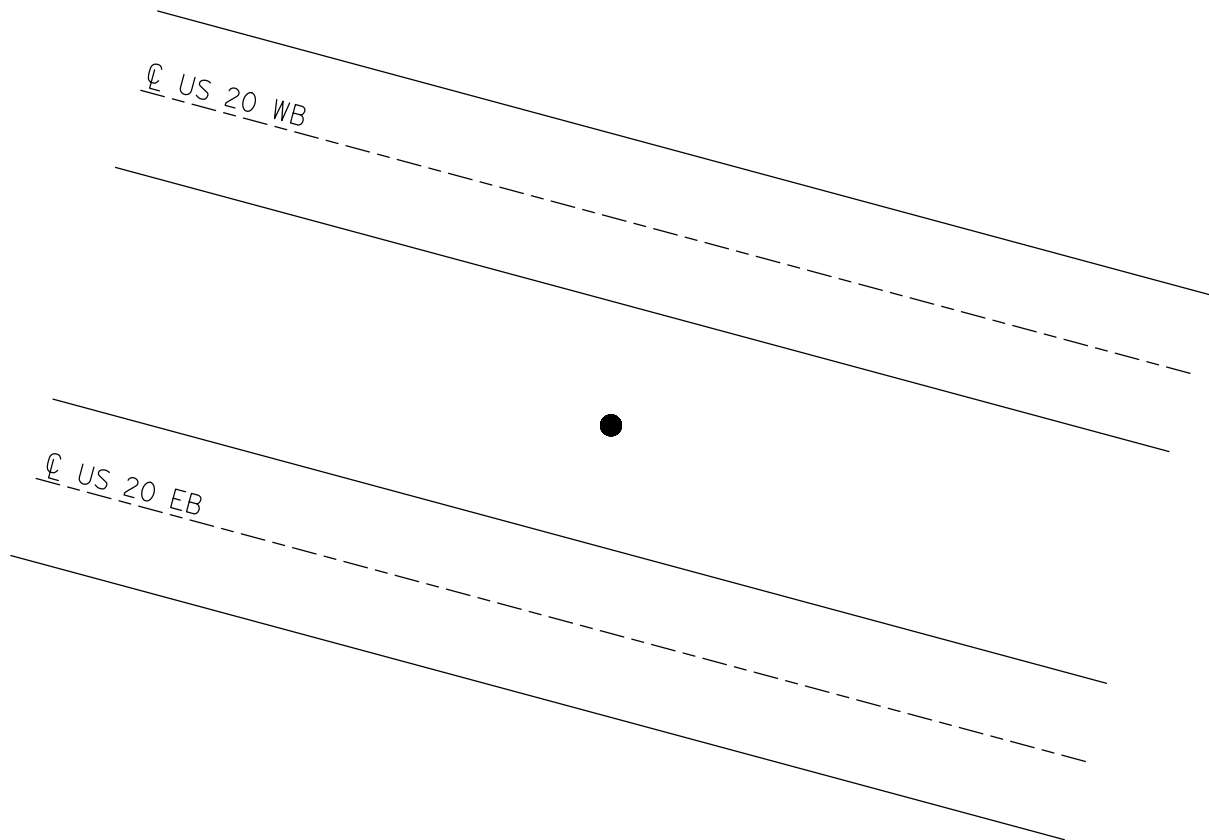
STATION: 932+89.51

HORIZ.DATUM: _____ GEOID: _____

GRID: NORTHING: _____ EASTING: _____



RECORD: P.T.
STA 932+89.51
1/68, SCHNEIDER



O.D.O.T. DISTRICT 2 SURVEY OFFICE (USE ONLY)

PERSONNEL

REFERENCE NO. 37

SHEET 1 OF 19

NOTES LEU

DATE 5/27/20

ROUTE US 20

H.C. LEU

WEATHER CLOUDY

COUNTY SANDUSKY

R.C. AUBLE

TEMP. 76°

TOWNSHIP GREEN CREEK

RHOADES

DWG BY NIESE PID 102898

SECTION 6

T 4 N R 16 E

TYPE MONUMENT 5/8" IPIN

~~ON SURFACE~~ - BELOW 4"

OFFSET Q PAVEMENT ON LT : RT

- TO - EDGE PAVEMENT

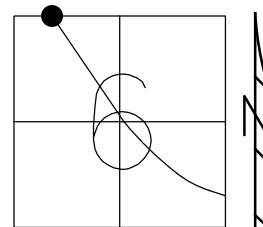
STATION: 1099+95.43

HORIZ.DATUM: NAD83(2011)

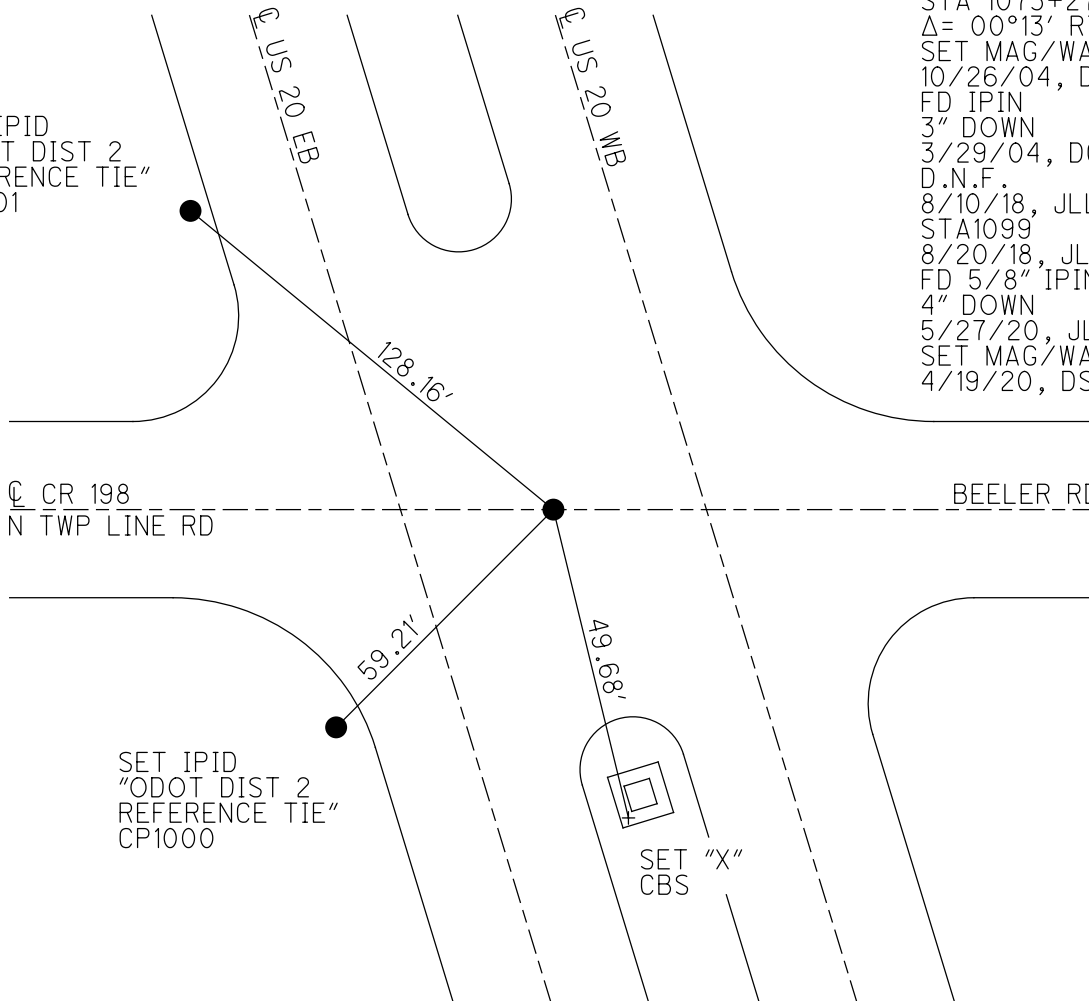
GEOID: NAVD88 2012A

GRID: NORTHING: 610747.743

EASTING: 1813168.780



SET IPIN
"ODOT DIST 2
REFERENCE TIE"
CP1001



RECORD:
STA 1073+27.83
 $\Delta = 00^{\circ}13' RT$
SET MAG/WASHER
10/26/04, DCH
FD IPIN
3" DOWN
3/29/04, DCH
D.N.F.
8/10/18, JLL
STA1099
8/20/18, JLL
FD 5/8" IPIN
4" DOWN
5/27/20, JLL
SET MAG/WASHER
4/19/20, DSA

Q CR 198
N TWP LINE RD

BEELER RD

SET IPIN
"ODOT DIST 2
REFERENCE TIE"
CP1000

SET "X"
CBS

O.D.O.T. DISTRICT 2 SURVEY OFFICE (USE ONLY)

PERSONNEL

REFERENCE NO. BUS39 A

SHEET 1 OF 4

NOTES RHOADES

DATE 5/27/20

ROUTE BUS 20

H.C. LEU

WEATHER CLOUDY

COUNTY SANDUSKY

R.C. AUBLE

TEMP. 74°

TOWNSHIP GREEN CREEK

DWG BY NIESE PID 102898

SECTION 6

T 4 N R 16 E

TYPE MONUMENT MAG NAIL

ON SURFACE - ~~BELOW~~ ON

OFFSET Q PAVEMENT 12.0' ~~LT~~ : RT

0.6' TO RT EDGE PAVEMENT

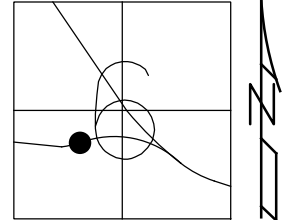
STATION: 17+18.71

HORIZ.DATUM: NAD83 (2011)

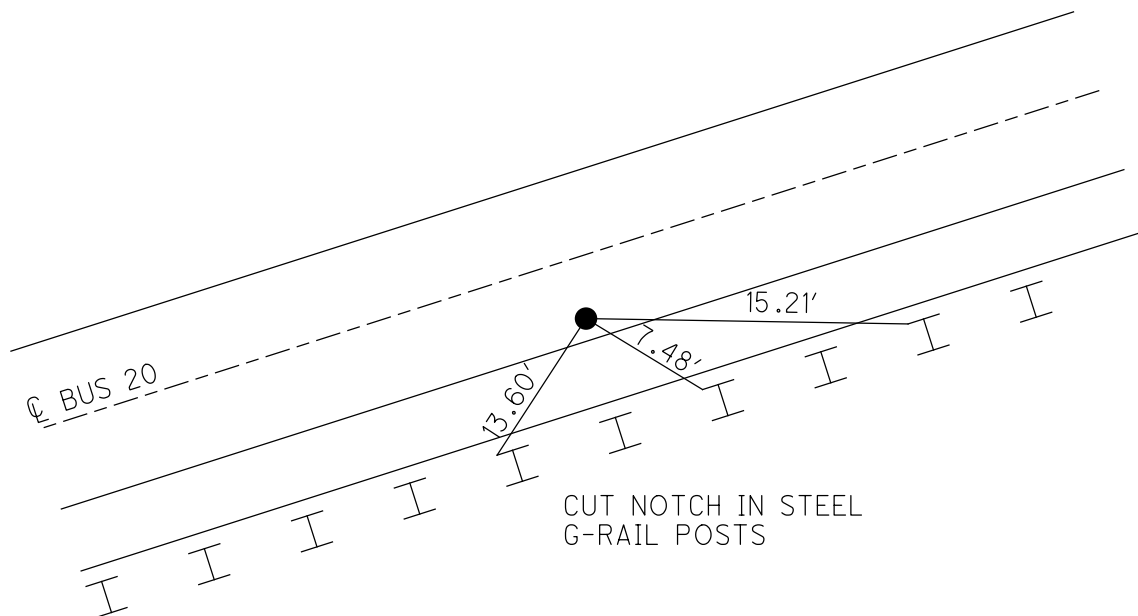
GEOID: NAVD88 2012A

GRID: NORTHING: 608222.952

EASTING: 1813512.814



RECORD:
SET MAG NAIL
6/29/06, DCH
FD MAG NAIL
STA17
8/24/18, JFO
SET MAG/WASHER
4/19/21, DSA



O.D.O.T. DISTRICT 2 SURVEY OFFICE (USE ONLY)

PERSONNEL

REFERENCE NO. BUS39 B

SHEET 2 OF 4

NOTES RHOADES

DATE 5/27/20

ROUTE BUS 20

H.C. LEU

WEATHER CLOUDY

COUNTY SANDUSKY

R.C. AUBLE

TEMP. 72°

TOWNSHIP GREEN CREEK

DWG BY NIESE

PID 102898

SECTION 6

T 4 N R 16 E

TYPE MONUMENT MAG NAIL

ON SURFACE - ~~BELOW~~ ON

OFFSET 11.6' RT : RT

1.3' TO RT EDGE PAVEMENT

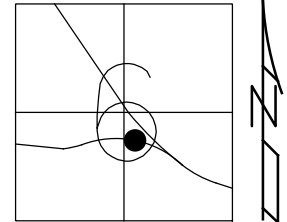
STATION: 21+18.71

HORIZ.DATUM: NAD83 (2011)

GEOID: NAVD88 2012A

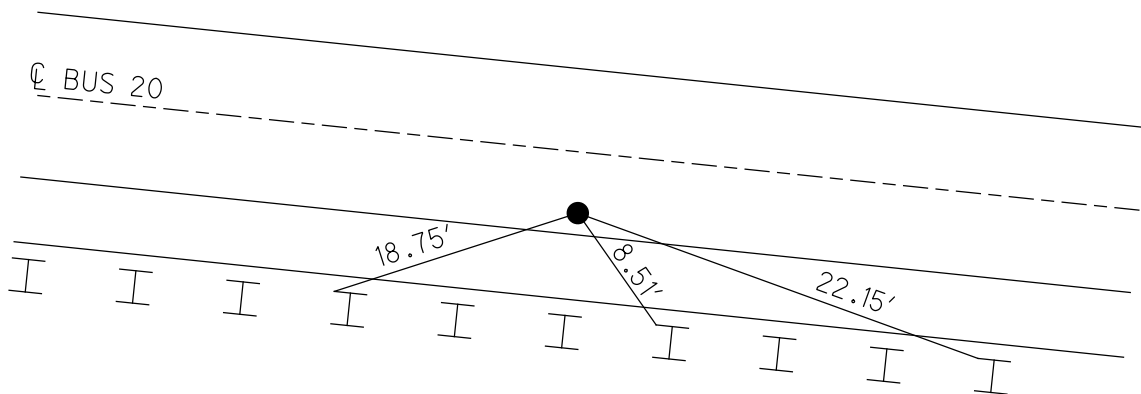
GRID: NORTHING: 608217.262

EASTING: 1813912.328



RECORD:

SET MAG NAIL
6/29/06, DCH
FD MAG NAIL
STA21
8/24/18, JFO
SET MAG/WASHER
4/19/21, DSA

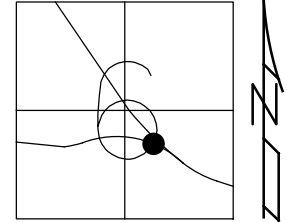


CUT NOTCH IN STEEL
G-RAIL POSTS

O.D.O.T. DISTRICT 2 SURVEY OFFICE (USE ONLY)

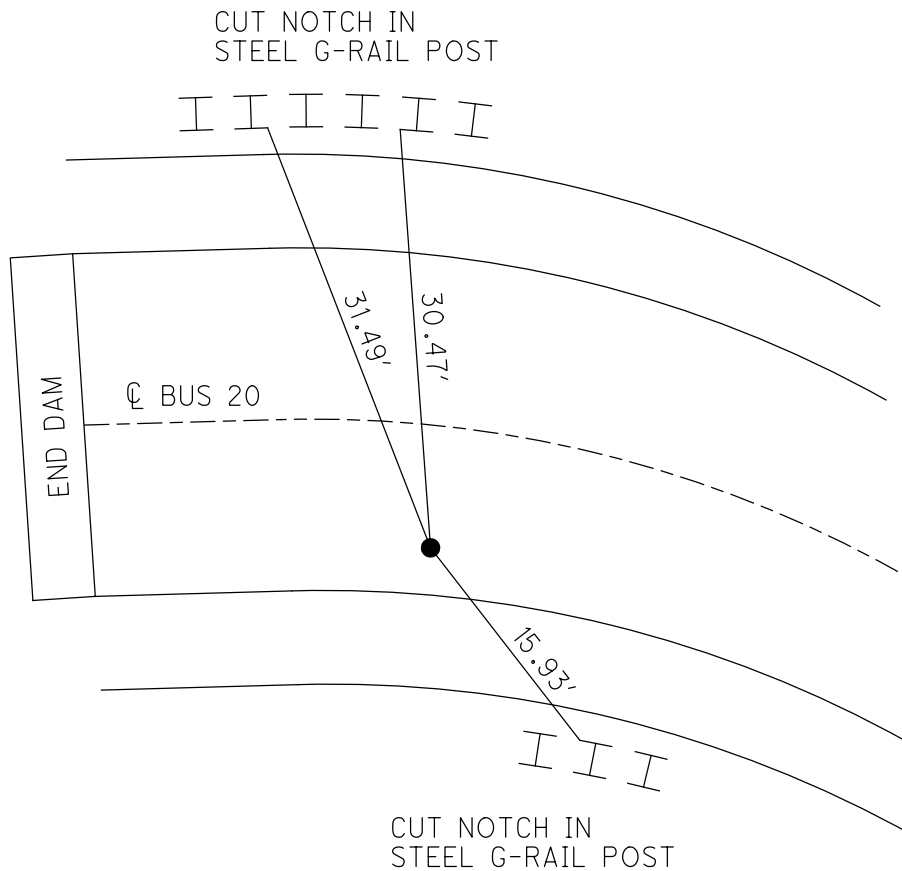
PERSONNEL _____ REFERENCE NO. BUS39 C SHEET 3 OF 4
 NOTES CORDES DATE 6/29/06 ROUTE BUS 20
 H.C. HOMAN WEATHER SUN COUNTY SANDUSKY
 R.C. VIETH TEMP. 75° TOWNSHIP GREEN CREEK
 DWG BY NIESE PID 102898 SECTION 6
 T 4 N R 16 E

TYPE MONUMENT MAG NAIL
 ON SURFACE - ~~BELOW~~ ON
 OFFSET Q PAVEMENT - LT : RT
11.5' TO RT EDGE PAVEMENT
 STATION: 25+18.71



HORZ.DATUM: _____ GEOID: _____
 GRID: NORTHING: _____ EASTING: _____

RECORD:
 SET MAG NAIL
 6/29/06, DCH



O.D.O.T. DISTRICT 2 SURVEY OFFICE (USE ONLY)

PERSONNEL

REFERENCE NO. BUS39 D

SHEET 4 OF 4

NOTES LEU

DATE 5/21/20

ROUTE BUS 20

H.C. LEU

WEATHER CLOUDY

COUNTY SANDUSKY

R.C. AUBLE

TEMP. 61°

TOWNSHIP GREEN CREEK

SECTION 6

DWG BY NIESE PID 102898

T 4 N R 16 E

TYPE MONUMENT MAG NAIL

ON SURFACE - ~~BELOW~~ ON

OFFSET Q PAVEMENT 10.8' ~~RT~~ : RT

1.8' TO RT EDGE PAVEMENT

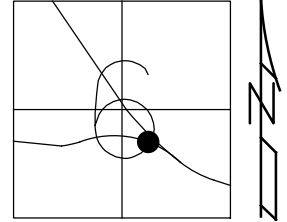
STATION: 29+18.71

HORIZ.DATUM: NAD83 (2011)

GEOID: NAVD88 2012A

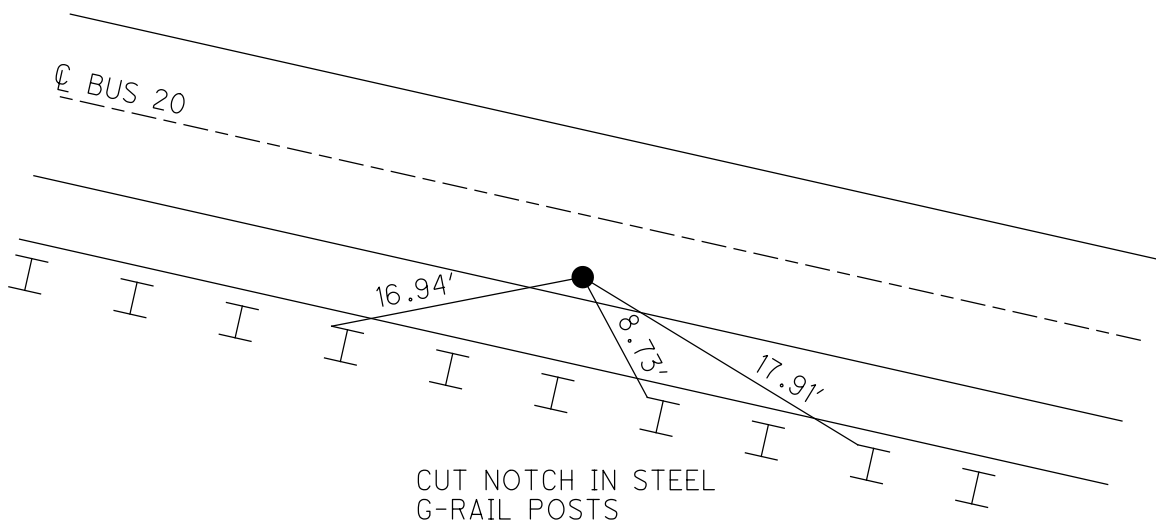
GRID: NORTHING: 607873.233

EASTING: 1814622.256



RECORD:

SET MAG NAIL
6/29/06, DCH
FD MAG NAIL
STA29
8/24/18, JFO
SET MAG/WASHER
4/19/21, DSA



O.D.O.T. DISTRICT 2 SURVEY OFFICE (USE ONLY)

PERSONNEL

REFERENCE NO. 38

SHEET 6 OF 19

NOTES LEU

DATE 5/21/20

ROUTE US 20

H.C. LEU

WEATHER CLOUDY

COUNTY SANDUSKY

R.C. AUBLE

TEMP. 58°

TOWNSHIP GREEN CREEK

SECTION 6

DWG BY NIESE

PID 102898

T 4 N R 16 E

TYPE MONUMENT CMON

~~ON SURFACE~~ - BELOW 2"

OFFSET \varnothing PAVEMENT 19.2' ~~LT~~ : RT

- TO - EDGE PAVEMENT

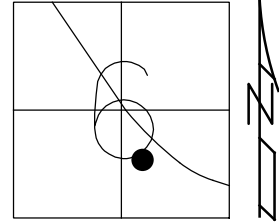
STATION: 1138+40

HORIZ.DATUM: NAD83(2011)

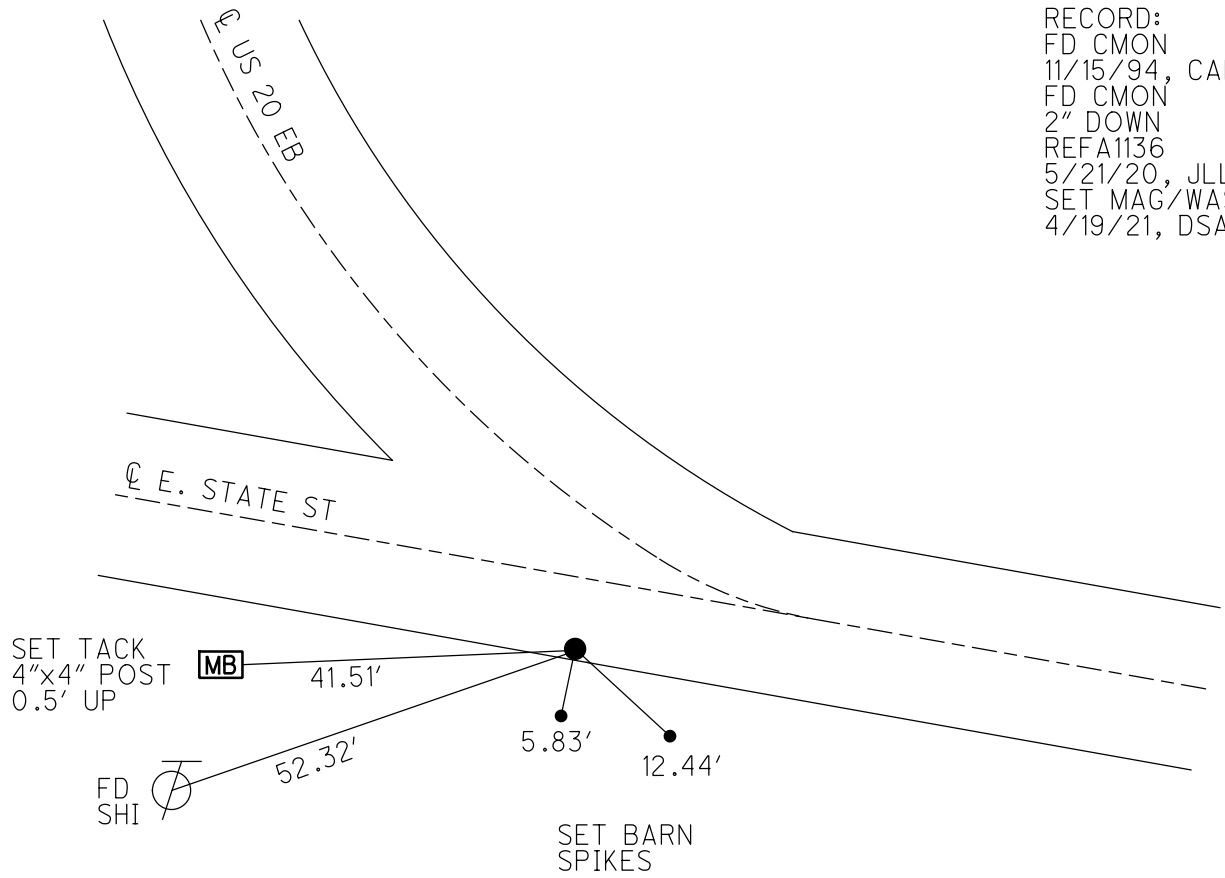
GEOID: NAVD88 2012A

GRID: NORTHING: 607457.556

EASTING: 1814943.005



RECORD:
 FD CMON
 11/15/94, CAL
 FD CMON
 2" DOWN
 REFA1136
 5/21/20, JLL
 SET MAG/WASHER
 4/19/21, DSA



O.D.O.T. DISTRICT 2 SURVEY OFFICE (USE ONLY)

PERSONNEL

REFERENCE NO. 39

SHEET 7 OF 19

NOTES RIPPLE
 H.C. BARBOUR
 R.C. GEYMAN

DATE 7/15/91
 WEATHER SUNNY
 TEMP. 85°

ROUTE US 20
 COUNTY SANDUSKY
 TOWNSHIP GREEN CREEK
 SECTION 6
 T 4 N R 16 E

DWG BY NIESE PID 102898

TYPE MONUMENT BOAT SPIKE

ON SURFACE - BELOW -

OFFSET \odot PAVEMENT LT : RT

 TO EDGE PAVEMENT

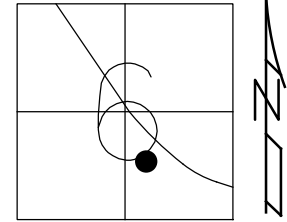
STATION: 1136+43.89

HORIZ.DATUM: NAD83 (2011)

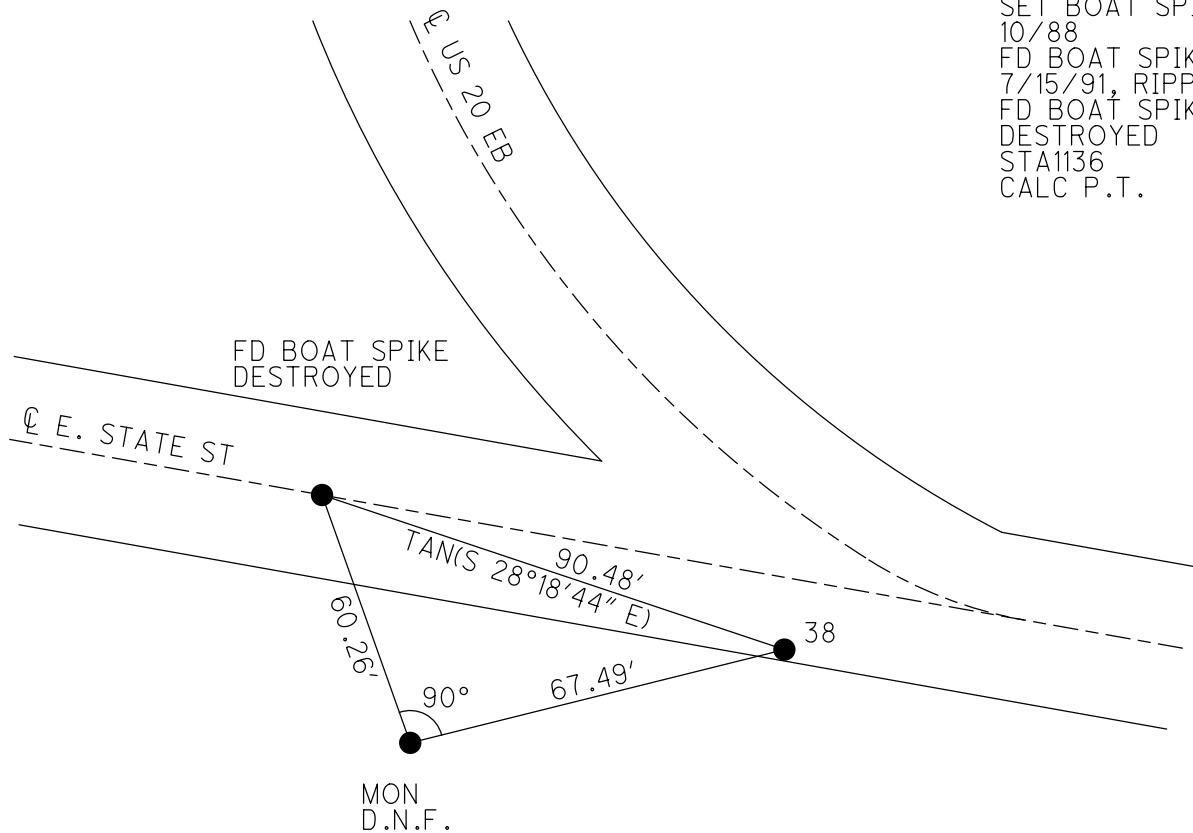
GEOID: NAVD88 2012A

GRID: NORTHING: 607536.941

EASTING: 1814900.193



RECORD:
 SET BOAT SPIKE
 10/88
 FD BOAT SPIKE
 7/15/91, RIPPLE
 FD BOAT SPIKE
 DESTROYED
 STA1136
 CALC P.T.



O.D.O.T. DISTRICT 2 SURVEY OFFICE (USE ONLY)

PERSONNEL

REFERENCE NO. 40

SHEET 8 OF 19

NOTES AUBLE DATE 5/21/20
 H.C. LEU WEATHER FAIR
 R.C. AUBLE TEMP. 61°

ROUTE US 20
 COUNTY SANDUSKY
 TOWNSHIP GREEN CREEK
 SECTION 5
 T 4 N R 16 E

DWG BY NIESE PID 102898

TYPE MONUMENT MAG/WASHER

ON SURFACE - ~~BELOW~~ ON

OFFSET 2.0' LT : ~~RT~~

- TO - EDGE PAVEMENT

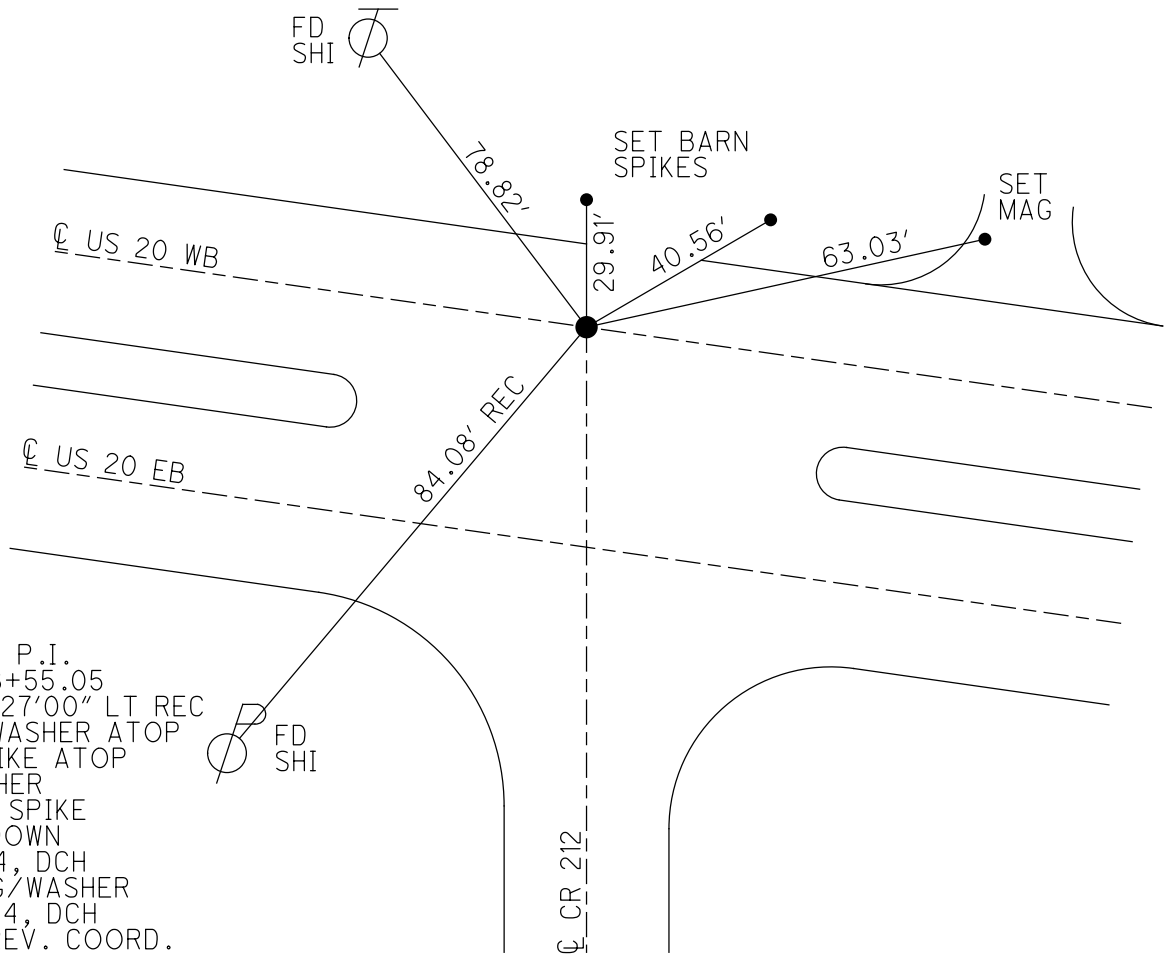
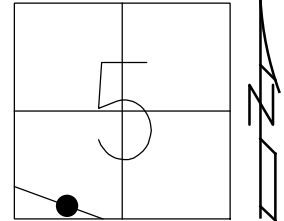
STATION: 1173+58

HORIZ.DATUM: NAD83 (2011)

GEOID: NAVD88 2012A

GRID: NORTHING: 606312.165

EASTING: 1818287.584



RECORD: P.I.
 STA 1138+55.05
 $\Delta = 00^{\circ}27'00''$ LT REC
 FD PK/WASHER ATOP
 R.R. SPIKE ATOP
 PK/WASHER
 FD R.R. SPIKE
 6 1/4" DOWN
 3/29/04, DCH
 SET MAG/WASHER
 10/26/04, DCH
 USED PREV. COORD.
 SURVEY PID #95861
 REF40
 8/10/18, JLL
 FD MAG/WASHER
 5/21/20, JLL

O.D.O.T. DISTRICT 2 SURVEY OFFICE (USE ONLY)

PERSONNEL _____

REFERENCE NO. 41

SHEET 9 OF 19

NOTES AUBLE

DATE 5/21/20

ROUTE US 20

H.C. LEU

WEATHER CLOUDY/FAIR

COUNTY SANDUSKY

R.C. AUBLE

TEMP. 61°

TOWNSHIP GREEN CREEK

SECTION 8

DWG BY NIESE PID 102898

T 4 N R 16 E

TYPE MONUMENT MAG/WASHER

ON SURFACE - ~~BELOW~~ ON

OFFSET \varnothing PAVEMENT 1.0' LT : ~~RT~~

- TO - EDGE PAVEMENT

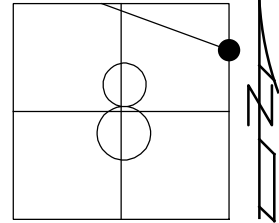
STATION: 1173+58

HORZ. DATUM: NAD83(2011)

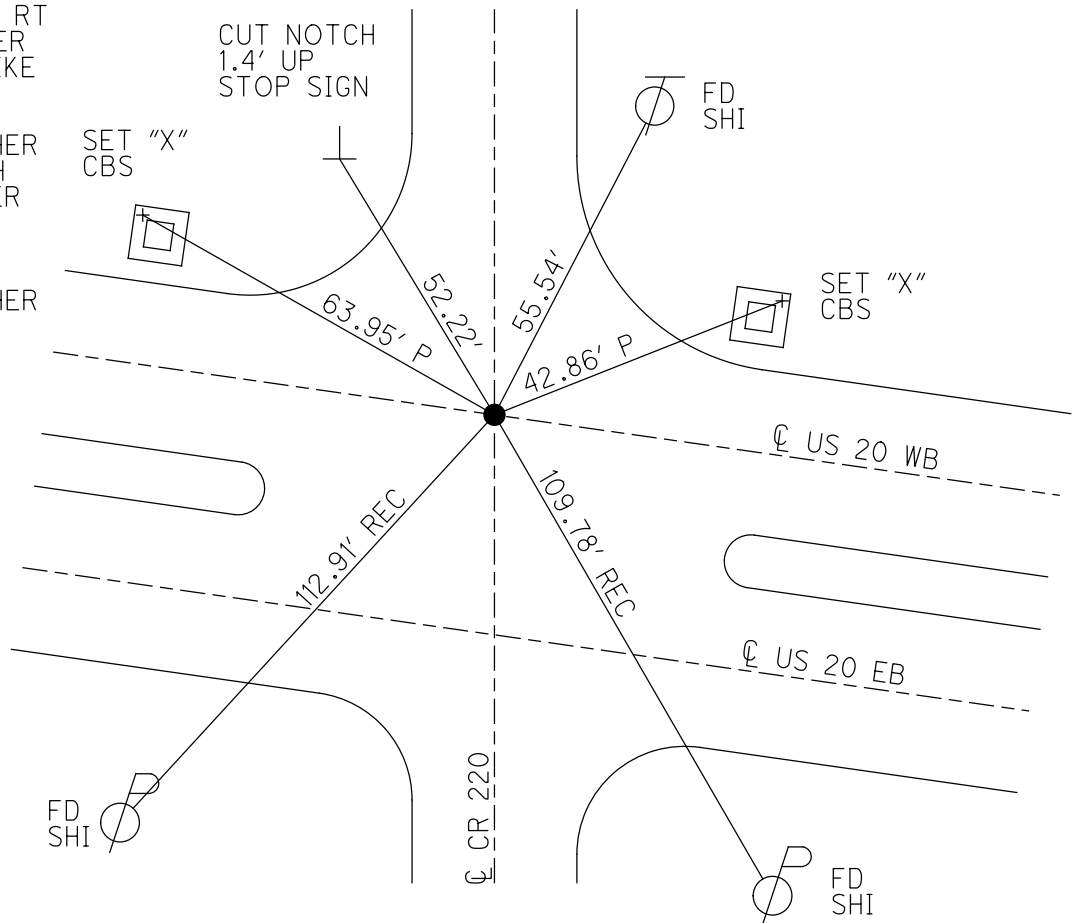
GEOID: NAVD88 2012A

GRID: NORTHING: 604919.429

EASTING: 1822232.020



RECORD: P.I.
 STA 1180+40.11
 $\Delta = 00^{\circ}44'00''$ RT
 FD P.K./WASHER
 ATOP R.R. SPIKE
 FD R.R. SPIKE
 3/29/04, DCH
 SET MAG/WASHER
 10/26/04, DCH
 FD MAG/WASHER
 REF41
 8/10/18, JLL
 5/21/20, JLL
 SET MAG/WASHER
 4/19/21, DSA



O.D.O.T. DISTRICT 2 SURVEY OFFICE (USE ONLY)

PERSONNEL _____

REFERENCE NO. 42

SHEET 10 OF 19

NOTES AUBLE

DATE 5/21/20

ROUTE US 20

H.C. LEU

WEATHER CLOUDY/FAIR

COUNTY SANDUSKY

R.C. AUBLE

TEMP. 61°

TOWNSHIP GREEN CREEK

SECTION 9

DWG BY NIESE PID 102898

T 4 N R 16 E

TYPE MONUMENT MAG/WASHER

ON SURFACE - ~~BELOW~~ ON

OFFSET 0.3' LT : ~~RT~~

- TO - EDGE PAVEMENT

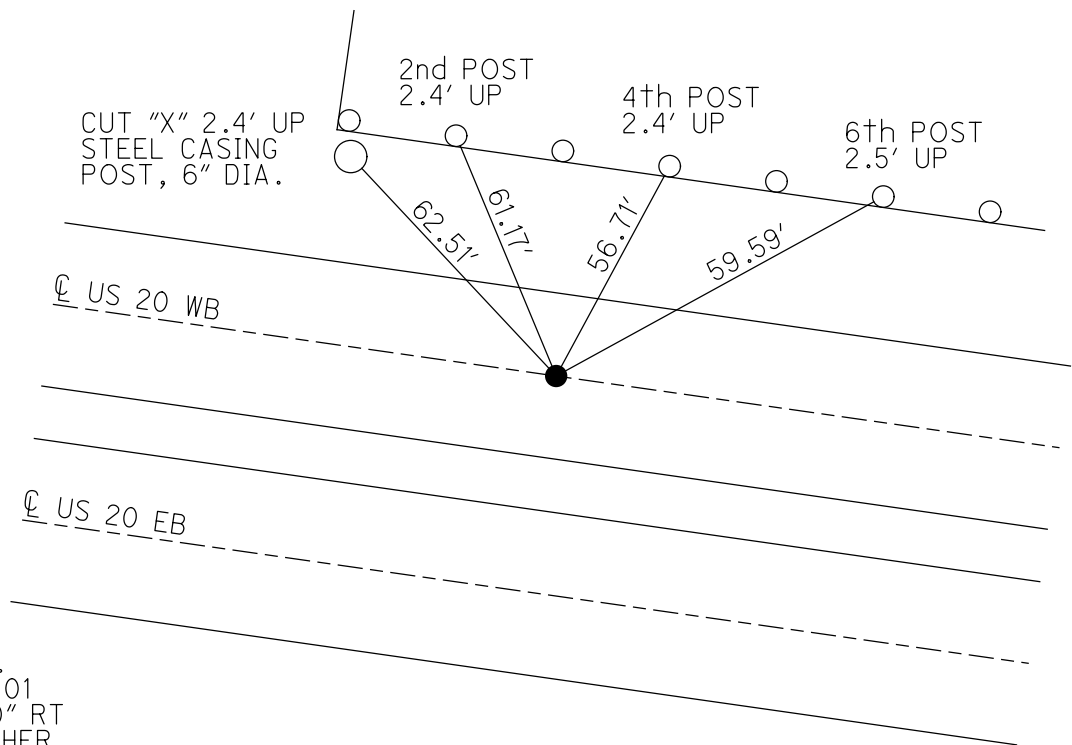
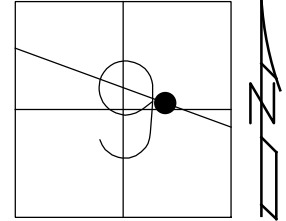
STATION: 1254+11

HORZ. DATUM: NAD83(2011)

GEOID: NAVD88 2012A

GRID: NORTHING: 603575.517

EASTING: 1825883.967

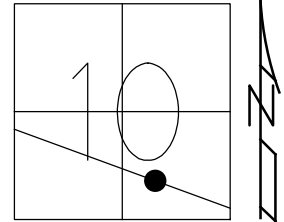


RECORD: P.I.
 STA 1219+28.01
 $\Delta = 01^{\circ}29'00''$ RT
 FD P.K./WASHER
 ATOP R.R. SPIKE
 FD R.R. SPIKE
 6 1/4" DOWN
 3/29/04, DCH
 SET MAG/WASHER
 10/26/04, DCH
 FD MAG/WASHER
 REF 42
 8/10/18, JLL
 5/21/20, JLL
 SET MAG/WASHER
 4/19/21, DSA

O.D.O.T. DISTRICT 2 SURVEY OFFICE (USE ONLY)

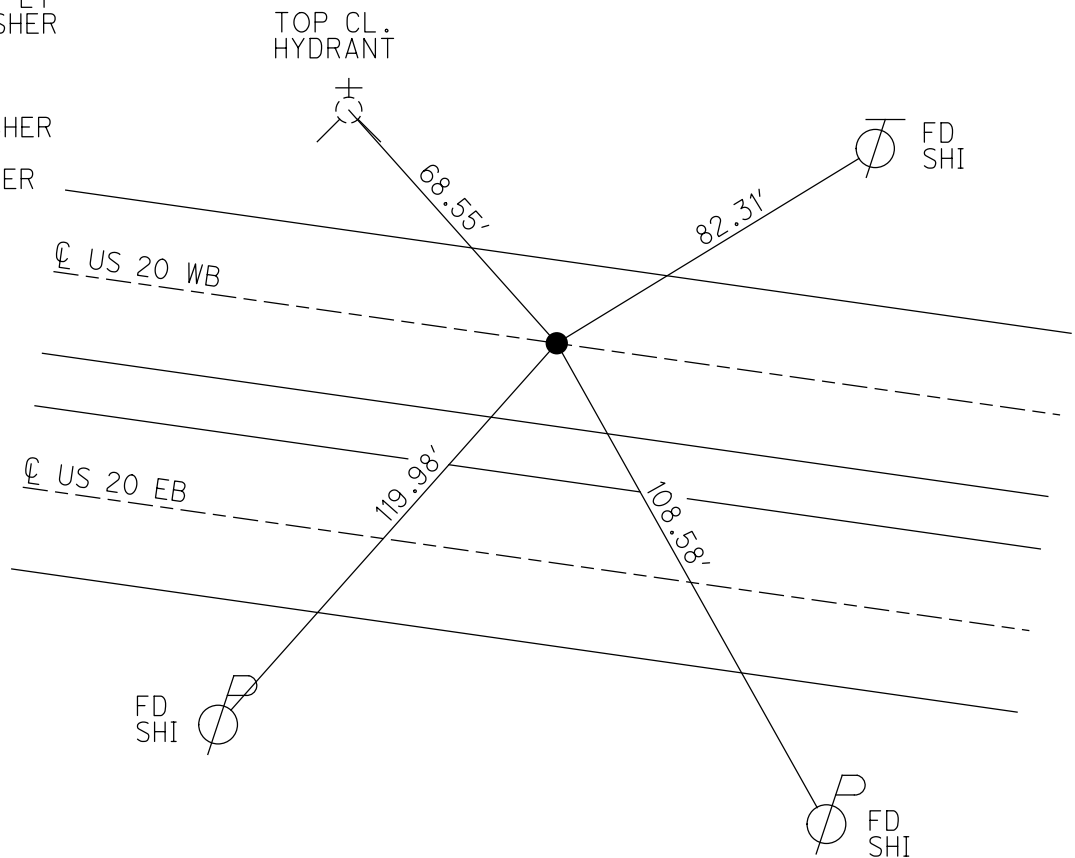
PERSONNEL _____ REFERENCE NO. 43 SHEET 11 OF 19
 NOTES HOMAN DATE 5/11/07 ROUTE US 20
 H.C. HUSS WEATHER SUNNY COUNTY SANDUSKY
 R.C. CANTERBURY TEMP. 68° TOWNSHIP GREEN CREEK
 DWG BY NIESE PID 102898 SECTION 10
 T 4 N R 16 E

TYPE MONUMENT MAG NAIL
 ON SURFACE - ~~BELOW~~ ON
 OFFSET ☉ PAVEMENT 8.1' LT : ~~RT~~
20.1' TO LT EDGE PAVEMENT
 STATION: 1307+84



HORZ. DATUM: NAD83(2011) GEOID: NAVD88 2012A
 GRID: NORTHING: 601595.689 EASTING: 1830867.805

RECORD: P.I.
 STA 1272+89.38
 $\Delta = 01^{\circ}58'00''$ LT
 SET P.K./WASHER
 6/29/87
 FD MAG NAIL
 5/11/07, DCH
 SET MAG/WASHER
 11/14/07
 FD MAG/WASHER
 REF43
 8/10/18, JLL



O.D.O.T. DISTRICT 2 SURVEY OFFICE (USE ONLY)

PERSONNEL

REFERENCE NO. 44

SHEET 12 OF 19

NOTES HOMAN

DATE 5/11/07

ROUTE US 20

H.C. HUSS

WEATHER SUNNY

COUNTY SANDUSKY

R.C. CANTERBURY

TEMP. 68°

TOWNSHIP GREEN CREEK

SECTION 10

DWG BY NIESE PID 102898

T 4 N R 16 E

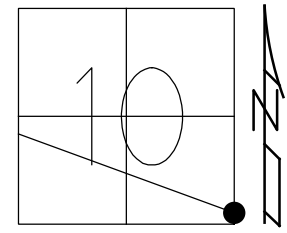
TYPE MONUMENT P.K./WASHER

ON SURFACE - ~~BELOW~~ ON

OFFSET ☉ PAVEMENT 9.0' LT : ~~RT~~

20.8' TO LT EDGE PAVEMENT

STATION: 1325+71



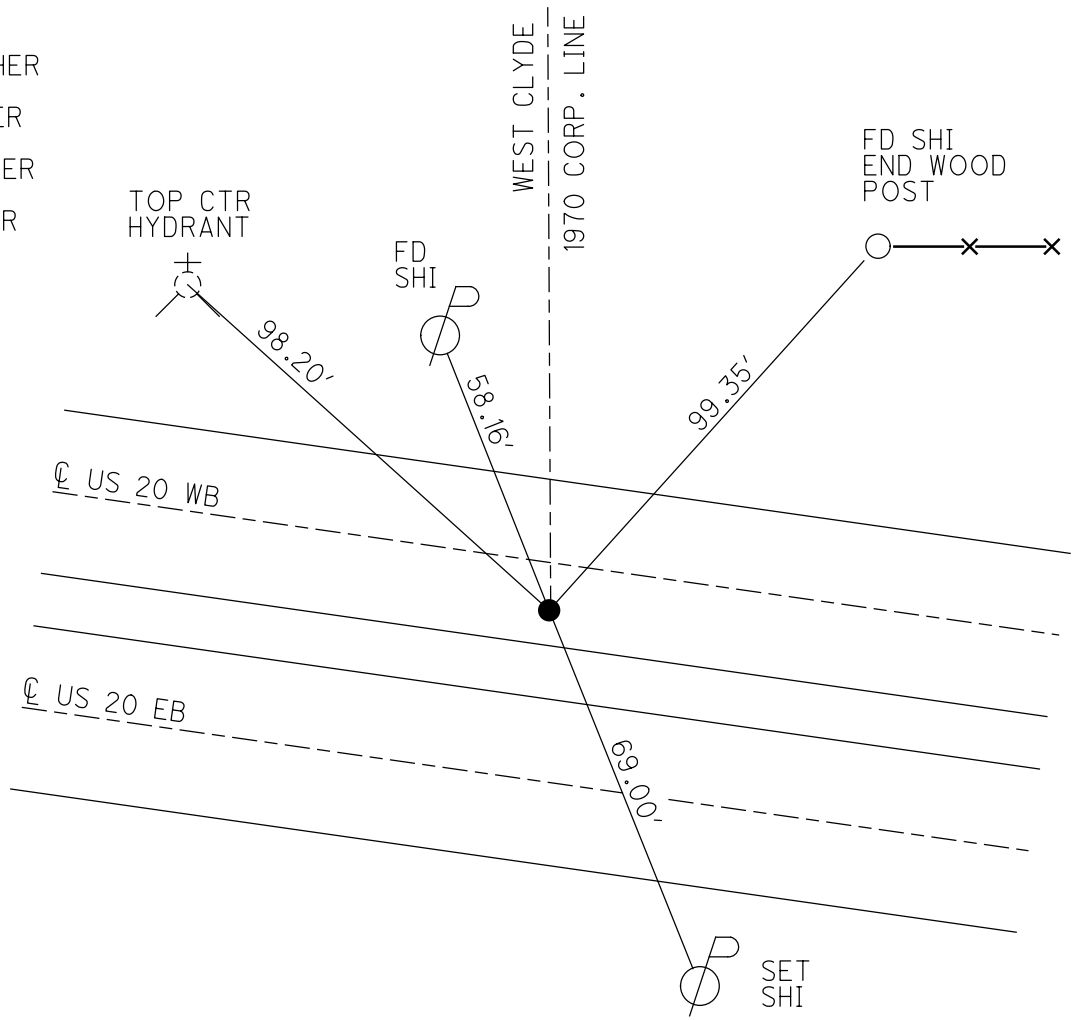
HORZ.DATUM: NAD83(2011)

GEOID: NAVD88 2012A

GRID: NORTHING: 600989.882

EASTING: 1832549.839

RECORD:
 SET P.K./WASHER
 6/29/87
 FD P.K./WASHER
 5/11/07, DCH
 SET MAG/WASHER
 11/14/07
 FD MAG/WASHER
 REF44
 8/10/18, JLL



O.D.O.T. DISTRICT 2 SURVEY OFFICE (USE ONLY)

PERSONNEL

REFERENCE NO. 50

SHEET 13 OF 19

NOTES HOMAN
 H.C. HUSS
 R.C. CANTERBURY

DATE 5/21/07
 WEATHER CLOUDY
 TEMP. 60°

ROUTE US 20
 COUNTY SANDUSKY
 TOWNSHIP GREEN CREEK
 SECTION 14
 T 4 N R 16 E

DWG BY NIESE PID _____

TYPE MONUMENT P.K./WASHER

ON SURFACE - ~~BELOW~~ ON

OFFSET $\text{\textcircled{C}}$ PAVEMENT ON LT : RT

36.0' TO LT EDGE PAVEMENT

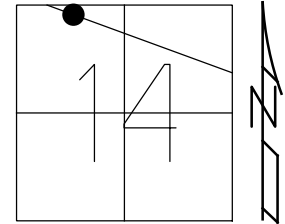
STATION: 1342+19

HORZ.DATUM: _____

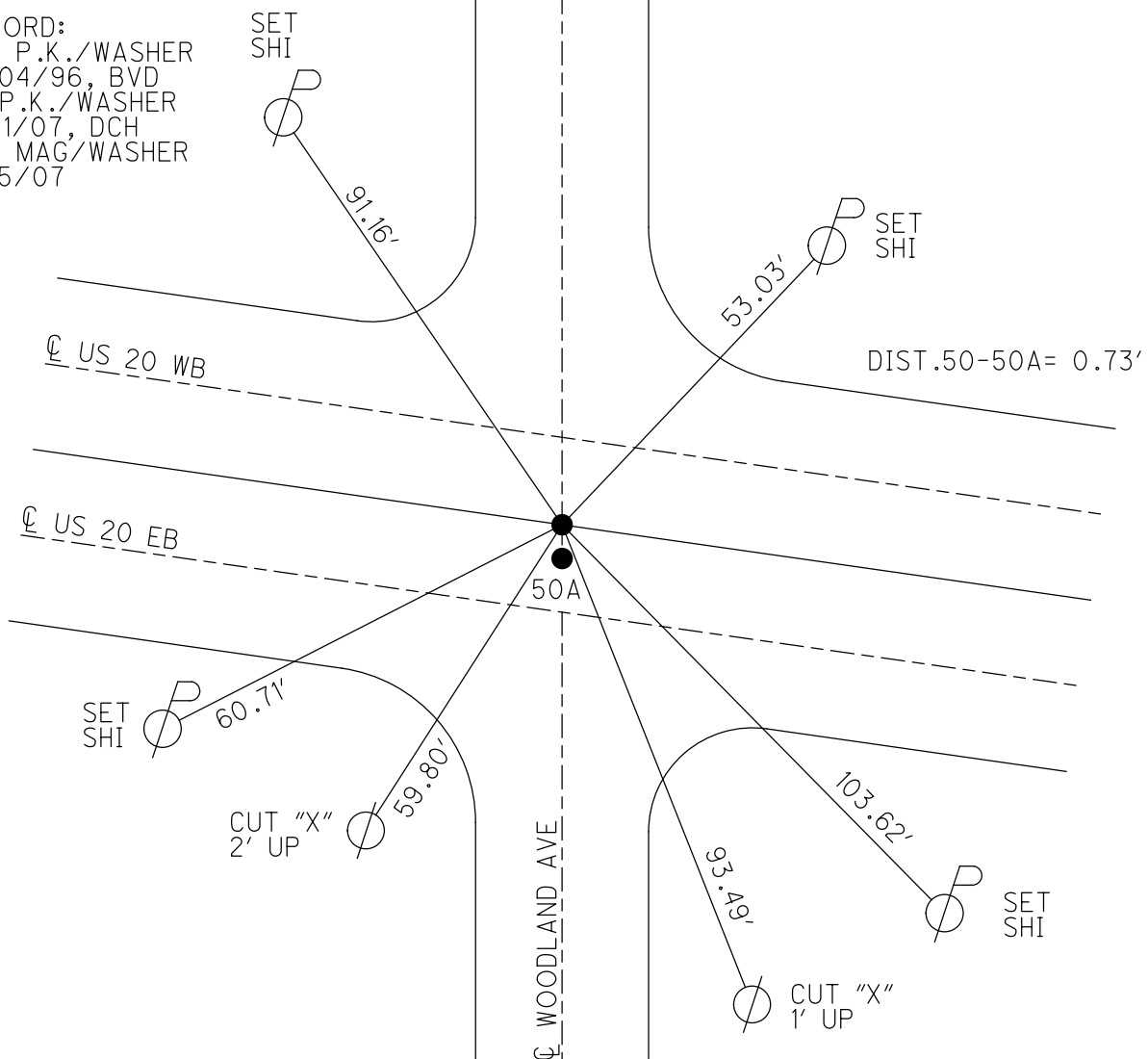
GEOID: _____

GRID: NORTHING: 600434.161

EASTING: 1834105.946



RECORD:
 SET P.K./WASHER
 10/04/96, BVD
 FD P.K./WASHER
 5/21/07, DCH
 SET MAG/WASHER
 11/15/07



O.D.O.T. DISTRICT 2 SURVEY OFFICE (USE ONLY)

PERSONNEL

REFERENCE NO. 50A

SHEET 14 OF 19

NOTES HOMAN

DATE 5/21/07

ROUTE US 20

H.C. HUSS

WEATHER CLOUDY

COUNTY SANDUSKY

R.C. CANTERBURY

TEMP. 60°

TOWNSHIP GREEN CREEK

SECTION 14

DWG BY NIESE

PID _____

T 4 N R 16 E

TYPE MONUMENT P.K. NAIL

ON SURFACE - ~~BELOW~~ ON

OFFSET Q PAVEMENT 0.73' ~~LT~~ : RT

36.73' TO LT EDGE PAVEMENT

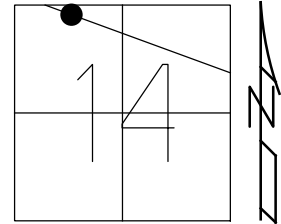
STATION: 1342+19

HORIZ.DATUM: _____

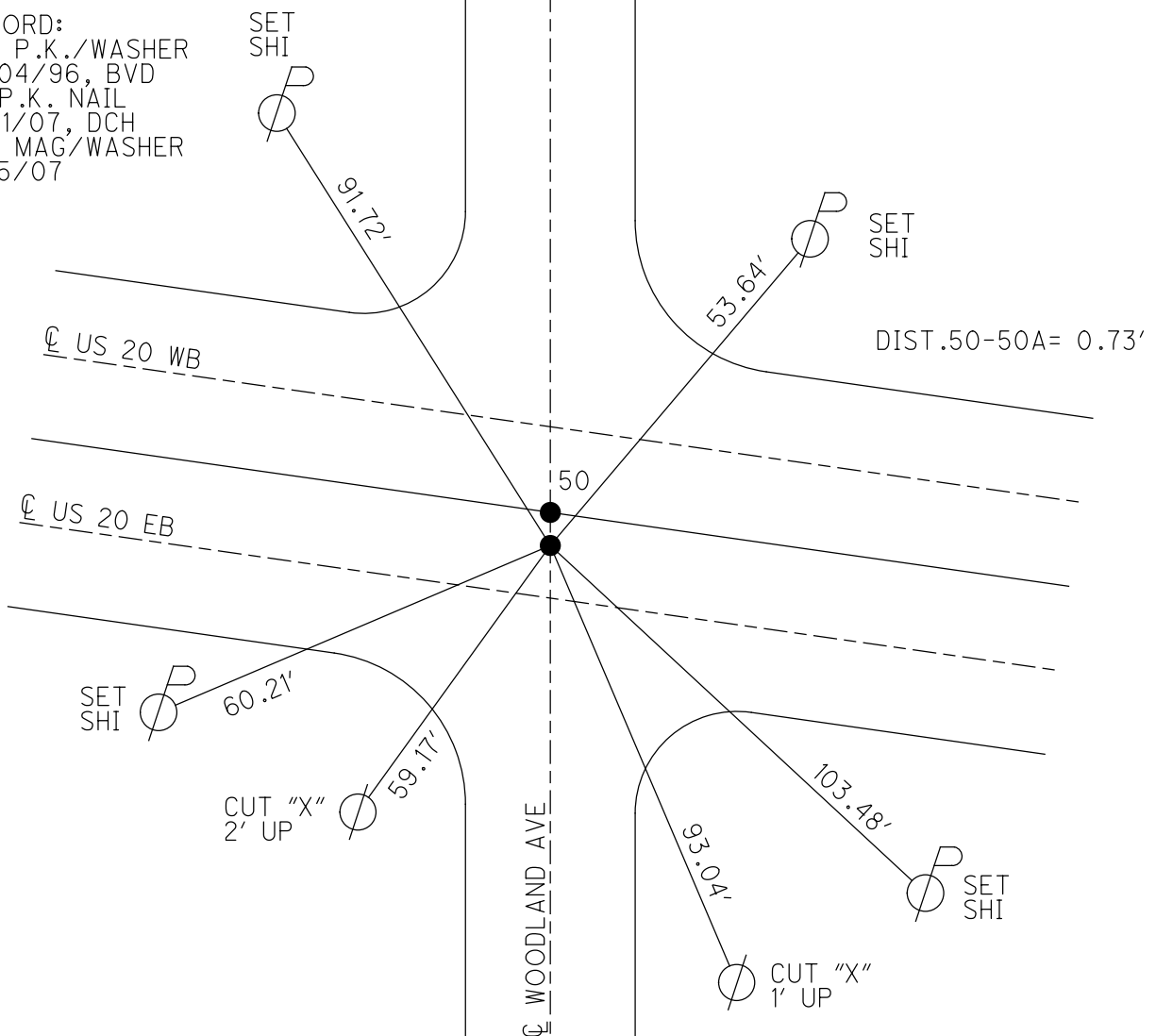
GEOID: _____

GRID: NORTHING: 600433.472

EASTING: 1834105.666



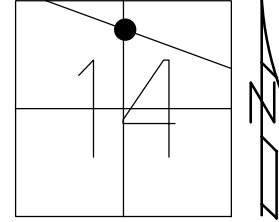
RECORD:
 SET P.K./WASHER
 10/04/96, BVD
 FD P.K. NAIL
 5/21/07, DCH
 SET MAG/WASHER
 11/15/07



O.D.O.T. DISTRICT 2 SURVEY OFFICE (USE ONLY)

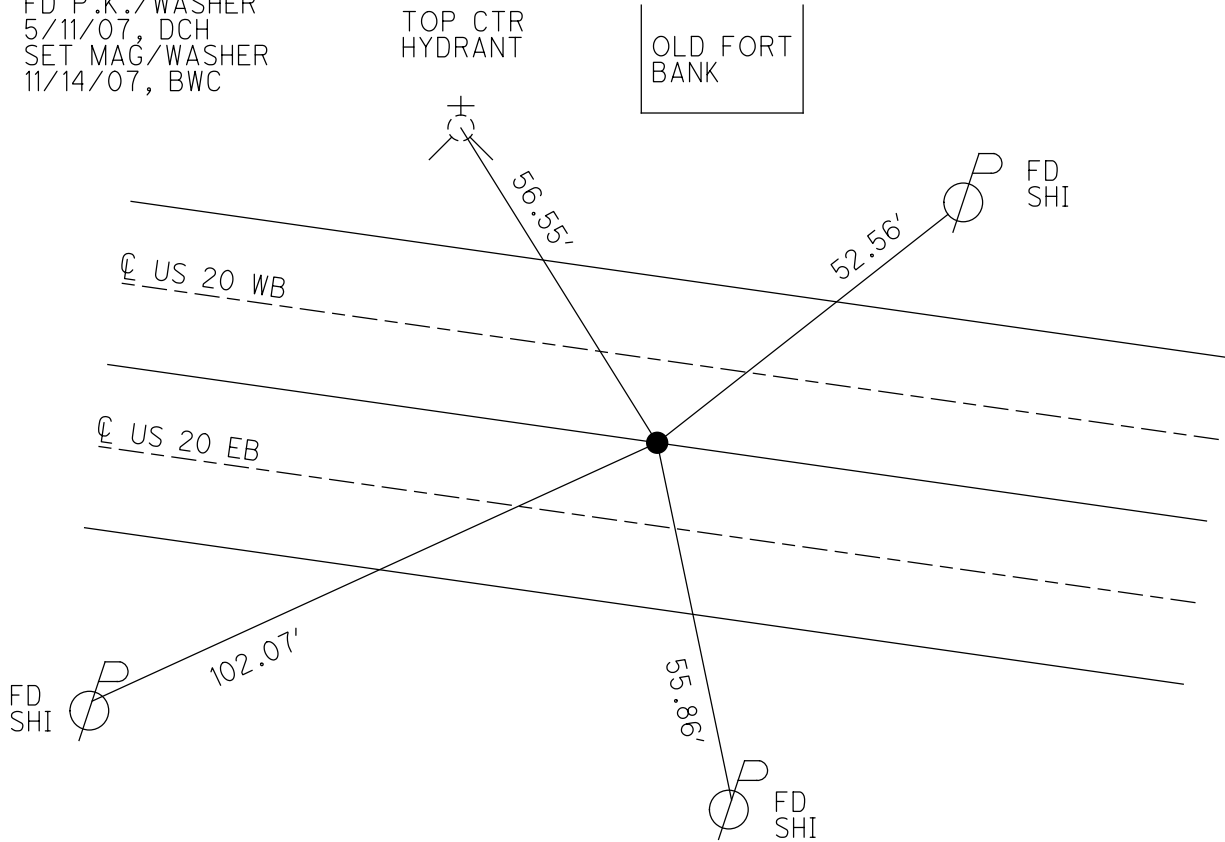
PERSONNEL _____ REFERENCE NO. 51 SHEET 15 OF 19
 NOTES HOMAN DATE 5/11/07 ROUTE US 20
 H.C. HUSS WEATHER SUNNY COUNTY SANDUSKY
 R.C. CANTERBURY TEMP. 70° TOWNSHIP GREEN CREEK
 SECTION 14
 DWG BY NIESE PID _____ T 4 N R 16 E

TYPE MONUMENT P.K./WASHER
 ON SURFACE - ~~BELOW~~ ON
 OFFSET ☉ PAVEMENT ON LT : RT
35.7' TO RT EDGE PAVEMENT
 STATION: 1355+76



HORIZ.DATUM: _____ GEOID: _____
 GRID: NORTHING: 599985.054 EASTING: 1835390.084

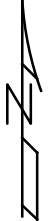
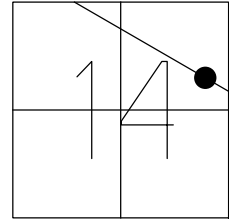
RECORD:
 SET P.K./WASHER
 10/04/96, BVD
 FD P.K./WASHER
 5/11/07, DCH
 SET MAG/WASHER
 11/14/07, BWC



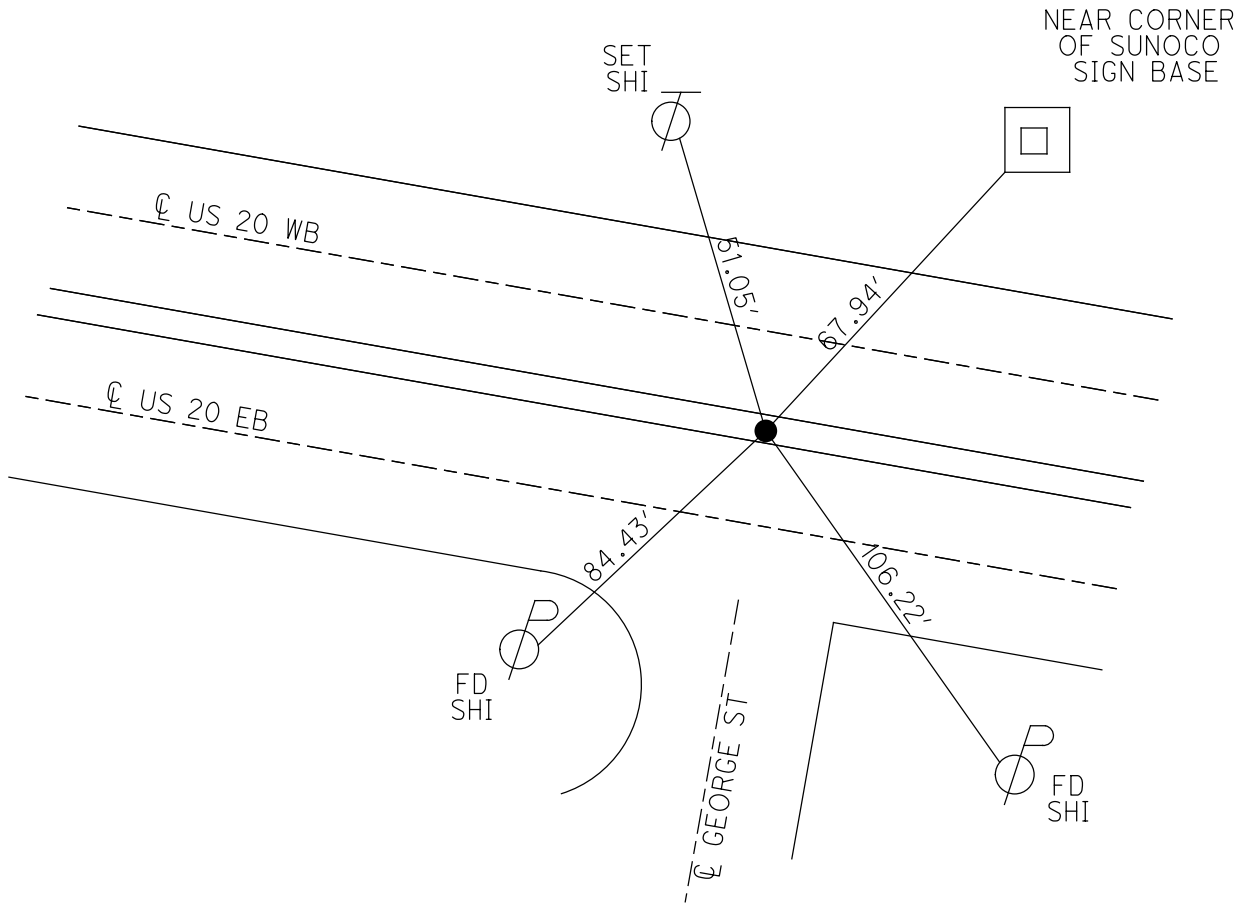
O.D.O.T. DISTRICT 2 SURVEY OFFICE (USE ONLY)

PERSONNEL	REFERENCE NO.	<u>52</u>	SHEET	<u>16</u>	OF	<u>19</u>
NOTES	<u>HOMAN</u>	DATE	<u>5/11/07</u>	ROUTE	<u>US 20</u>	
H.C.	<u>HUSS</u>	WEATHER	<u>SUNNY</u>	COUNTY	<u>SANDUSKY</u>	
R.C.	<u>CANTERBURY</u>	TEMP.	<u>70°</u>	TOWNSHIP	<u>GREEN CREEK</u>	
				SECTION	<u>14</u>	
				T	<u>4</u>	N
				R	<u>16</u>	E

TYPE MONUMENT P.K. NAIL/WASHER
 ON SURFACE - ~~BELOW~~ ON
~~LEFT~~ - ☉ PAV'T - ~~RIGHT~~ ON ☉
36.5' TO LT EDGE PAVEMENT
 S.L.M. 1373+25
 GPS NORTHING: 599388.99 EASTING: 1837032.77



RECORD:
 SET PK/WASHER
 10/04/96, BVD
 SET MAG/WASHER
 11/14/07, BWC



O.D.O.T. DISTRICT 2 SURVEY OFFICE (USE ONLY)

PERSONNEL _____ REFERENCE NO. 53 SHEET 17 OF 19

NOTES	<u>HOMAN</u>	DATE	<u>5/21/07</u>	ROUTE	<u>US 20</u>
H.C.	<u>HUSS</u>	WEATHER	<u>CLOUDY</u>	COUNTY	<u>SANDUSKY</u>
R.C.	<u>CANTERBURY</u>	TEMP.	<u>60°</u>	TOWNSHIP	<u>GREEN CREEK</u>
				SECTION	<u>14</u>
				T	<u>4</u> N R <u>16</u> E

TYPE MONUMENT MAG NAIL

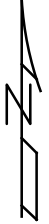
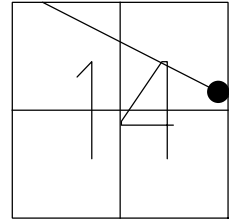
ON SURFACE - ~~BELOW~~ ON

~~LEFT~~ - ☉ PAV'T - ~~RIGHT~~ ON ☉

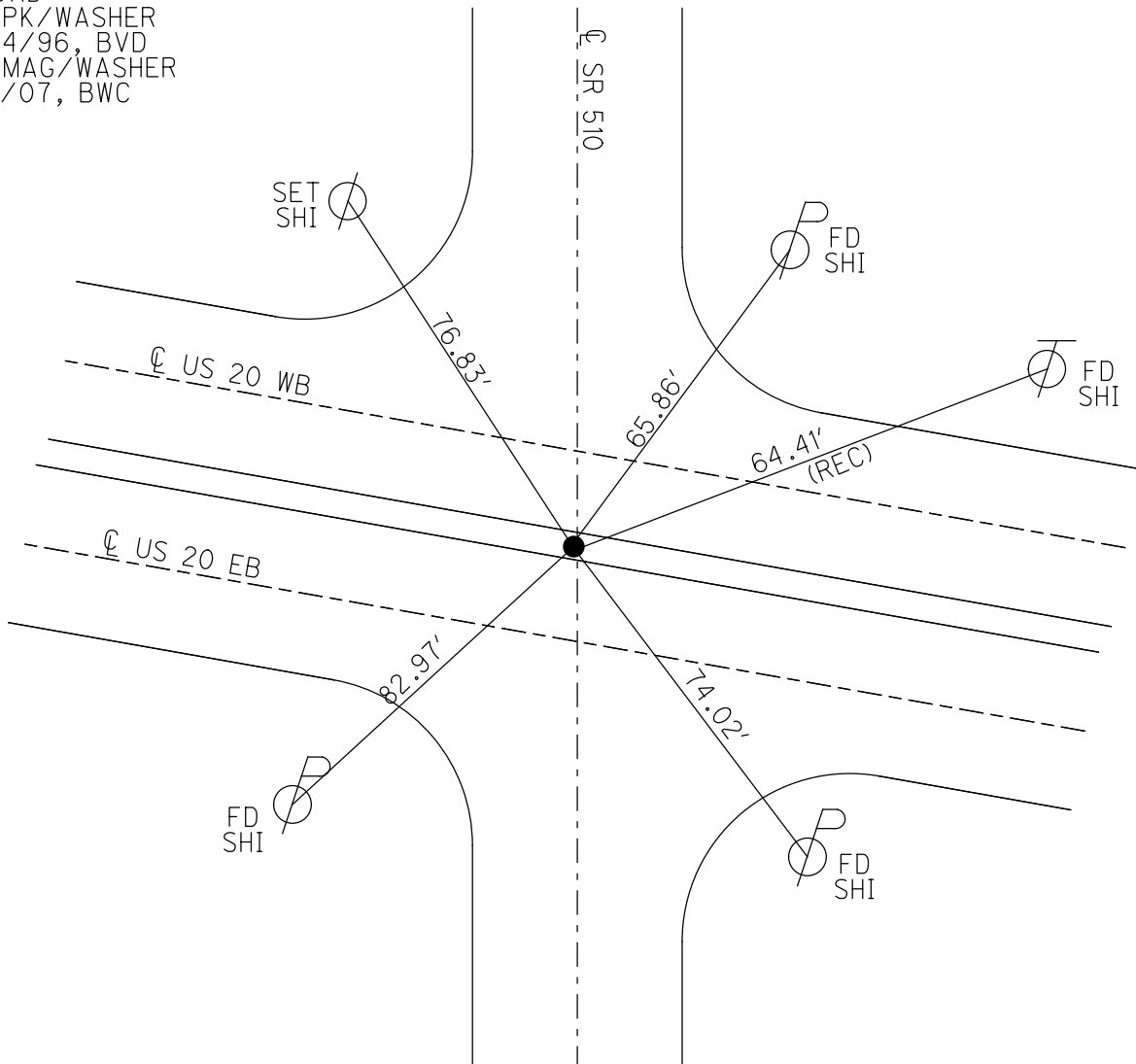
36.6' TO LT EDGE PAVEMENT

S.L.M. 1384+12

GPS NORTHING: 599018.441 EASTING: 1838054.002



RECORD:
 SET PK/WASHER
 10/04/96, BVD
 SET MAG/WASHER
 11/15/07, BWC



O.D.O.T. DISTRICT 2 SURVEY OFFICE (USE ONLY)

PERSONNEL	REFERENCE NO.	54	SHEET	18	OF	19
NOTES	HOMAN	DATE	5/11/07	ROUTE	US 20	
H.C.	HUSS	WEATHER	SUNNY	COUNTY	SANDUSKY	
R.C.	CANTERBURY	TEMP.	68°	TOWNSHIP	GREEN CREEK	
				SECTION	14	
				T	4	N
				R	16	E

TYPE MONUMENT P.K. NAIL/WASHER

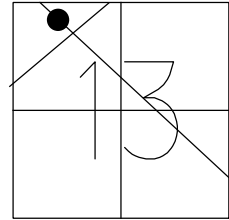
ON SURFACE - ~~BELOW~~ ON

~~LEFT~~ - ☉ PAV'T - ~~RIGHT~~ ON ☉

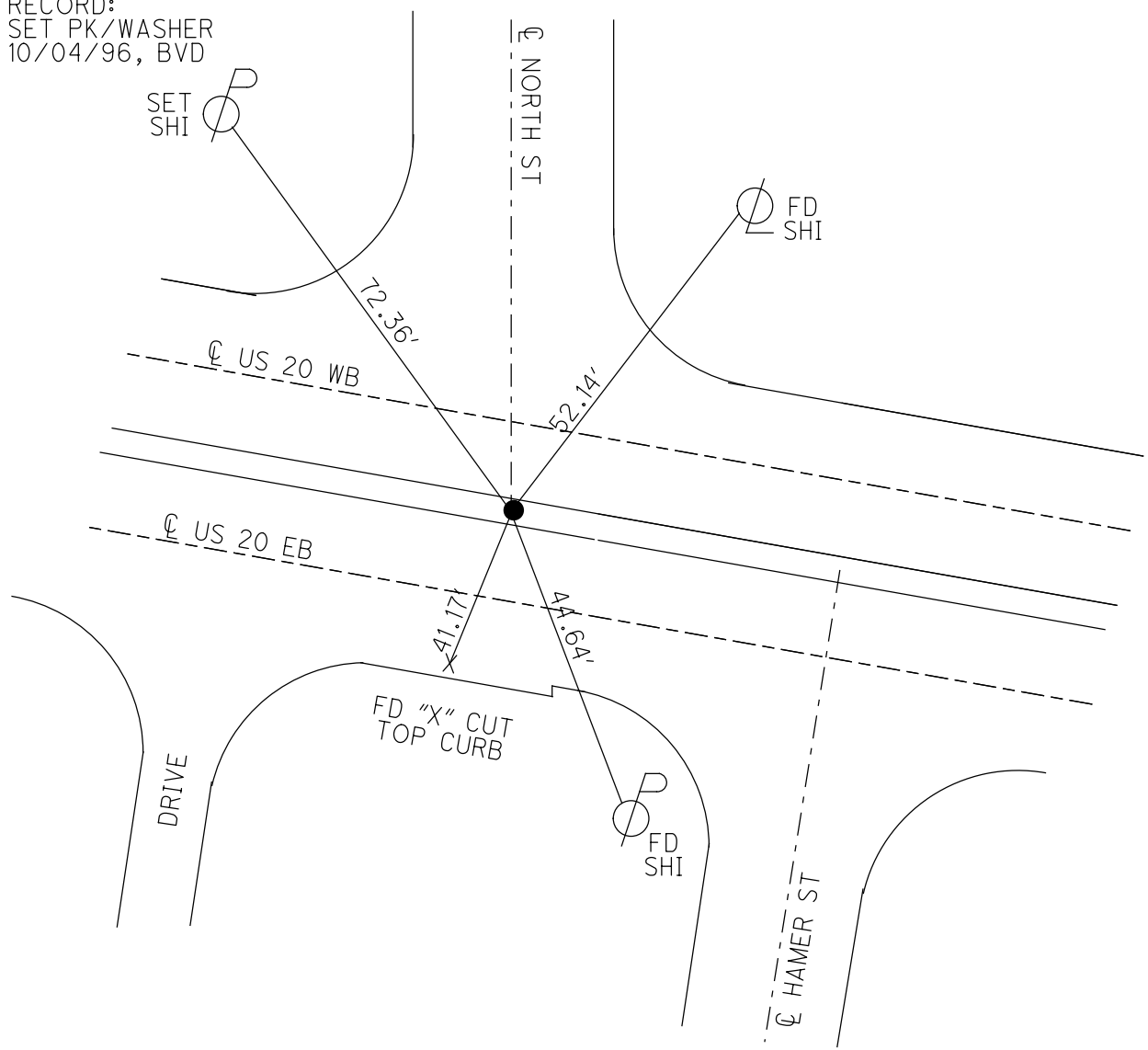
36.1' TO RT EDGE PAVEMENT

S.L.M. 1388+89

GPS NORTHING: 598855.139 EASTING: 1838503.532



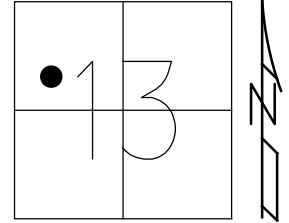
RECORD:
SET PK/WASHER
10/04/96, BVD



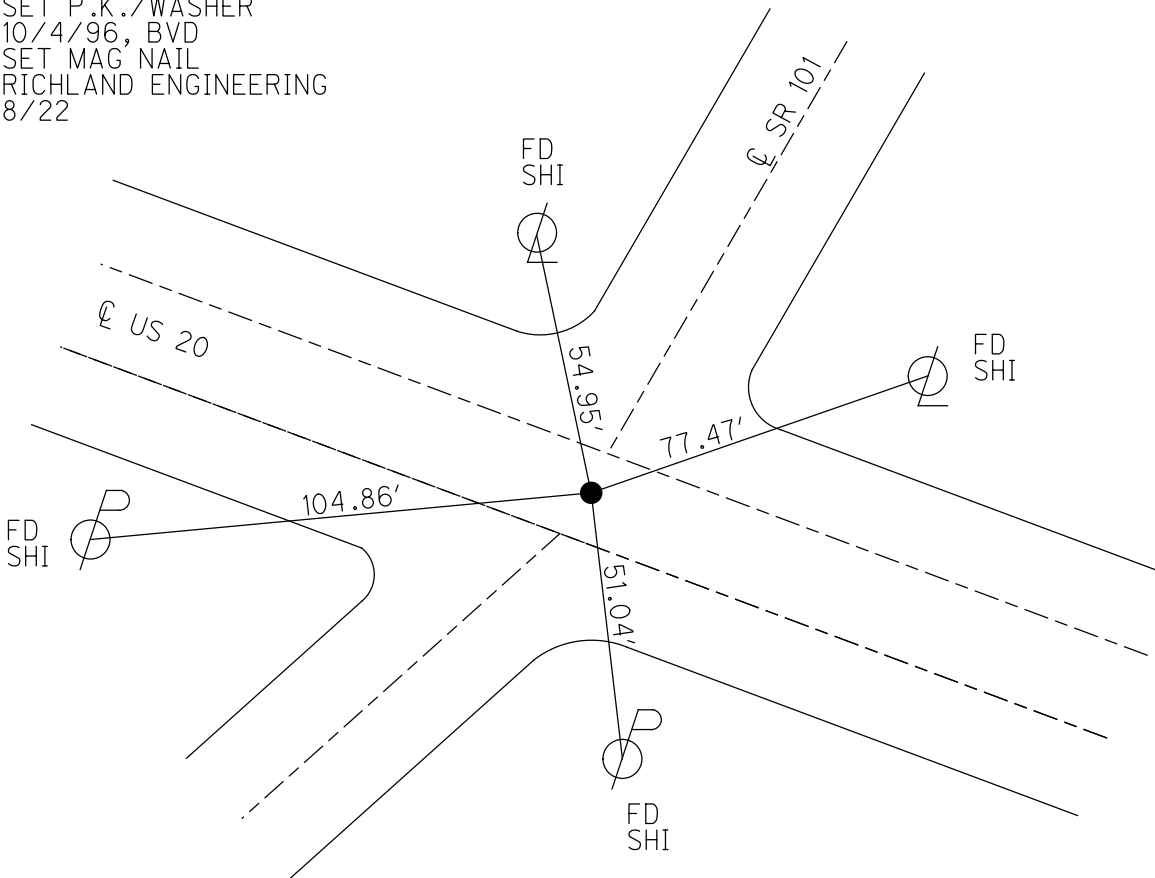
O.D.O.T. DISTRICT 2 SURVEY OFFICE (USE ONLY)

PERSONNEL _____ REFERENCE NO. 61 SHEET 1 OF 10
 NOTES WESTFALL DATE 6/27/13 ROUTE SR 20
 H.C. ROUSOS WEATHER CLEAR COUNTY SANDUSKY
 R.C. HOMAN TEMP. 70° TOWNSHIP GREEN CREEK
 _____ SECTION 13
 _____ T 4 N R 16 E

TYPE MONUMENT MAG NAIL
 ON SURFACE - ~~BELOW~~ ON
 LEFT - ☉ PAV'T - RIGHT ON
36.6' TO LT EDGE PAVEMENT
 S.L.M. 1393+92.00
 Grid: Northing: 598670.918 Easting: 1839011.073



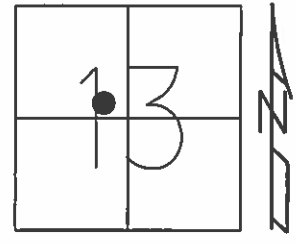
FD SM.R.R.SPIKE
 AT SURFACE
 7/29/96, MB
 SET P.K./WASHER
 10/4/96, BVD
 SET MAG NAIL
 RICHLAND ENGINEERING
 8/22



O.D.O.T. DISTRICT 2 SURVEY OFFICE (USE ONLY)

PERSONNEL _____ REFERENCE NO. 62 SHEET 2 OF 9
NOTES WESTFALL DATE 6/27/13 ROUTE SR 20
H.C. ROUSOS WEATHER CLEAR COUNTY SANDUSKY
R.C. HOMAN TEMP. 70° TOWNSHIP GREEN CREEK
SECTION 13
T 4 N R 16 E

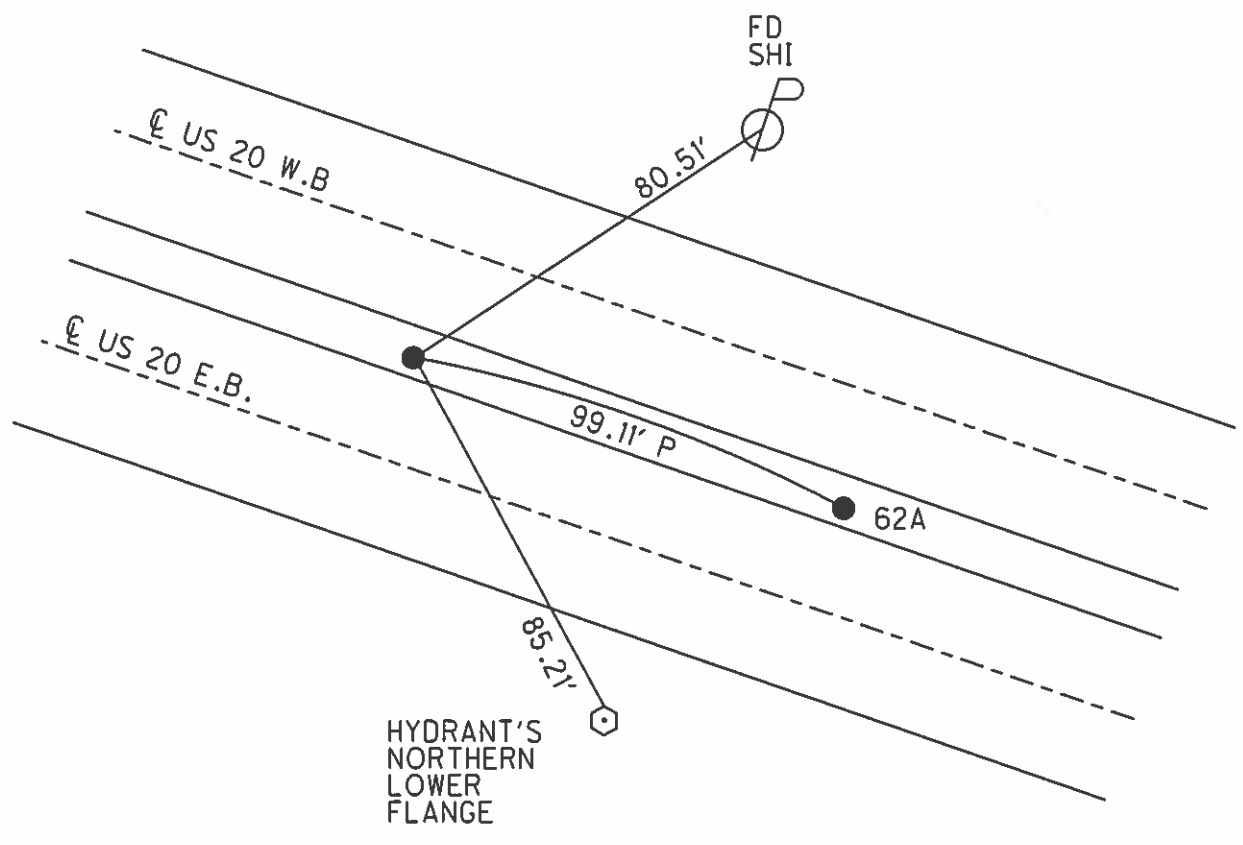
TYPE MONUMENT 1/2" IPIN
~~ON SURFACE~~ - BELOW 3"
LEFT - ☉ PAV'T - RIGHT -
9.6' RT TO RT EDGE PAVEMENT W.B.
S.L.M. 1412+11.62
Grid: Northing: 598046.365 Easting: 1840720.110



RECORD:
ORIGIN UNKNOWN

GPS, REFA62
6/27/13, DH

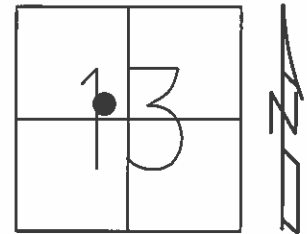
JOB NAME:
SAN2085273REF



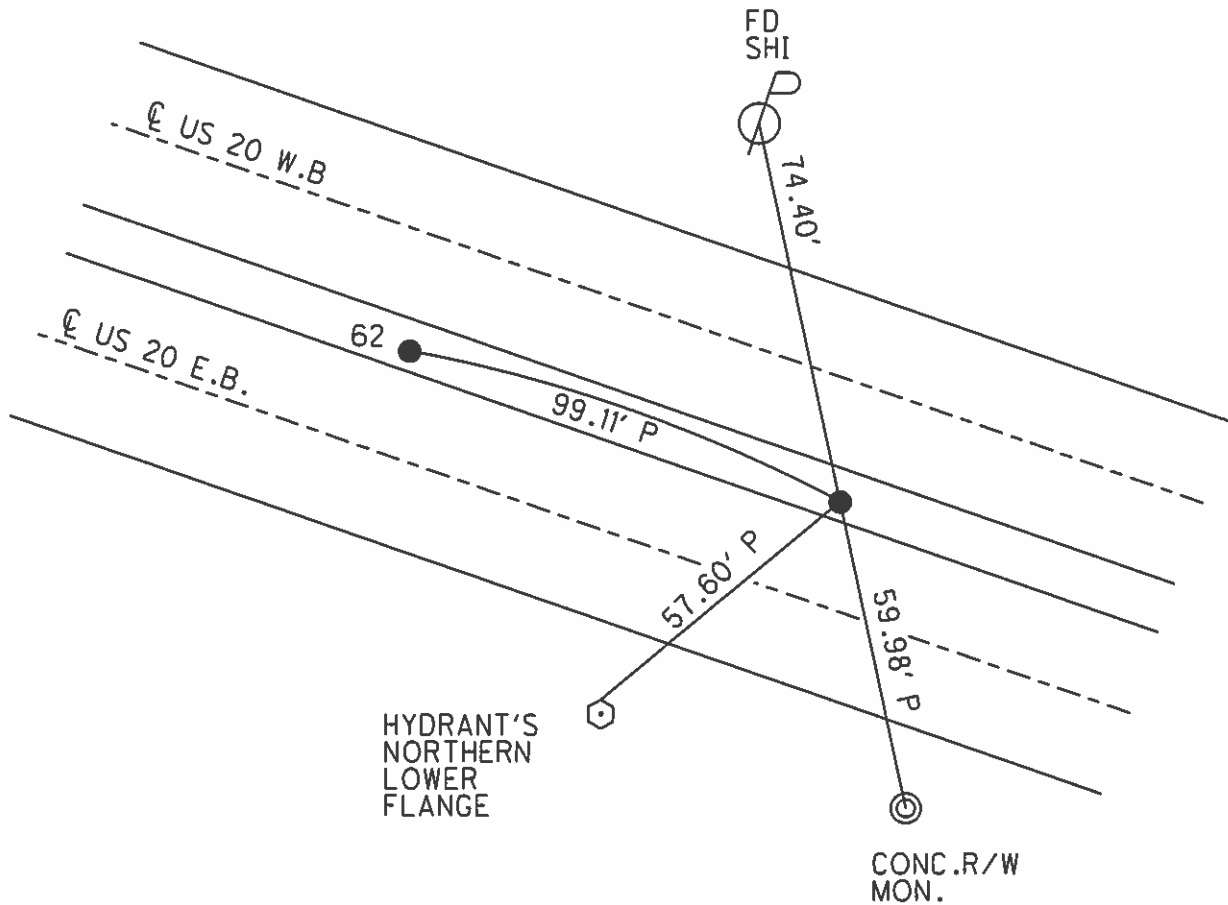
O.D.O.T. DISTRICT 2 SURVEY OFFICE (USE ONLY)

PERSONNEL _____ REFERENCE NO. 62 A SHEET 3 OF 9
 NOTES WESTFALL DATE 6/27/13 ROUTE SR 20
 H.C. ROUSOS WEATHER CLEAR COUNTY SANDUSKY
 R.C. HOMAN TEMP. 70° TOWNSHIP GREEN CREEK
 _____ SECTION 13
 _____ T 4 N R 16 E

TYPE MONUMENT 1/2" IPIN
~~ON SURFACE~~ - BELOW 3"
 LEFT - ☉ PAV'T - RIGHT -
9.8' RT TO RT EDGE PAVEMENT W.B.
 S.L.M. 1413+09.34
 Grid: Northing: 598016.821 Easting: 1840813.262



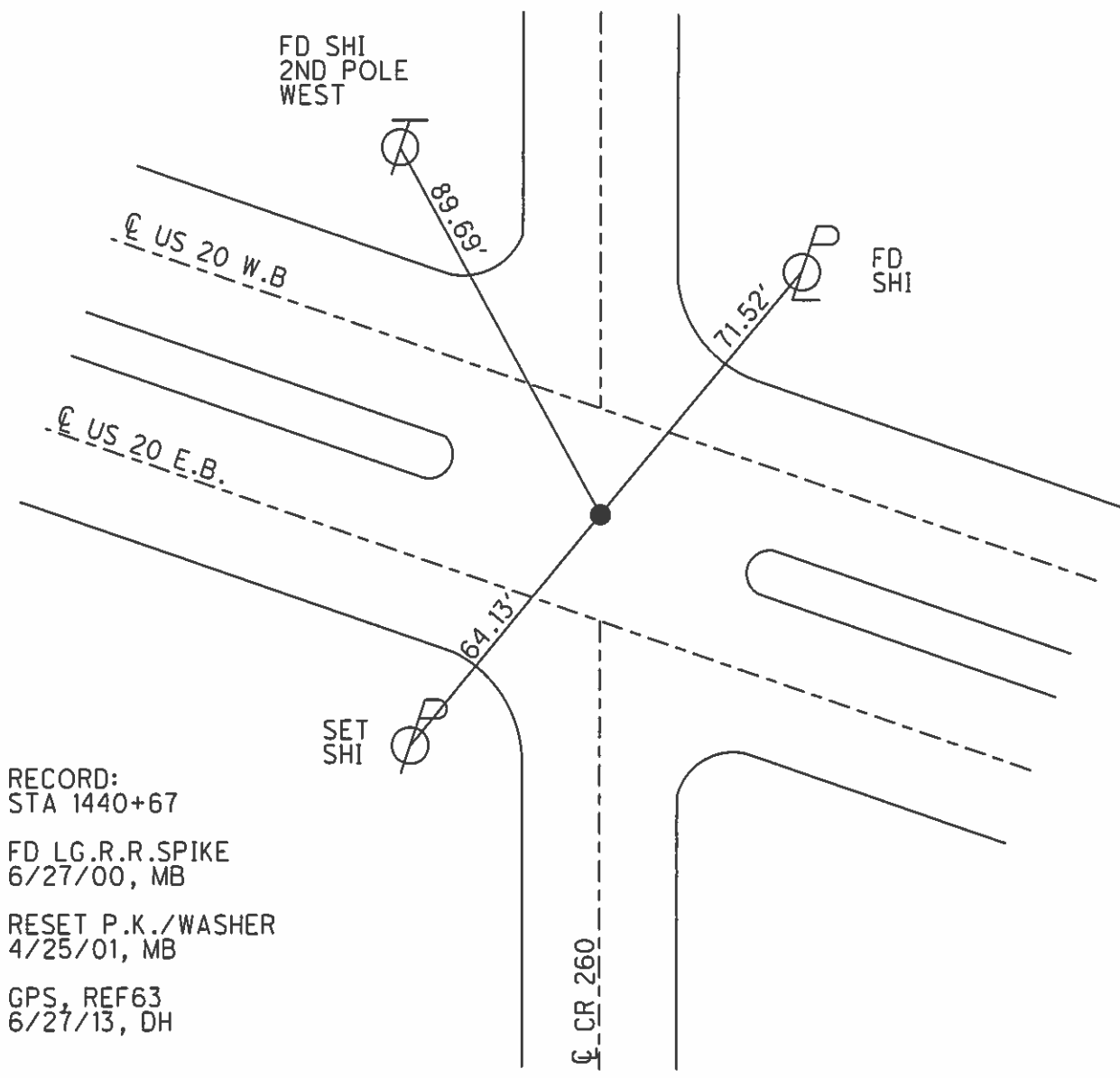
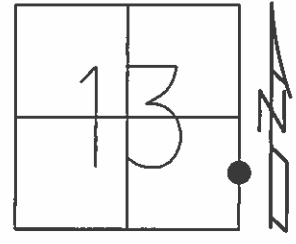
GPS, REFB62
 6/27/13, DH
 JOB NAME:
 SAN2085273REF



O.D.O.T. DISTRICT 2 SURVEY OFFICE (USE ONLY)

PERSONNEL _____ REFERENCE NO. 63 SHEET 4 OF 9
NOTES WESTFALL DATE 6/27/13 ROUTE SR 20
H.C. ROUSOS WEATHER CLEAR COUNTY SANDUSKY
R.C. HOMAN TEMP. 70° TOWNSHIP GREEN CREEK
SECTION 13
T 4 N R 16 E

TYPE MONUMENT P.K./WASHER
ON SURFACE - ~~BELOW~~ ON
LEFT - ☉ PAV'T - RIGHT ON
10.3' RT TO RT EDGE PAVEMENT W.B.
S.L.M. 1440+28.69
Grid: Northing: 597081.338 Easting: 1843366.635

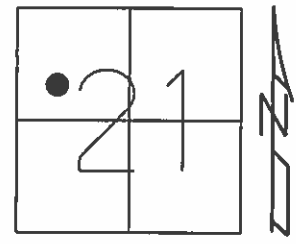


RECORD:
STA 1440+67
FD LG.R.R.SPIKE
6/27/00, MB
RESET P.K./WASHER
4/25/01, MB
GPS, REF63
6/27/13, DH

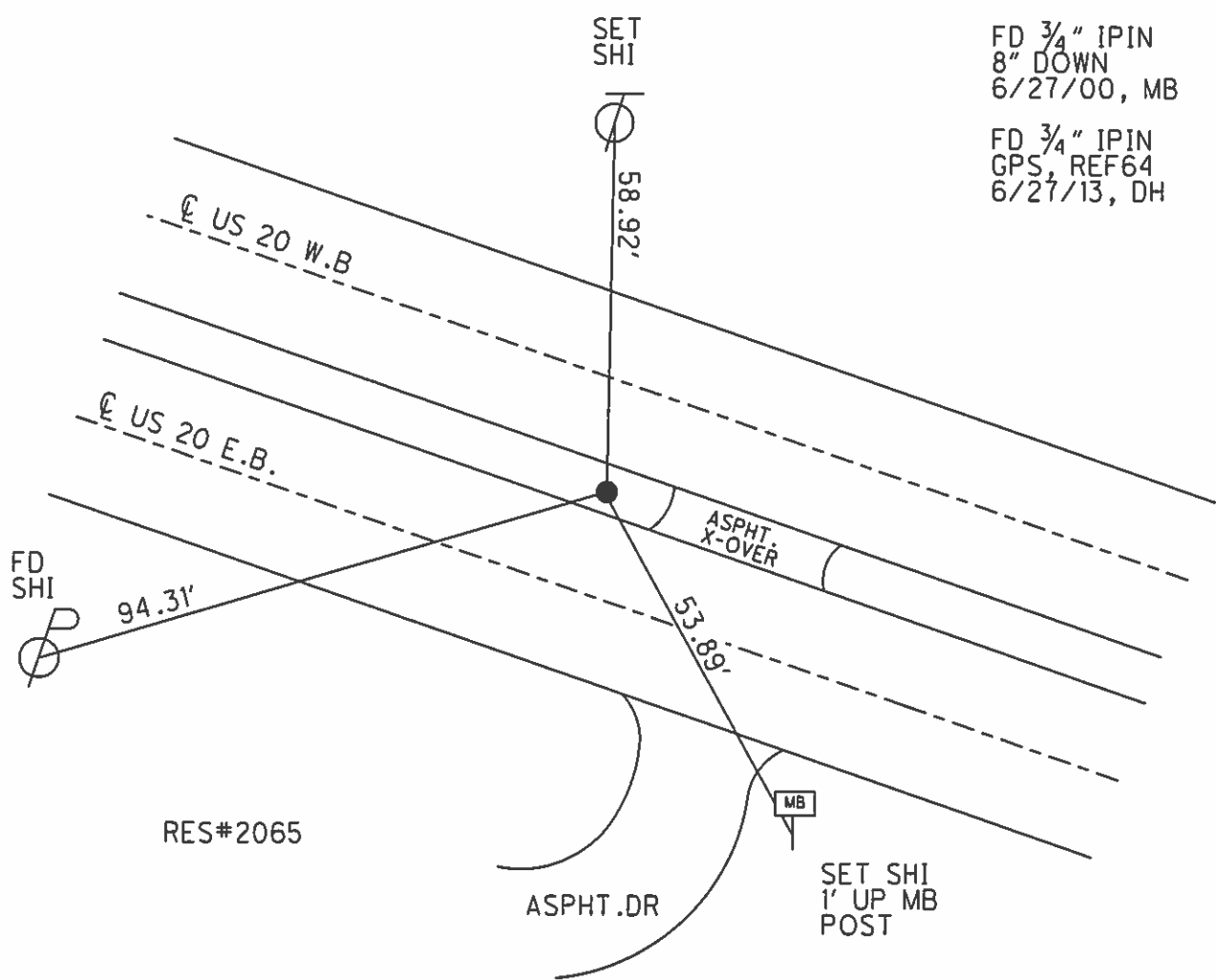
O.D.O.T. DISTRICT 2 SURVEY OFFICE (USE ONLY)

PERSONNEL _____ REFERENCE NO. 64 SHEET 5 OF 9
 NOTES WESTFALL DATE 6/27/13 ROUTE SR 20
 H.C. ROUSOS WEATHER CLEAR COUNTY SANDUSKY
 R.C. HOMAN TEMP. 70° TOWNSHIP YORK
 _____ SECTION 21
 _____ T 4 N R 17 E

TYPE MONUMENT 3/4" IPIPE
~~ON SURFACE~~ - BELOW 8"
 LEFT - ☉ PAV'T - RIGHT -
 10.6' RT TO RT EDGE PAVEMENT
 S.L.M. 1559+80.33
 Grid: Northing: 593026.278 Easting: 1854609.332



RECORD:
 STA 148+06.82
 ASSUMED P.I.
 ORIGIN UNKNOWN
 RECORD PLAN 1941
 FD 3/4" IPIN
 8" DOWN
 6/27/00, MB
 FD 3/4" IPIN
 GPS, REF64
 6/27/13, DH



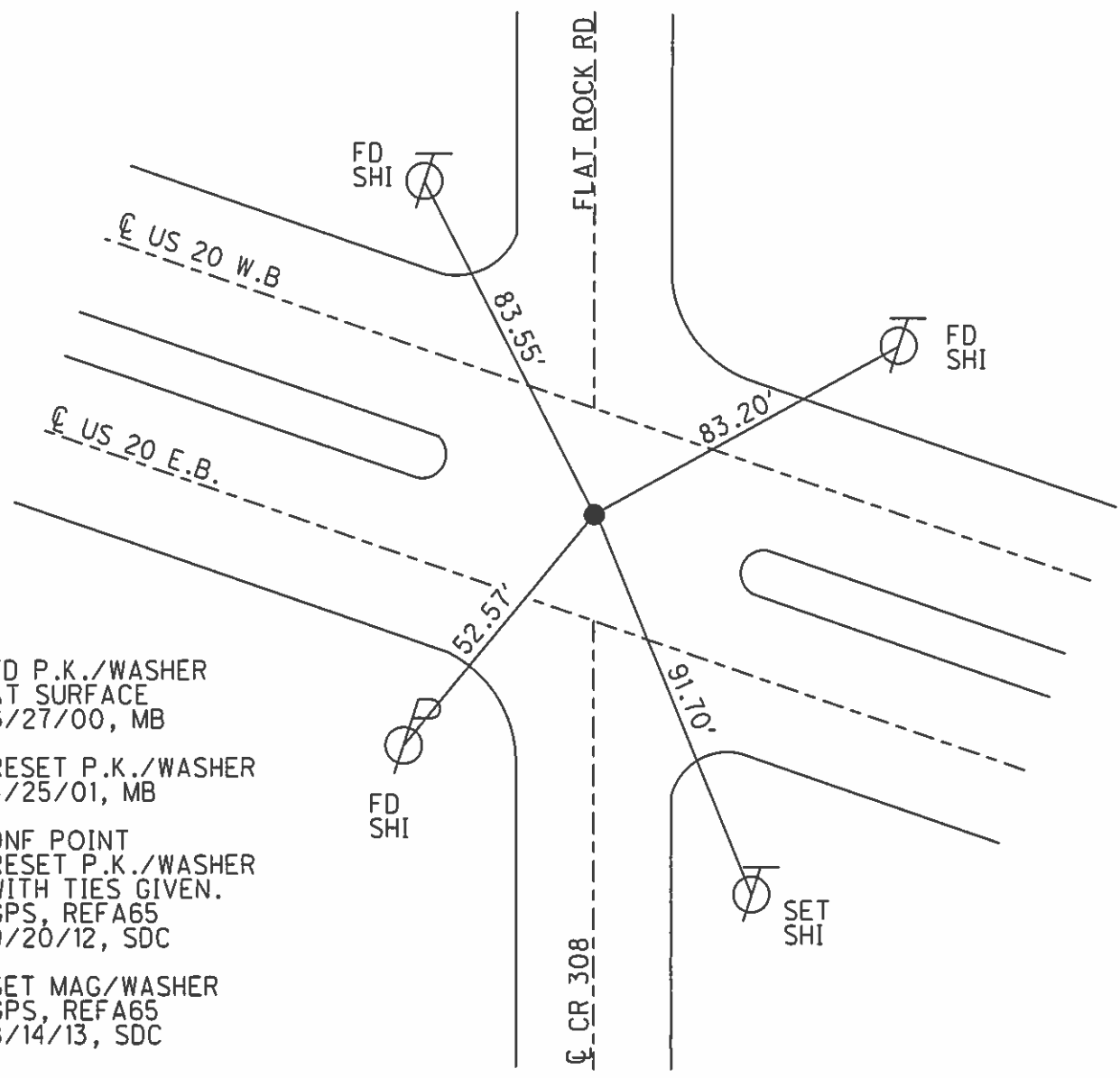
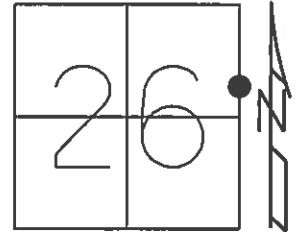
RES#2065

SET SHI
 1' UP MB
 POST

O.D.O.T. DISTRICT 2 SURVEY OFFICE (USE ONLY)

PERSONNEL _____ REFERENCE NO. 65 SHEET 6 OF 9
 NOTES CODER _____ DATE 9/20/12 ROUTE SR 20
 H.C. RHOADES WEATHER CLEAR COUNTY SANDUSKY
 R.C. HUSS TEMP. 70° TOWNSHIP YORK
 _____ CANTERBURY SECTION 26
 _____ T 4 N R 17 E

TYPE MONUMENT MAG/WASHER
 ON SURFACE - ~~BELOW~~ ON _____
 LEFT - ☉ PAV'T - RIGHT _____
9.9' RT TO RT EDGE PAVEMENT W.B.
S.L.M. 1720+84.34
 Grid: Northing: 587530.944 Easting: 1869746.748



FD P.K./WASHER
 AT SURFACE
 6/27/00, MB
 RESET P.K./WASHER
 4/25/01, MB
 DNF POINT
 RESET P.K./WASHER
 WITH TIES GIVEN.
 GPS, REFA65
 9/20/12, SDC
 SET MAG/WASHER
 GPS, REFA65
 8/14/13, SDC

O.D.O.T. DISTRICT 2 SURVEY OFFICE (USE ONLY)

PERSONNEL _____ REFERENCE NO. 66 SHEET 7 OF 9
 NOTES CODER _____ DATE 9/20/12 ROUTE SR 20
 H.C. RHOADES WEATHER CLEAR COUNTY SANDUSKY
 R.C. HUSS TEMP. 70° TOWNSHIP YORK
 _____ CANTERBURY _____ SECTION 25
 _____ T 4 N R 17 E

TYPE MONUMENT P.K.NAIL

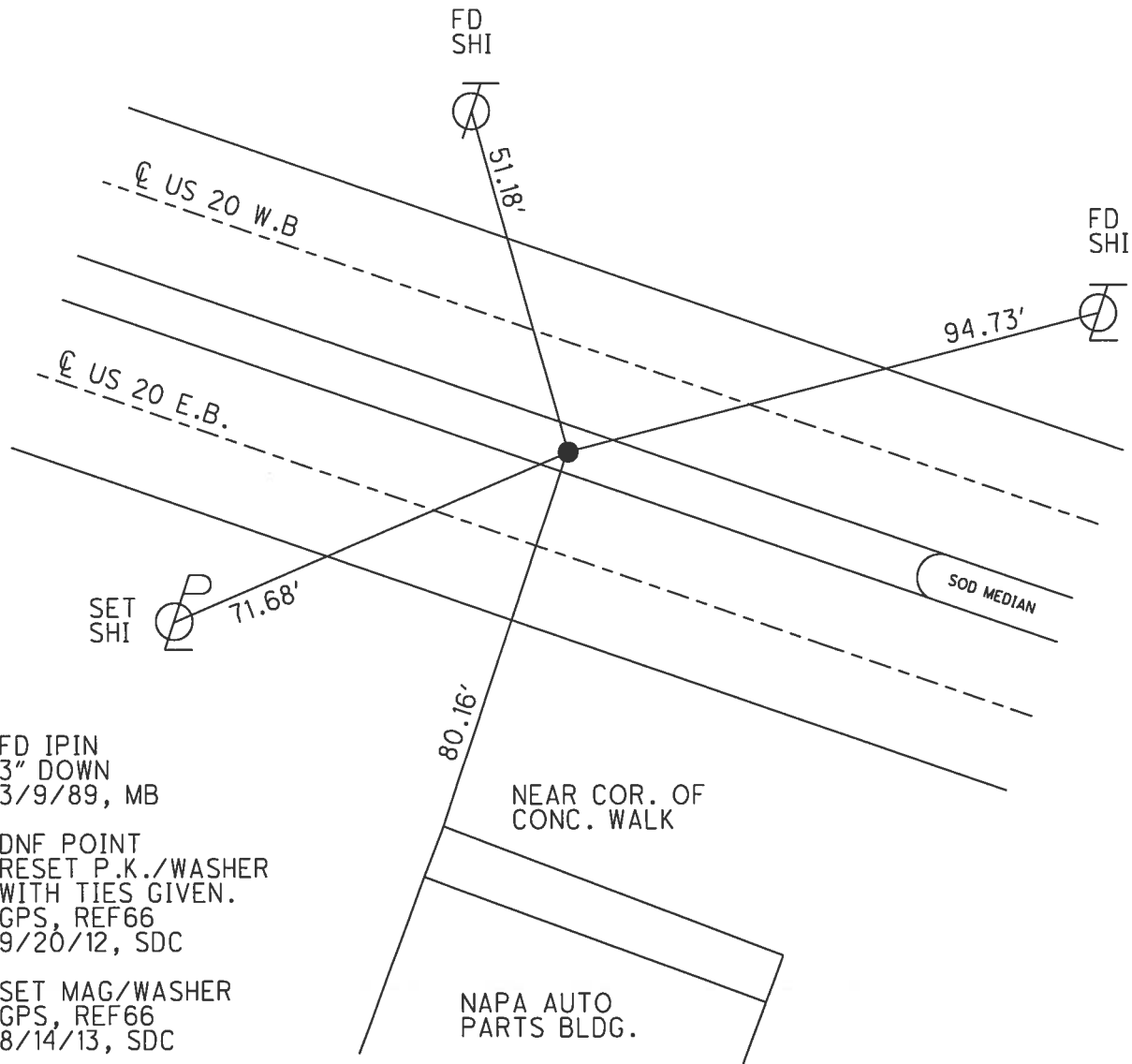
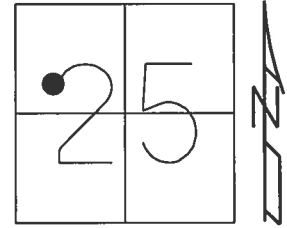
ON SURFACE - ~~BELOW~~ ON _____

LEFT - Q PAV'T - RIGHT _____

36.3' TO LT EDGE PAVEMENT (FACE OF CURB)

S.L.M. 1735+10.99

Grid: Northing: 587040.333 Easting: 1871086.344



FD IPIN
 3" DOWN
 3/9/89, MB

DNF POINT
 RESET P.K./WASHER
 WITH TIES GIVEN.
 GPS, REF66
 9/20/12, SDC

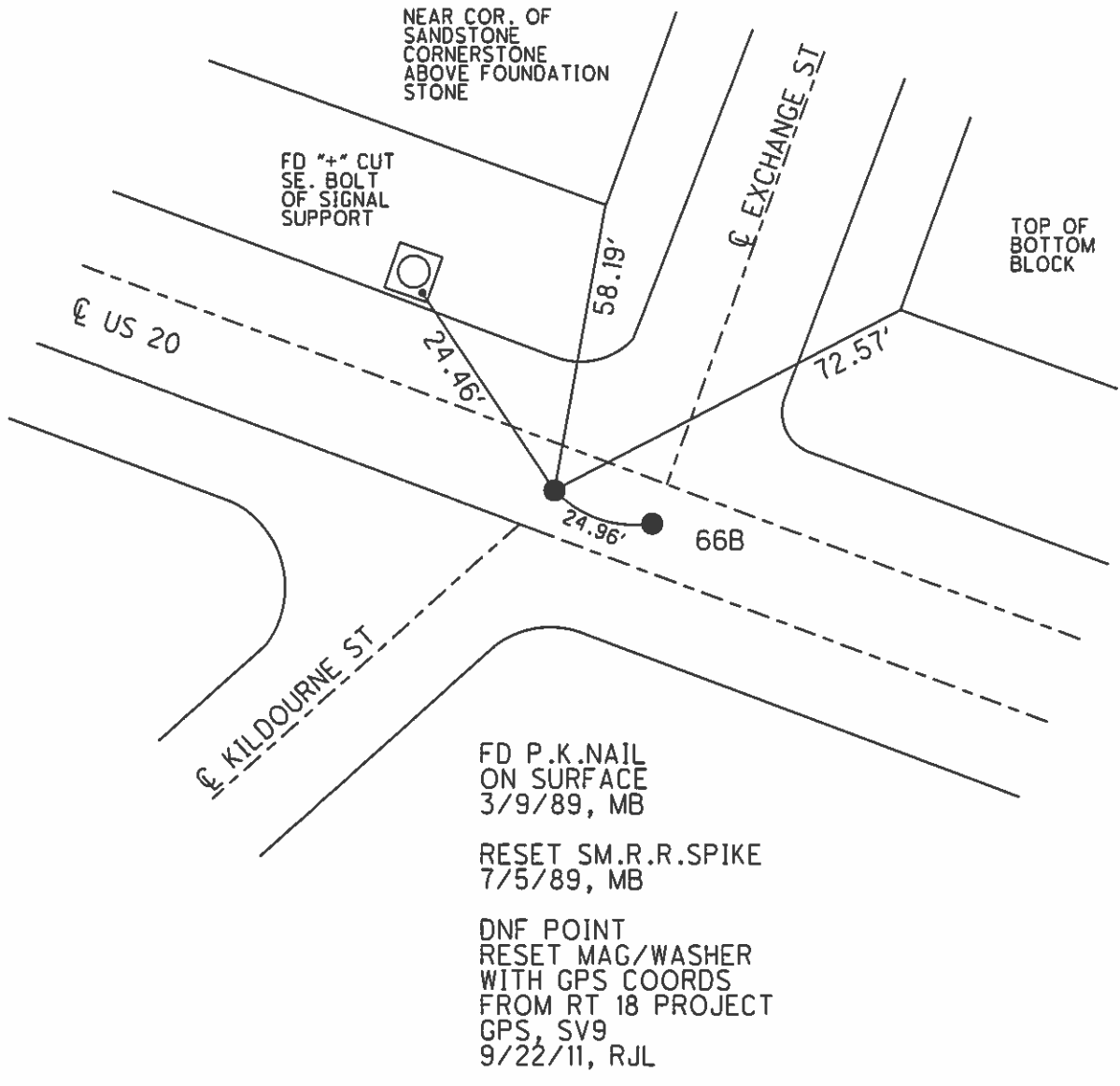
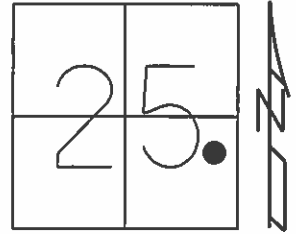
SET MAG/WASHER
 GPS, REF66
 8/14/13, SDC

NAPA AUTO
 PARTS BLDG.

O.D.O.T. DISTRICT 2 SURVEY OFFICE (USE ONLY)

PERSONNEL _____ REFERENCE NO. 66 A SHEET 8 OF 9
 NOTES HOFFMAN DATE 3/9/89 ROUTE SR 20
 H.C. BARNHISEL WEATHER CLEAR COUNTY SANDUSKY
 R.C. LOEHRKE TEMP. 40° TOWNSHIP YORK
 _____ SECTION 25
 _____ T 4 N R 17 E

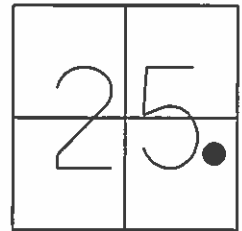
TYPE MONUMENT P.K.NAIL
 ON SURFACE - ~~BELOW~~ ON _____
 LEFT - ☉ PAV'T - RIGHT ON _____
 - TO - EDGE PAVEMENT
 S.L.M. 1773+10.0
 Grid: Northing: 585717.560 Easting: 1874647.273



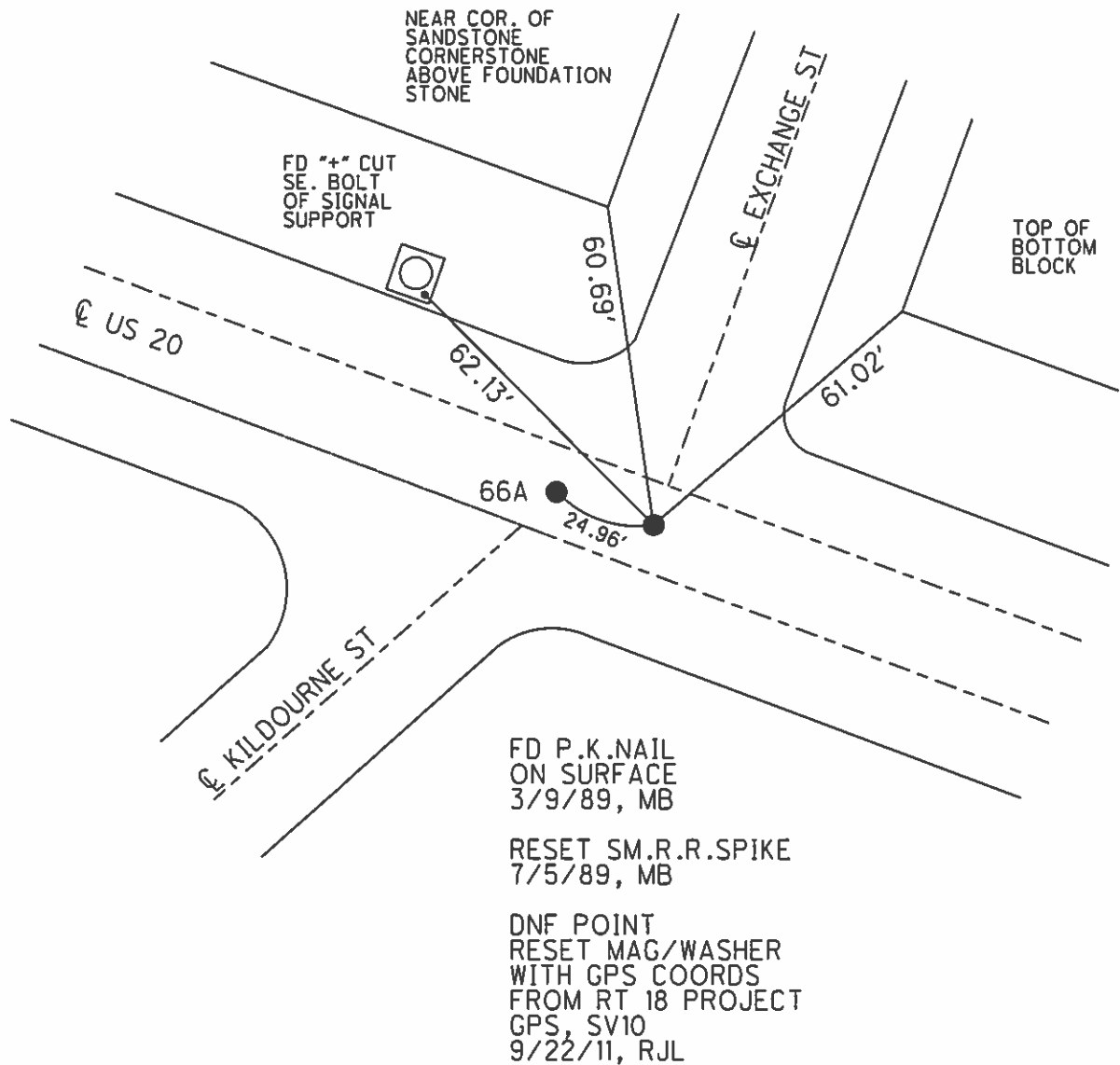
O.D.O.T. DISTRICT 2 SURVEY OFFICE (USE ONLY)

PERSONNEL _____ REFERENCE NO. 66 B SHEET 9 OF 9
 NOTES HOFFMAN DATE 3/9/89 ROUTE SR 20
 H.C. BARNHISEL WEATHER CLEAR COUNTY SANDUSKY
 R.C. LOEHRKE TEMP. 40° TOWNSHIP YORK
 _____ SECTION 25
 _____ T 4 N R 17 E

TYPE MONUMENT P.K.NAIL
 ON SURFACE - ~~BELOW~~ ON
 LEFT - ☉ PAV'T - RIGHT ON
_____ TO _____ EDGE PAVEMENT
 S.L.M. 1773+34.90



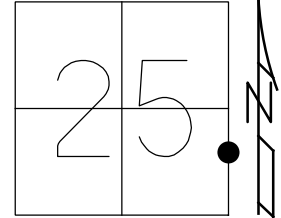
Grid: Northing: 585708.792 Easting: 187467.576



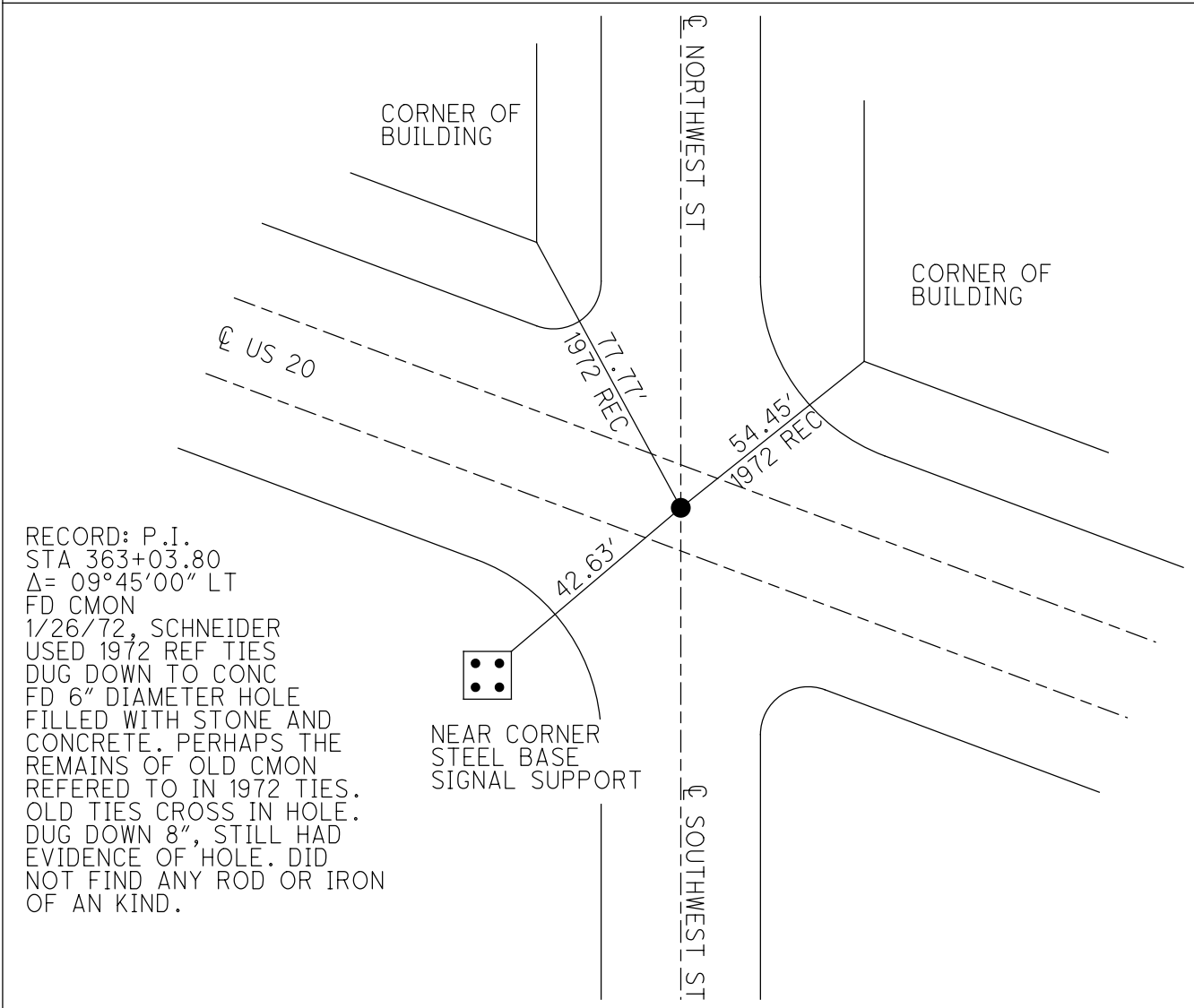
O.D.O.T. DISTRICT 2 SURVEY OFFICE (USE ONLY)

PERSONNEL _____ REFERENCE NO. 67 SHEET 10 OF 10
 NOTES HOFFMAN DATE 3/9/89 ROUTE US 20
 H.C. BARNHISEL WEATHER CLEAR COUNTY SANDUSKY
 R.C. LOEHRKE TEMP. 40° TOWNSHIP YORK
 _____ SECTION 25
 DWG BY NIESE PID _____ T 4 N R 17 E

TYPE MONUMENT HOLE
 ON SURFACE - BELOW _____
 OFFSET C PAVEMENT ON LT : RT
 _____ TO _____ EDGE PAVEMENT
 STATION: 1776+72



HORZ.DATUM: _____ GEOID: _____
 GRID: NORTHING: _____ EASTING: _____



RECORD: P.I.
 STA 363+03.80
 $\Delta = 09^{\circ}45'00''$ LT
 FD CMON
 1/26/72, SCHNEIDER
 USED 1972 REF TIES
 DUG DOWN TO CONC
 FD 6" DIAMETER HOLE
 FILLED WITH STONE AND
 CONCRETE. PERHAPS THE
 REMAINS OF OLD CMON
 REFERED TO IN 1972 TIES.
 OLD TIES CROSS IN HOLE.
 DUG DOWN 8", STILL HAD
 EVIDENCE OF HOLE. DID
 NOT FIND ANY ROD OR IRON
 OF AN KIND.

NEAR CORNER
 STEEL BASE
 SIGNAL SUPPORT