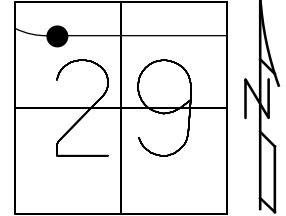


O.D.O.T. DISTRICT 2 SURVEY OFFICE (USE ONLY)

PERSONNEL \_\_\_\_\_ REFERENCE NO. 32 SHEET 5 OF 10  
 NOTES NIESE DATE 5/19/22 ROUTE US 20  
 H.C. \_\_\_\_\_ WEATHER SUNNY COUNTY SANDUSKY  
 R.C. \_\_\_\_\_ TEMP. 50° TOWNSHIP SANDUSKY  
 DWG BY ASTON PID 111020 SECTION 29  
 T 5 N R 15 E

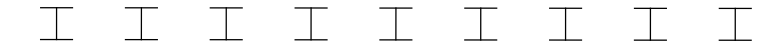
TYPE MONUMENT IPID W/2 1/2" DISK  
 ON SURFACE - ~~BELOW~~ ON  
 OFFSET ☉ PAVEMENT \_\_\_\_\_ LT : RT  
 - TO - EDGE PAVEMENT  
 STATION: 799+03.65



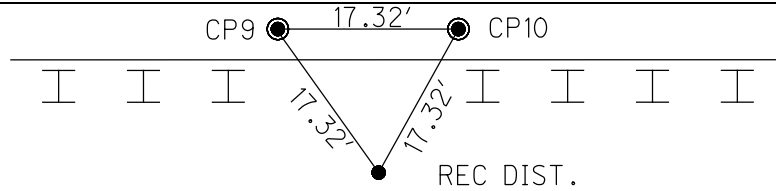
HORZ. DATUM: NAD83 2011 GEOID: NAVD88 2018  
 GRID: NORTHING: 620787.372 EASTING: 1787581.251

RECORD: P.I.  
 STA 270+59.55  
 $\Delta = 0^\circ 04' RT$   
 FD 1/2" IPIPE  
 8/21/73, SCHNEIDER  
 FD IPID  
 STA 799  
 5/19/22, TDN

DIST. 32-33 = 949.06' REC



☉ US 20 WB -----



CP9  
 FD 1" IPIN  
 12" DOWN  
 BENT NW  
 N: 620802.736  
 E: 1787573.173

CP10  
 FD CMON  
 8" DOWN  
 N: 620802.118  
 E: 1787590.433