

O.D.O.T. DISTRICT 2 SURVEY OFFICE (USE ONLY)

PERSONNEL

REFERENCE NO. 39 A

SHEET 2 OF 19

NOTES RHOADES DATE 5/27/20
 H.C. LEU WEATHER CLOUDY
 R.C. AUBLE TEMP. 74°

ROUTE BUS 20
 COUNTY SANDUSKY
 TOWNSHIP GREEN CREEK
 SECTION 6

DWG BY NIESE PID 102898

T 4 N R 16 E

TYPE MONUMENT MAG NAIL

ON SURFACE - ~~BELOW~~ ON

OFFSET 0.6' TO RT PAVEMENT 12.0' ~~ET~~ : RT

0.6' TO RT EDGE PAVEMENT

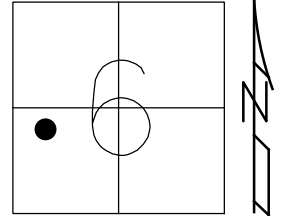
STATION: 17+18.71

HORZ.DATUM: NAD83 2011

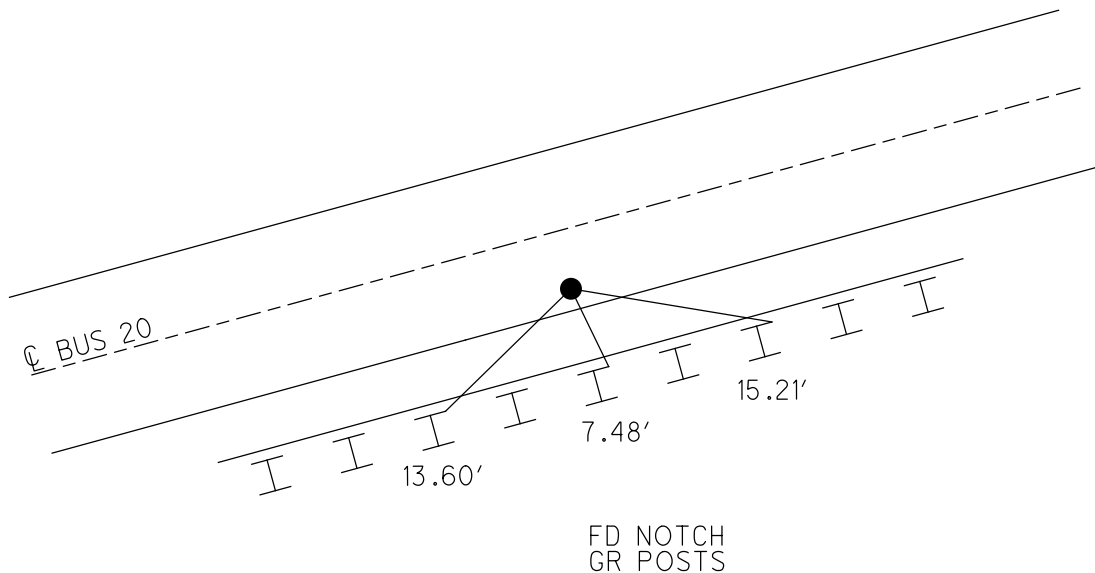
GEOID: NAVD88 2012A

GRID: NORTHING: 608222.952

EASTING: 1813512.814



RECORD:
 SET MAG NAIL
 6/29/06, CORDES
 FD MAG NAIL
 STA17
 8/24/18, JFO
 FD MAG NAIL
 5/27/20, JLL
 SET MAG/WASHER
 4/19/21, DSA



O.D.O.T. DISTRICT 2 SURVEY OFFICE (USE ONLY)

PERSONNEL

REFERENCE NO. 39 B

SHEET 3 OF 19

NOTES RHOADES

DATE 5/27/20

ROUTE BUS 20

H.C. LEU

WEATHER CLOUDY

COUNTY SANDUSKY

R.C. AUBLE

TEMP. 72°

TOWNSHIP GREEN CREEK

DWG BY NIESE

PID 102898

SECTION 6

T 4 N R 16 E

TYPE MONUMENT MAG NAIL

ON SURFACE - ~~BELOW~~ ON

OFFSET 11.6' ~~±~~ : RT

1.3' TO RT EDGE PAVEMENT

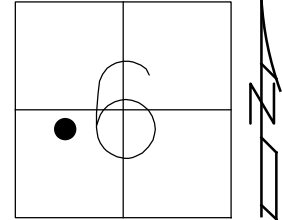
STATION: 21+18.71

HORZ. DATUM: NAD83 2011

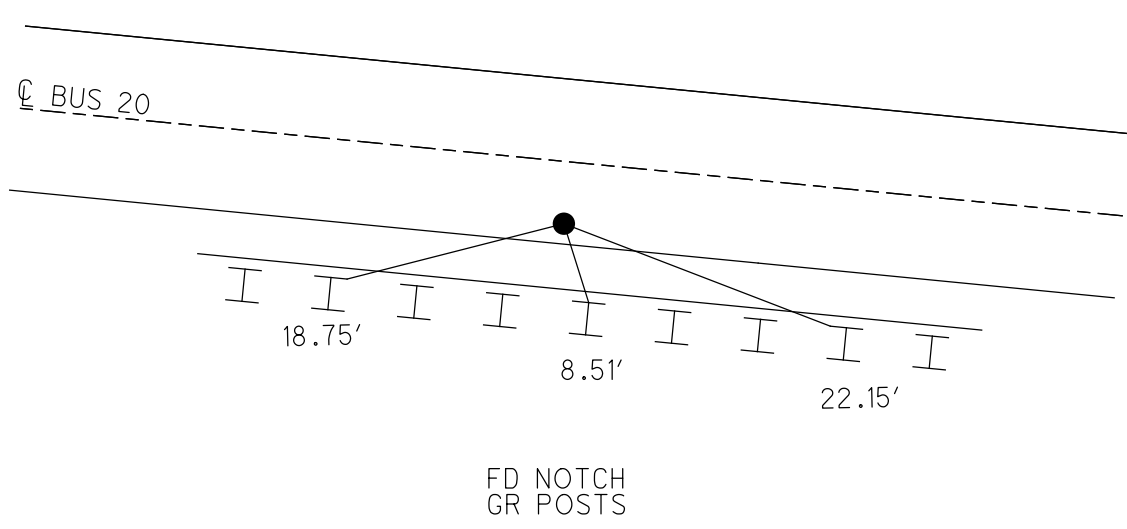
GEOID: NAVD88 2012A

GRID: NORTHING: 608217.262

EASTING: 1813912.328



RECORD:
SET MAG NAIL
6/29/06, BC
FD MAG NAIL
STA21
8/24/18, JFO
FD MAG NAIL
5/27/20, JLL
SET MAG/WASHER
4/19/21, DSA



O.D.O.T. DISTRICT 2 SURVEY OFFICE (USE ONLY)

PERSONNEL _____

REFERENCE NO. 39 C

SHEET 4 OF 19

NOTES CORDES

DATE 6/29/06

ROUTE BUS 20

H.C. HOMAN

WEATHER SUN

COUNTY SANDUSKY

R.C. VIETH

TEMP. 75°

TOWNSHIP GREEN CREEK

SECTION 6

DWG BY NIESE

PID _____

T 4 N R 16 E

TYPE MONUMENT MAG NAIL

ON SURFACE - ~~BELOW~~ ON

OFFSET C PAVEMENT 11.5' ~~LT~~ : RT

_____ TO _____ EDGE PAVEMENT

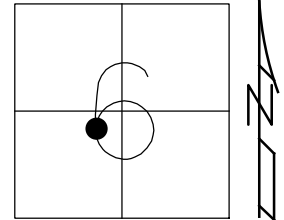
STATION: 25+18.71

HORZ.DATUM: _____

GEOID: _____

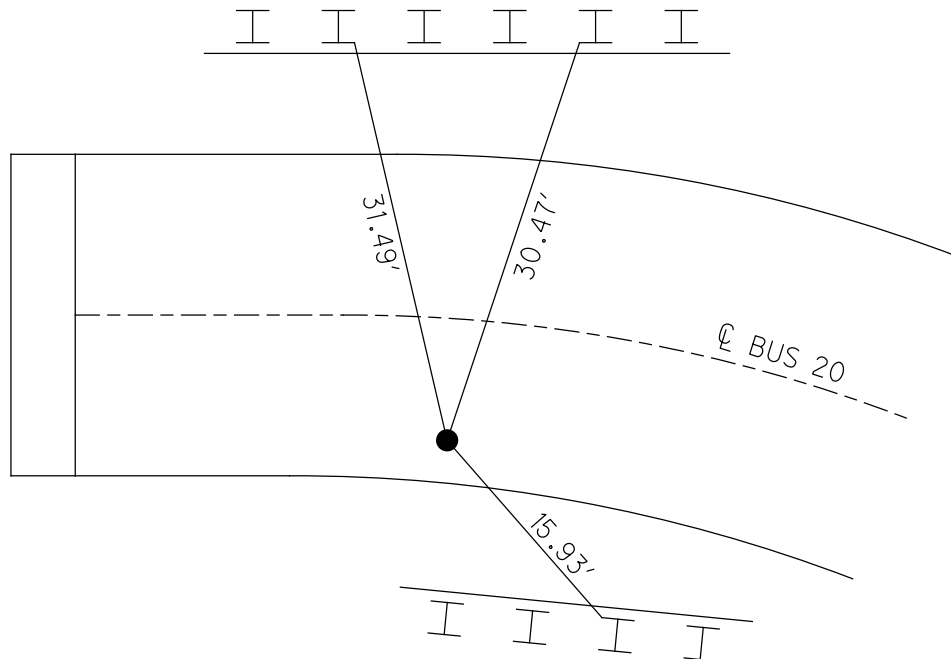
GRID: NORTHING: _____

EASTING: _____



RECORD:
SET MAG NAIL
6/29/06, BC
D.N.F.
8/24/18, JFO

SET NOTCH
GR POSTS



O.D.O.T. DISTRICT 2 SURVEY OFFICE (USE ONLY)

PERSONNEL

REFERENCE NO. 39 D

SHEET 5 OF 19

NOTES LEU

DATE 5/21/20

ROUTE BUS 20

H.C. LEU

WEATHER CLOUDY

COUNTY SANDUSKY

R.C. AUBLE

TEMP. 61°

TOWNSHIP GREEN CREEK

DWG BY NIESE

PID 102898

SECTION 6

T 4 N R 16 E

TYPE MONUMENT MAG NAIL

ON SURFACE - ~~BELOW~~ ON

OFFSET 10.8' ~~LT~~ : RT

1.8' TO RT EDGE PAVEMENT

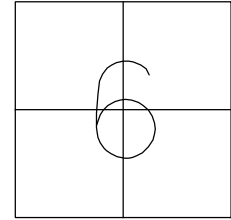
STATION: 29+18.71

HORIZ.DATUM: NAD83 2011

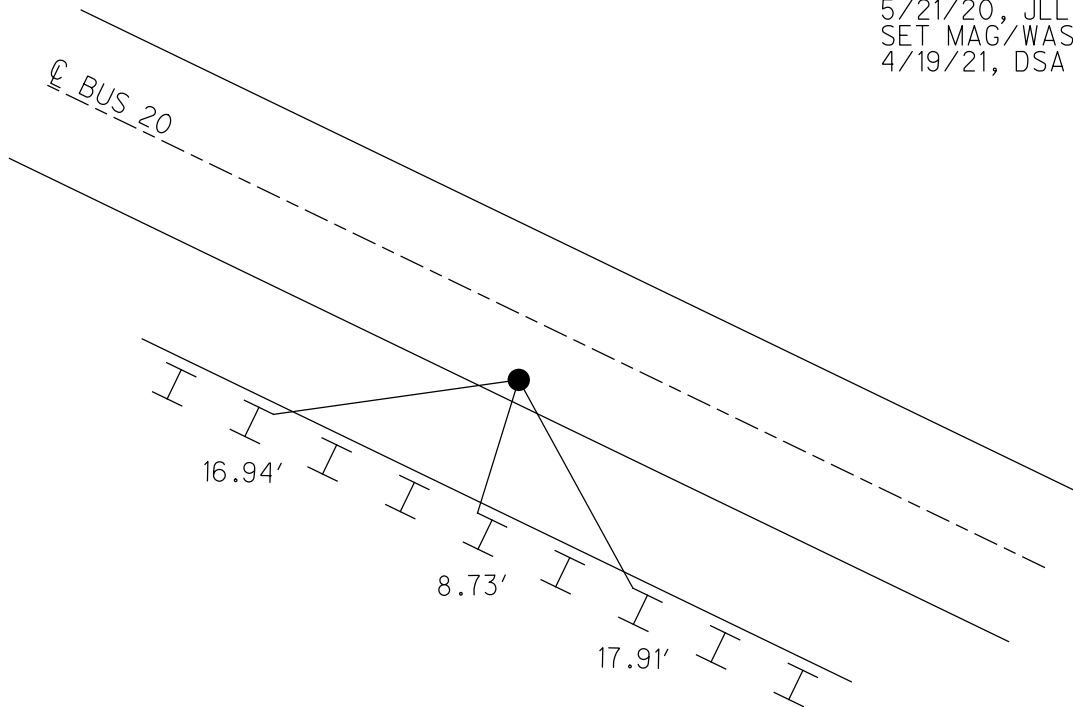
GEOID: NAVD88 2012A

GRID: NORTHING: 607873.233

EASTING: 1814622.256



RECORD:
SET MAG NAIL
6/29/06, BC
FD MAG
STA29
8/24/18, JFO
FD MAG NAIL
5/21/20, JLL
SET MAG/WASHER
4/19/21, DSA



FD NOTCH
GR POSTS