

O.D.O.T. DISTRICT 2 SURVEY OFFICE (USE ONLY)

PERSONNEL \_\_\_\_\_ REFERENCE NO. 1 SHEET 1 OF 25

NOTES RHOADES DATE 6/1/20 ROUTE SR 53

H.C. O'DONNELL WEATHER SUNNY COUNTY SANDUSKY

R.C. LEU TEMP. 46° TOWNSHIP BALLVILLE

SECTION 31

DWG BY O'DONNELL PID 101277

T 4 N R 5 E

TYPE MONUMENT MONBOX W/ 1" IPIN

ON SURFACE - ~~BELOW~~ ON

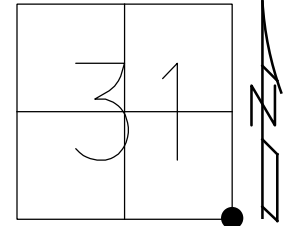
~~LEFT~~ - CL PAV'T - RIGHT 9.5'

2.0' TO RT EDGE PAVEMENT

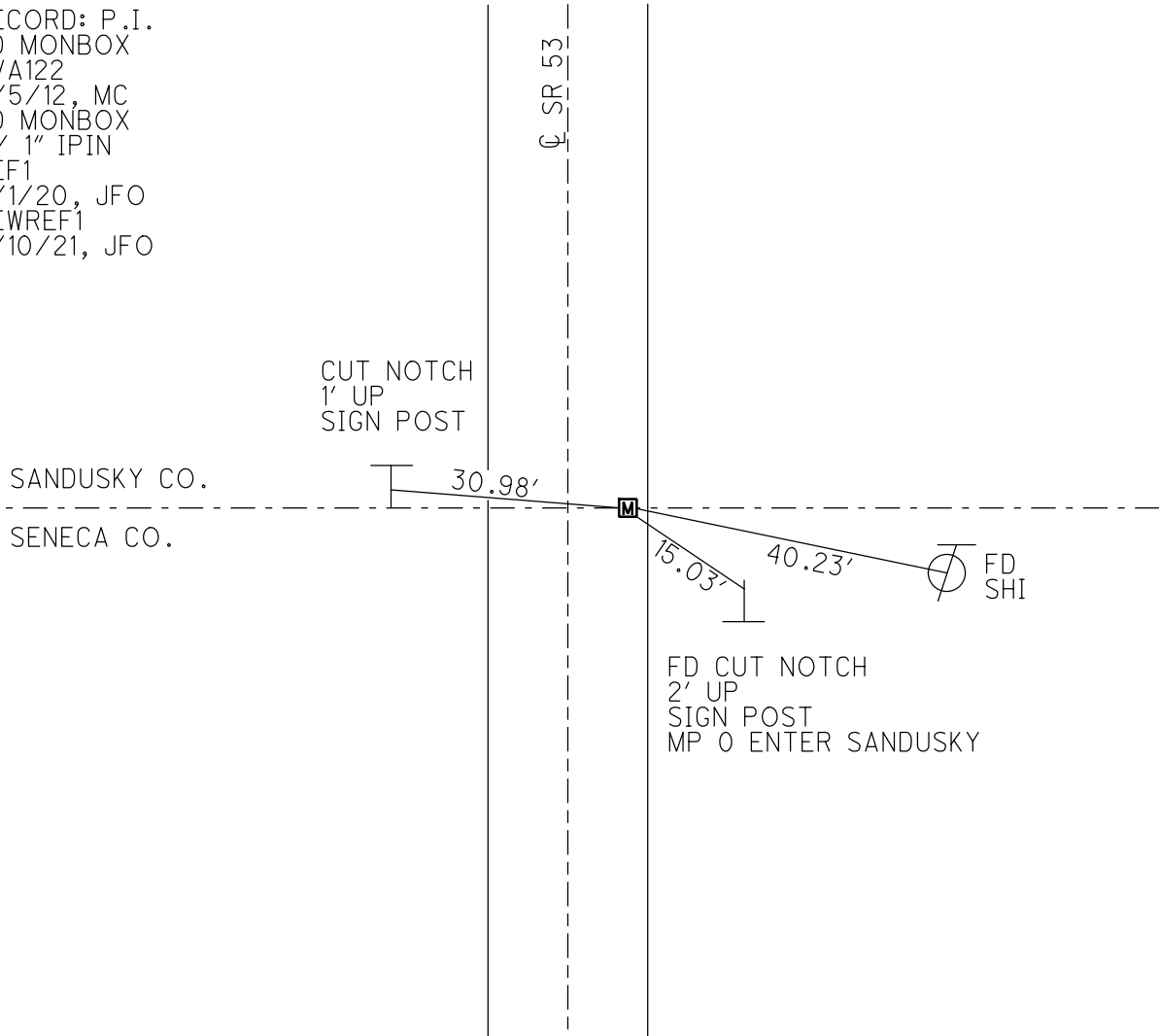
STATION: 0+00

HORZ.DATUM: NAD83 (2011) GEOID: 2012A

GRID: NORTHING: 579541.497 EASTING: 1784953.199



RECORD: P.I.  
FD MONBOX  
SVA122  
6/5/12, MC  
FD MONBOX  
W/ 1" IPIN  
REF1  
6/1/20, JFO  
NEWREF1  
2/10/21, JFO



FD CUT NOTCH  
2' UP  
SIGN POST  
MP 0 ENTER SANDUSKY

O.D.O.T. DISTRICT 2 SURVEY OFFICE (USE ONLY)

PERSONNEL \_\_\_\_\_ REFERENCE NO. 2 SHEET 2 OF 25

NOTES RHOADES DATE 6/1/20 ROUTE SR 53  
 H.C. O'DONNELL WEATHER SUNNY COUNTY SANDUSKY  
 R.C. LEU TEMP. 46° TOWNSHIP BALLVILLE  
 SECTION 31

DWG BY O'DONNELL PID 101277

T 4 N R 5 E

TYPE MONUMENT MONBOX W/ 1" IPIN

ON SURFACE - ~~BELOW~~ ON

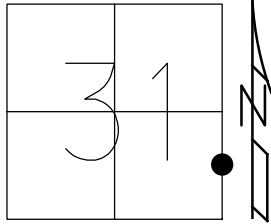
LEFT - ☉ PAV'T - ~~RIGHT~~ 0.9'

10.7' TO LT EDGE PAVEMENT

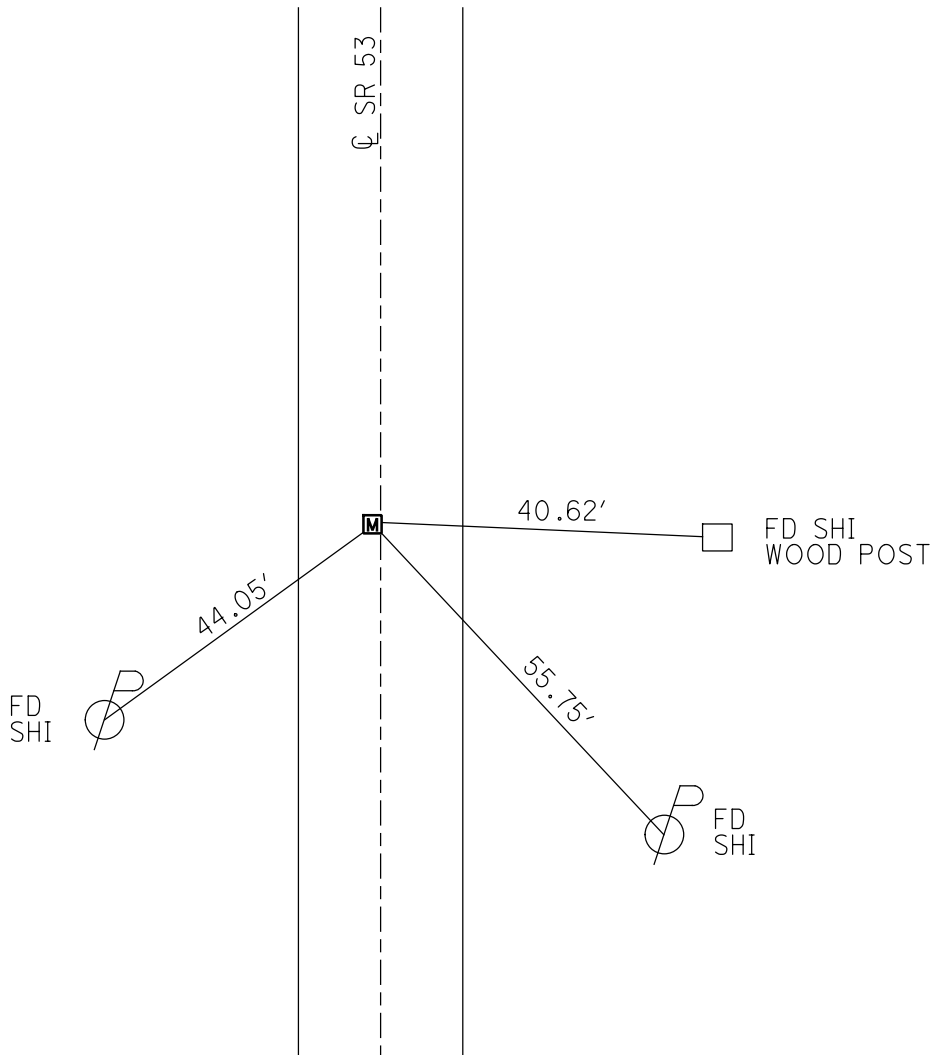
STATION: 16+81.24

HORIZ.DATUM: NAD83 (2011) GEOID: 2012A

GRID: NORTHING: 581221.637 EASTING: 1784892.692



RECORD: P.I  
 FD MONBOX  
 SV99  
 6/14/10, KPM  
 FD MONBOX  
 6/5/12, MC  
 FD MONBOX  
 W/ 1" IPIN  
 REF2  
 6/1/20  
 2/10/21, JFO



O.D.O.T. DISTRICT 2 SURVEY OFFICE (USE ONLY)

PERSONNEL \_\_\_\_\_ REFERENCE NO. 3 SHEET 3 OF 25

NOTES RHOADES DATE 6/1/20 ROUTE SR 53  
 H.C. O'DONNELL WEATHER SUNNY COUNTY SANDUSKY  
 R.C. LEU TEMP. 46° TOWNSHIP BALLVILLE  
 SECTION 31

DWG BY O'DONNELL PID 101277

T 4 N R 5 E

TYPE MONUMENT MONBOX W/ 1" IPIN

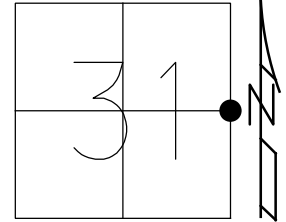
ON SURFACE - ~~BELOW~~ ON

~~LEFT~~ - CL PAV'T - RIGHT 0.6', ±4' N. OF CL WEST  
- TO - EDGE PAVEMENT

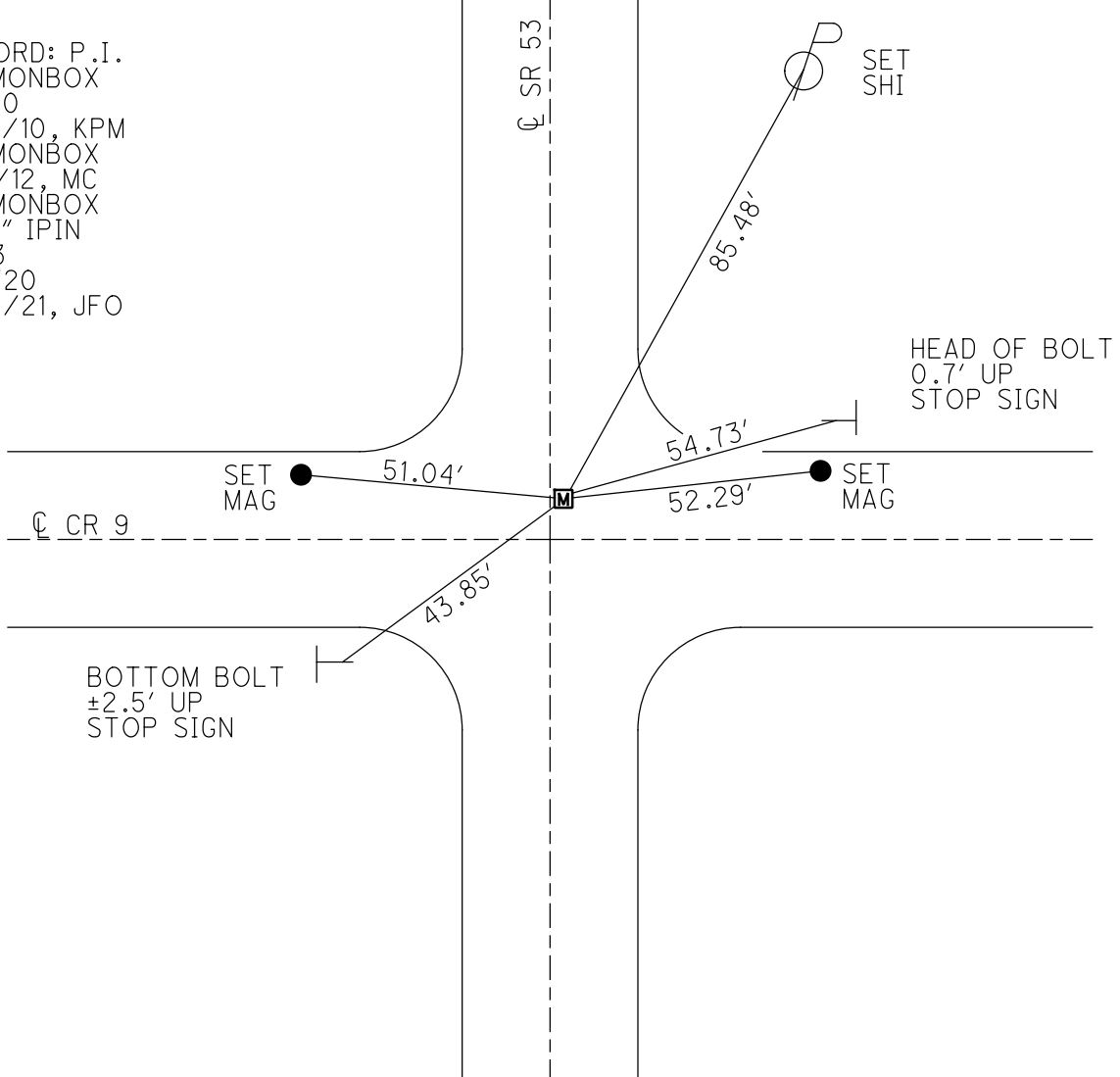
STATION: 26+45.64

HORZ.DATUM: NAD83 (2011) GEOID: 2012A

GRID: NORTHING: 582185.643 EASTING: 1784865.003



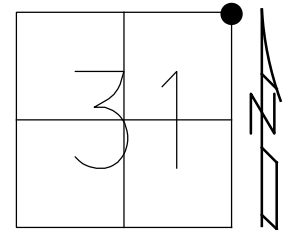
RECORD: P.I.  
 FD MONBOX  
 SV100  
 6/14/10, KPM  
 FD MONBOX  
 6/5/12, MC  
 FD MONBOX  
 W/ 1" IPIN  
 REF3  
 6/1/20  
 2/10/21, JFO



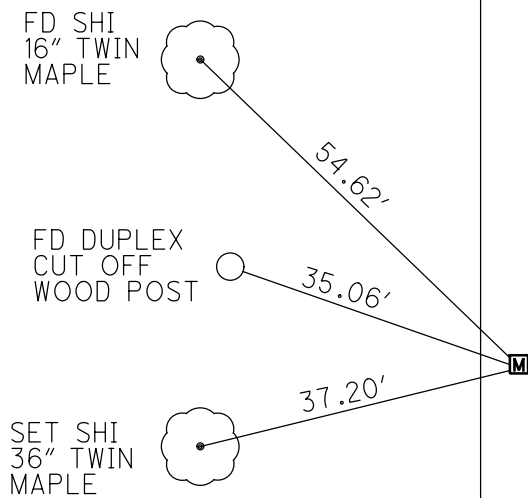
O.D.O.T. DISTRICT 2 SURVEY OFFICE (USE ONLY)

PERSONNEL \_\_\_\_\_ REFERENCE NO. 4 SHEET 4 OF 25  
 NOTES RHOADES DATE 6/1/20 ROUTE SR 53  
 H.C. O'DONNELL WEATHER SUNNY COUNTY SANDUSKY  
 R.C. LEU TEMP. 46° TOWNSHIP BALLVILLE  
 SECTION 31  
 DWG BY O'DONNELL PID 101277 T 4 N R 5 E

TYPE MONUMENT MONBOX W/ 1" IPIN  
 ON SURFACE - ~~BELOW~~ ON  
 LEFT - ℄ PAV'T - RIGHT 5.2'  
6.7' TO LT EDGE PAVEMENT  
 STATION: 52+93.86



HORZ.DATUM: NAD83 (2011) GEOID: 2012A  
 GRID: NORTHING: 584831.039 EASTING: 1784744.613



RECORD: P.I.  
 FD MONBOX  
 SV101  
 6/14/10, KPM  
 FD MONBOX  
 6/5/12, MC  
 FD MONBOX  
 W/ 1" IPIN  
 REF4  
 6/1/20, JFO  
 NEWREF4  
 2/10/21, JFO

O.D.O.T. DISTRICT 2 SURVEY OFFICE (USE ONLY)

PERSONNEL \_\_\_\_\_ REFERENCE NO. 4 A SHEET 5 OF 25

NOTES RHOADES DATE 6/1/20 ROUTE SR 53  
 H.C. O'DONNELL WEATHER SUNNY COUNTY SANDUSKY  
 R.C. LEU TEMP. 68° TOWNSHIP BALLVILLE  
 SECTION 30

DWG BY O'DONNELL PID 101277

T 4 N R 5 E

TYPE MONUMENT MONBOX W/ 1" IPIN

ON SURFACE - ~~BELOW~~ ON

LEFT - ☉ PAV'T - RIGHT ON

11.4' TO LT EDGE PAVEMENT

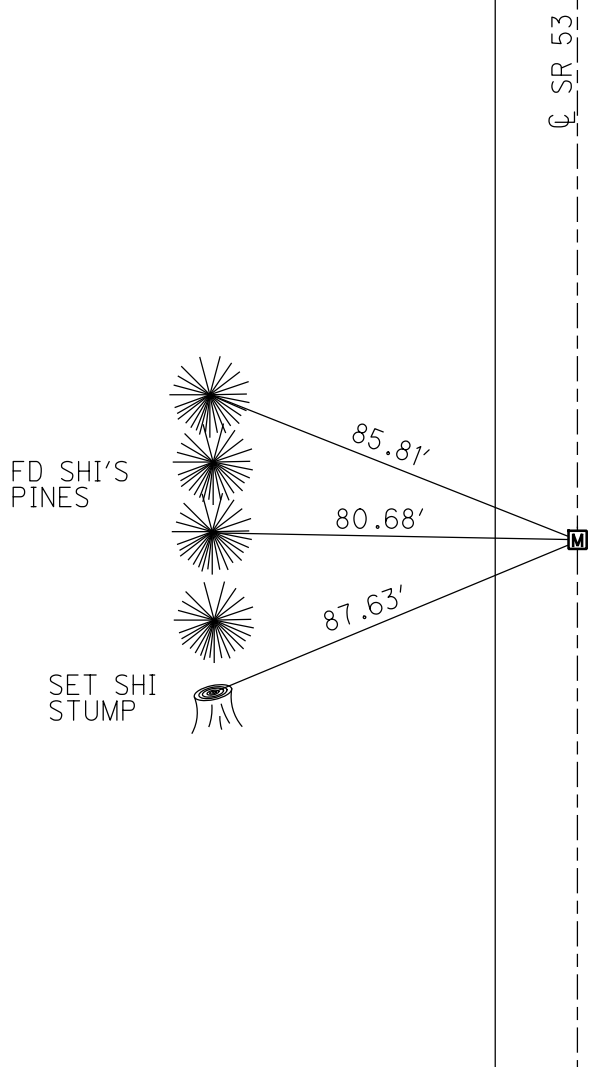
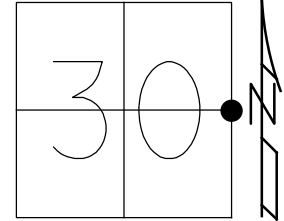
STATION: 81+14.74

HORZ.DATUM: NAD83 (2011)

GEOID: 2012A

GRID: NORTHING: 587652.061

EASTING: 1784757.777

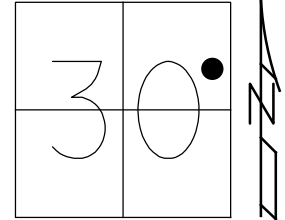


RECORD: P.C.  
 FD MONBOX  
 SV102  
 SHOT 0.1± S. OF IPIN.  
 IPIN UNDER N.EDGE OF BOX  
 6/14/10, KPM  
 FD MONBOX  
 7/6/12, MC  
 FD MONBOX  
 W/ 1" IPIN  
 REFA4  
 6/1/20  
 3/31/21, JFO

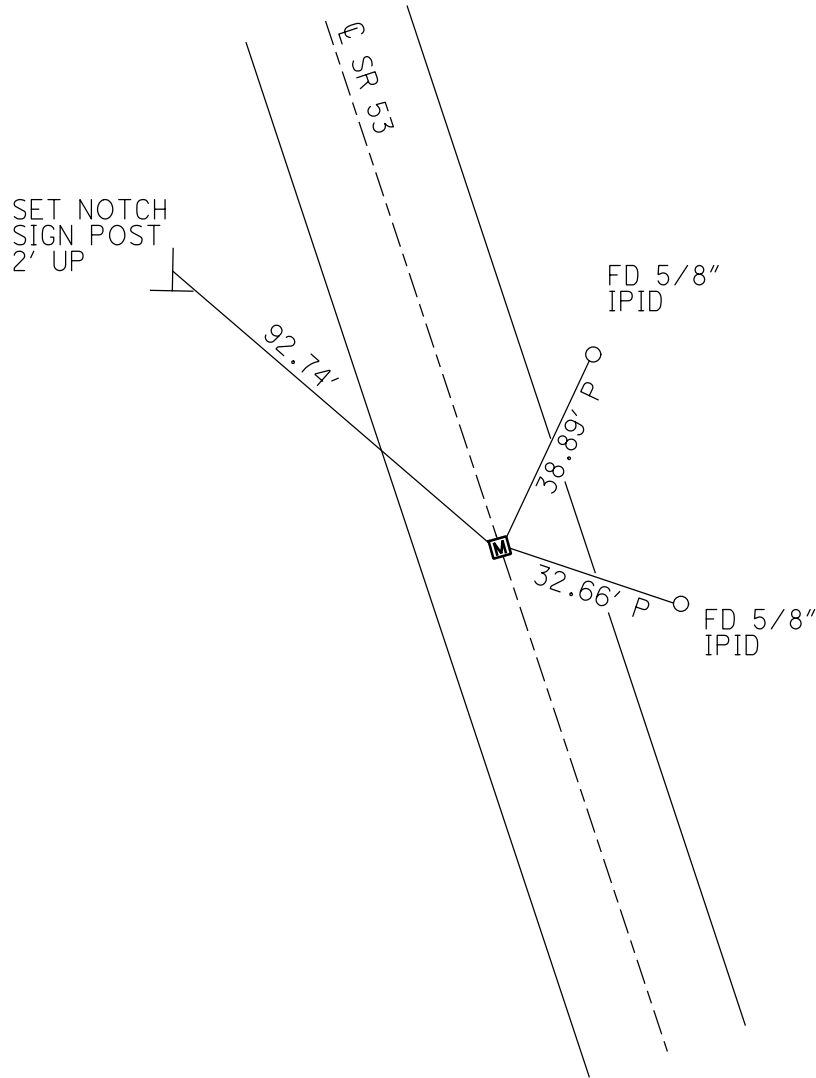
O.D.O.T. DISTRICT 2 SURVEY OFFICE (USE ONLY)

PERSONNEL \_\_\_\_\_ REFERENCE NO. 6 SHEET 6 OF 25  
 NOTES RHOADES DATE 6/1/20 ROUTE SR 53  
 H.C. O'DONNELL WEATHER SUNNY COUNTY SANDUSKY  
 R.C. LEU TEMP. 70° TOWNSHIP BALLVILLE  
 SECTION 30  
 DWG BY O'DONNELL PID 101277 T 4 N R 5 E

TYPE MONUMENT MONBOX W/ 1" IPIN  
 ON SURFACE - ~~BELOW~~ ON  
 LEFT - ☉ PAV'T - RIGHT ON  
12.3' TO RT EDGE PAVEMENT  
 STATION: 97+75.38



HORZ.DATUM: NAD83 (2011) GEOID: 2012A  
 GRID: NORTHING: 589273.049 EASTING: 1784448.122

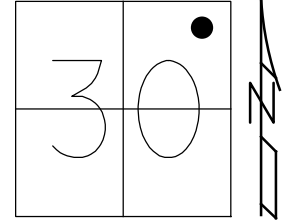


RECORD: P.T.  
 FD MONBOX  
 SV103  
 6/14/10, KPM  
 FD MONBOX  
 7/6/12, MC  
 FD MONBOX  
 W/ 1" IPIN  
 REF6  
 6/1/20  
 3/31/21, JFO

O.D.O.T. DISTRICT 2 SURVEY OFFICE (USE ONLY)

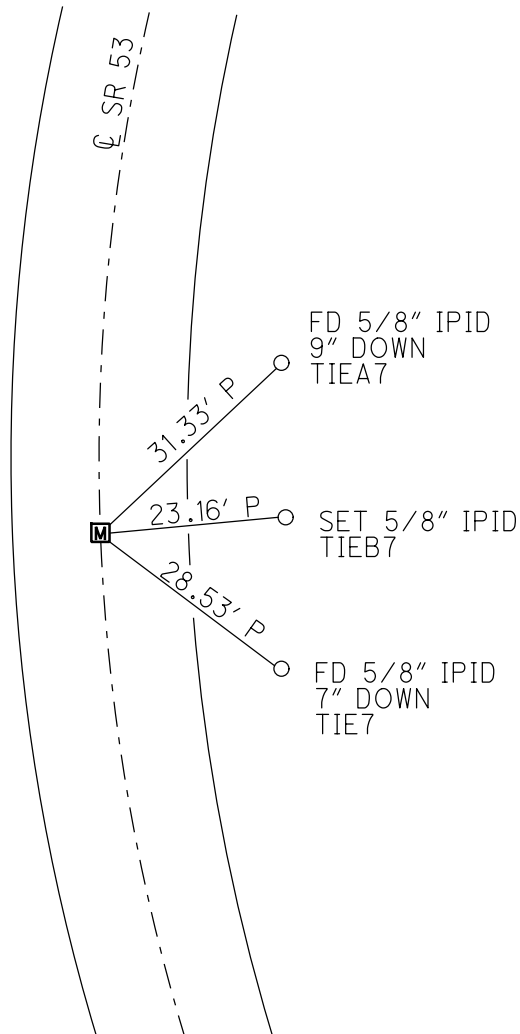
PERSONNEL \_\_\_\_\_ REFERENCE NO. 7 SHEET 7 OF 25  
 NOTES RHOADES DATE 6/3/20 ROUTE SR 53  
 H.C. O'DONNELL WEATHER SUNNY/WINDY COUNTY SANDUSKY  
 R.C. LEU TEMP. 82° TOWNSHIP BALLVILLE  
 SECTION 30  
 DWG BY O'DONNELL PID 101277 T 4 N R 5 E

TYPE MONUMENT MONBOX W/ 1" IPIN  
 ON SURFACE - ~~BELOW~~ ON  
 LEFT - ☉ PAV'T - RIGHT ON  
12.3' TO RT EDGE PAVEMENT  
 STATION: 103+16.18



HORIZ.DATUM: NAD83 (2011) GEOID: 2012A  
 GRID: NORTHING: 589774.944 EASTING: 1784246.805

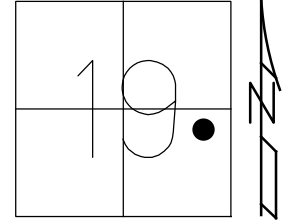
RECORD: P.C.  
 FD MONBOX  
 SV104  
 6/14/10, KPM  
 FD MONBOX  
 7/9/12, MC  
 FD MONBOX  
 W/ 1" IPIN  
 REF7  
 6/3/20  
 NEWREF7  
 2/10/21, JFO



O.D.O.T. DISTRICT 2 SURVEY OFFICE (USE ONLY)

PERSONNEL \_\_\_\_\_ REFERENCE NO. 8 A SHEET 8 OF 25  
 NOTES RHOADES DATE 6/3/20 ROUTE SR 53  
 H.C. O'DONNELL WEATHER SUNNY/WINDY COUNTY SANDUSKY  
 R.C. LEU TEMP. 82° TOWNSHIP BALLVILLE  
 SECTION 19  
 DWG BY O'DONNELL PID 101277 T 4 N R 5 E

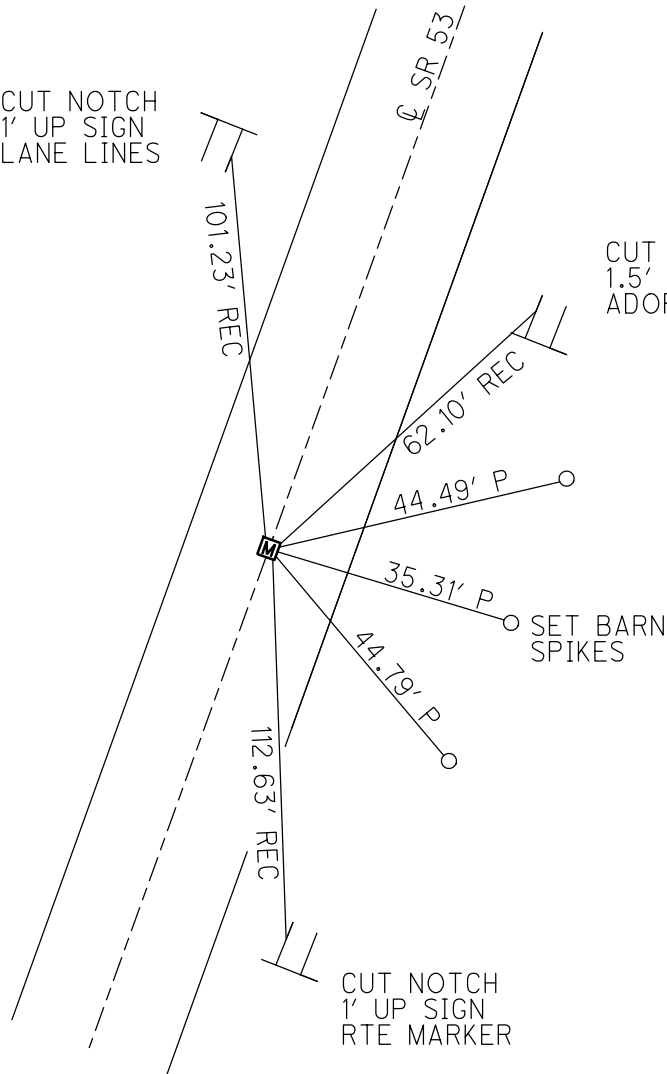
TYPE MONUMENT MONBOX W/ 1" IPIN  
 ON SURFACE - ~~BELOW~~ ON  
 LEFT - ☉ PAV'T - RIGHT ON  
18.8' TO RT EDGE PAVEMENT  
 STATION: 135+65.70



HORIZ.DATUM: NAD83 (2011) GEOID: 2012A  
 GRID: NORTHING: 592947.550 EASTING: 1784235.786

RECORD: P.T.  
 FD MONBOX  
 SV105  
 6/14/10, KPM  
 FD MONBOX  
 7/9/12, MC  
 FD MONBOX  
 W/ 1" IPIN  
 REFA8  
 6/3/20  
 3/31/21, JFO

CUT NOTCH  
 1' UP SIGN  
 LANE LINES



CUT NOTCH  
 1.5' UP SIGN  
 ADOPT A HWY

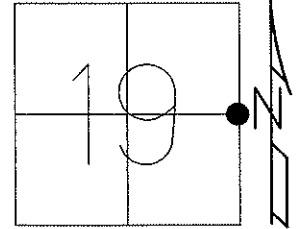
CUT NOTCH  
 1' UP SIGN  
 RTE MARKER



O.D.O.T. DISTRICT 2 SURVEY OFFICE (USE ONLY)

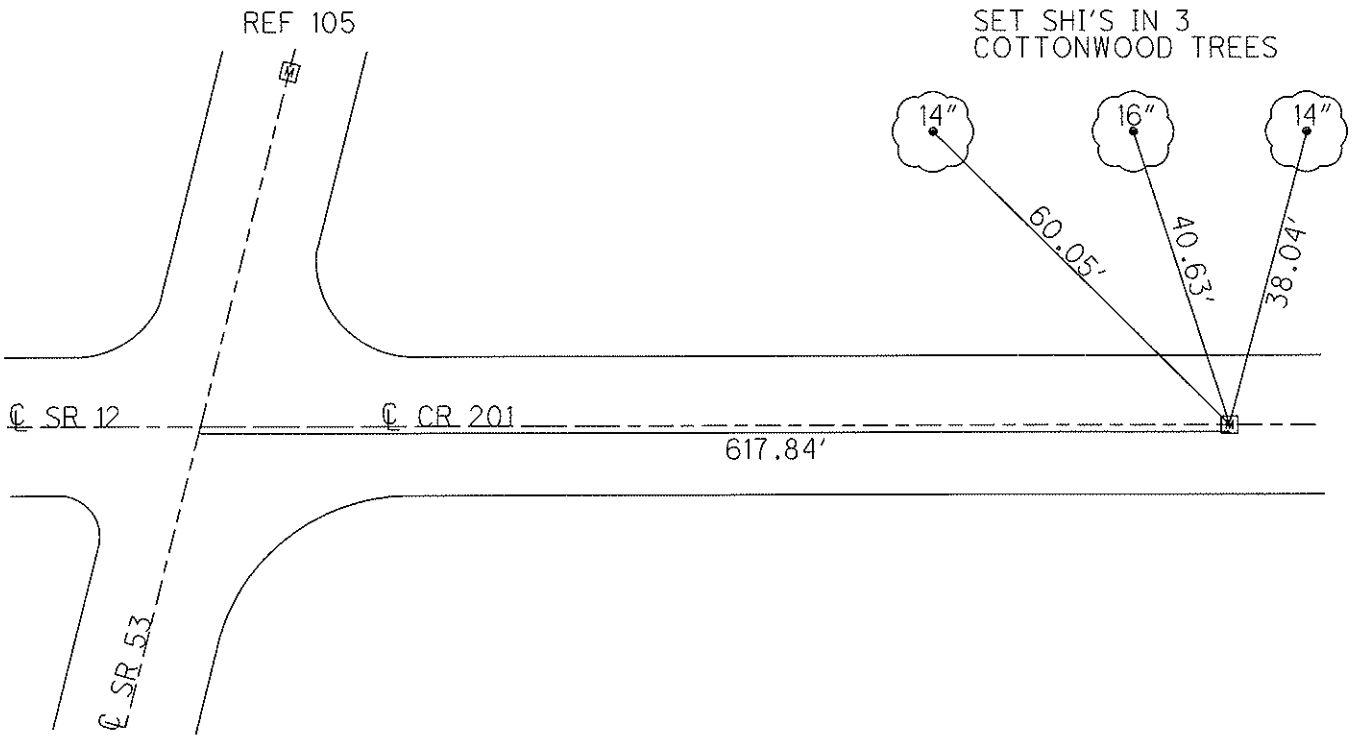
PERSONNEL	REFERENCE NO. <u>105 A</u>	SHEET <u>1</u> OF <u>1</u>
NOTES <u>RHOADES</u>	DATE <u>5/22/13</u>	ROUTE <u>SR 53</u>
H.C. <u>CODER</u>	WEATHER <u>CLOUDY</u>	COUNTY <u>SANDUSKY</u>
R.C. <u>RHOADES</u>	TEMP. <u>70°</u>	TOWNSHIP <u>BALLVILLE</u>
		SECTION <u>19</u>
		T <u>4</u> N R <u>15</u> E

TYPE MONUMENT MONBOX  
 ON SURFACE - ~~BELOW~~ ON  
 LEFT - ℄ PAV'T - RIGHT ON  
- TO - EDGE PAVEMENT  
 S.L.M. SR 53= 133+05.6, CR 201= 617.84  
 Grid: Northing: 592689.564 Easting: 1784762.897



NOTE:  
 REF 105  
 N= 592947.528  
 E= 1784235.728

NOTE:  
 E. 1/4 POST  
 OF SEC. 19

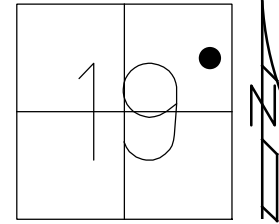


FD MONBOX (EMPTY)  
 GPS, SV5004  
 5/16/13, SDC  
 PULLED TIES TO  
 "+" CUT ON LID

O.D.O.T. DISTRICT 2 SURVEY OFFICE (USE ONLY)

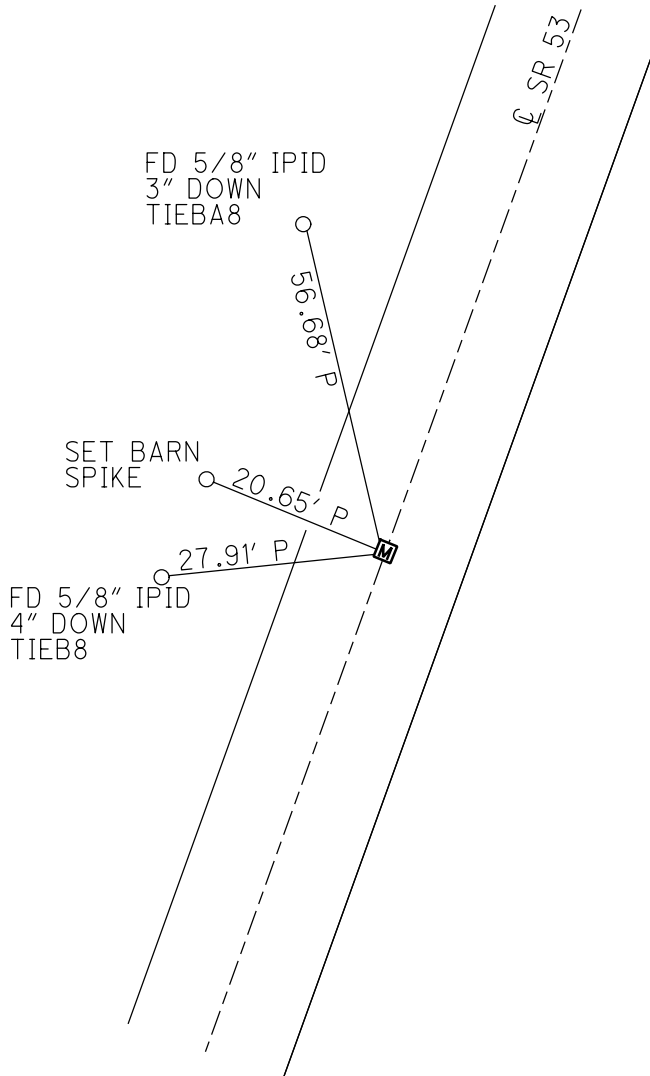
PERSONNEL \_\_\_\_\_ REFERENCE NO. 8 B SHEET 9 OF 25  
 NOTES RHOADES DATE 6/3/20 ROUTE SR 53  
 H.C. O'DONNELL WEATHER SUNNY/WINDY COUNTY SNADUSKY  
 R.C. LEU TEMP. 82° TOWNSHIP BALLVILLE  
 SECTION 19  
 DWG BY O'DONNELL PID 101277 T 4 N R 5 E

TYPE MONUMENT MONBOX W/ 1" IPIN  
 ON SURFACE - ~~BELOW~~ ON  
 LEFT - ☉ PAV'T - RIGHT ON  
11.4' TO LT EDGE PAVEMENT  
 STATION: 143+56.37



HORZ.DATUM: NAD83 (2011) GEOID: 2012A  
 GRID: NORTHING: 593683.299 EASTING: 1784525.344

RECORD: P.C.  
 FD MONBOX  
 SV106  
 6/14/10, KPM  
 FD MONBOX  
 7/9/12, MC  
 FD MONBOX  
 W/ 1" IPIN  
 REFB8  
 6/3/20  
 3/31/21, JFO



O.D.O.T. DISTRICT 2 SURVEY OFFICE (USE ONLY)

PERSONNEL \_\_\_\_\_ REFERENCE NO. 8 C SHEET 10 OF 25

NOTES RHOADES DATE 6/5/20 ROUTE SR 53  
 H.C. O'DONNELL WEATHER SUNNY COUNTY SANDUSKY  
 R.C. LEU TEMP. 73° TOWNSHIP BALLVILLE  
 SECTION 19

DWG BY O'DONNELL PID 101277

T 4 N R 5 E

TYPE MONUMENT MONBOX W/ 1" IPIN

ON SURFACE - ~~BELOW~~ ON

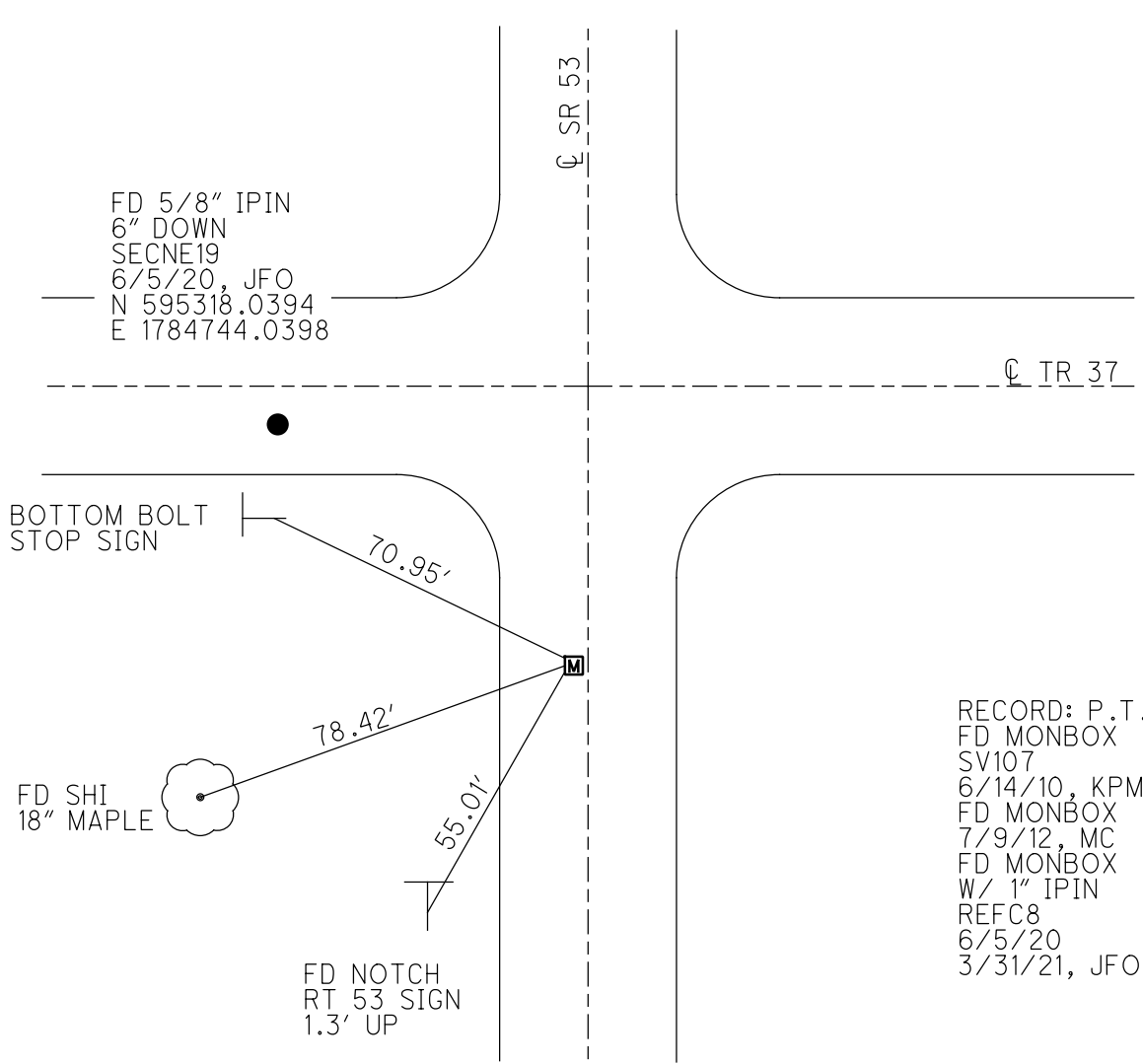
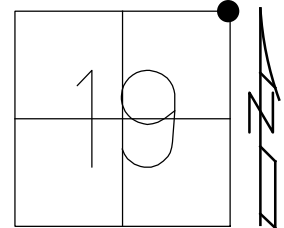
LEFT - ☉ PAV'T - ~~RIGHT~~ 1.2'

10.5' TO LT EDGE PAVEMENT

STATION: 159+55.87

HORZ.DATUM: NAD83 (2011) GEOID: 2012A

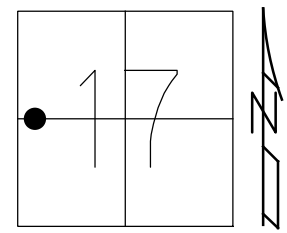
GRID: NORTHING: 595245.420 EASTING: 1784823.680



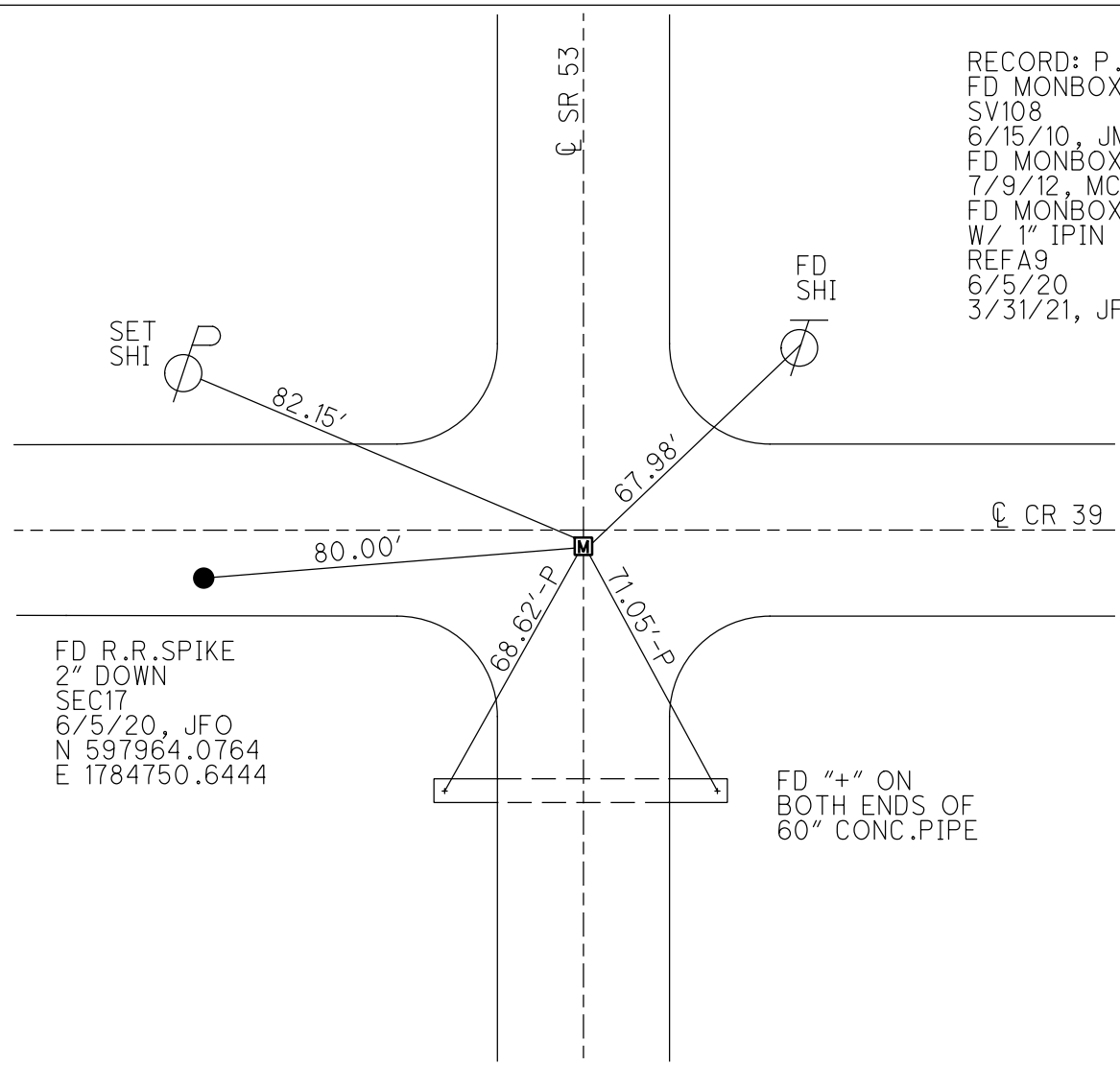
O.D.O.T. DISTRICT 2 SURVEY OFFICE (USE ONLY)

PERSONNEL \_\_\_\_\_ REFERENCE NO. 9 A SHEET 11 OF 25  
 NOTES RHOADES DATE 6/5/20 ROUTE SR 53  
 H.C. O'DONNELL WEATHER SUNNY COUNTY SANDUSKY  
 R.C. LEU TEMP. 73° TOWNSHIP BALLVILLE  
 SECTION 17  
 DWG BY O'DONNELL PID 101277 T 4 N R 5 E

TYPE MONUMENT MONBOX W/ 1" IPIN  
 ON SURFACE - ~~BELOW~~ ON  
 LEFT - ☉ PAV'T - RIGHT ON, 2.0' S. OF ☉ W.  
- TO - EDGE PAVEMENT  
 STATION: 186+79.47



HORZ.DATUM: NAD83 (2011) GEOID: 2012A  
 GRID: NORTHING: 597969.005 EASTING: 1784830.471



RECORD: P.I.  
 FD MONBOX  
 SV108  
 6/15/10, JMH  
 FD MONBOX  
 7/9/12, MC  
 FD MONBOX  
 W/ 1" IPIN  
 REFA9  
 6/5/20  
 3/31/21, JFO

FD R.R.SPIKE  
 2" DOWN  
 SEC17  
 6/5/20, JFO  
 N 597964.0764  
 E 1784750.6444

FD "+" ON  
 BOTH ENDS OF  
 60" CONC.PIPE

O.D.O.T. DISTRICT 2 SURVEY OFFICE (USE ONLY)

PERSONNEL \_\_\_\_\_ REFERENCE NO. 10 SHEET 12 OF 25

NOTES RHOADES DATE 6/5/20 ROUTE SR 53

H.C. O'DONNELL WEATHER SUNNY COUNTY SANDUSKY

R.C. LEU TEMP. 79° TOWNSHIP BALLVILLE

SECTION 17

DWG BY O'DONNELL PID 101277

T 4 N R 5 E

TYPE MONUMENT MONBOX W/ 1" IPIN

ON SURFACE - ~~BELOW~~ ON

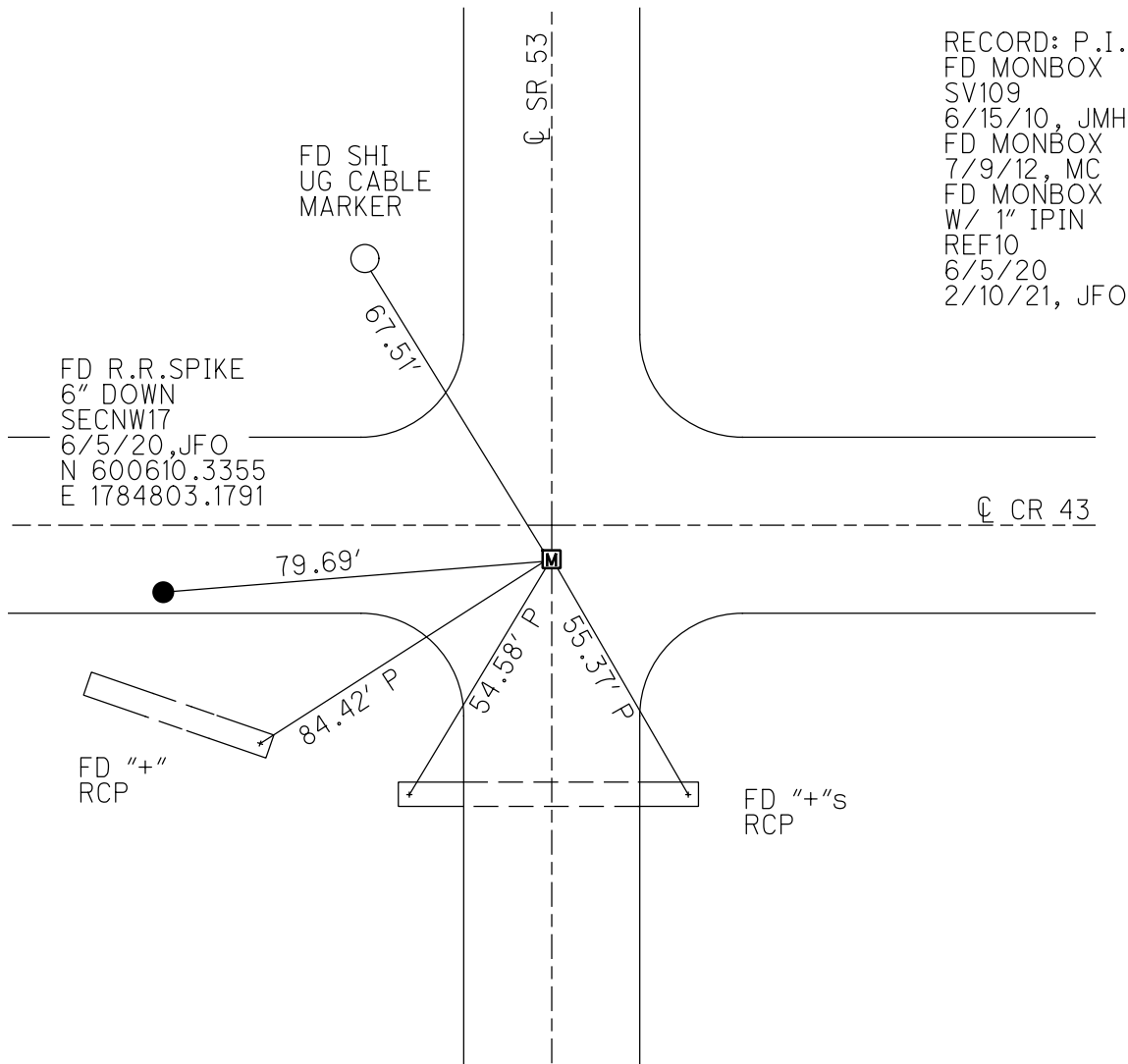
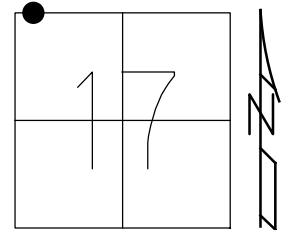
LEFT - ☉ PAV'T - RIGHT ON, 3.4' S. ☉ WEST

- TO - EDGE PAVEMENT 8.8' S. ☉ EAST

STATION: 213+20.23

HORZ.DATUM: NAD83 (2011) GEOID: 2012A

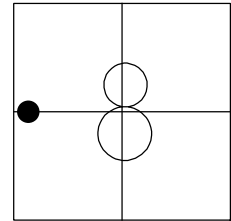
GRID: NORTHING: 600609.151 EASTING: 1784883.126



O.D.O.T. DISTRICT 2 SURVEY OFFICE (USE ONLY)

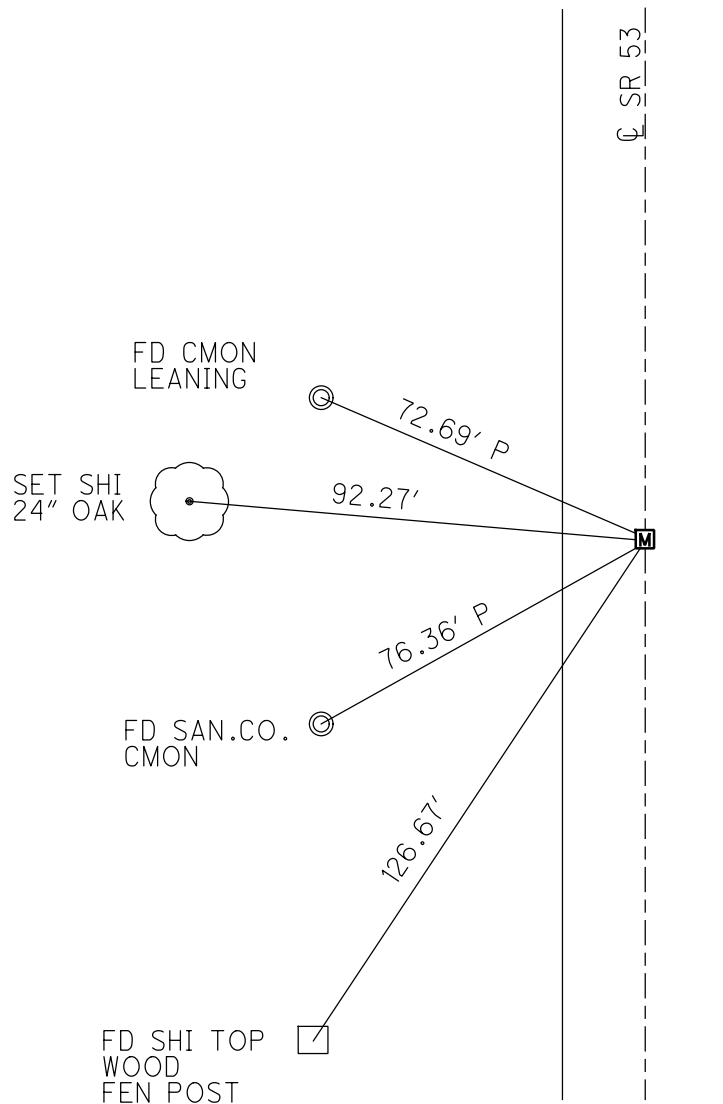
PERSONNEL \_\_\_\_\_ REFERENCE NO. 11 SHEET 13 OF 25  
 NOTES RHOADES DATE 6/5/20 ROUTE SR 53  
 H.C. O'DONNELL WEATHER SUNNY COUNTY SANDUSKY  
 R.C. LEU TEMP. 79° TOWNSHIP BALLVILLE  
 SECTION 8  
 DWG BY O'DONNELL PID 101277 T 4 N R 5 E

TYPE MONUMENT MONBOX W/ 1" IPIN  
 ON SURFACE - ~~BELOW~~ ON  
 LEFT - ☉ PAV'T - RIGHT ON  
11.4' TO LT EDGE PAVEMENT  
 STATION: 239+67.39



HORIZ.DATUM: NAD83 (2011) GEOID: 2012A  
 GRID: NORTHING: 603255.640 EASTING: 1784942.145

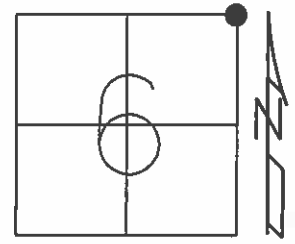
RECORD: P.I.  
 FD MONBOX  
 SV110  
 6/15/10, JMH  
 FD MONBOX  
 7/9/12, MC  
 FD MONBOX  
 W/ 1" IPIN  
 REF11  
 6/5/20  
 2/10/21, JFO



O.D.O.T. DISTRICT 2 SURVEY OFFICE (USE ONLY)

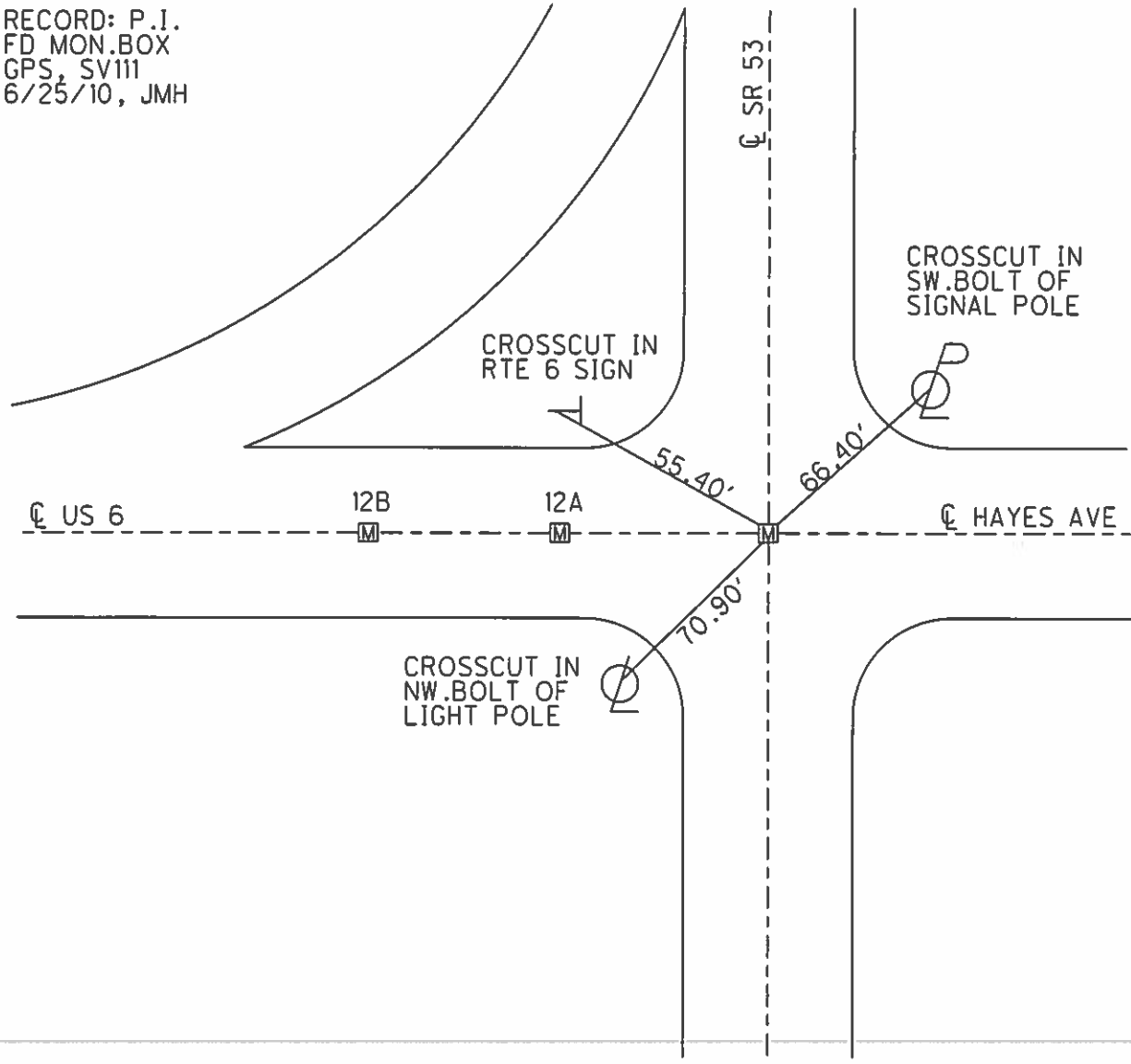
PERSONNEL \_\_\_\_\_ REFERENCE NO. 12 SHEET 14 OF 25  
 NOTES CANTERBURY DATE 7/9/12 ROUTE SR 53  
 H.C. HUSS WEATHER SUNNY COUNTY SANDUSKY  
 R.C. COUTCHER TEMP. 82° TOWNSHIP BALLVILLE  
HARBAUGH SECTION 6  
 T 4 N R 5 E

TYPE MONUMENT MON.BOX  
 ON SURFACE - ~~BELOW~~ ON  
 LEFT - ☉ PAV'T - RIGHT ON  
- TO - EDGE PAVEMENT  
 S.L.M. 318+05.32



Grid: Northing: 611090.198 Easting: 1785156.211

RECORD: P.I.  
 FD MON.BOX  
 GPS, SV111  
 6/25/10, JMH

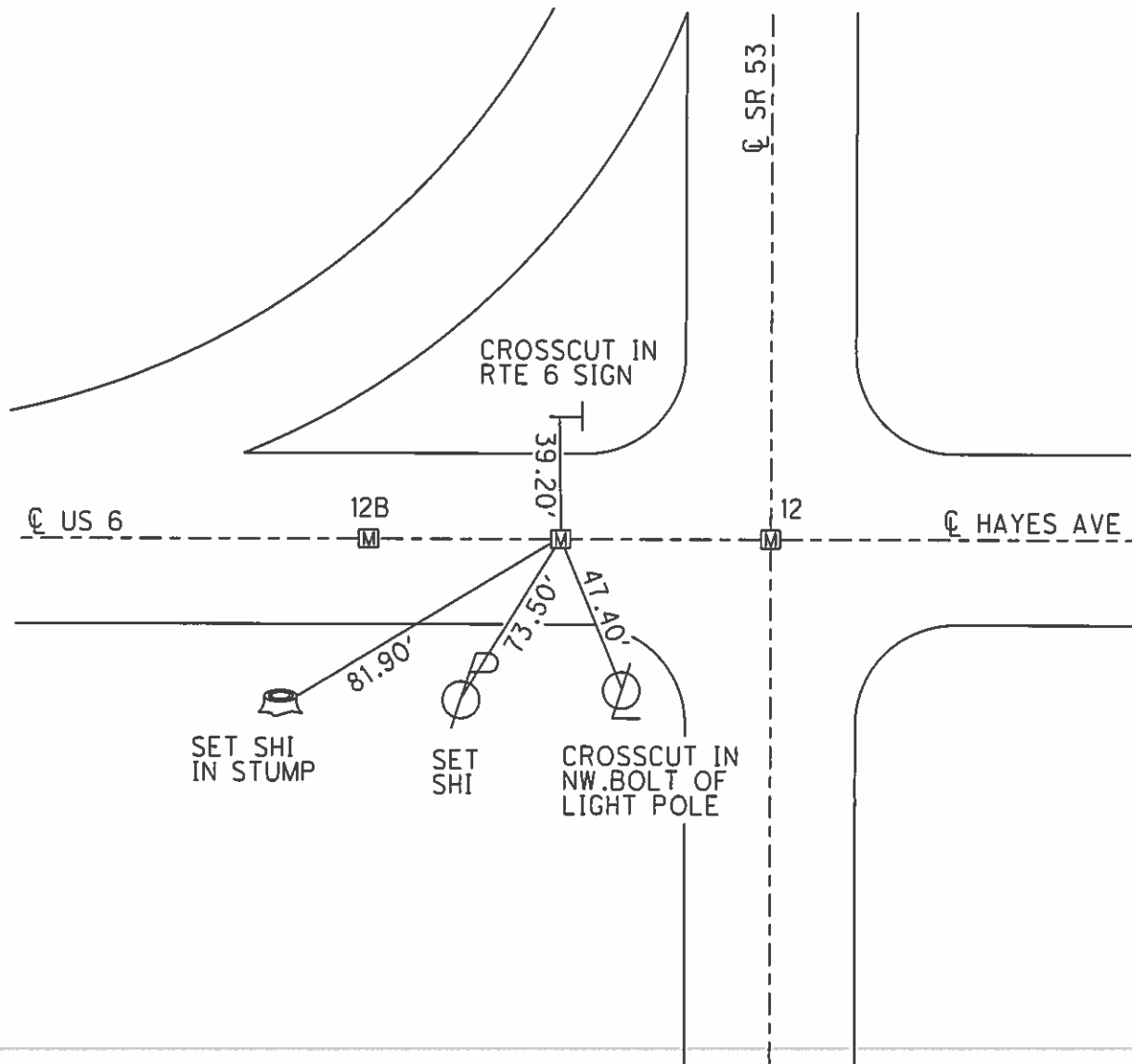
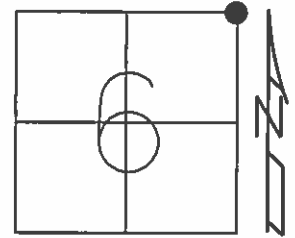


O.D.O.T. DISTRICT 2 SURVEY OFFICE (USE ONLY)

PERSONNEL \_\_\_\_\_ REFERENCE NO. 12 A SHEET 15 OF 25  
 NOTES CANTERBURY DATE 7/9/12 ROUTE SR 53  
 H.C. HUSS WEATHER SUNNY COUNTY SANDUSKY  
 R.C. COUTCHER TEMP. 82° TOWNSHIP BALLVILLE  
HARBAUGH SECTION 6  
 T 4 N R 5 E

TYPE MONUMENT MON.BOX  
 ON SURFACE - ~~BELOW~~ ON \_\_\_\_\_  
 LEFT - ☉ PAV'T - RIGHT \_\_\_\_\_  
 - TO - EDGE PAVEMENT  
 S.L.M. 318+05.32

Grid: Northing: 611090.632 Easting: 1785100.386

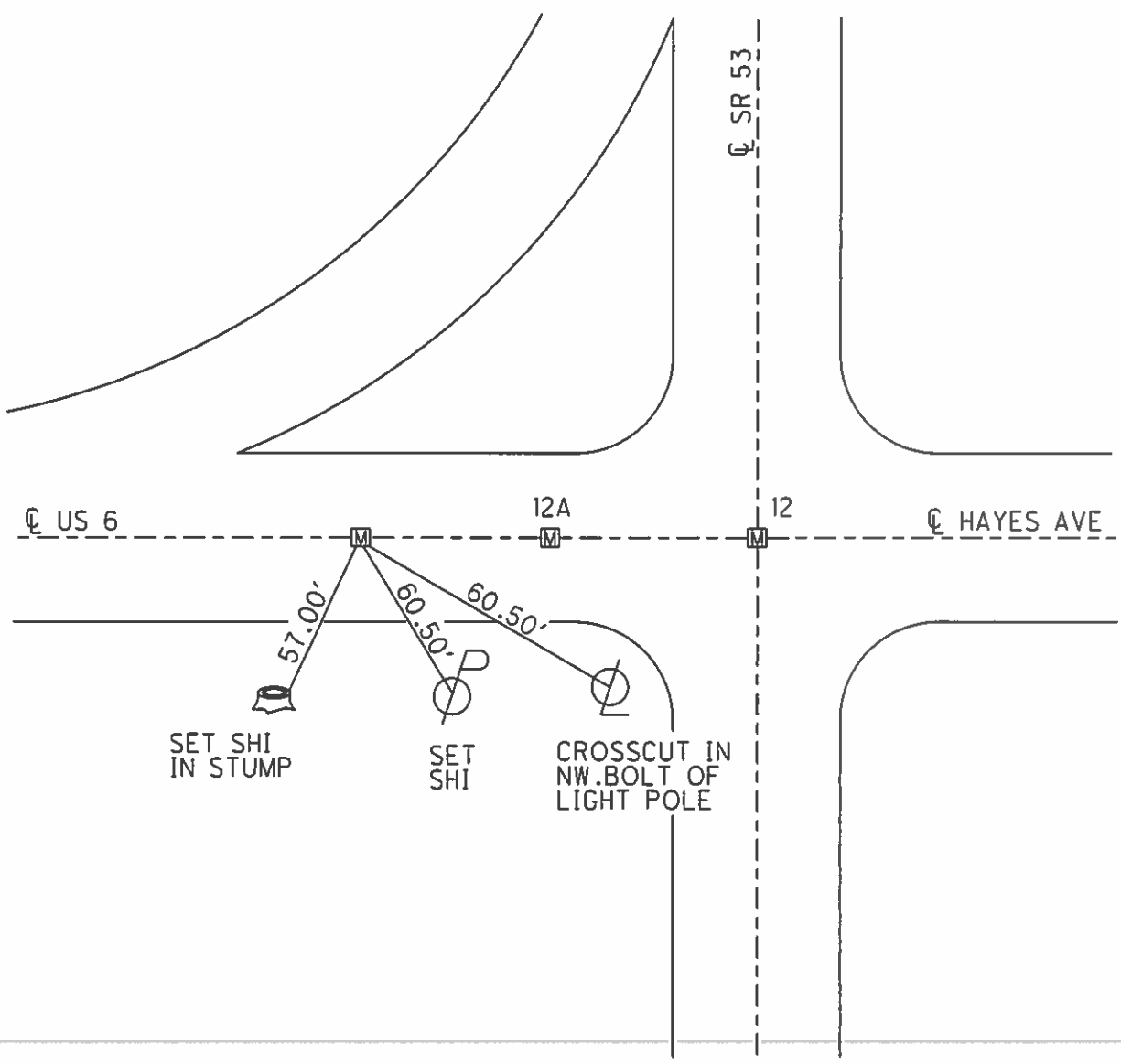
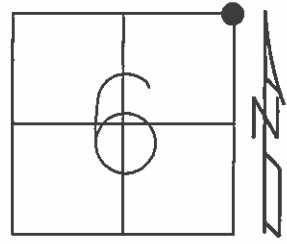




O.D.O.T. DISTRICT 2 SURVEY OFFICE (USE ONLY)

PERSONNEL \_\_\_\_\_ REFERENCE NO. 12 B SHEET 16 OF 25  
 NOTES CANTERBURY DATE 7/9/12 ROUTE SR 53  
 H.C. HUSS WEATHER SUNNY COUNTY SANDUSKY  
 R.C. COUTCHER TEMP. 82° TOWNSHIP BALLVILLE  
HARBAUGH SECTION 6  
 T 4 N R 5 E

TYPE MONUMENT MON.BOX  
 ON SURFACE - ~~BELOW~~ ON  
 LEFT - ☉ PAV'T - RIGHT -  
- TO - EDGE PAVEMENT  
 S.L.M. 318+05.32  
 Grid: Northing: 611091.276 Easting: 1785066.210





O.D.O.T. DISTRICT 2 SURVEY OFFICE (USE ONLY)

PERSONNEL \_\_\_\_\_ REFERENCE NO. 14 SHEET 18 OF 25

NOTES CANTERBURY DATE 7/12/12 ROUTE SR 53  
 H.C. HUSS WEATHER SUNNY COUNTY SANDUSKY  
 R.C. COUTCHER TEMP. 75° TOWNSHIP SANDUSKY  
HARBAUGH SECTION 31  
 T 5 N R 15 E

TYPE MONUMENT MAG/WASHER

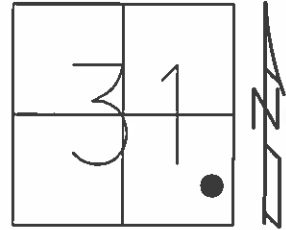
ON SURFACE - ~~BELOW~~ ON

LEFT - ☉ PAV'T - RIGHT ON

12.6' TO LT EDGE PAVEMENT

S.L.M. 334+55.75

Grid: Northing: 612694.239 Easting: 1785467.936

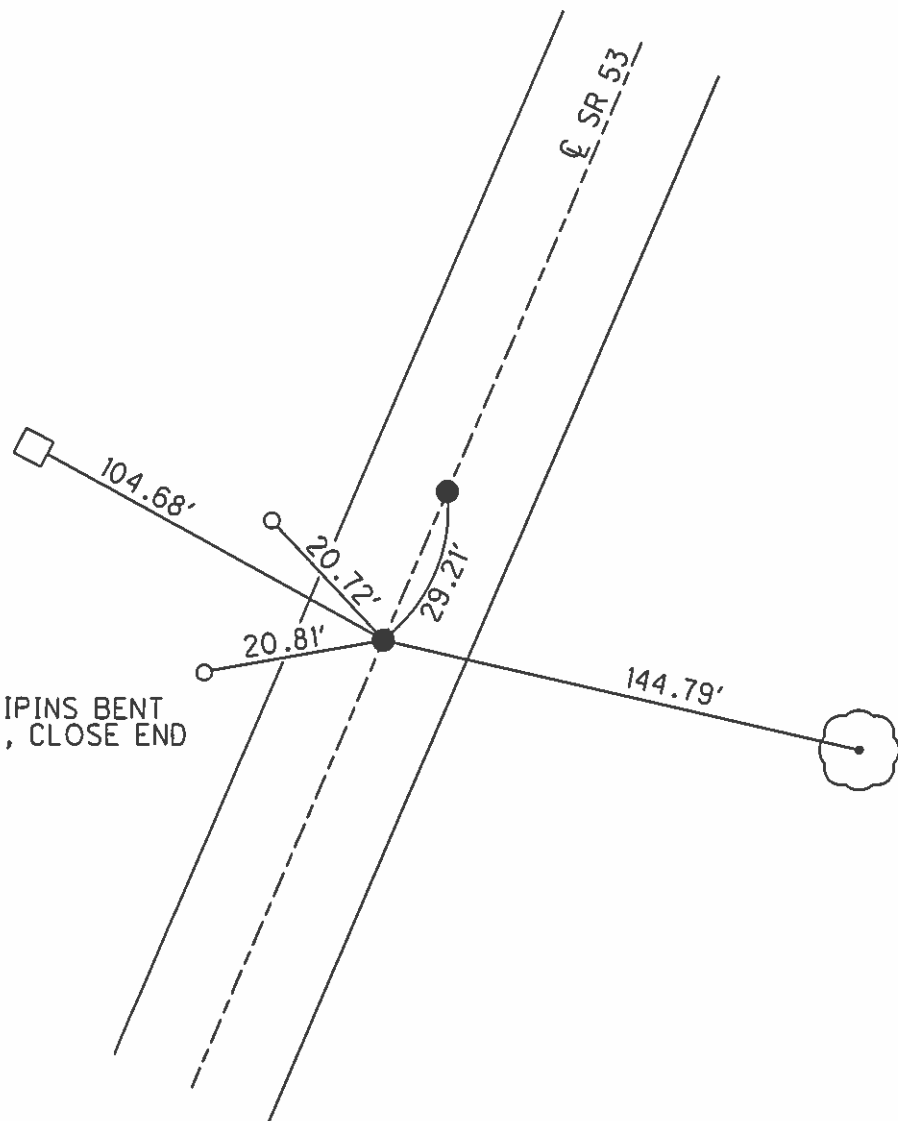


RECORD: S.T.  
 FD MAG/WASHER  
 ON SURFACE  
 GPS, SV119  
 7/29/10, KPM

SET SHI TOP  
 OF WOOD  
 FENCE POST

FD IPINS BENT  
 TIP, CLOSE END

SET SHI  
 TWIN  
 12" ELM



O.D.O.T. DISTRICT 2 SURVEY OFFICE (USE ONLY)

PERSONNEL \_\_\_\_\_ REFERENCE NO. 15 SHEET 19 OF 25

NOTES CANTERBURY DATE 7/12/12 ROUTE SR 53  
 H.C. HUSS WEATHER SUNNY COUNTY SANDUSKY  
 R.C. COUTCHER TEMP. 75° TOWNSHIP SANDUSKY  
 \_\_\_\_\_ HARBAUGH \_\_\_\_\_ SECTION 31  
 T 5 N R 15 E

TYPE MONUMENT MAG NAIL

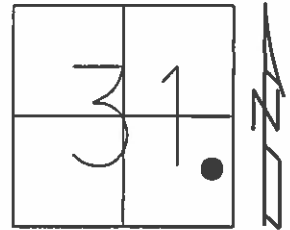
ON SURFACE - ~~BELOW~~ ON

LEFT - ☉ PAV'T - RIGHT ON

12.6' TO LT EDGE PAVEMENT

S.L.M. 334+84.96

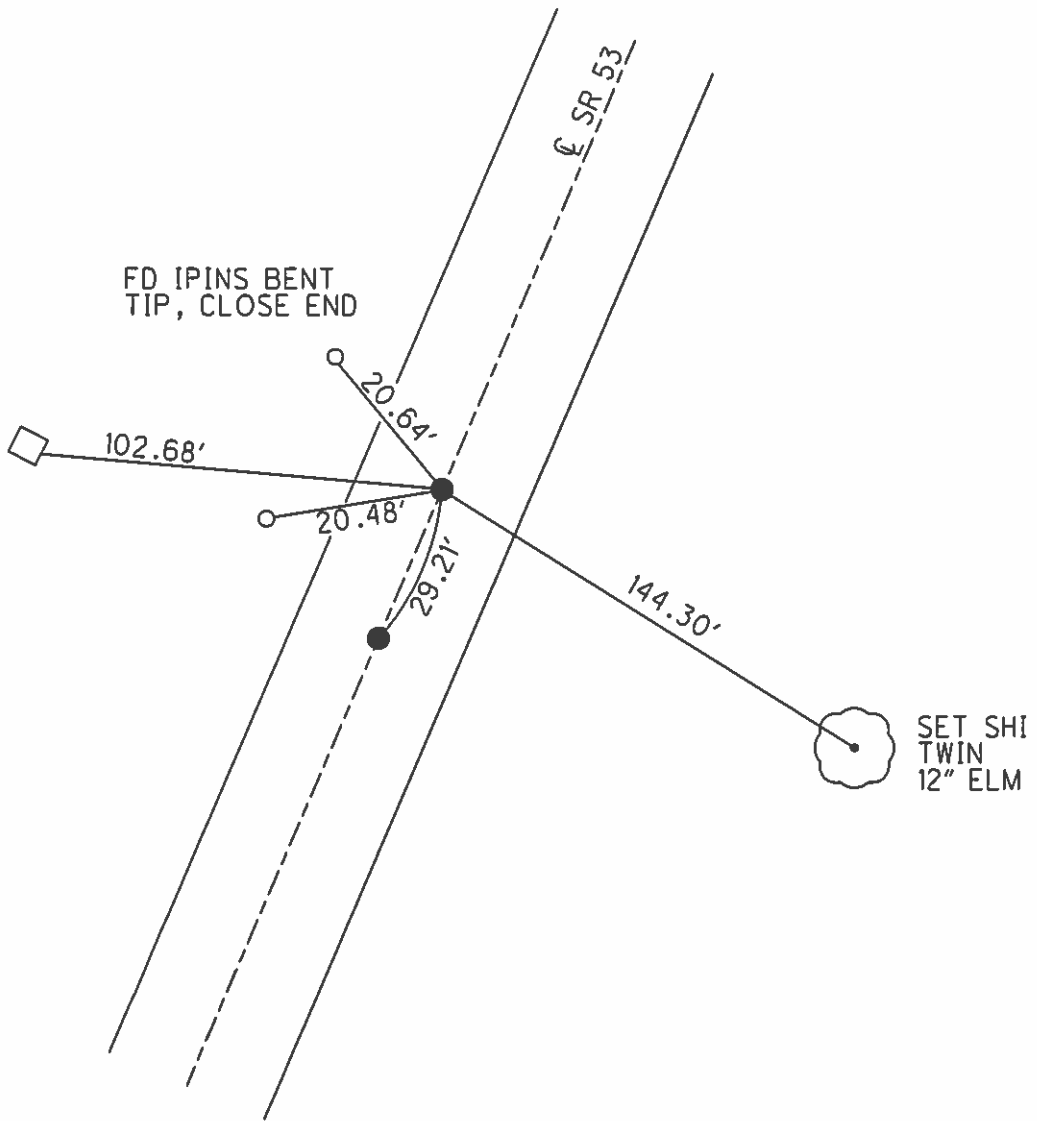
Grid: Northing: 6112720.679 Easting: 1785480.354



RECORD: T.S.  
 FD MAG NAIL  
 ON SURFACE  
 GPS, SV118  
 7/29/10, KPM

SET SHI TOP  
 OF WOOD  
 FENCE POST

FD IPINS BENT  
 TIP, CLOSE END

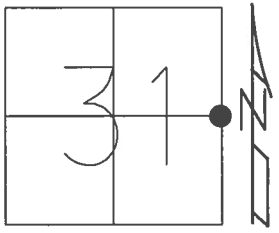


SET SHI  
 TWIN  
 12" ELM

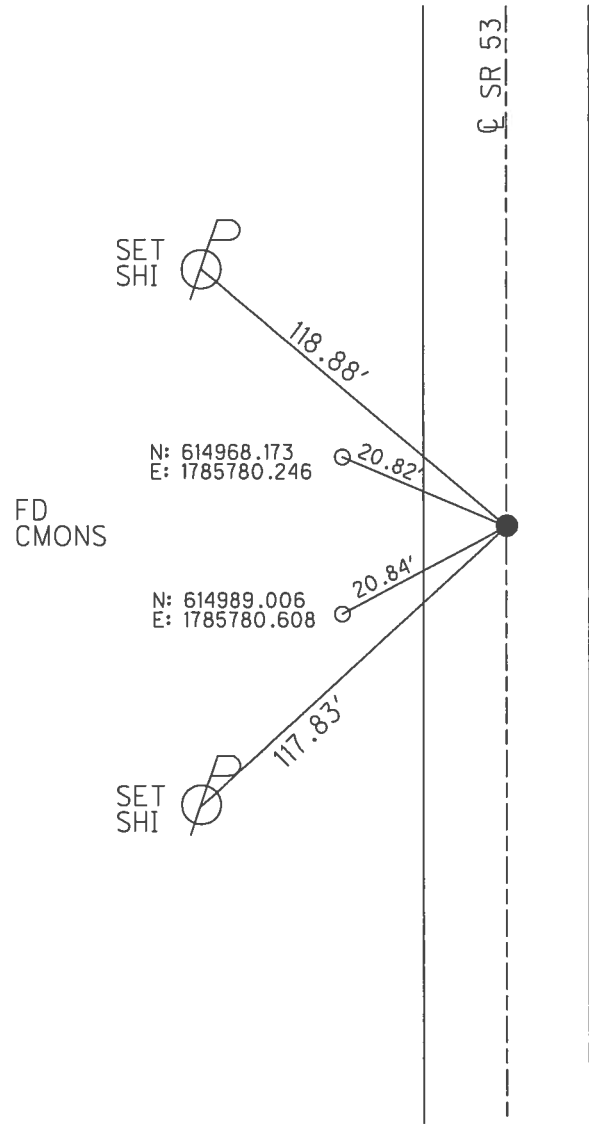
O.D.O.T. DISTRICT 2 SURVEY OFFICE (USE ONLY)

PERSONNEL \_\_\_\_\_ REFERENCE NO. 16 SHEET 20 OF 25  
 NOTES WESTFALL DATE 10/9/14 ROUTE SR 53  
 H.C. HOMAN WEATHER FAIR COUNTY SANDUSKY  
 R.C. WESTFALL TEMP. 54° TOWNSHIP SANDUSKY  
 \_\_\_\_\_ SECTION 31  
 \_\_\_\_\_ T 5 N R 15 E

TYPE MONUMENT MAG/WASHER  
 ON SURFACE - ~~BELOW~~ ON  
 LEFT - ☉ PAV'T - RIGHT ON  
11.5' TO LT EDGE PAVEMENT  
 S.L.M. 469+00.48  
 Grid: Northing: 614978.273 Easting: 1785798.495



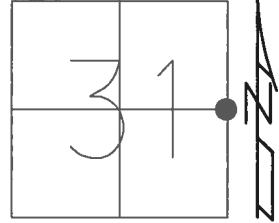
RECORD: P.O.T.  
 FD P.K.SHANK  
 SET MAG/WASHER  
 7/15/12  
 GPS, SV117  
 7/29/10, KPM  
 SET MAG/WASHER  
 CKREF 16  
 10/9/14, DCH  
 SET MAG/WASHER  
 REF 16  
 9/7/17, JLL



O.D.O.T. DISTRICT 2 SURVEY OFFICE (USE ONLY)

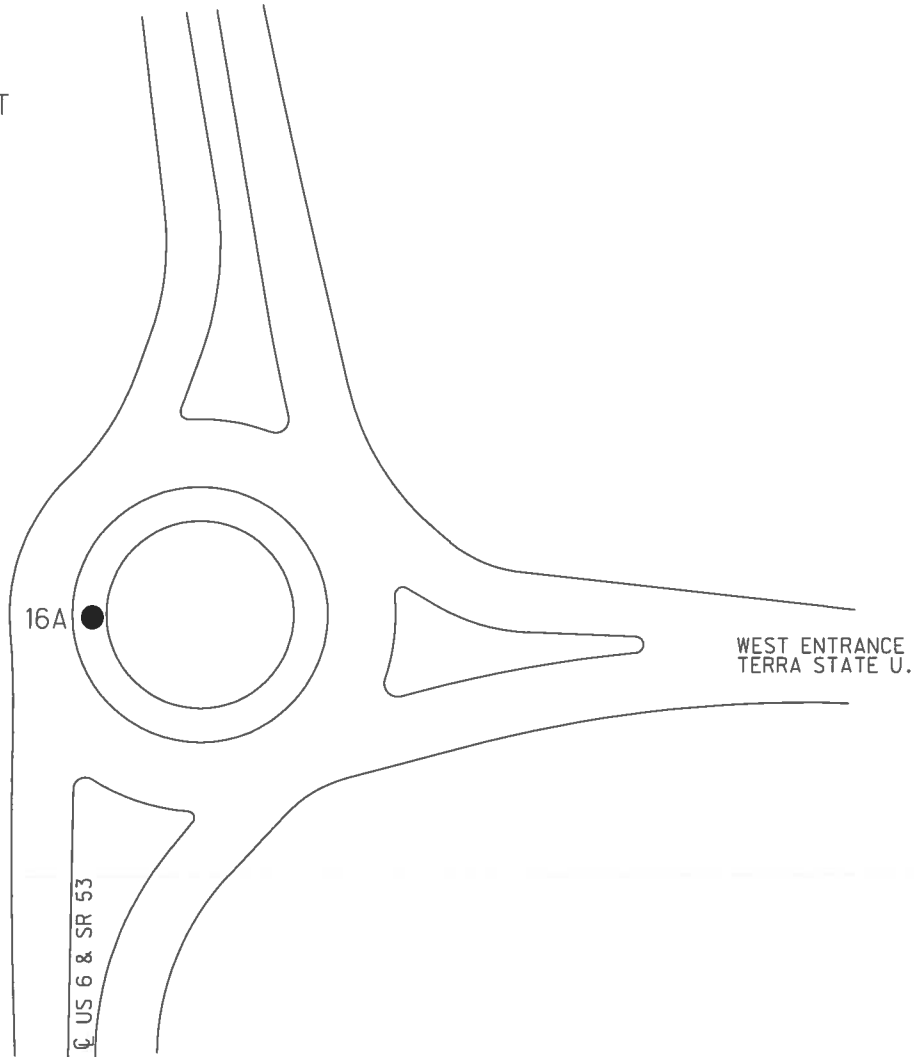
PERSONNEL \_\_\_\_\_ REFERENCE NO. 16 A SHEET 20A OF 25  
NOTES LEU DATE 9/7/17 ROUTE SR 53  
H.C. \_\_\_\_\_ WEATHER SUNNY COUNTY SANDUSKY  
R.C. \_\_\_\_\_ TEMP. 92° TOWNSHIP SANDUSKY  
SECTION 31  
T 5 N R 15 E

TYPE MONUMENT MAG NAIL  
ON SURFACE - ~~BELOW~~ ON  
LEFT - ☉ PAV'T - RIGHT ON  
- TO - EDGE PAVEMENT  
S.L.M. 473+21.74



Grid: Northing: 615399.650 Easting: 1785805.327

RECORD: P.O.T.  
☉ US 6 & SR 53  
STA.473+21.74  
☉ PROPOSED STREET  
STA.100+00.00  
FD MAG NAIL  
CKDK01  
9/7/17, JLL

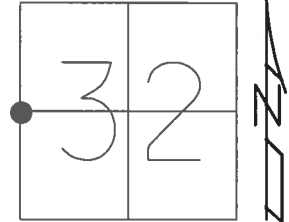


O.D.O.T. DISTRICT 2 SURVEY OFFICE (USE ONLY)

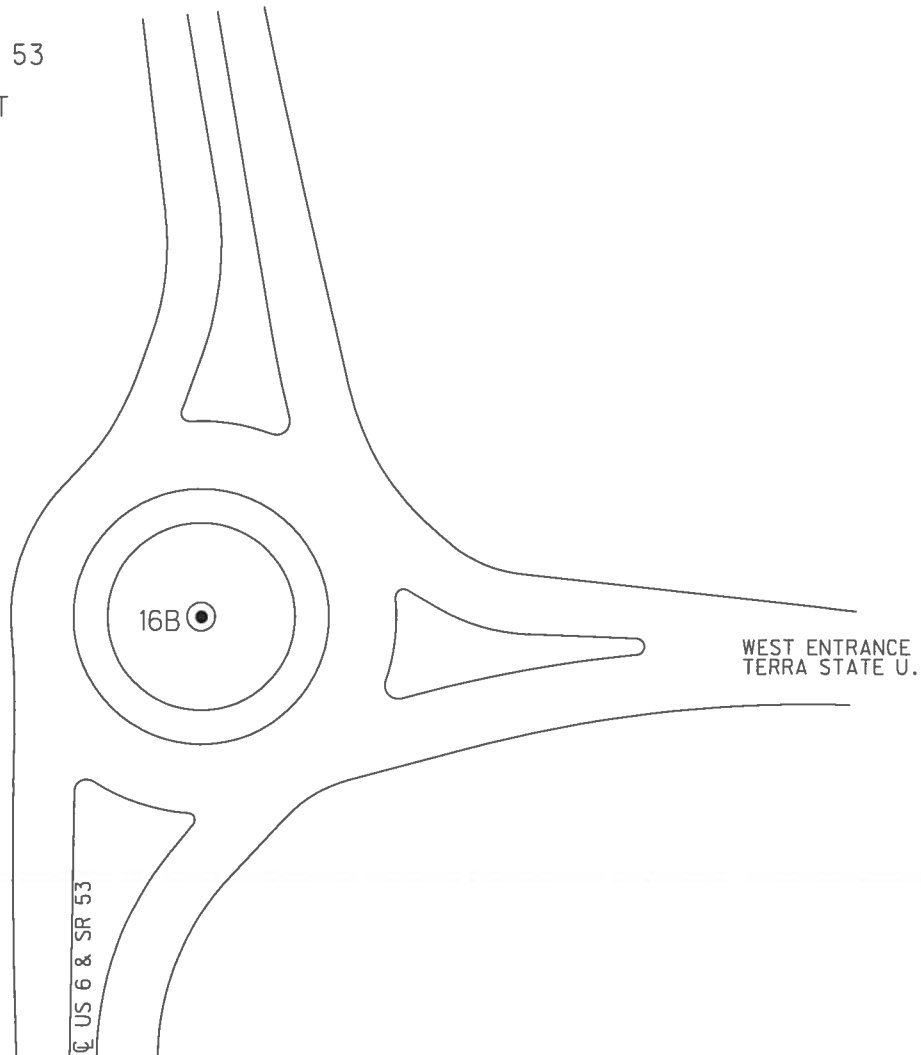
PERSONNEL \_\_\_\_\_ REFERENCE NO. 16 B SHEET 20B OF 25  
NOTES LEU DATE 9/7/17 ROUTE SR 53  
H.C. \_\_\_\_\_ WEATHER SUNNY COUNTY SANDUSKY  
R.C. \_\_\_\_\_ TEMP. 92° TOWNSHIP SANDUSKY  
SECTION 32  
T 5 N R 15 E

TYPE MONUMENT CMON W/DISK  
ON SURFACE - ~~BELOW~~ ON \_\_\_\_\_  
~~LEFT~~ - CL PAV'T - RIGHT 48.23'  
- TO - EDGE PAVEMENT  
S.L.M. 473+20.75

Grid: Northing: 615397.866 Easting: 1785853.498



RECORD:  
C CONST.US 6 & SR 53  
STA.473+20.75  
C PROPOSED STREET  
STA.100+48.24  
FD CMON W/DISK  
CL1  
9/7/17, JLL



O.D.O.T. DISTRICT 2 SURVEY OFFICE (USE ONLY)

PERSONNEL \_\_\_\_\_ REFERENCE NO. 16 C SHEET 20C OF 25  
NOTES LEU DATE 9/7/17 ROUTE SR 53  
H.C. \_\_\_\_\_ WEATHER SUNNY COUNTY SANDUSKY  
R.C. \_\_\_\_\_ TEMP. 92° TOWNSHIP SANDUSKY  
SECTION 32  
T 5 N R 15 E

TYPE MONUMENT MAG NAIL

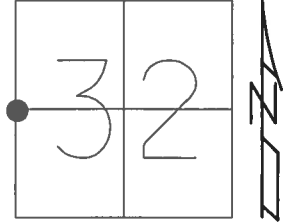
ON SURFACE - ~~BELOW~~ ON \_\_\_\_\_

~~LEFT~~ - Q PAV'T - RIGHT 130.00'

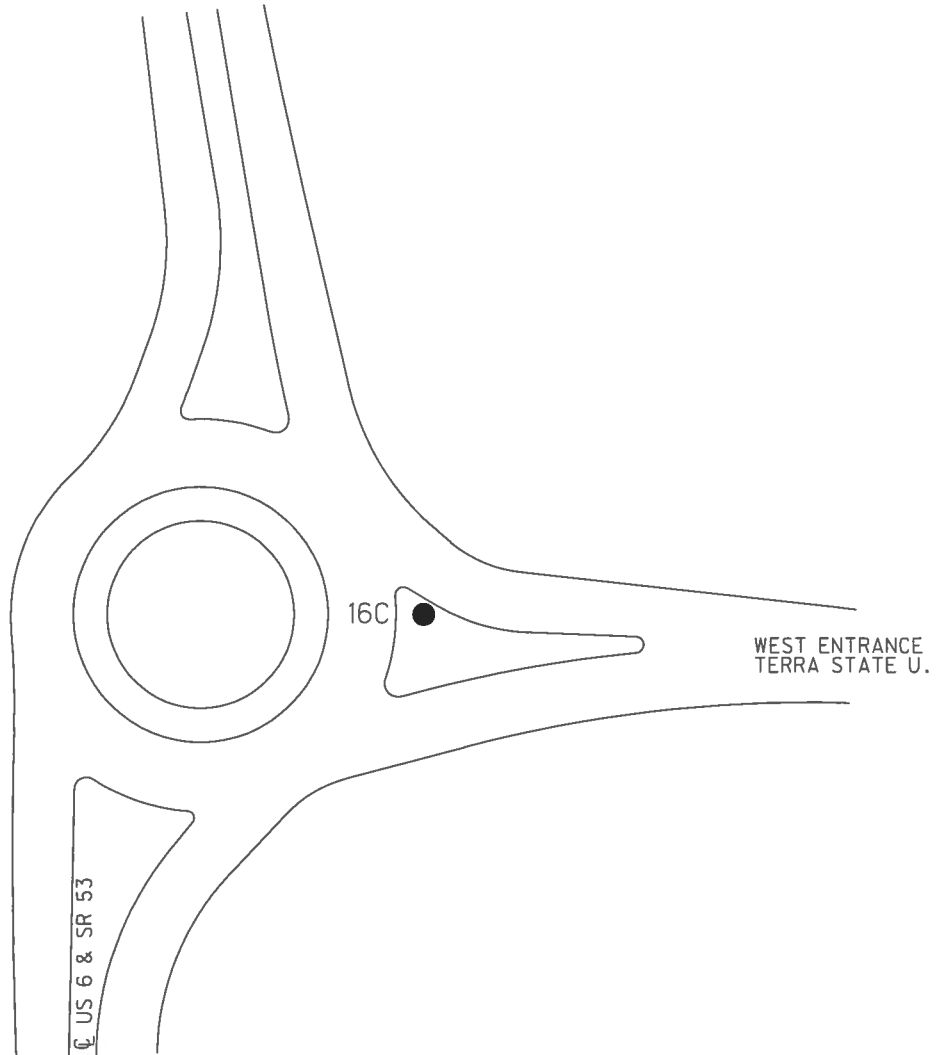
- TO - EDGE PAVEMENT

S.L.M. 473+19.07

Grid: Northing: 615394.816 Easting: 1785935.293



RECORD:  
STA. 473+19.07  
SET MAG NAIL  
PRW51  
9/7/17, JLL





O.D.O.T. DISTRICT 2 SURVEY OFFICE (USE ONLY)

PERSONNEL \_\_\_\_\_ REFERENCE NO. 16 D SHEET 20D OF 25

NOTES LEU DATE 9/7/17 ROUTE SR 53  
H.C. \_\_\_\_\_ WEATHER SUNNY COUNTY SANDUSKY  
R.C. \_\_\_\_\_ TEMP. 92° TOWNSHIP SANDUSKY  
SECTION 32  
T 5 N R 15 E

TYPE MONUMENT MONBOX W/1" IPIN

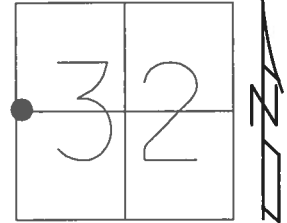
ON SURFACE - ~~BELOW~~ ON \_\_\_\_\_

~~LEFT~~ - CL PAV'T - RIGHT 218.68'

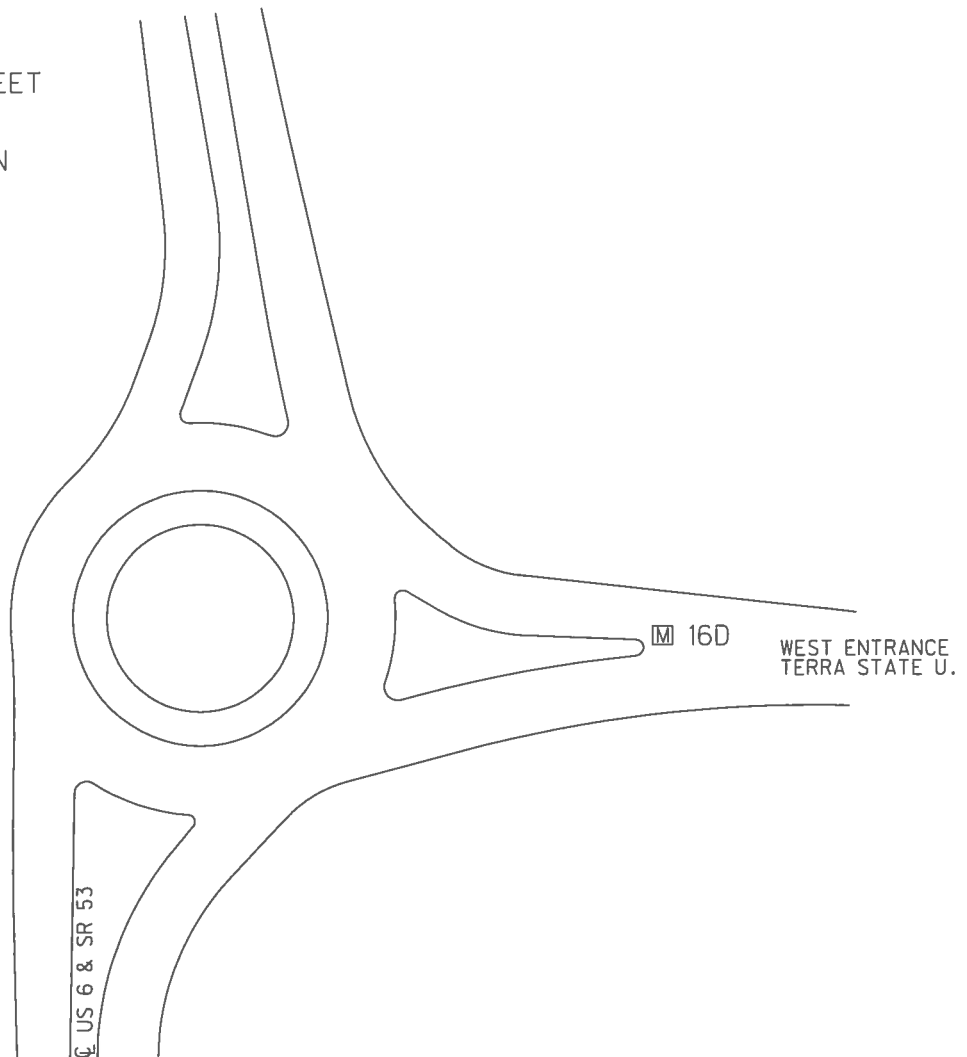
TO \_\_\_\_\_ EDGE PAVEMENT

S.L.M. 473+17.25

Grid: Northing: 615391.520 Easting: 1786023.932



RECORD:  
STA. 473+17.25  
P.C. PROPOSED STREET  
STA. 102+18.73  
0.00' RT  
FD MONBOX W/1" IPIN  
CKDK02  
9/7/17, JLL



O.D.O.T. DISTRICT 2 SURVEY OFFICE (USE ONLY)

PERSONNEL \_\_\_\_\_

REFERENCE NO. 17

SHEET 25 OF 30

NOTES WESTFALL DATE 10/9/14

H.C. HOMAN WEATHER FAIR

R.C. WESTFALL TEMP. 54°

ROUTE SR 53

COUNTY SANDUSKY

TOWNSHIP SANDUSKY

SECTION 31

DWG BY RHOADES PID 111020

T 5 N R 15 E

TYPE MONUMENT MAG/WASHER

ON SURFACE - ~~BELOW~~ ON

OFFSET CL PAVEMENT 0.3' LT : ~~RT~~

11.6' TO RT EDGE PAVEMENT

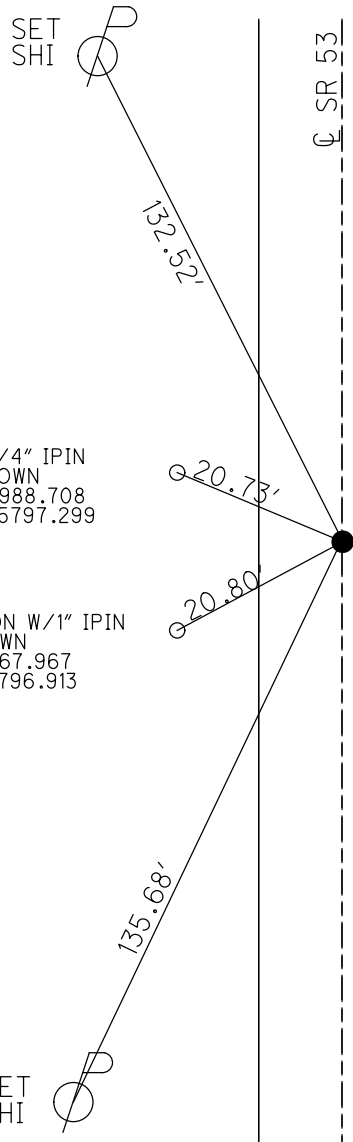
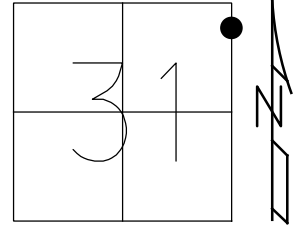
STATION: 479+00.36

HORZ.DATUM: NAD83 2011

GEOID: NAVD88 2012A

GRID: NORTHING: 615978.064

EASTING: 1785815.100



FD 1 1/4" IPIN  
1.3' DOWN  
N: 615988.708  
E: 1785797.299

FD CMON W/1" IPIN  
1.3' DOWN  
N: 615967.967  
E: 1785796.913

RECORD: P.O.T.  
SET MAG/WASHER  
7/15/12  
GPS, SV116  
7/29/10, KPM  
SET MAG/WASHER  
CKREF17  
10/9/14, DCH  
SET MAG/WASHER  
REF17  
9/15/17, JLL

O.D.O.T. DISTRICT 2 SURVEY OFFICE (USE ONLY)

PERSONNEL \_\_\_\_\_ REFERENCE NO. 18 SHEET 26 OF 30  
 NOTES AUBLE DATE 6/3/22 ROUTE SR 53  
 H.C. NIESE WEATHER FAIR COUNTY SANDUSKY  
 R.C. WHITAKER TEMP. 63° TOWNSHIP SANDUSKY  
 DWG BY RHOADES PID 111020 SECTION 30  
 T 5 N R 15 E

TYPE MONUMENT MAG/WASHER

ON SURFACE - ~~BELOW~~ ON \_\_\_\_\_

OFFSET  $\odot$  PAVEMENT 0.3' LT : ~~RT~~

11.6' TO LT EDGE PAVEMENT

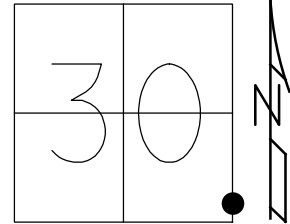
STATION: 488+22.7

HORZ. DATUM: NAD83 2011

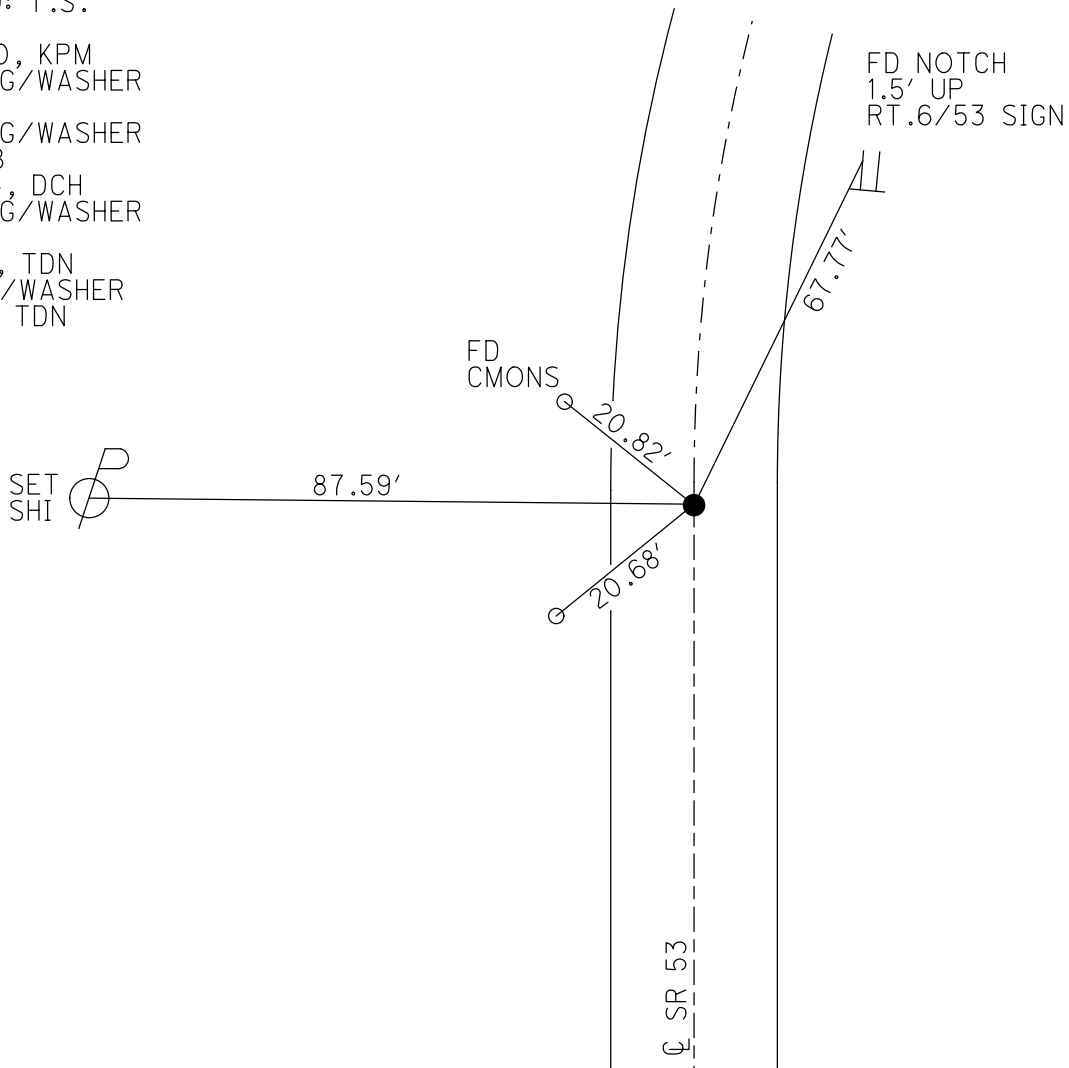
GEOID: NAVD88 2018

GRID: NORTHING: 616900.212

EASTING: 1785830.408



RECORD: T.S.  
 SV115  
 7/29/10, KPM  
 SET MAG/WASHER  
 7/19/12  
 SET MAG/WASHER  
 CKREF18  
 10/9/14, DCH  
 SET MAG/WASHER  
 REF18  
 6-2-22, TDN  
 FD MAG/WASHER  
 1-4-23, TDN



O.D.O.T. DISTRICT 2 SURVEY OFFICE (USE ONLY)

PERSONNEL

REFERENCE NO. 19

SHEET 27 OF 30

NOTES AUBLE

DATE 6/3/22

ROUTE SR 53

H.C. NIESE

WEATHER FAIR

COUNTY SANDUSKY

R.C. WHITAKER

TEMP. 63°

TOWNSHIP SANDUSKY

DWG BY RHOADES

PID 111020

SECTION 29

T 5 N R 15 E

TYPE MONUMENT MAG/WASHER

ON SURFACE - ~~BELOW~~ ON

OFFSET  $\odot$  PAVEMENT 1.2' LT : ~~RT~~

10.8' TO LT EDGE PAVEMENT

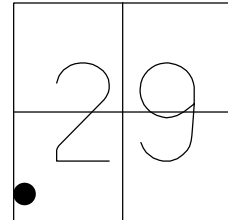
STATION: 384+87.28

HORZ.DATUM: NAD83 2011

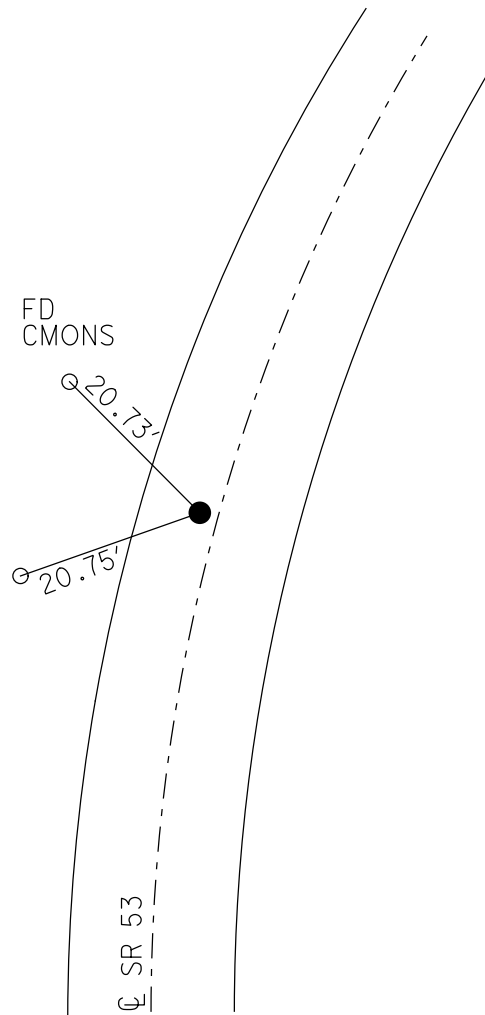
GEOID: NAVD88 2018

GRID: NORTHING: 617669.596

EASTING: 1785918.592



RECORD: P.O.C.  
STA. 496+00  
1956  
SV114  
7/29/10, KPM  
SET MAG/WASHER  
7/19/12  
SET MAG/WASHER  
REF19  
6-3-22, TDN  
FD MAG/WASHER  
1-4-23, TDN



O.D.O.T. DISTRICT 2 SURVEY OFFICE (USE ONLY)

PERSONNEL

REFERENCE NO. 20

SHEET 28 OF 30

NOTES AUBLE

DATE 6/2/22

ROUTE SR 53

H.C. NIESE

WEATHER BREEZY

COUNTY SANDUSKY

R.C. WHITAKER

TEMP. 70°

TOWNSHIP SANDUSKY

DWG BY RHOADES

PID 111020

SECTION 29

T 5 N R 15 E

TYPE MONUMENT MAG/WASHER

ON SURFACE - ~~BELOW~~ ON

OFFSET ☉ PAVEMENT ON LT : RT

11.8' TO LT EDGE PAVEMENT

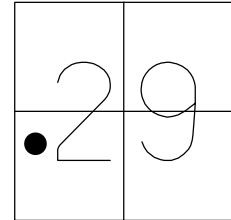
STATION: 392+36.41

HORZ. DATUM: NAD83 2011

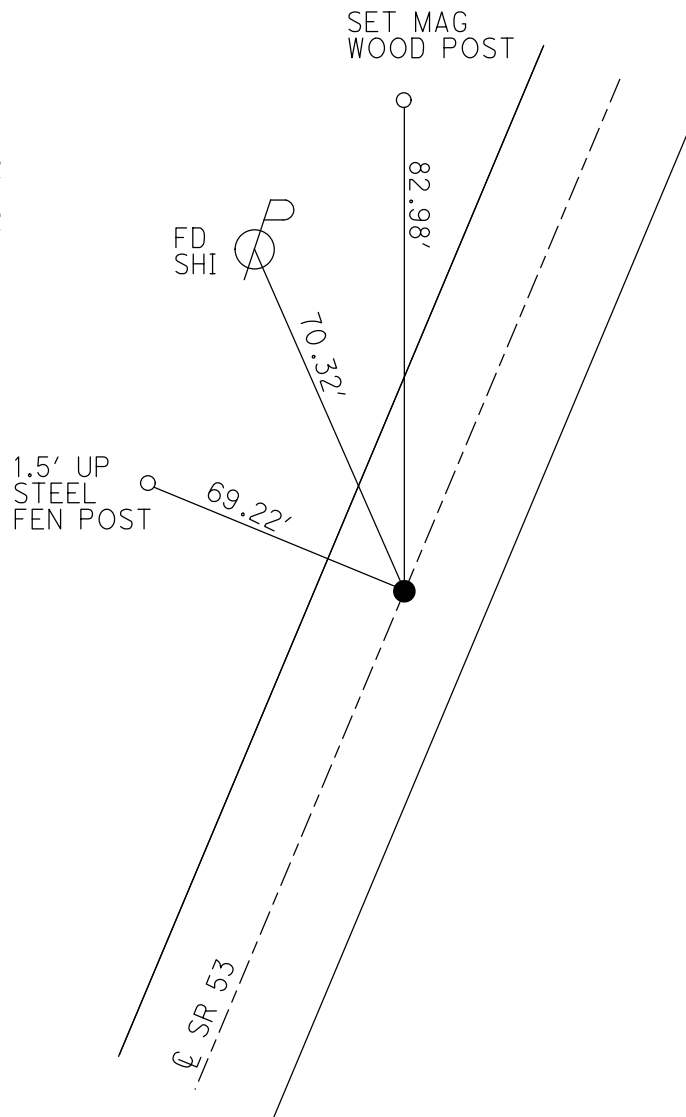
GEOID: NAVD88 2018

GRID: NORTHING: 618354.406

EASTING: 1786221.920



RECORD: S.T.  
 STA. 503+52.02  
 1956  
 SV113  
 7/29/10, KPM  
 SET MAG/WASHER  
 7/19/12  
 SET MAG/WASHER  
 1-4-22, TDN  
 FD MAG/WASHER  
 REF20  
 6-2-22, TDN

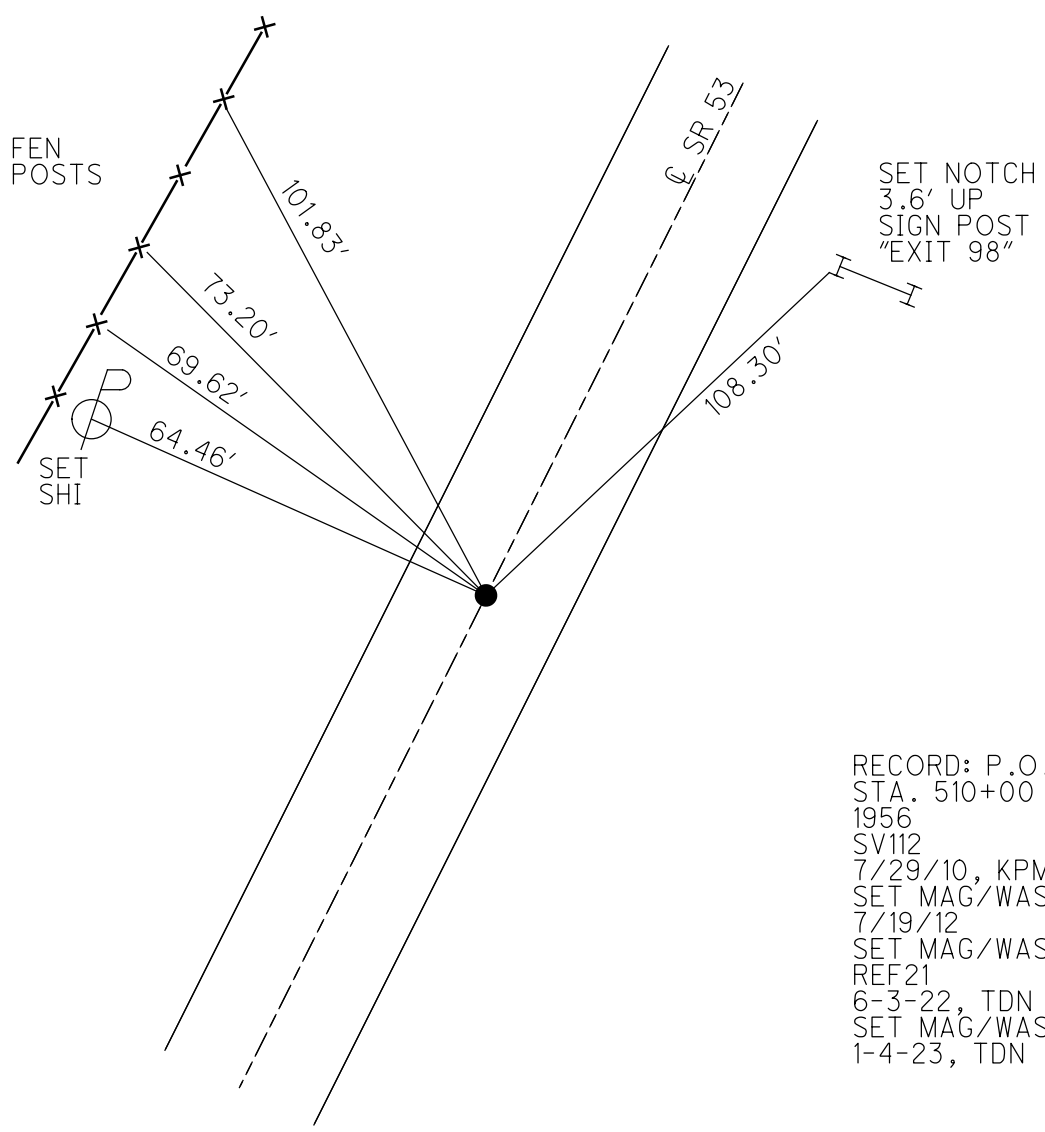
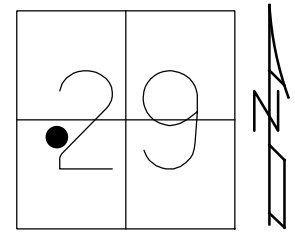


O.D.O.T. DISTRICT 2 SURVEY OFFICE (USE ONLY)

PERSONNEL \_\_\_\_\_ REFERENCE NO. 21 SHEET 29 OF 30  
 NOTES AUBLE DATE 6/2/23 ROUTE SR 53  
 H.C. NIESE WEATHER BREEZY COUNTY SANDUSKY  
 R.C. WHITAKER TEMP. 70° TOWNSHIP SANDUSKY  
 DWG BY RHOADES PID 111020 SECTION 29  
 T 5 N R 15 E

TYPE MONUMENT MAG/WASHER  
 ON SURFACE - ~~BELOW~~ ON  
 OFFSET  $\odot$  PAVEMENT 0.3' LT : ~~RT~~  
11.5' TO LT EDGE PAVEMENT  
 STATION: 398+84.42

HORZ. DATUM: NAD83 2011 GEOID: NAVD88 2018  
 GRID: NORTHING: 618920.056 EASTING: 1786538.139



RECORD: P.O.T.  
 STA. 510+00  
 1956  
 SV112  
 7/29/10, KPM  
 SET MAG/WASHER  
 7/19/12  
 SET MAG/WASHER  
 REF21  
 6-3-22, TDN  
 SET MAG/WASHER  
 1-4-23, TDN

O.D.O.T. DISTRICT 2 SURVEY OFFICE (USE ONLY)

PERSONNEL \_\_\_\_\_

REFERENCE NO. 21 A

SHEET 30 OF 30

NOTES NIESE

DATE 6/3/22

ROUTE SR 53

H.C. \_\_\_\_\_

WEATHER SUNNY

COUNTY SANDUSKY

R.C. \_\_\_\_\_

TEMP. 70°

TOWNSHIP SANDUSKY

SECTION 29

DWG BY ASTON

PID 111020

T 5 N R 15 E

TYPE MONUMENT CNPT

ON SURFACE - BELOW \_\_\_\_\_

OFFSET  $\varnothing$  PAVEMENT \_\_\_\_\_ LT : RT

\_\_\_\_\_ TO \_\_\_\_\_ EDGE PAVEMENT

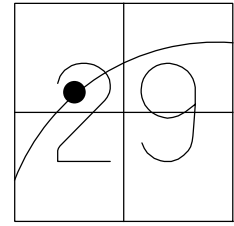
STATION: 405+34

HORIZ.DATUM: NAD83 2011

GEOID: NAVD88 2018

GRID: NORTHING: 619487.526

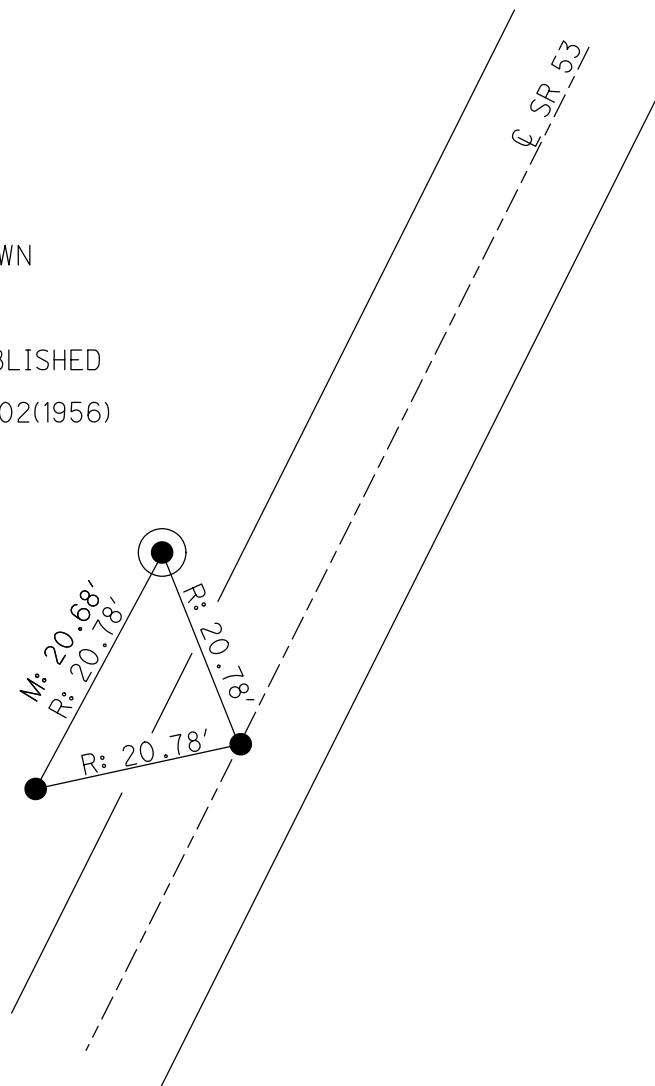
EASTING: 1786855.113



CALC COORDS.  
WHERE REC DIST.  
CROSS

RECORD: P.O.T  
STA 516+50  
FD CMON CP531  
FD IPIN CP532  
5/19/22  
CP531: IPIN IN CMON  
6" DOWN  
N: 619505.279  
E: 1786844.312  
CP532: 1" IPIN, 12" DOWN  
BENT SOUTHEASTERLY  
N: 619487.165  
E: 1786834.336  
POINT WAS NOT ESTABLISHED  
REF. MONS LOCATED  
INFO FROM SAN-53-5.02(1956)

NOTE:  
ALL DIST. REC  
FROM PLANS  
UNLESS NOTED



O.D.O.T. DISTRICT 2 SURVEY OFFICE (USE ONLY)

PERSONNEL

REFERENCE NO. 22

SHEET 1 OF 11

NOTES LEU

DATE 8/28/17

ROUTE SR 53

H.C. LEU

WEATHER FAIR

COUNTY SANDUSKY

R.C. FARKAS

TEMP. 69°

TOWNSHIP SANDUSKY

SECTION 27

DWG BY RHOADES

PID 101292

T 5 N R 15 E

TYPE MONUMENT MAG NAIL

ON SURFACE - ~~BELOW~~ ON

OFFSET ☐ PAVEMENT -          LT : RT

         TO          EDGE PAVEMENT

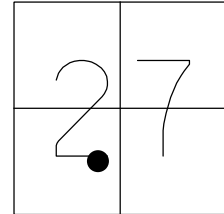
STATION: 414+86.39

HORZ.DATUM: NAD83 2011

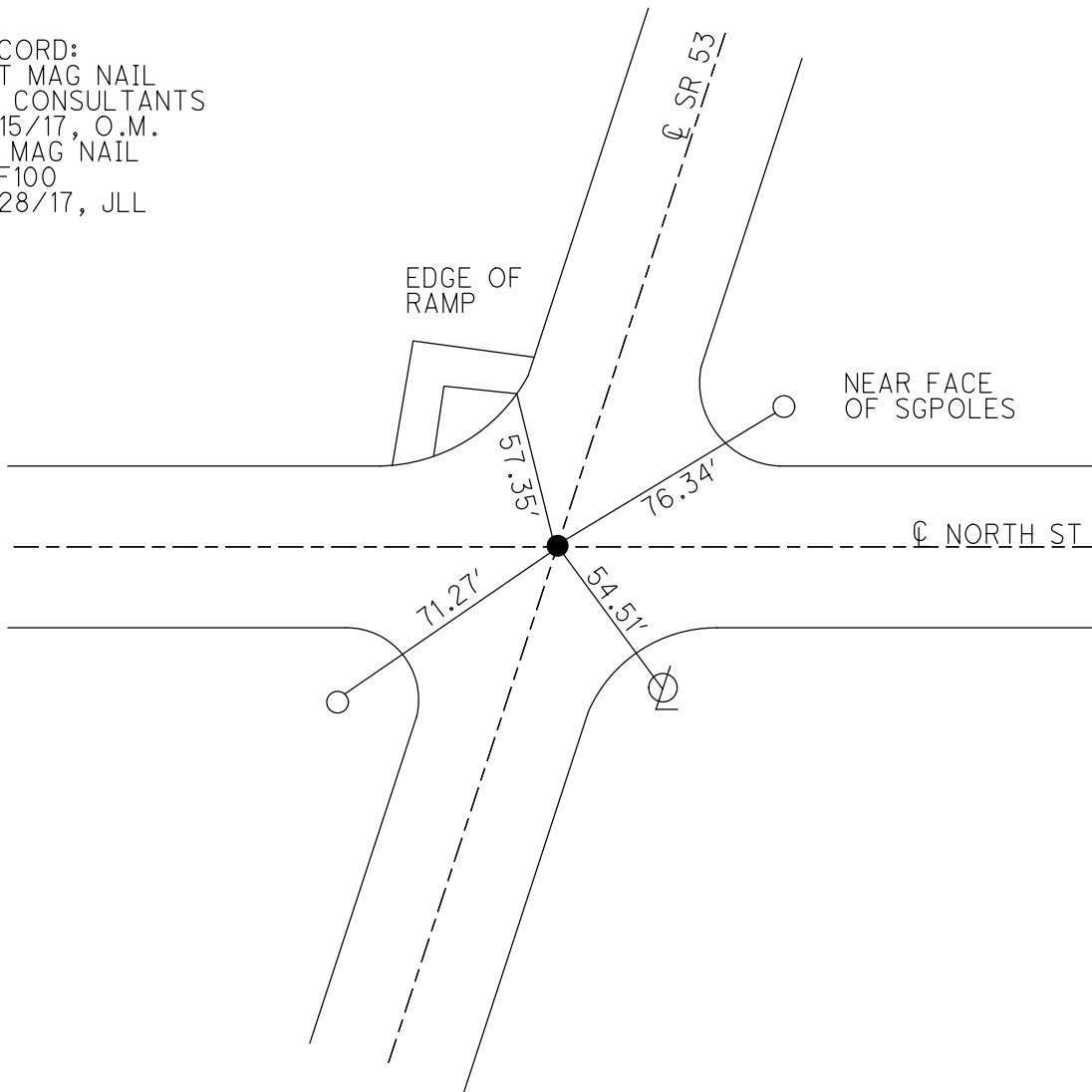
GEOID: NAVD88 2012A

GRID: NORTHING: 618013.530

EASTING: 1799007.443



RECORD:  
SET MAG NAIL  
NW CONSULTANTS  
6/15/17, O.M.  
FD MAG NAIL  
REF100  
8/28/17, JLL

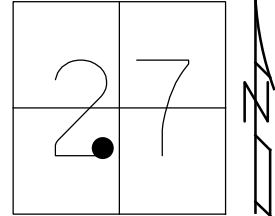




O.D.O.T. DISTRICT 2 SURVEY OFFICE (USE ONLY)

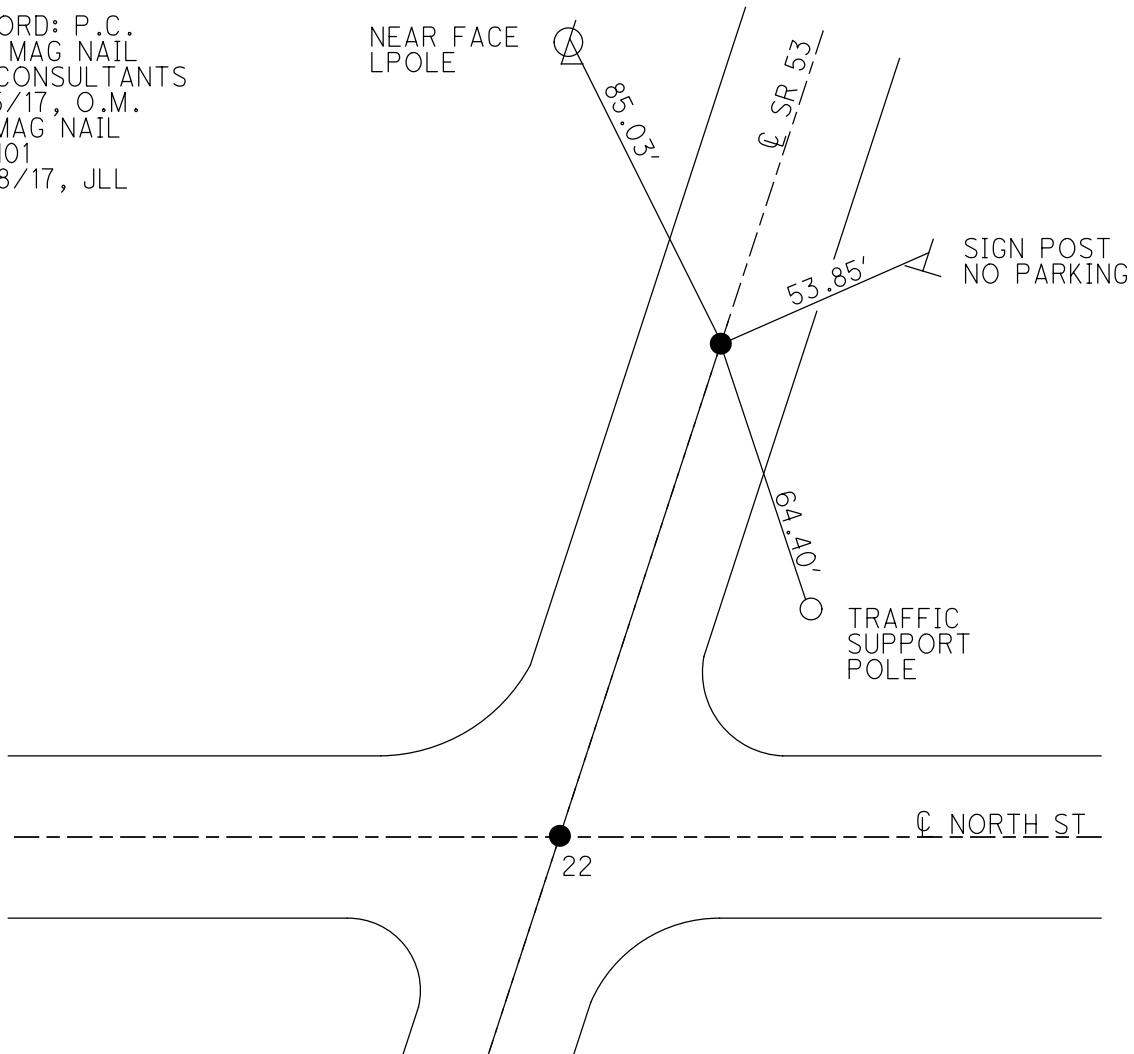
PERSONNEL \_\_\_\_\_ REFERENCE NO. 23 SHEET 2 OF 11  
 NOTES LEU DATE 8/28/17 ROUTE SR 53  
 H.C. LEU WEATHER FAIR COUNTY SANDUSKY  
 R.C. FARKAS TEMP. 69° TOWNSHIP SANDUSKY  
 DWG BY RHOADES PID 101292 SECTION 27  
 T 5 N R 15 E

TYPE MONUMENT MAG NAIL  
 ON SURFACE - ~~BELOW~~ ON  
 OFFSET  $\varnothing$  PAVEMENT - LT : RT  
- TO - EDGE PAVEMENT  
 STATION: 415+86.39



HORIZ.DATUM: NAD83 2011 GEOID: NAVD88 2012A  
 GRID: NORTHING: 618117.820 EASTING: 1799035.349

RECORD: P.C.  
 SET MAG NAIL  
 NW CONSULTANTS  
 6/15/17, O.M.  
 FD MAG NAIL  
 REF101  
 8/28/17, JLL



O.D.O.T. DISTRICT 2 SURVEY OFFICE (USE ONLY)

PERSONNEL

REFERENCE NO. 23 A

SHEET 3 OF 11

NOTES LEU

DATE 8/28/17

ROUTE SR 53

H.C. LEU

WEATHER FAIR

COUNTY SANDUSKY

R.C. FARKAS

TEMP. 69°

TOWNSHIP SANDUSKY

SECTION 27

DWG BY RHOADES

PID 101292

T 5 N R 15 E

TYPE MONUMENT MAG NAIL

ON SURFACE - ~~BELOW~~ ON

OFFSET  $\odot$  PAVEMENT - ~~LT~~ : RT

13.58' TO RT EDGE PAVEMENT

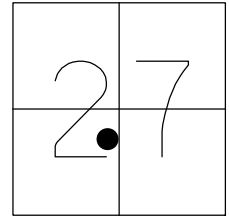
STATION: 419+75.06

HORIZ.DATUM: NAD83 2011

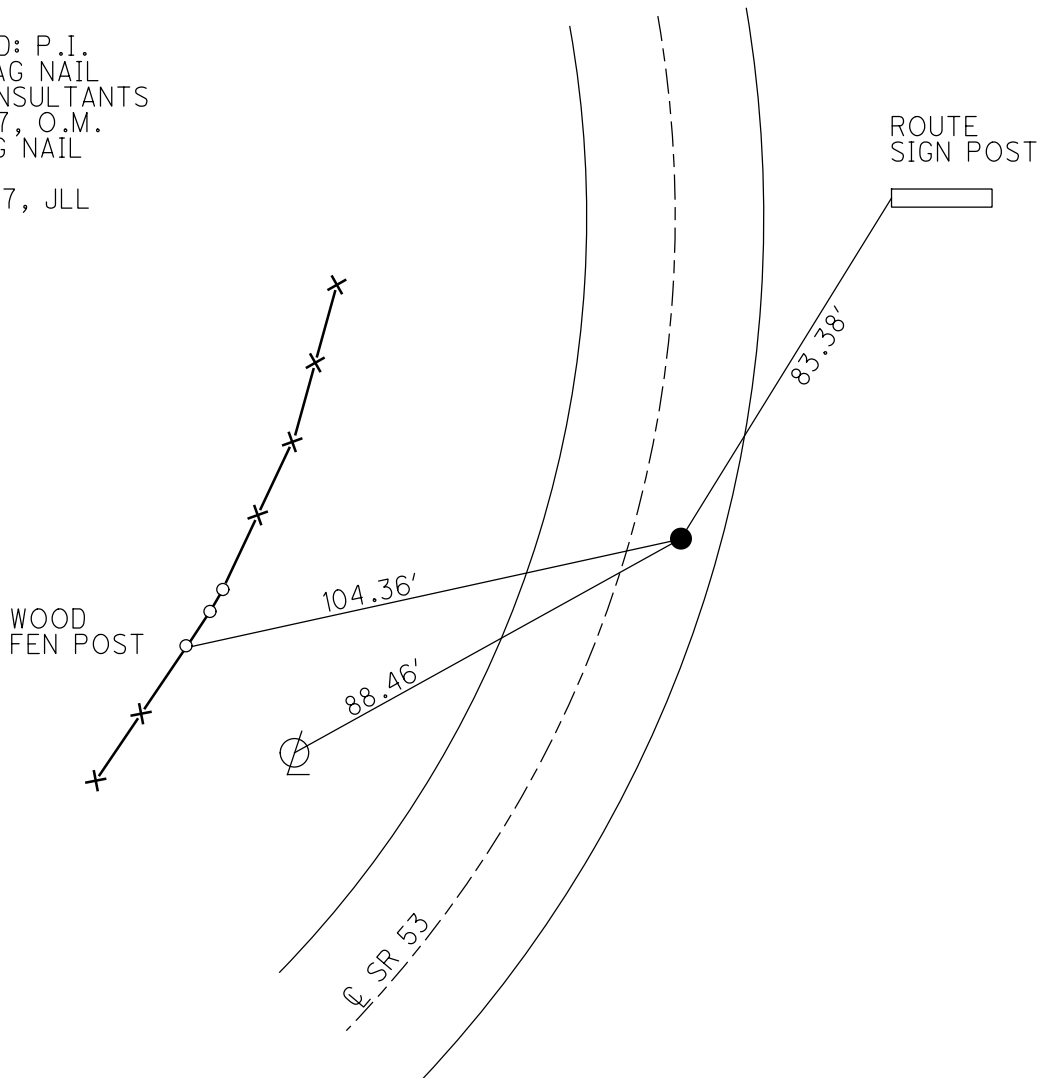
GEOID: NAVD88 2012A

GRID: NORTHING: 618496.100

EASTING: 1799136.766



RECORD: P.I.  
SET MAG NAIL  
NW CONSULTANTS  
6/15/17, O.M.  
FD MAG NAIL  
REF102  
8/28/17, JLL



O.D.O.T. DISTRICT 2 SURVEY OFFICE (USE ONLY)

PERSONNEL

REFERENCE NO. 24

SHEET 4 OF 11

NOTES LEU

DATE 8/28/17

ROUTE SR 53

H.C. LEU

WEATHER FAIR

COUNTY SANDUSKY

R.C. FARKAS

TEMP. 69°

TOWNSHIP SANDUSKY

SECTION 27

DWG BY RHOADES

PID 101292

T 5 N R 15 E

TYPE MONUMENT MAG/WASHER

ON SURFACE - ~~BELOW~~ ON

OFFSET Q PAVEMENT - ~~RT~~ : RT

- TO - EDGE PAVEMENT

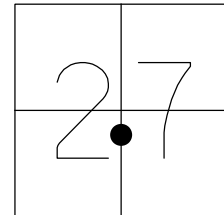
STATION: 423+58.70

HORZ. DATUM: NAD83 2011

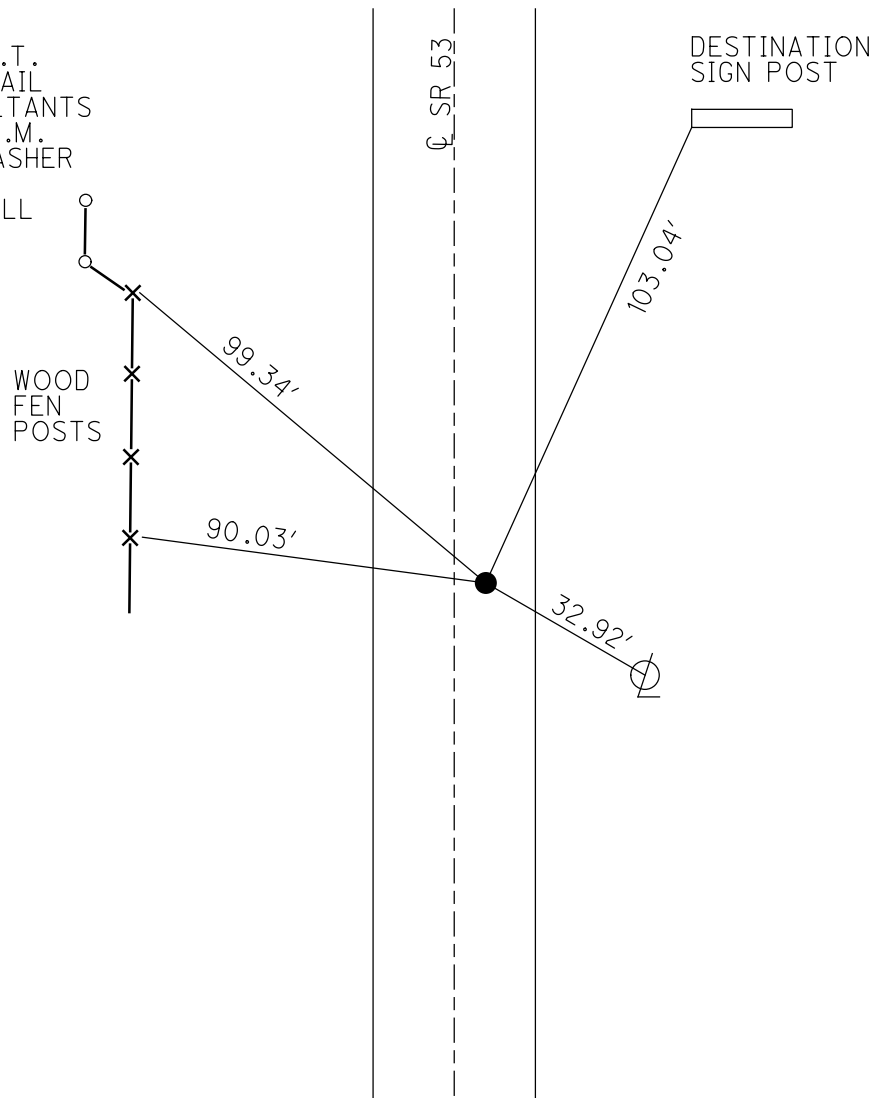
GEOID: NAVD88 2012A

GRID: NORTHING: 618880.940

EASTING: 1799139.448



RECORD: P.T.  
SET MAG NAIL  
NW CONSULTANTS  
6/15/17, O.M.  
FD MAG/WASHER  
REF103  
8/28/17, JLL



O.D.O.T. DISTRICT 2 SURVEY OFFICE (USE ONLY)

PERSONNEL

REFERENCE NO. 25

SHEET 5 OF 11

NOTES LEU

DATE 8/28/17

ROUTE SR 53

H.C. LEU

WEATHER FAIR

COUNTY SANDUSKY

R.C. FARKAS

TEMP. 69°

TOWNSHIP SANDUSKY

DWG BY RHOADES

PID 101292

SECTION 22

T 5 N R 15 E

TYPE MONUMENT MAG NAIL

ON SURFACE - ~~BELOW~~ ON

OFFSET Q PAVEMENT - ± : RT

25.50' TO RT EDGE PAVEMENT

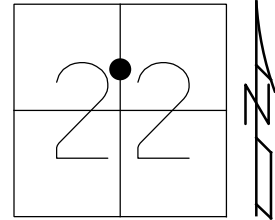
STATION: 479+62.12

HORZ.DATUM: NAD83 2011

GEOID: NAVD88 2012A

GRID: NORTHING: 624484.243

EASTING: 1799177.217



RECORD: P.C.  
SET MAG NAIL  
NW CONSULTANTS  
6/15/17, O.M.  
FD MAG NAIL  
REF104  
8/28/17, JLL

FREMONT  
ANIMAL  
HOSPITAL

IPIN  
3' FR/EB

DIRECTIONAL  
SIGN POST

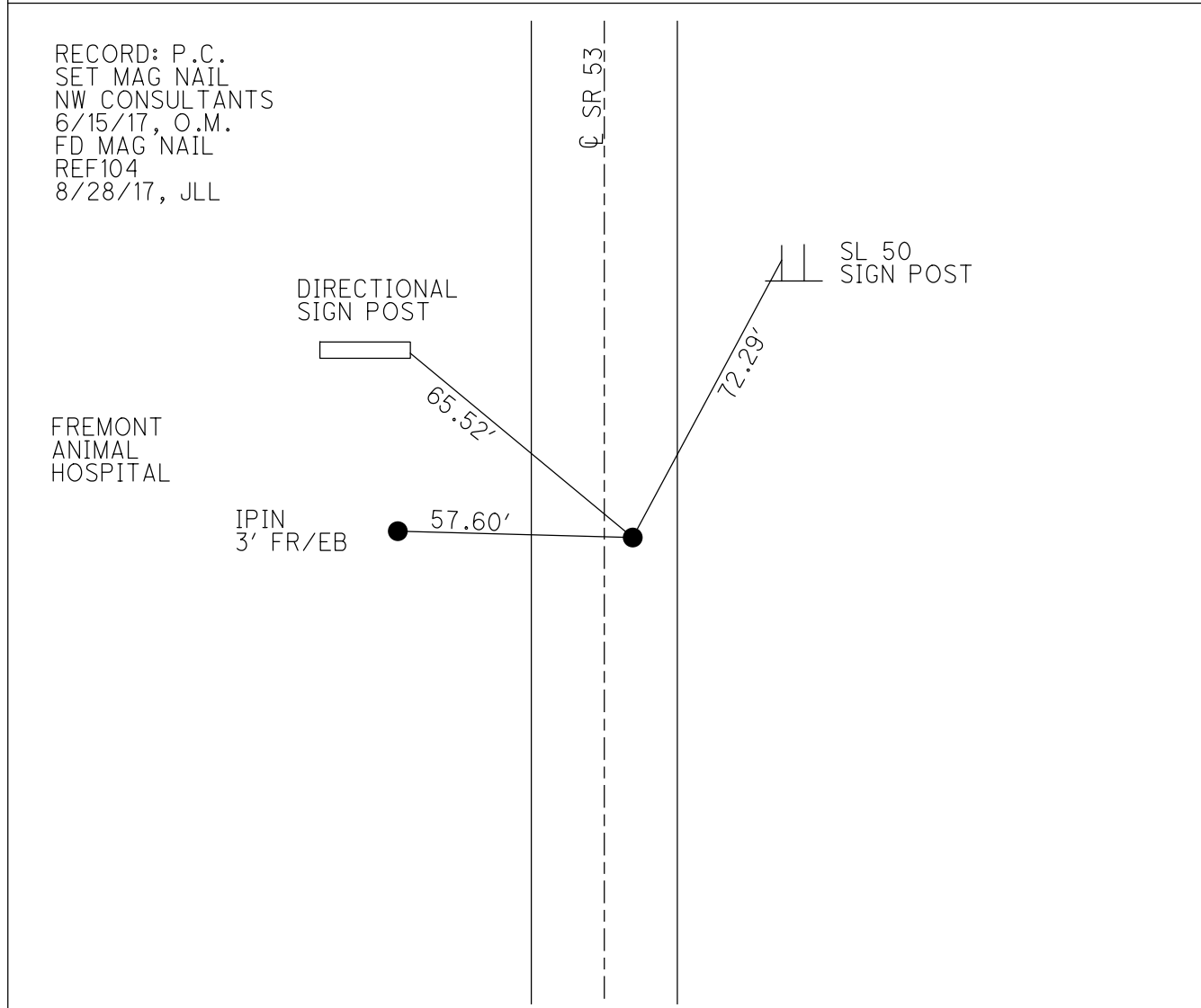
65.52'

57.60'

Q SR 53

SL 50  
SIGN POST

72.29'



O.D.O.T. DISTRICT 2 SURVEY OFFICE (USE ONLY)

PERSONNEL

REFERENCE NO. 25 A

SHEET 6 OF 11

NOTES LEU

DATE 8/28/17

ROUTE SR 53

H.C. LEU

WEATHER FAIR

COUNTY SANDUSKY

R.C. FARKAS

TEMP. 69°

TOWNSHIP SANDUSKY

SECTION 22

DWG BY RHOADES

PID 101292

T 5 N R 15 E

TYPE MONUMENT MAG NAIL

ON SURFACE - ~~BELOW~~ ON

OFFSET Q PAVEMENT -                      LT : ~~RT~~

3.86' TO LT EDGE PAVEMENT

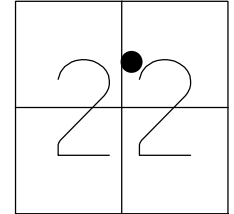
STATION: 485+06.15

HORZ.DATUM: NAD83 2011

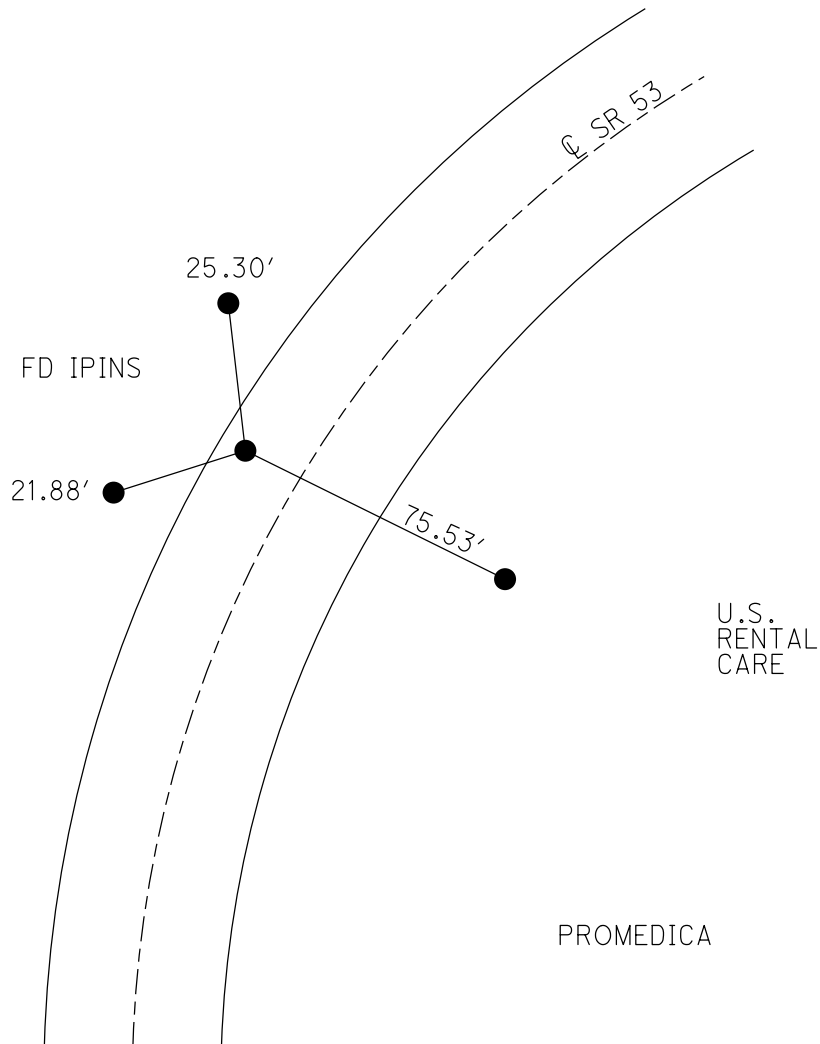
GEOID: NAVD88 2012A

GRID: NORTHING: 625034.314

EASTING: 1799180.946



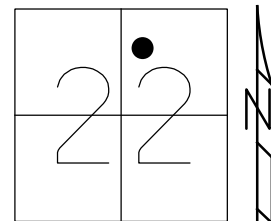
RECORD: P.I.  
SET MAG NAIL  
NW CONSULTANTS  
6/15/17, O.M.  
FD MAG NAIL  
REF105  
8/28/17, JLL



O.D.O.T. DISTRICT 2 SURVEY OFFICE (USE ONLY)

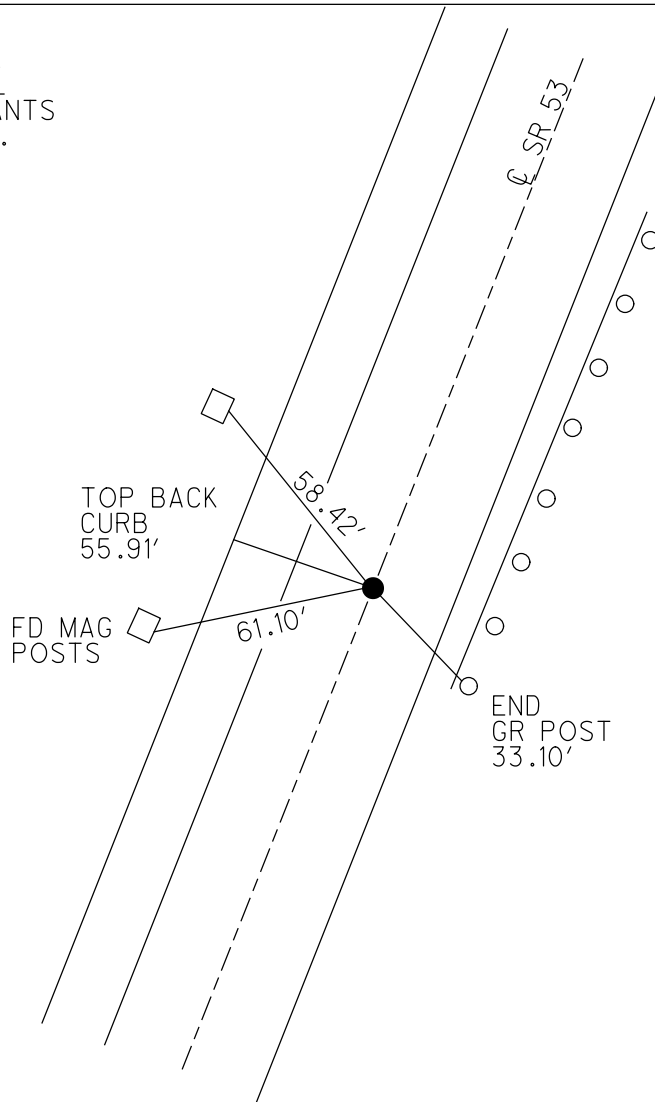
PERSONNEL \_\_\_\_\_ REFERENCE NO. 25 B SHEET 7 OF 11  
 NOTES LEU DATE 8/28/17 ROUTE SR 53  
 H.C. LEU WEATHER FAIR COUNTY SANDUSKY  
 R.C. FARKAS TEMP. 69° TOWNSHIP SANDUSKY  
 DWG BY RHOADES PID 101292 SECTION 22  
 T 5 N R 15 E

TYPE MONUMENT MAG NAIL  
 ON SURFACE - ~~BELOW~~ ON  
 OFFSET 0 PAVEMENT - \_\_\_\_\_ LT : RT  
 - \_\_\_\_\_ TO - \_\_\_\_\_ EDGE PAVEMENT  
 STATION: 490+50.17



HORZ.DATUM: NAD83 2011 GEOID: NAVD88 2012A  
 GRID: NORTHING: 625547.370 EASTING: 1799379.531

RECORD: P.T.  
 SET MAG NAIL  
 NW CONSULTANTS  
 6/15/17, O.M.  
 FD MAG NAIL  
 REF106  
 8/28/17, JLL



O.D.O.T. DISTRICT 2 SURVEY OFFICE (USE ONLY)

PERSONNEL

REFERENCE NO. 25 C

SHEET 8 OF 11

NOTES AUBLE

DATE 12/15/23

ROUTE SR 53

H.C. AUBLE

WEATHER CLOUDY

COUNTY SANDUSKY

R.C. NIESE  
ASTON

TEMP. 28°

TOWNSHIP SANDUSKY

DWG BY RHOADES

PID 95760

SECTION 15

T 5 N R 15 E

TYPE MONUMENT MAG NAIL

ON SURFACE - ~~BELOW~~ ON

OFFSET ☐ PAVEMENT - ☐ ~~LT~~ : RT

26.29' TO RT EDGE PAVEMENT

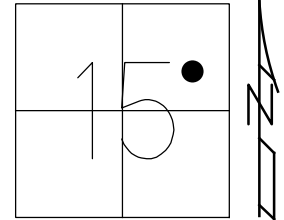
STATION: 539+52.27

HORIZ.DATUM: NAD83 2011

GEOID: NAVD88 2018

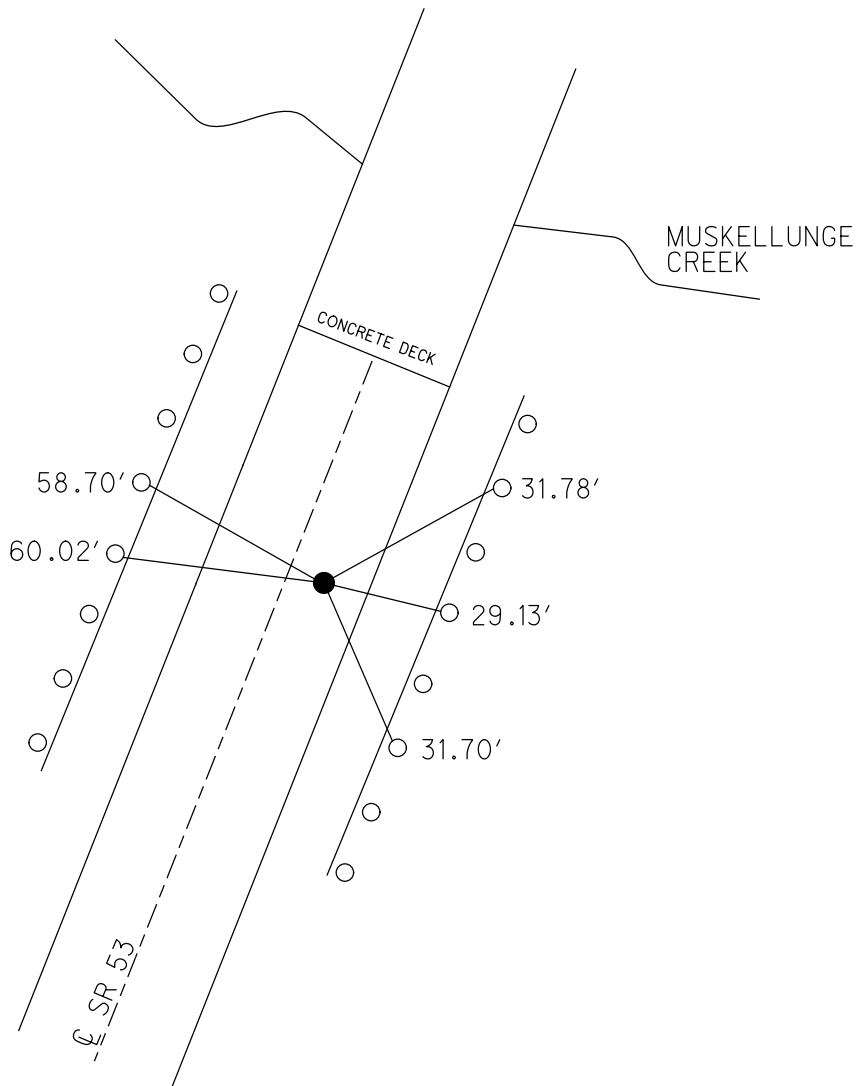
GRID: NORTHING: 630118.594

EASTING: 1801149.532



RECORD: P.C.  
SET MAG NAIL  
NW CONSULTANTS  
6/15/17, O.M.  
FD MAG NAIL  
REF107  
8/28/17, JLL  
FD MAG NAIL  
REF25C  
12/15/23, DSA

FD SHI'S  
GR POSTS



O.D.O.T. DISTRICT 2 SURVEY OFFICE (USE ONLY)

PERSONNEL

REFERENCE NO. 26

SHEET 9 OF 11

NOTES AUBLE

DATE 12/15/23

ROUTE SR 53

H.C. AUBLE

WEATHER CLOUDY

COUNTY SANDUSKY

R.C. NIESE  
ASTON

TEMP. 28°

TOWNSHIP SANDUSKY

DWG BY RHOADES PID 95760

SECTION 15

T 5 N R 15 E

TYPE MONUMENT MAG NAIL

ON SURFACE - ~~BELOW~~ ON

OFFSET  $\text{C}$  PAVEMENT - LT : RT

- TO - EDGE PAVEMENT

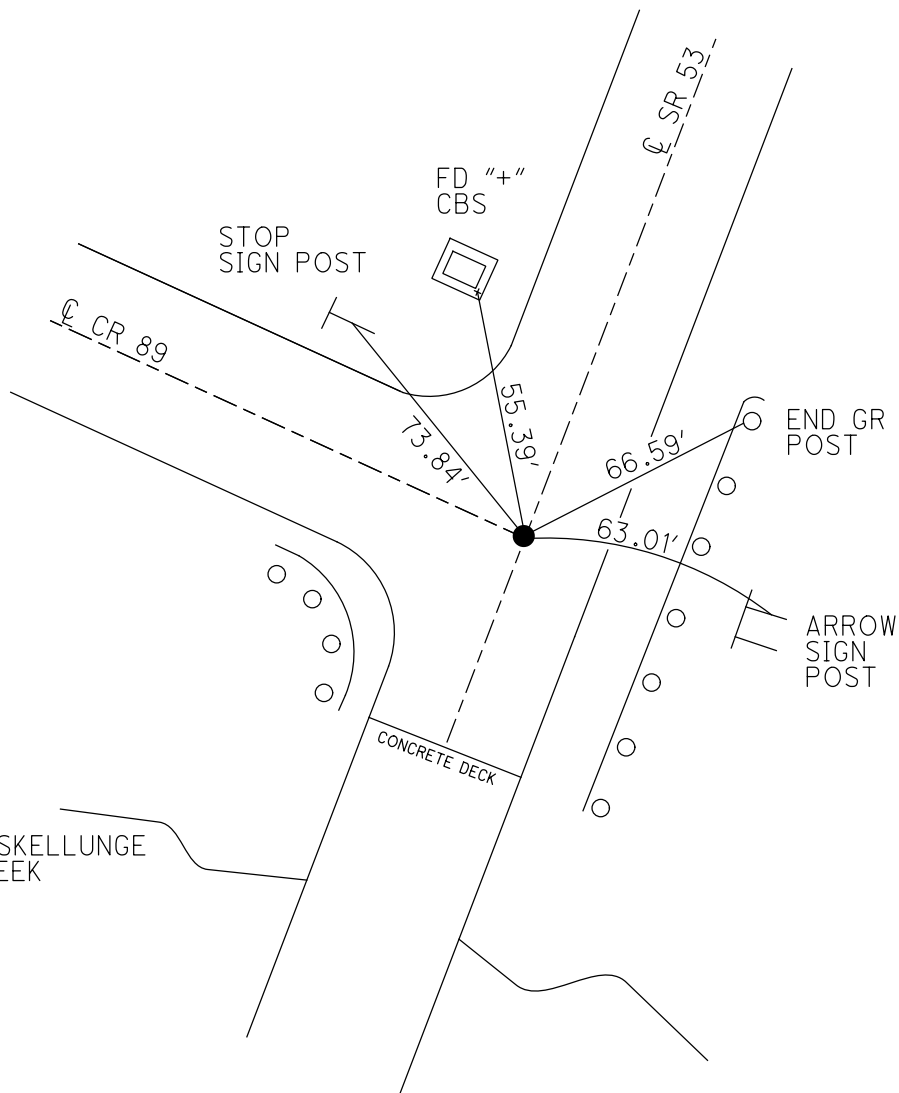
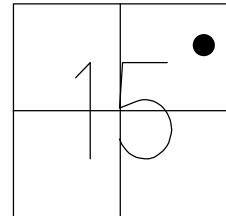
STATION: 543+58.06

HORZ.DATUM: NAD83 2011

GEOID: NAVD88 2018

GRID: NORTHING: 630499.339

EASTING: 1801296.928



RECORD: P.I.  
SET MAG NAIL  
NW CONSULTANTS  
6/15/17, O.M.  
FD MAG NAIL  
REF108  
8/28/17, JLL  
FD MAG NAIL  
REF26  
12/15/23, DSA



O.D.O.T. DISTRICT 2 SURVEY OFFICE (USE ONLY)

PERSONNEL

REFERENCE NO. 26 A

SHEET 10 OF 11

NOTES RHOADES  
 H.C. AUBLE  
 R.C. MILLER  
NIESE, ASTON

DATE 11/22/23  
 WEATHER OVERCAST  
 TEMP. 39°

ROUTE SR 53  
 COUNTY SANDUSKY  
 TOWNSHIP SANDUSKY  
 SECTION 15  
 T 5 N R 15 E

DWG BY RHOADES PID 95760

TYPE MONUMENT MAG NAIL

ON SURFACE - ~~BELOW~~ ON

OFFSET 0 PAVEMENT - 0 ~~LT~~ : RT

34.95' TO RT EDGE PAVEMENT

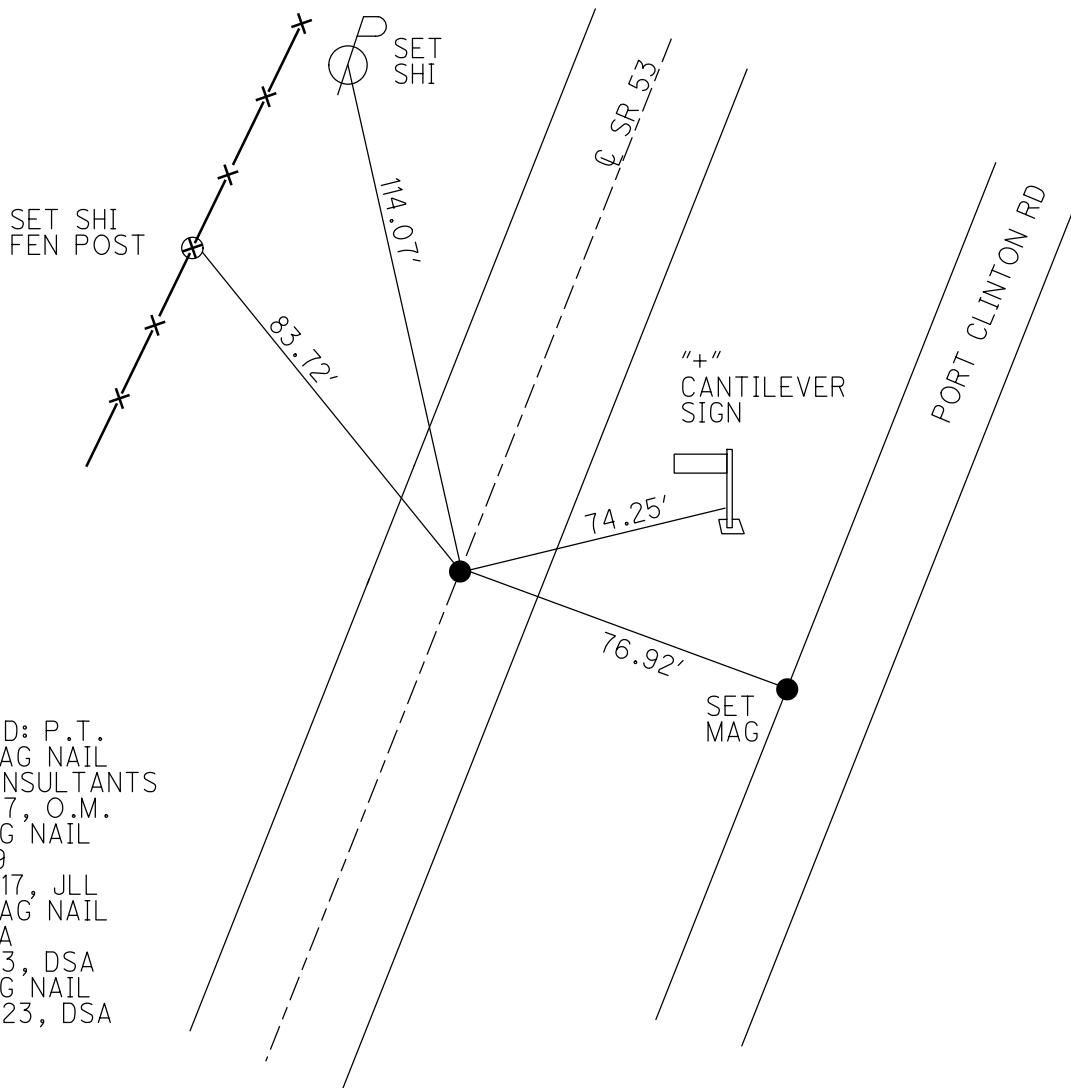
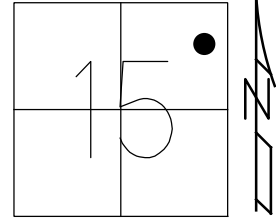
STATION: 547+63.85

HORZ.DATUM: NAD83 2011

GEOID: NAVD88 2018

GRID: NORTHING: 630826.858

EASTING: 1801540.803

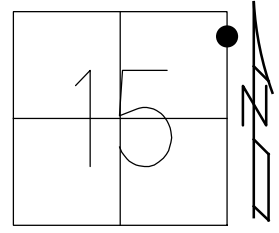


RECORD: P.T.  
 SET MAG NAIL  
 NW CONSULTANTS  
 6/15/17, O.M.  
 FD MAG NAIL  
 REF109  
 8/28/17, JLL  
 SET MAG NAIL  
 REF26A  
 8/3/23, DSA  
 FD MAG NAIL  
 11/22/23, DSA

O.D.O.T. DISTRICT 2 SURVEY OFFICE (USE ONLY)

PERSONNEL \_\_\_\_\_ REFERENCE NO. 26 B SHEET 11 OF 11  
 NOTES RHOADES DATE 11/22/23 ROUTE SR 53  
 H.C. AUBLE WEATHER OVERCAST COUNTY SANDUSKY  
 R.C. MILLER TEMP. 39° TOWNSHIP SANDUSKY  
           NIESE, ASTON SECTION 15  
 DWG BY RHOADES PID 95760 T 5 N R 15 E

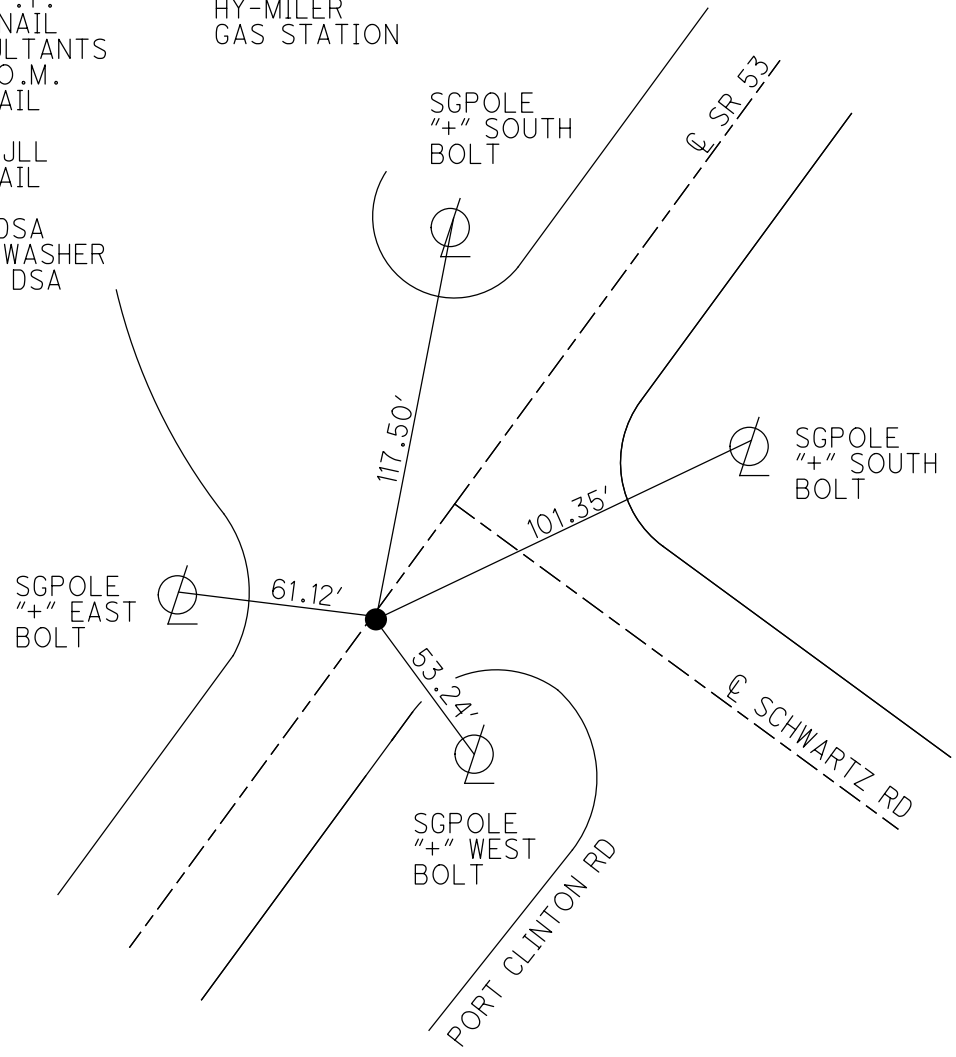
TYPE MONUMENT MAG/WASHER  
 ON SURFACE - ~~BELOW~~ ON  
 OFFSET  $\odot$  PAVEMENT - \_\_\_\_\_ LT : RT  
 - \_\_\_\_\_ TO - \_\_\_\_\_ EDGE PAVEMENT  
 STATION: 553+83.28



HORIZ.DATUM: NAD83 2011 GEOID: NAVD88 2018  
 GRID: NORTHING: 631323.718 EASTING: 1801910.617

RECORD: P.T.  
 SET MAG NAIL  
 NW CONSULTANTS  
 6/15/17, O.M.  
 FD MAG NAIL  
 REF110  
 8/28/17, JLL  
 FD MAG NAIL  
 REF26B  
 8/3/23, DSA  
 SET MAG/WASHER  
 11/22/23, DSA

HY-MILER  
 GAS STATION



O.D.O.T. DISTRICT 2 SURVEY OFFICE (USE ONLY)

PERSONNEL	REFERENCE NO.	27	SHEET	1	OF	19
NOTES	BARNHISEL	DATE	3/20/03	ROUTE	SR 53	
H.C.	BARNHISEL	WEATHER	SUNNY	COUNTY	SANDUSKY	
R.C.	HOMAN	TEMP.	50°	TOWNSHIP	SANDUSKY	
	RYALL			SECTION	15	
	GLASS			T 5 N R 15 E		

TYPE MONUMENT P.K. NAIL/WASHER

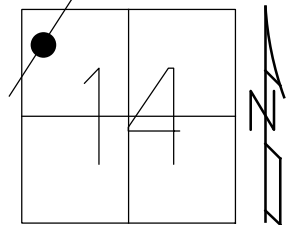
ON SURFACE - ~~BELOW~~ ON

~~LEFT~~ CL PAV'T - ~~RIGHT~~ ON

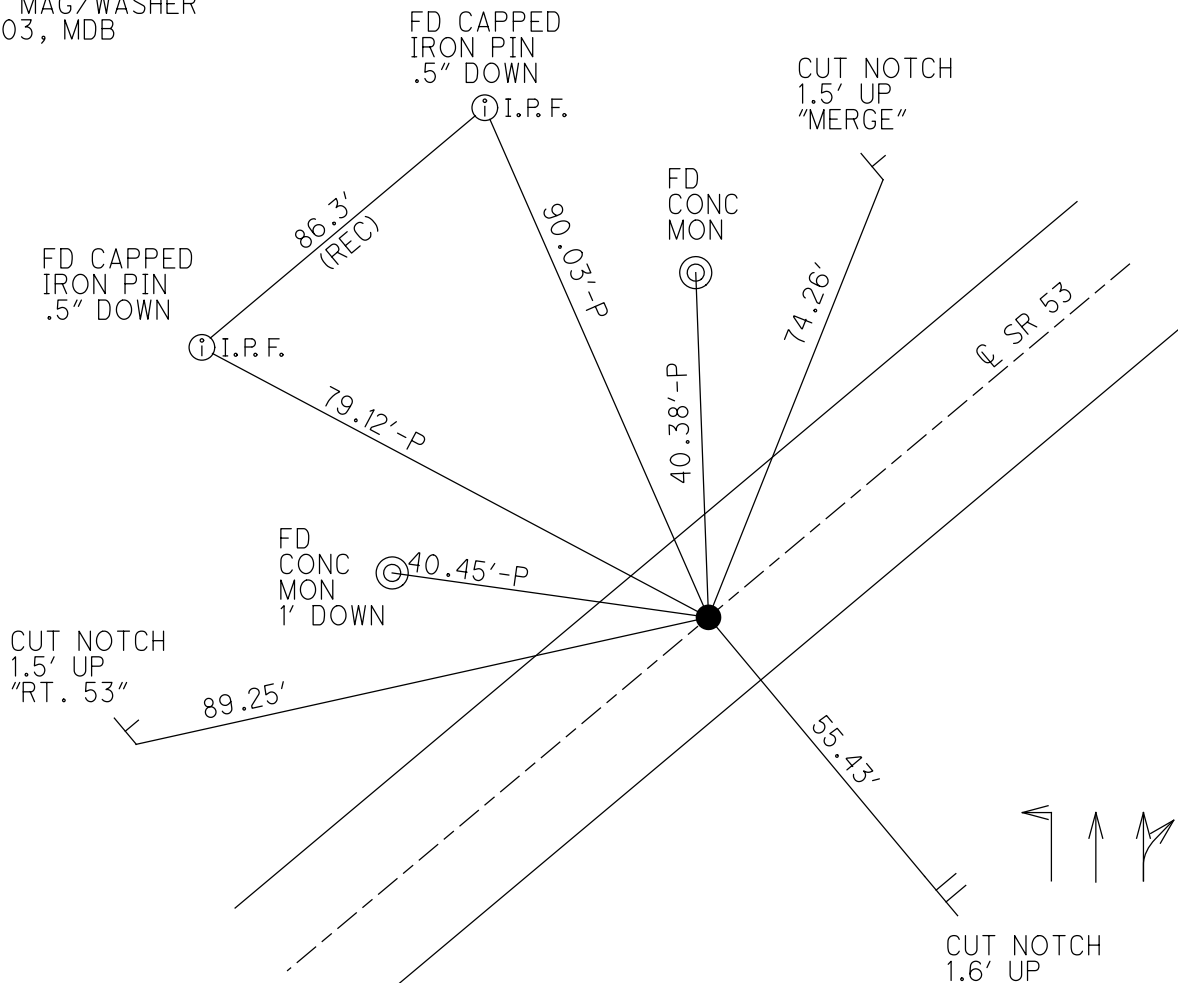
42.3' TO RT EDGE PAVEMENT

S.L.M. 677+88

Grid: Northing: \_\_\_\_\_ Easting: \_\_\_\_\_



RECORD:  
P.C. 553+85.29  
RESET MAG/WASHER  
8/19/03, MDB

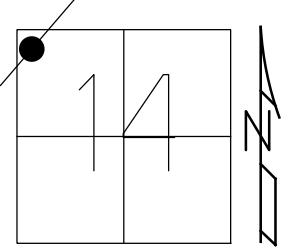


O.D.O.T. DISTRICT 2 SURVEY OFFICE (USE ONLY)

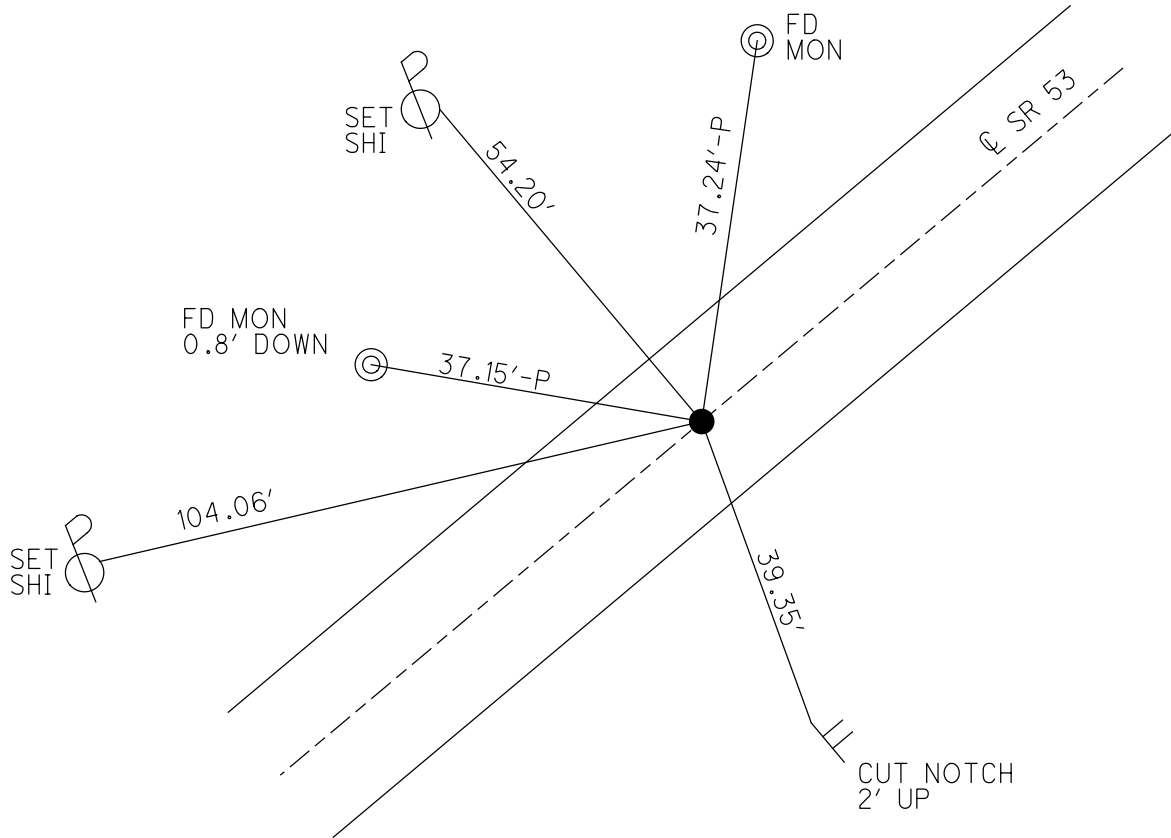
PERSONNEL	REFERENCE NO.	<u>28</u>	SHEET	<u>2</u>	OF	<u>19</u>
NOTES	<u>BARNHEISEL</u>	DATE	<u>3/20/03</u>	ROUTE	<u>SR 53</u>	
H.C.	<u>BARNHEISEL</u>	WEATHER	<u>SUNNY</u>	COUNTY	<u>SANDUSKY</u>	
R.C.	<u>HOMAN</u>	TEMP.	<u>50°</u>	TOWNSHIP	<u>SANDUSKY</u>	
	<u>RYALL</u>			SECTION	<u>15</u>	
	<u>GLASS</u>			T	<u>5</u>	N
				R	<u>15</u>	E

TYPE MONUMENT "X" CUT CONC MEDIAN  
 ON SURFACE - ~~BELOW~~ ON  
~~LEFT~~ Q PAV'T ~~RIGHT~~ ON  
25.9' TO RT EDGE PAVEMENT  
 S.L.M. 682+38

Grid: Northing: \_\_\_\_\_ Easting: \_\_\_\_\_



RECORD:  
 P.T. 558+35.29



O.D.O.T. DISTRICT 2 SURVEY OFFICE (USE ONLY)

PERSONNEL \_\_\_\_\_

REFERENCE NO. 29

SHEET 3 OF 19

NOTES AUBLE

DATE 12/14/23

ROUTE SR 53

H.C. AUBLE

WEATHER SUNNY

COUNTY SANDUSKY

R.C. NIESE

TEMP. 32°

TOWNSHIP SANDUSKY

DWG BY RHOADES

PID 95760

SECTION 14

T 5 N R 15 E

TYPE MONUMENT MAG/WASHER

ON SURFACE - BELOW ON

OFFSET ☉ PAVEMENT ON LT : RT

26.1' TO RT EDGE PAVEMENT

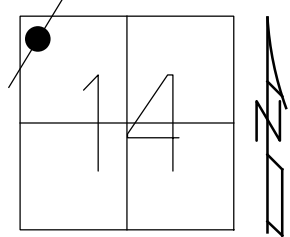
STATION: 684+60

HORIZ.DATUM: \_\_\_\_\_

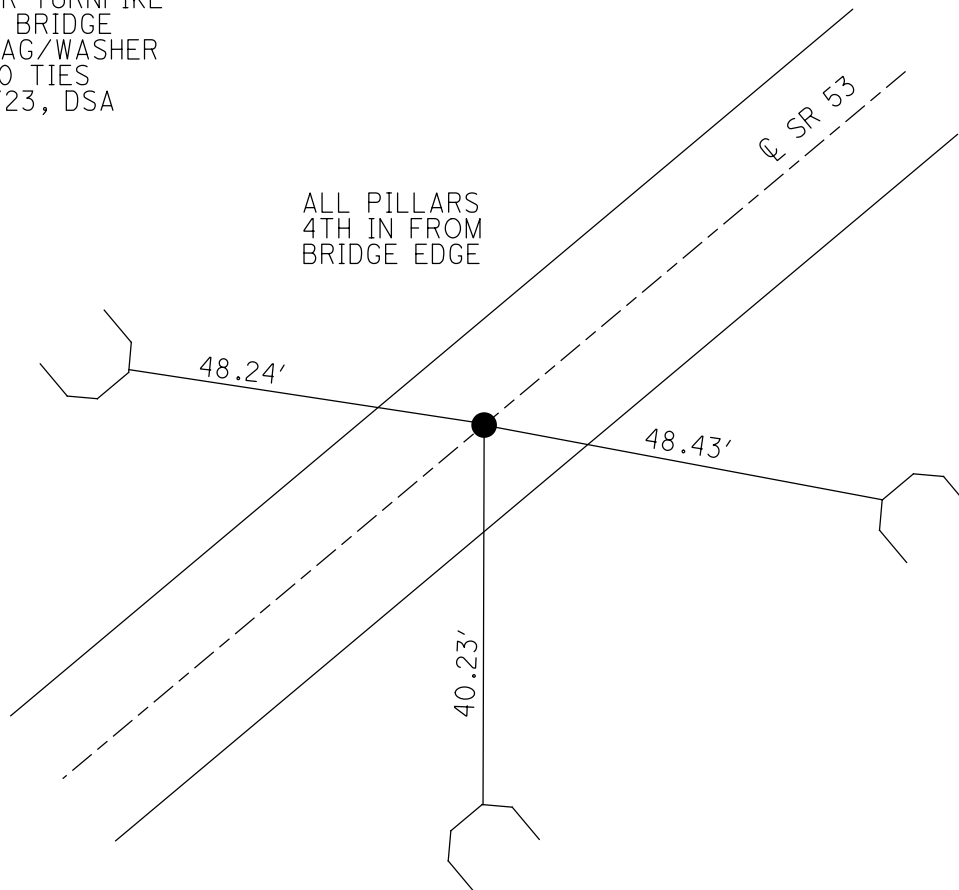
GEOID: \_\_\_\_\_

GRID: NORTHING: \_\_\_\_\_

EASTING: \_\_\_\_\_



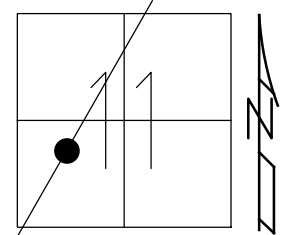
RECORD: P.O.T.  
 STA. 560+57.97  
 CENTER TURNPIKE  
 UNDER BRIDGE  
 SET MAG/WASHER  
 W/1990 TIES  
 12/14/23, DSA



O.D.O.T. DISTRICT 2 SURVEY OFFICE (USE ONLY)

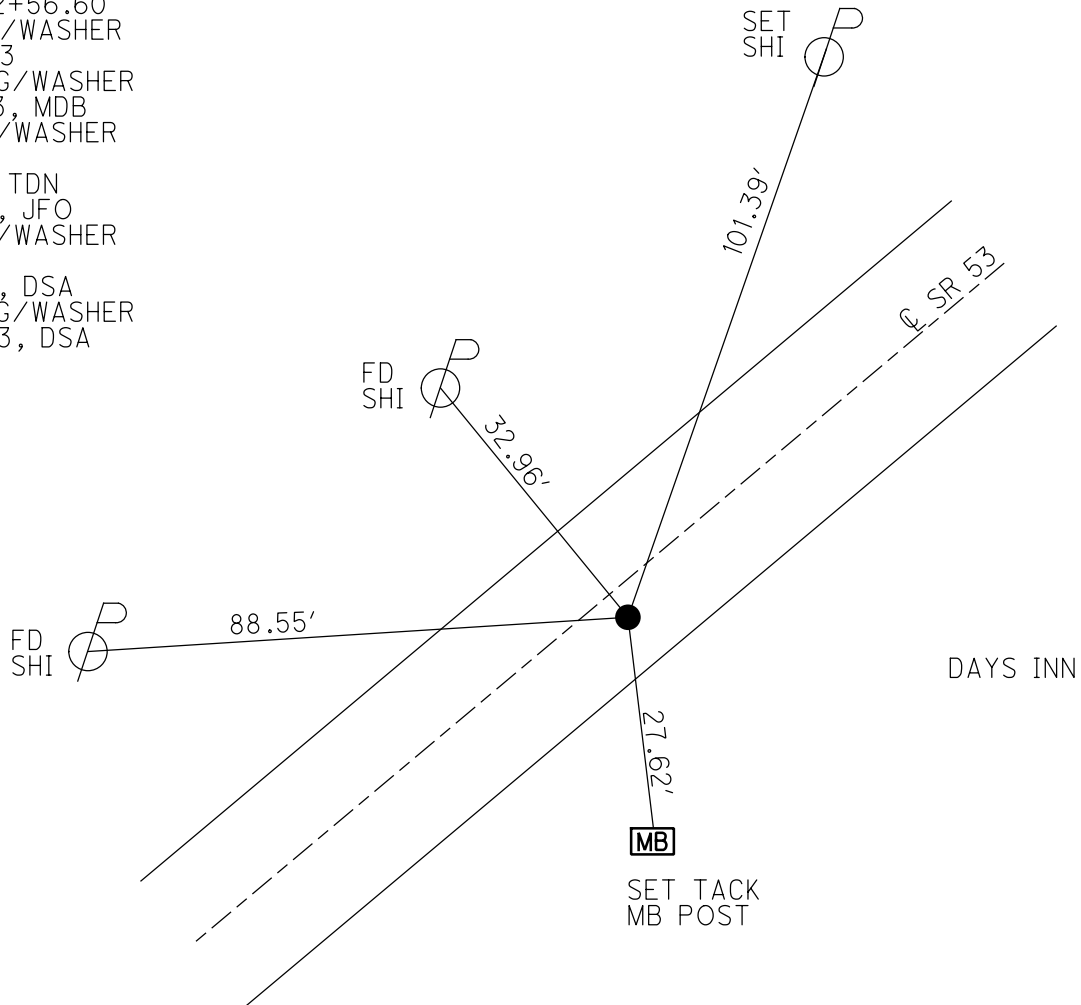
PERSONNEL \_\_\_\_\_ REFERENCE NO. 30 SHEET 4 OF 19  
 NOTES RHOADES DATE 11/22/23 ROUTE SR 53  
 H.C. AUBLE WEATHER OVERCAST COUNTY SANDUSKY  
 R.C. MILLER TEMP. 39° TOWNSHIP RICE  
 \_\_\_\_\_ NIESE, ASTON SECTION 11  
 DWG BY RHOADES PID 95760 T 5 N R 15 E

TYPE MONUMENT MAG/WASHER  
 ON SURFACE - ~~BELOW~~ ON  
 OFFSET 2.1' LT : RT  
15.9' TO LT EDGE PAVEMENT  
 STATION: 708+10



HORZ. DATUM: NAD83 2011 GEOID: NAVD88 2018  
 GRID: NORTHING: 633877.749 EASTING: 1803510.482

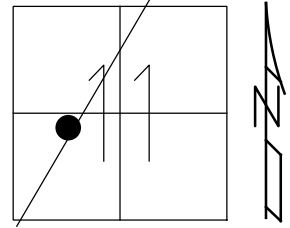
RECORD: P.I.  
 $\Delta = 02^\circ 39' \text{ LT}$   
 STA. 582+56.60  
 FD P.K./WASHER  
 3/20/03  
 SET MAG/WASHER  
 8/19/03, MDB  
 FD MAG/WASHER  
 REF30  
 6/1/21, TDN  
 4/7/22, JFO  
 FD MAG/WASHER  
 REF30  
 8/3/23, DSA  
 SET MAG/WASHER  
 11/22/23, DSA



O.D.O.T. DISTRICT 2 SURVEY OFFICE (USE ONLY)

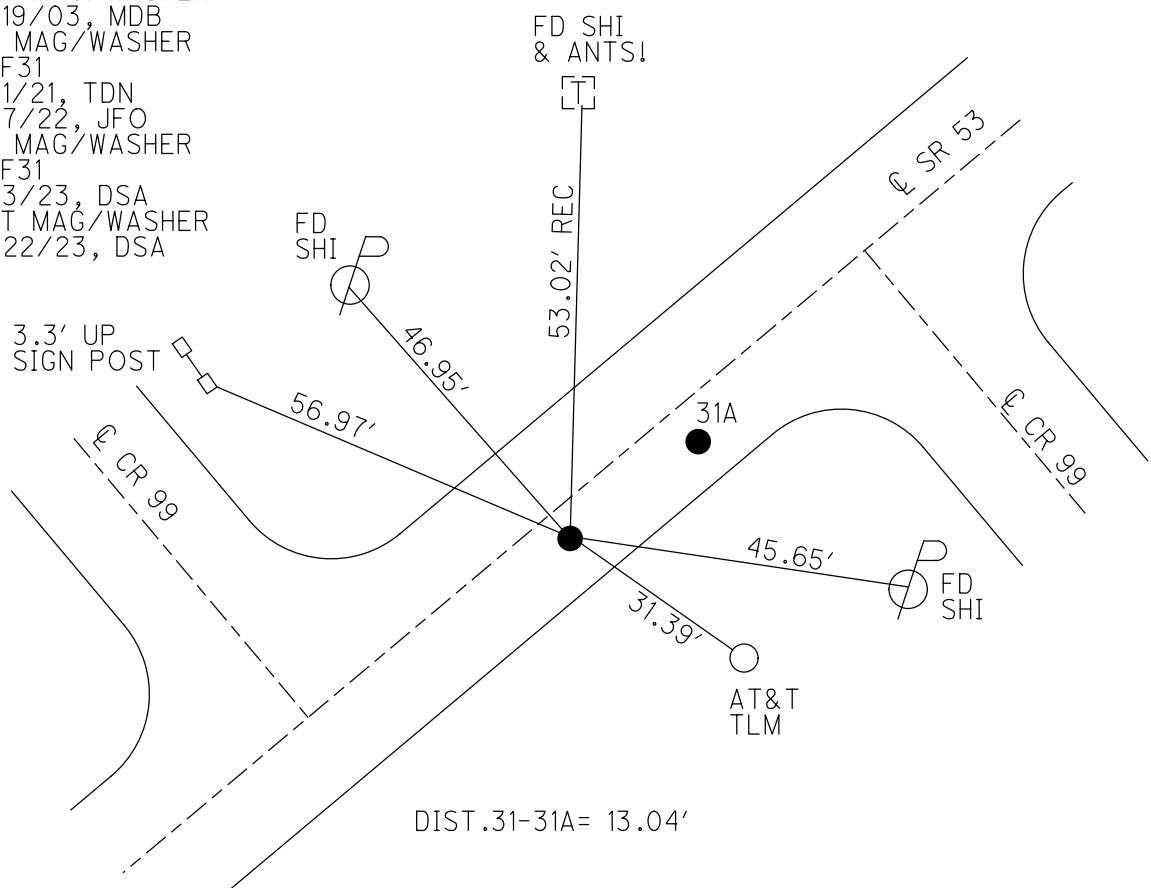
PERSONNEL	REFERENCE NO. <u>31</u>	SHEET <u>5</u> OF <u>19</u>
NOTES <u>RHOADES</u>	DATE <u>11/22/23</u>	ROUTE <u>SR 53</u>
H.C. <u>AUBLE</u>	WEATHER <u>OVERCAST</u>	COUNTY <u>SANDUSKY</u>
R.C. <u>MILLER</u>	TEMP. <u>39°</u>	TOWNSHIP <u>RICE</u>
<u>NIESE, ASTON</u>		SECTION <u>11</u>
DWG BY <u>RHOADES</u>	PID <u>95760</u>	T <u>5</u> N R <u>15</u> E

TYPE MONUMENT MAG/WASHER  
 ON SURFACE - ~~BELOW~~ ON  
 OFFSET  $\odot$  PAVEMENT 5.6' ~~LT~~ : RT  
17.9' TO LT EDGE PAVEMENT  
 STATION: 716+19



HORZ.DATUM: NAD83 2011 GEOID: NAVD88 2018  
 GRID: NORTHING: 634593.893 EASTING: 1803882.091

RECORD: P.I.  
 $\Delta=05^{\circ} 10'$  LT  
 FD R.R.SPIKE  
 3/20/03  
 SET P.K. NAIL  
 SET MAG/WASHER  
 8/19/03, MDB  
 FD MAG/WASHER  
 REF31  
 6/1/21, TDN  
 4/7/22, JFO  
 FD MAG/WASHER  
 REF31  
 8/3/23, DSA  
 SET MAG/WASHER  
 11/22/23, DSA







O.D.O.T. DISTRICT 2 SURVEY OFFICE (USE ONLY)

PERSONNEL

REFERENCE NO. 32

SHEET 7 OF 19

NOTES RHOADES  
 H.C. AUBLE  
 R.C. MILLER  
NIESE, ASTON

DATE 11/22/23  
 WEATHER OVERCAST  
 TEMP. 39°

ROUTE SR 53  
 COUNTY SANDUSKY  
 TOWNSHIP RICE  
 SECTION 11  
T 5 N R 15 E

DWG BY RHOADES PID 95760

TYPE MONUMENT P.K./WASHER

ON SURFACE - ~~BELOW~~ ON

OFFSET  $\odot$  PAVEMENT 11.1' LT : ~~RT~~

1.4' TO LT EDGE PAVEMENT

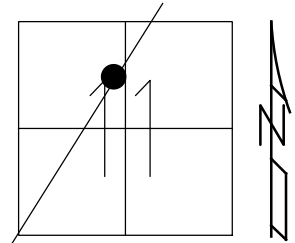
STATION: 732+74

HORZ.DATUM: NAD83 2011

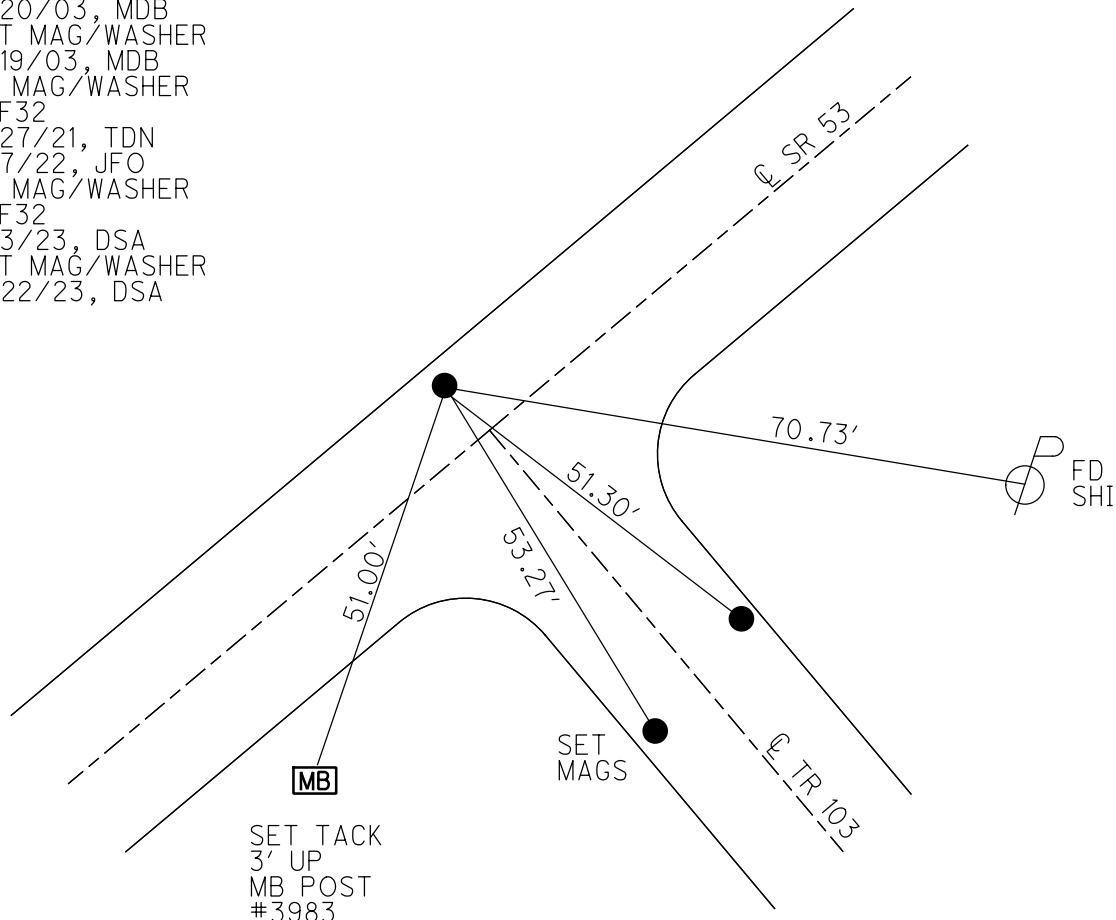
GEOID: NAVD88 2018

GRID: NORTHING: 636120.630

EASTING: 1804507.059



RECORD: P.I.  
 STA.607+12.82  
 FD P.K./WASHER  
 3/20/03, MDB  
 SET MAG/WASHER  
 8/19/03, MDB  
 FD MAG/WASHER  
 REF32  
 5/27/21, TDN  
 4/7/22, JFO  
 FD MAG/WASHER  
 REF32  
 8/3/23, DSA  
 SET MAG/WASHER  
 11/22/23, DSA



O.D.O.T. DISTRICT 2 SURVEY OFFICE (USE ONLY)

PERSONNEL

REFERENCE NO. 33

SHEET 8 OF 19

NOTES RHOADES  
 H.C. AUBLE  
 R.C. MILLER  
NIESE, ASTON

DATE 11/22/23  
 WEATHER OVERCAST  
 TEMP. 39°

ROUTE SR 53  
 COUNTY SANDUSKY  
 TOWNSHIP RICE  
 SECTION 11

DWG BY RHOADES PID 95760

T 5 N R 15 E

TYPE MONUMENT MAG/WASHER

ON SURFACE - ~~BELOW~~ ON

OFFSET Q PAVEMENT 2.7' LT : RT

8.7' TO LT EDGE PAVEMENT

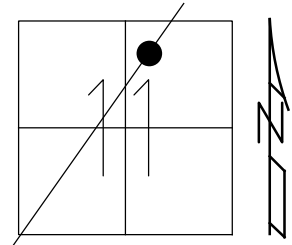
STATION: 738+00

HORZ. DATUM: NAD83 2011

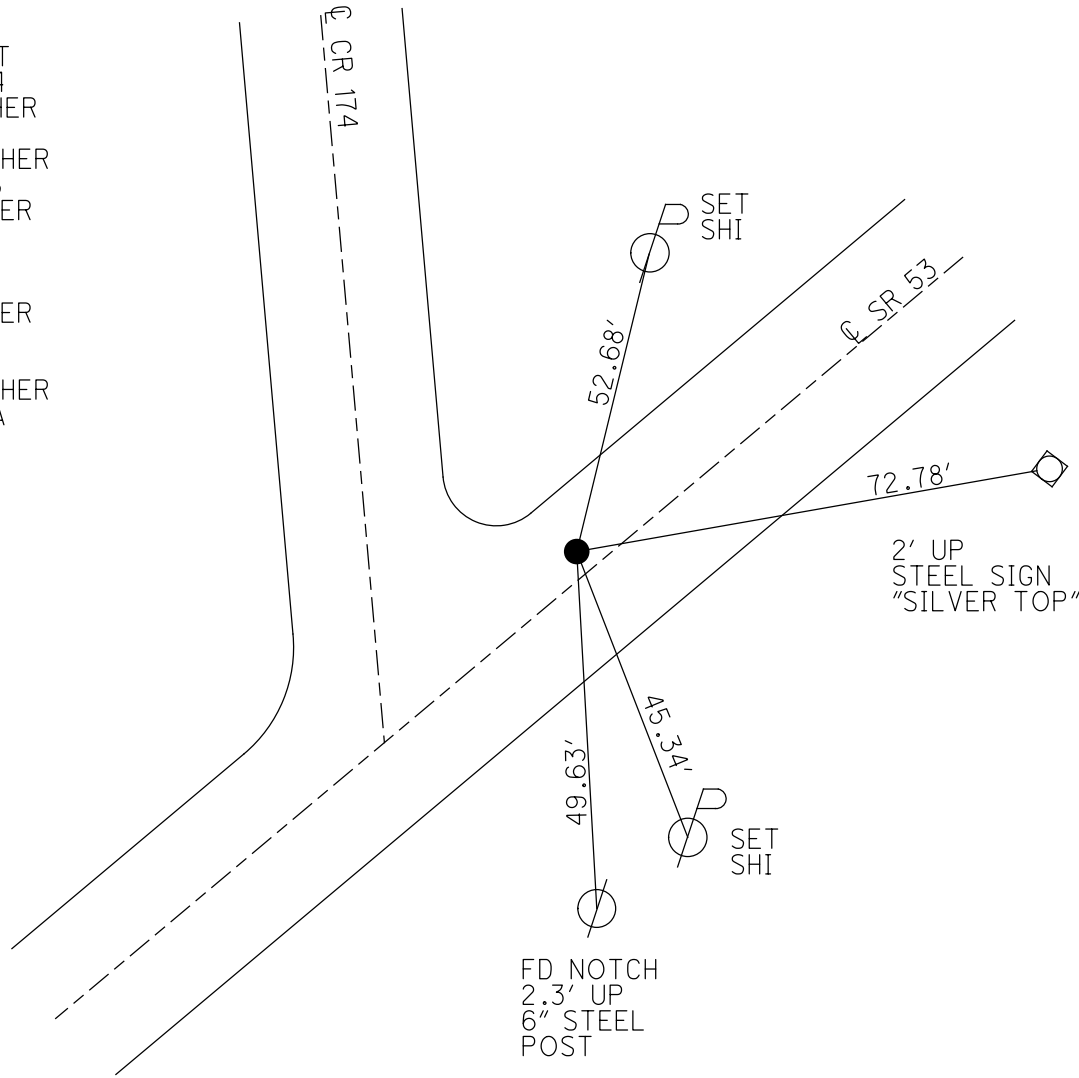
GEOID: NAVD88 2018

GRID: NORTHING: 636557.199

EASTING: 1804797.453



RECORD: P.I.  
 $\Delta = 06^\circ 23' RT$   
 STA. 612+36.14  
 FD P.K./WASHER  
 3/20/03  
 SET MAG/WASHER  
 8/19/03, MDB  
 FD MAG/WASHER  
 REF33  
 5/27/21, TDN  
 4/7/22, JFO  
 FD MAG/WASHER  
 REF33  
 8/3/23, DSA  
 SET MAG/WASHER  
 11/22/23, DSA

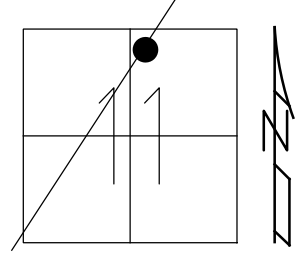


FD NOTCH  
 2.3' UP  
 6" STEEL  
 POST

O.D.O.T. DISTRICT 2 SURVEY OFFICE (USE ONLY)

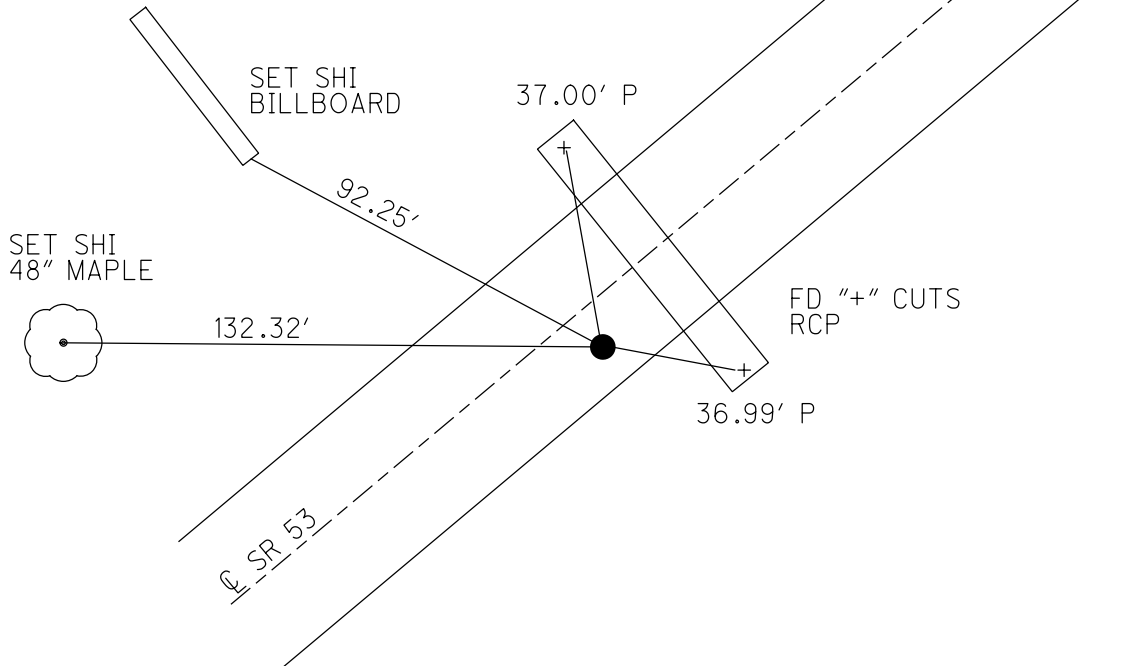
PERSONNEL \_\_\_\_\_ REFERENCE NO. 34 SHEET 9 OF 19  
 NOTES RHOADES DATE 11/22/23 ROUTE SR 53  
 H.C. AUBLE WEATHER CLOUDY COUNTY SANDUSKY  
 R.C. MILLER TEMP. 43° TOWNSHIP RICE  
           NIESE, ASTON SECTION 11  
 DWG BY RHOADES PID 95760 T 5 N R 15 E

TYPE MONUMENT P.K./WASHER  
 ON SURFACE - ~~BELOW~~ ON \_\_\_\_\_  
 OFFSET  $\frac{C}{E}$  PAVEMENT 0.3' ~~LT~~ : RT  
11.6' TO RT EDGE PAVEMENT  
 STATION: 746+43



HORIZ.DATUM: NAD83 2011 GEOID: NAVD88 2018  
 GRID: NORTHING: 637201.375 EASTING: 1805338.345

RECORD: P.I.  
 STA.620+78.11  
 $\Delta = 00^\circ 13' LT$   
 SET MAG/WASHER  
 8/19/03, MDB  
 FD RUSTY HOLE  
 REF34  
 8/8/23, DSA  
 SET MAG/WASHER  
 11/22/23, DSA

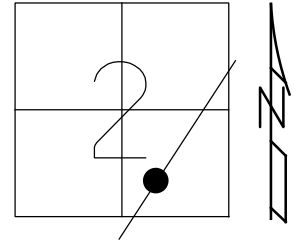


O.D.O.T. DISTRICT 2 SURVEY OFFICE (USE ONLY)

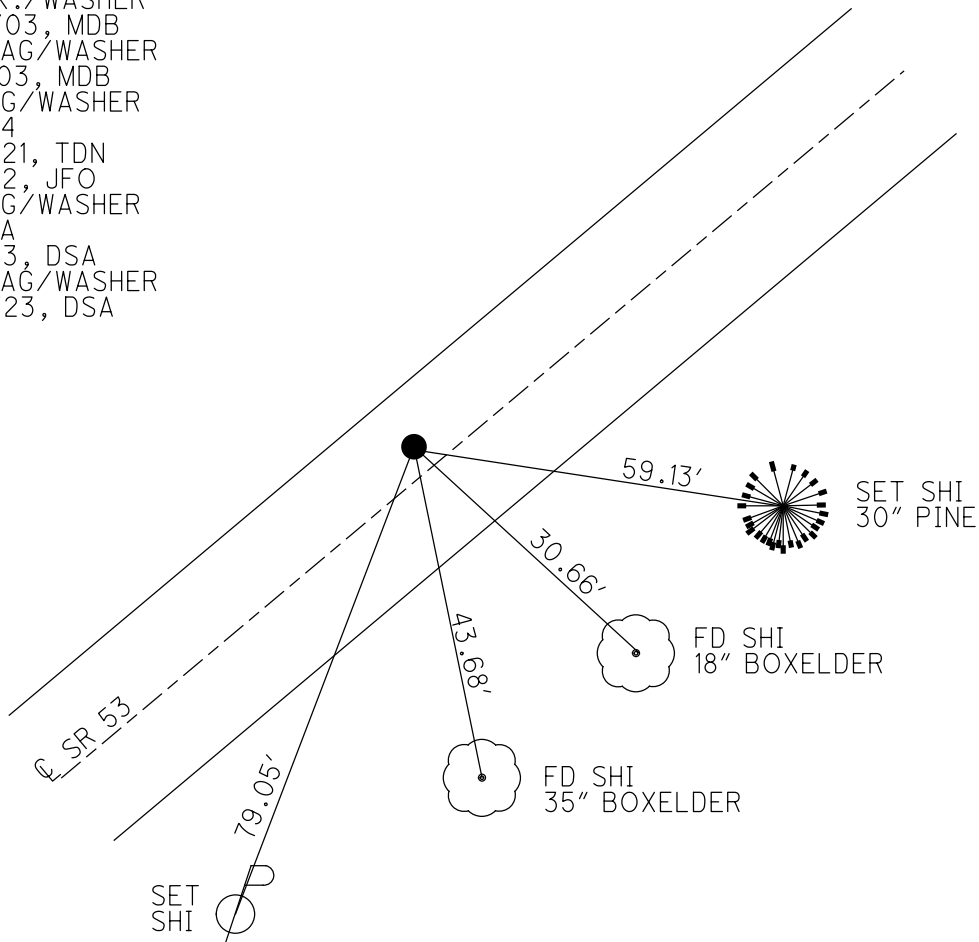
PERSONNEL \_\_\_\_\_ REFERENCE NO. 34 A SHEET 10 OF 19  
 NOTES RHOADES DATE 11/22/23 ROUTE SR 53  
 H.C. AUBLE WEATHER CLOUDY COUNTY SANDUSKY  
 R.C. MILLER TEMP. 43° TOWNSHIP RICE  
           NIESE, ASTON SECTION 2  
 DWG BY RHOADES PID 95760 T 5 N R 15 E

TYPE MONUMENT MAG/WASHER  
 ON SURFACE - ~~BELOW~~ ON  
 OFFSET Q PAVEMENT 1' LT : ~~RT~~  
10.7' TO LT EDGE PAVEMENT  
 STATION: 755+37

HORZ. DATUM: NAD83 2011 GEOID: NAVD88 2018  
 GRID: NORTHING: 637891.546 EASTING: 1805906.529



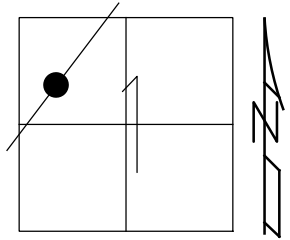
RECORD: P.I.  
 $\Delta = 01^\circ 17' RT$   
 STA. 629+71.94  
 FD P.K./WASHER  
 3/20/03, MDB  
 SET MAG/WASHER  
 8/19/03, MDB  
 FD MAG/WASHER  
 REFA34  
 5/27/21, TDN  
 4/7/22, JFO  
 FD MAG/WASHER  
 REF34A  
 8/8/23, DSA  
 SET MAG/WASHER  
 11/22/23, DSA



O.D.O.T. DISTRICT 2 SURVEY OFFICE (USE ONLY)

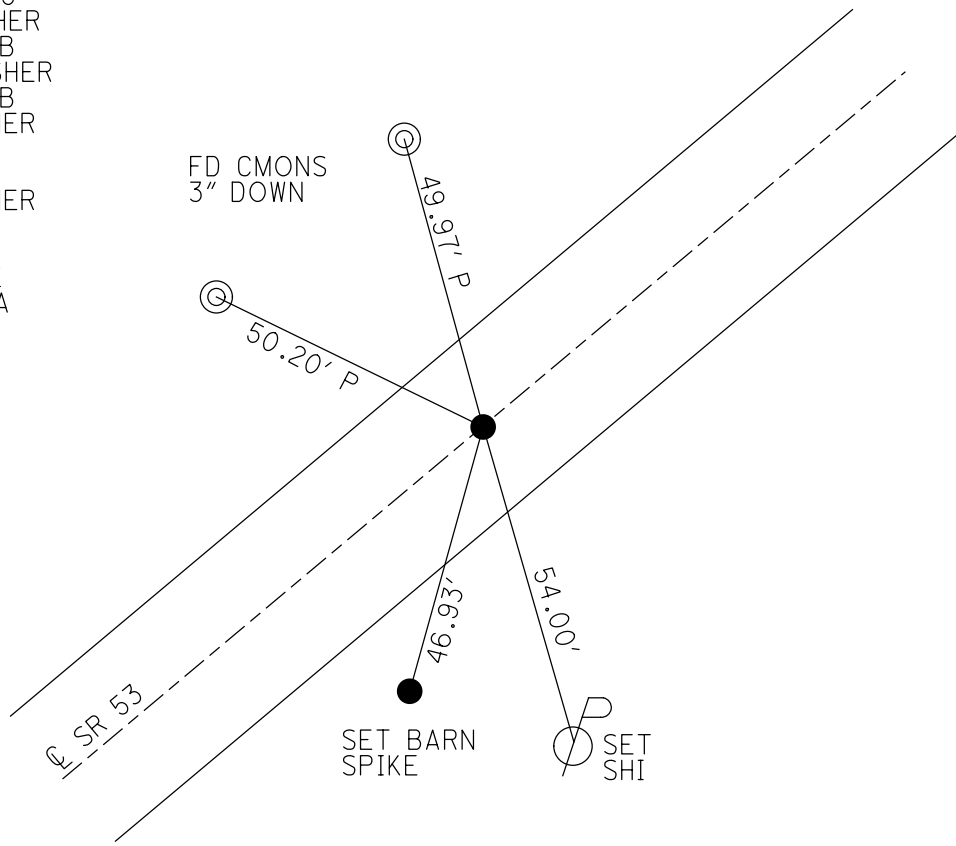
PERSONNEL	REFERENCE NO. <u>35</u>	SHEET <u>11</u> OF <u>19</u>
NOTES <u>RHOADES</u>	DATE <u>11/22/23</u>	ROUTE <u>SR 53</u>
H.C. <u>AUBLE</u>	WEATHER <u>CLOUDY</u>	COUNTY <u>SANDUSKY</u>
R.C. <u>MILLER</u>	TEMP. <u>43°</u>	TOWNSHIP <u>RICE</u>
<u>NIESE, ASTON</u>		SECTION <u>1</u>
DWG BY <u>RHOADES</u>	PID <u>95760</u>	T <u>5</u> N R <u>15</u> E

TYPE MONUMENT SM.SPIKE  
 ON SURFACE - ~~BELOW~~ ON  
 OFFSET  $\varnothing$  PAVEMENT ON LT : RT  
11.6' TO RT EDGE PAVEMENT  
 STATION: 786+95



HORZ.DATUM: NAD83 2011 GEOID: NAVD88 2018  
 GRID: NORTHING: 640284.623 EASTING: 1807967.053

RECORD: P.I.  
 $\Delta = 00^\circ 10' RT$   
 STA.661+29.75  
 FD P.K./WASHER  
 3/20/03, MDB  
 SET MAG/WASHER  
 6/02/03, MDB  
 FD MAG/WASHER  
 REF35  
 5/27/21, TDN  
 FD MAG/WASHER  
 REF35  
 8/8/23, DSA  
 SET SM.SPIKE  
 11/22/23, DSA



O.D.O.T. DISTRICT 2 SURVEY OFFICE (USE ONLY)

PERSONNEL

REFERENCE NO. 35 A

SHEET 12 OF 19

NOTES RHOADES

DATE 11/28/23

ROUTE SR 53

H.C. AUBLE

WEATHER CLOUDY

COUNTY SANDUSKY

R.C. NIESE  
ASTON

TEMP. 22°

TOWNSHIP RICE

DWG BY RHOADES PID 95760

SECTION 36

T 5 N R 15 E

TYPE MONUMENT MAG/WASHER

ON SURFACE - ~~BELOW~~ ON

OFFSET Q PAVEMENT 1' ~~RT~~ : RT

11.3' TO RT EDGE PAVEMENT

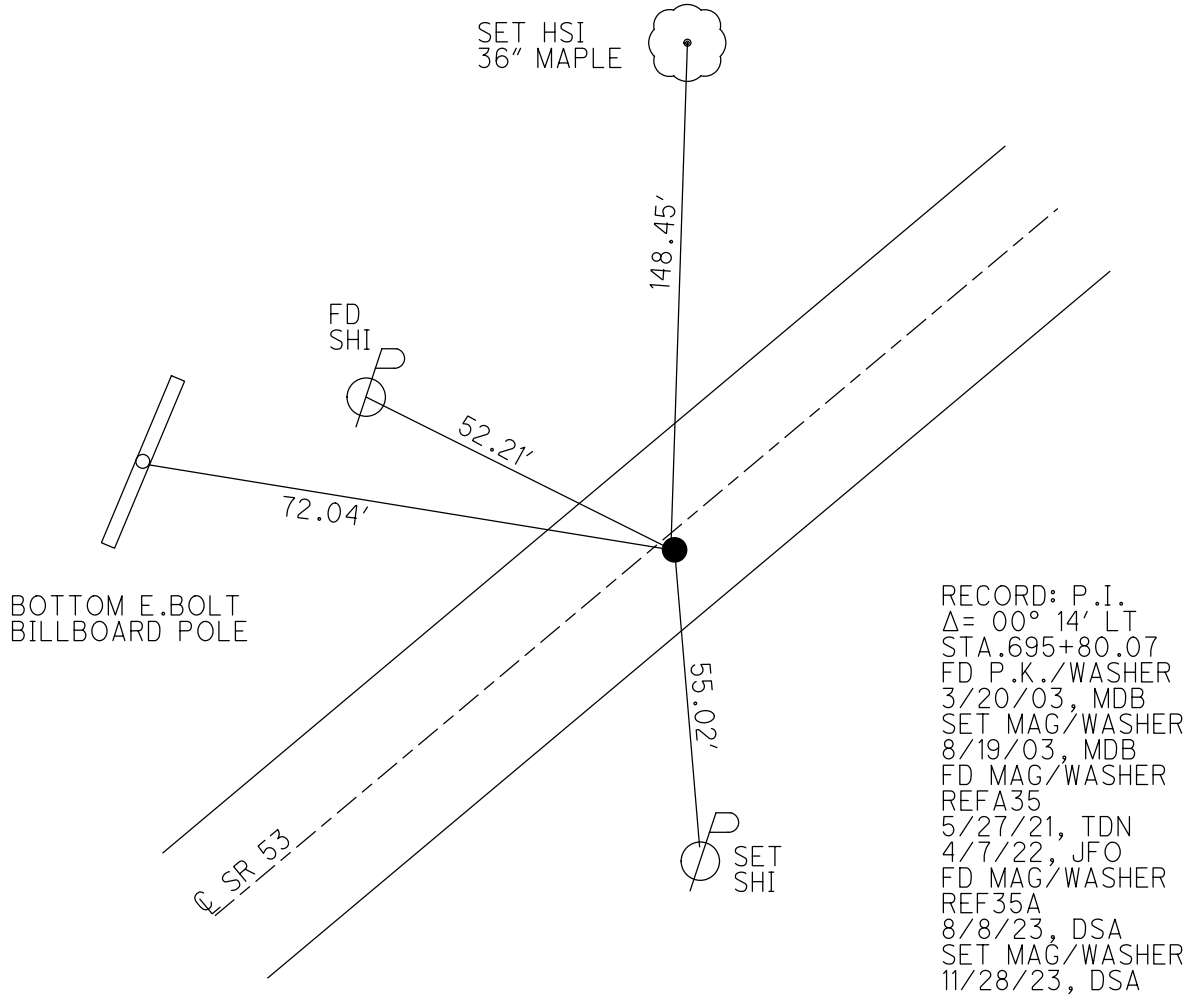
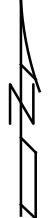
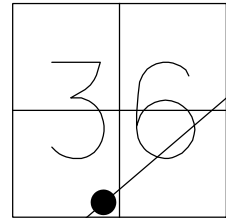
STATION: 821+45

HORZ.DATUM: NAD83 2011

GEOID: NAVD88 2018

GRID: NORTHING: 642898.367

EASTING: 1810219.647



O.D.O.T. DISTRICT 2 SURVEY OFFICE (USE ONLY)

PERSONNEL \_\_\_\_\_ REFERENCE NO. 36 SHEET 13 OF 19  
 NOTES RHOADES DATE 11/28/23 ROUTE SR 53  
 H.C. AUBLE WEATHER CLOUDY COUNTY SANDUSKY  
 R.C. NIESE TEMP. 22° TOWNSHIP RICE  
 \_\_\_\_\_ ASTON \_\_\_\_\_ SECTION 36  
 DWG BY RHOADES PID 95760 T 5 N R 15 E

TYPE MONUMENT MAG/WASHER

ON SURFACE - ~~BELOW~~ ON

OFFSET 0 PAVEMENT ON LT : RT

12.2' TO LT EDGE PAVEMENT

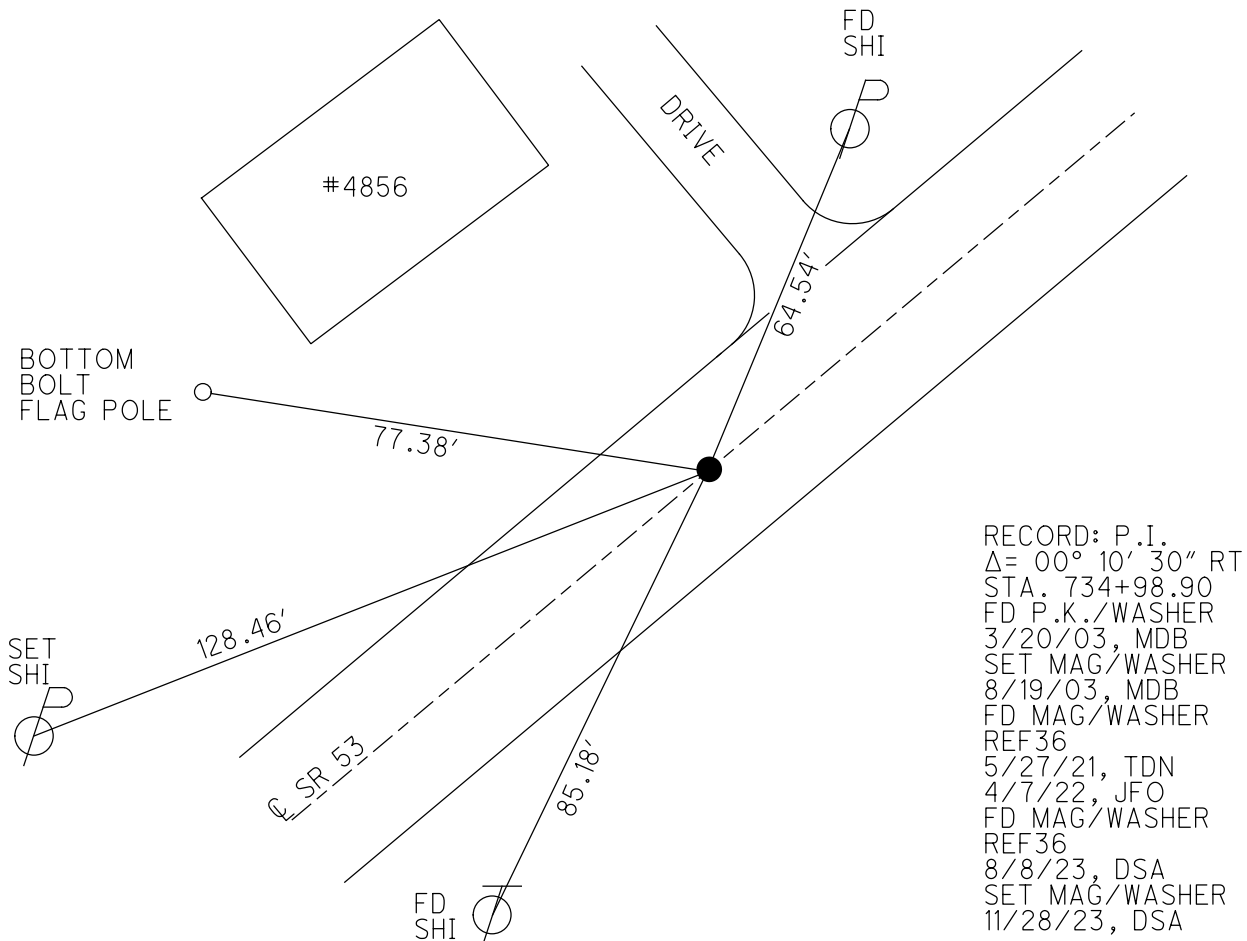
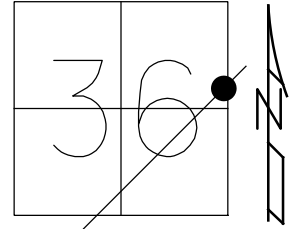
STATION: 862+04

HORIZ.DATUM: NAD83 2011

GEOID: NAVD88 2018

GRID: NORTHING: 645983.725

EASTING: 1812852.932

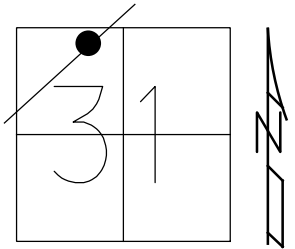


RECORD: P.I.  
 $\Delta = 00^{\circ} 10' 30''$  RT  
 STA. 734+98.90  
 FD P.K./WASHER  
 3/20/03, MDB  
 SET MAG/WASHER  
 8/19/03, MDB  
 FD MAG/WASHER  
 REF36  
 5/27/21, TDN  
 4/7/22, JFO  
 FD MAG/WASHER  
 REF36  
 8/8/23, DSA  
 SET MAG/WASHER  
 11/28/23, DSA

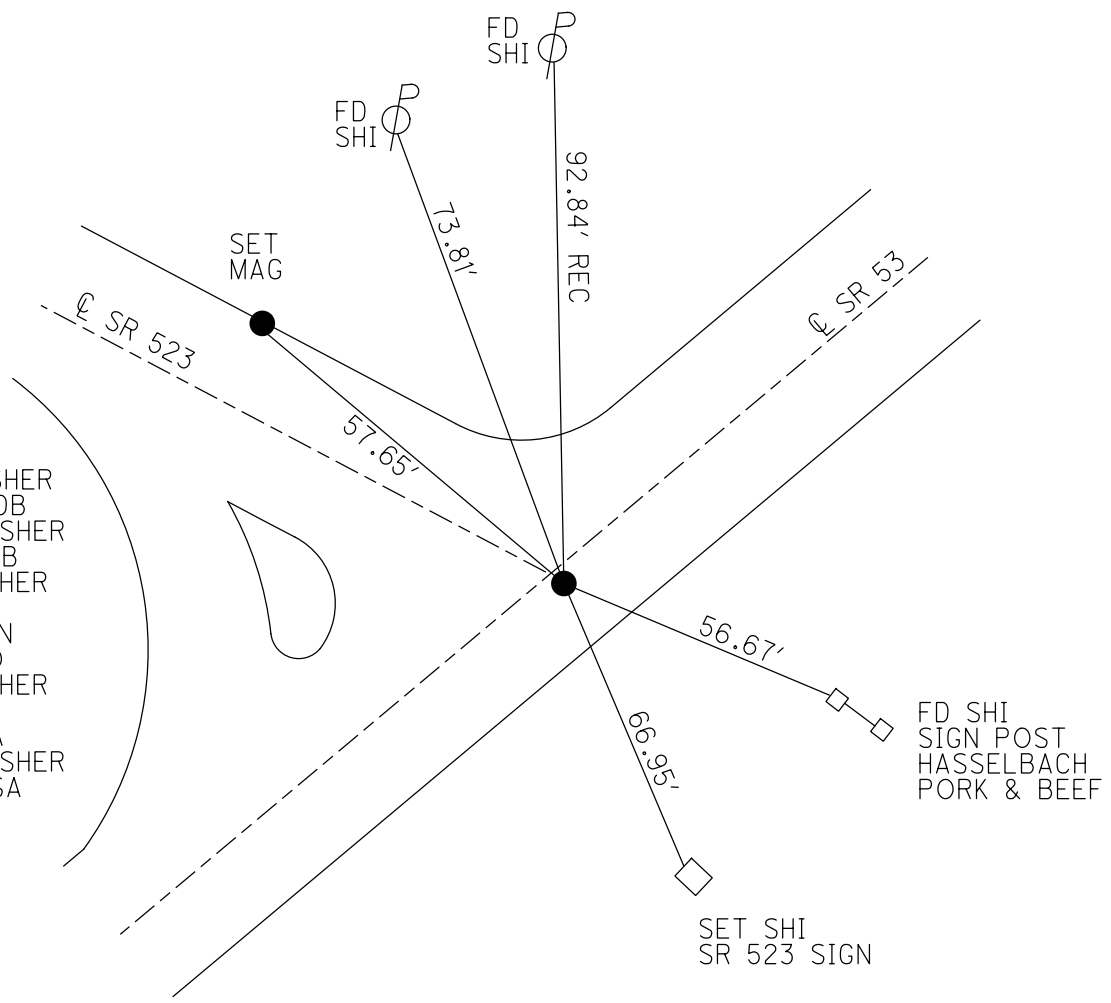
O.D.O.T. DISTRICT 2 SURVEY OFFICE (USE ONLY)

PERSONNEL \_\_\_\_\_ REFERENCE NO. 36 A SHEET 14 OF 19  
 NOTES RHOADES DATE 11/28/23 ROUTE SR 53  
 H.C. AUBLE WEATHER SUNNY COUNTY SANDUSKY  
 R.C. NIESE TEMP. 22° TOWNSHIP RICE  
 \_\_\_\_\_ ASTON \_\_\_\_\_ SECTION 31  
 DWG BY RHOADES PID 95760 T 5 N R 16 E

TYPE MONUMENT MAG/WASHER  
 ON SURFACE - ~~BELOW~~ ON \_\_\_\_\_  
 OFFSET  $\odot$  PAVEMENT 0.5' ~~LT~~ : RT  
11.4' TO RT EDGE PAVEMENT  
 STATION: 882+60



HORIZ.DATUM: NAD83 2011 GEOID: NAVD88 2018  
 GRID: NORTHING: 647543.397 EASTING: 1814192.659



RECORD:  
 FD P.K./WASHER  
 3/20/02, MDB  
 SET MAG/WASHER  
 8/19/03, MDB  
 FD MAG/WASHER  
 REFA36  
 5/27/21, TDN  
 4/7/22, JFO  
 FD MAG/WASHER  
 REF36A  
 8/8/23, DSA  
 SET MAG/WASHER  
 11/28/23, DSA

FD SHI  
 SIGN POST  
 HASSELBACH  
 PORK & BEEF

SET SHI  
 SR 523 SIGN



O.D.O.T. DISTRICT 2 SURVEY OFFICE (USE ONLY)

PERSONNEL	REFERENCE NO. <u>36 B</u>	SHEET <u>15</u> OF <u>19</u>
NOTES <u>RHOADES</u>	DATE <u>11/28/23</u>	ROUTE <u>SR 53</u>
H.C. <u>AUBLE</u>	WEATHER <u>SUNNY</u>	COUNTY <u>SANDUSKY</u>
R.C. <u>NIESE</u>	TEMP. <u>22°</u>	TOWNSHIP <u>RICE</u>
<u>ASTON</u>		SECTION <u>30</u>
DWG BY <u>RHOADES</u>	PID <u>95760</u>	T <u>5</u> N R <u>16</u> E

TYPE MONUMENT MAG/WASHER

ON SURFACE - ~~BELOW~~ ON

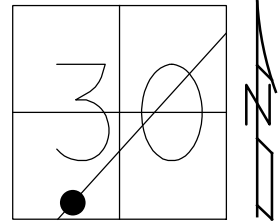
OFFSET  $\odot$  PAVEMENT 0.5' ~~LT~~ : RT

12.5' TO LT EDGE PAVEMENT

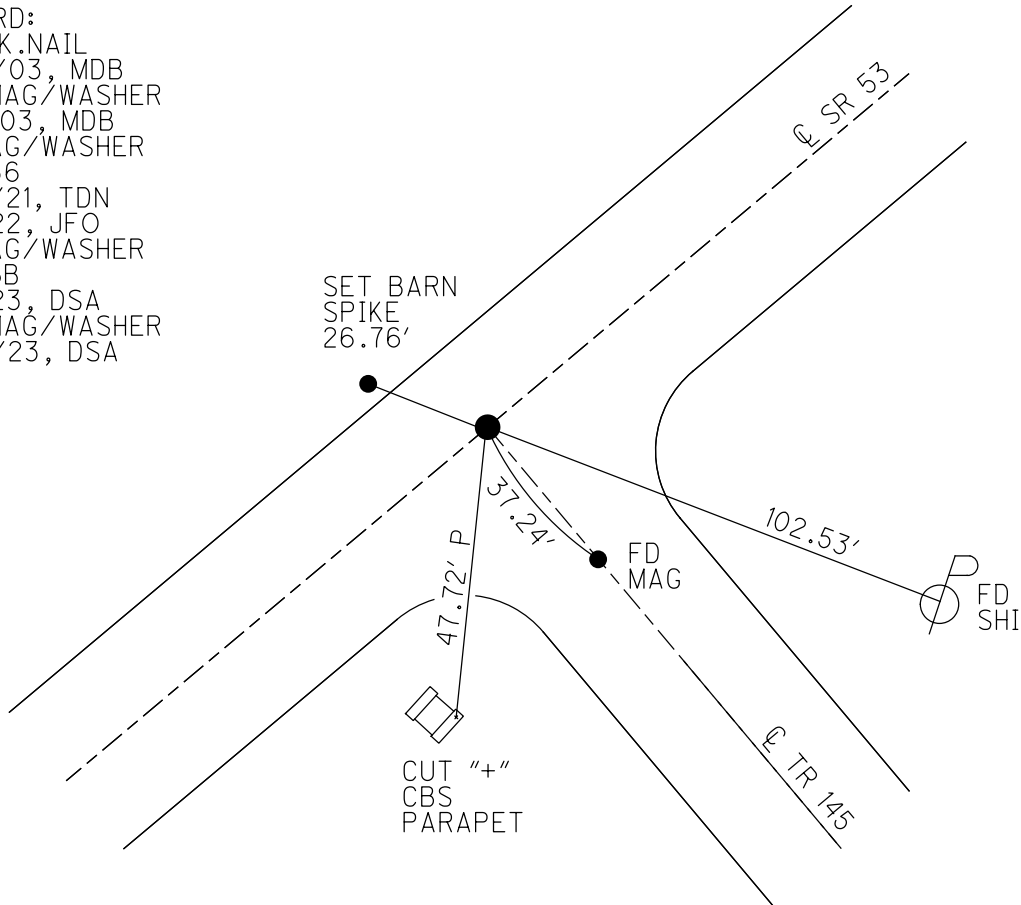
STATION: 885+44

HORIZ.DATUM: NAD83 2011 GEOID: NAVD88 2018

GRID: NORTHING: 647757.666 EASTING: 1814376.516



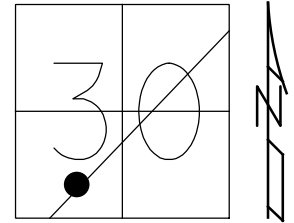
RECORD:  
 FD P.K.NAIL  
 3/20/03, MDB  
 SET MAG/WASHER  
 8/19/03, MDB  
 FD MAG/WASHER  
 REFB36  
 5/27/21, TDN  
 4/7/22, JFO  
 FD MAG/WASHER  
 REF36B  
 8/8/23, DSA  
 SET MAG/WASHER  
 11/28/23, DSA



O.D.O.T. DISTRICT 2 SURVEY OFFICE (USE ONLY)

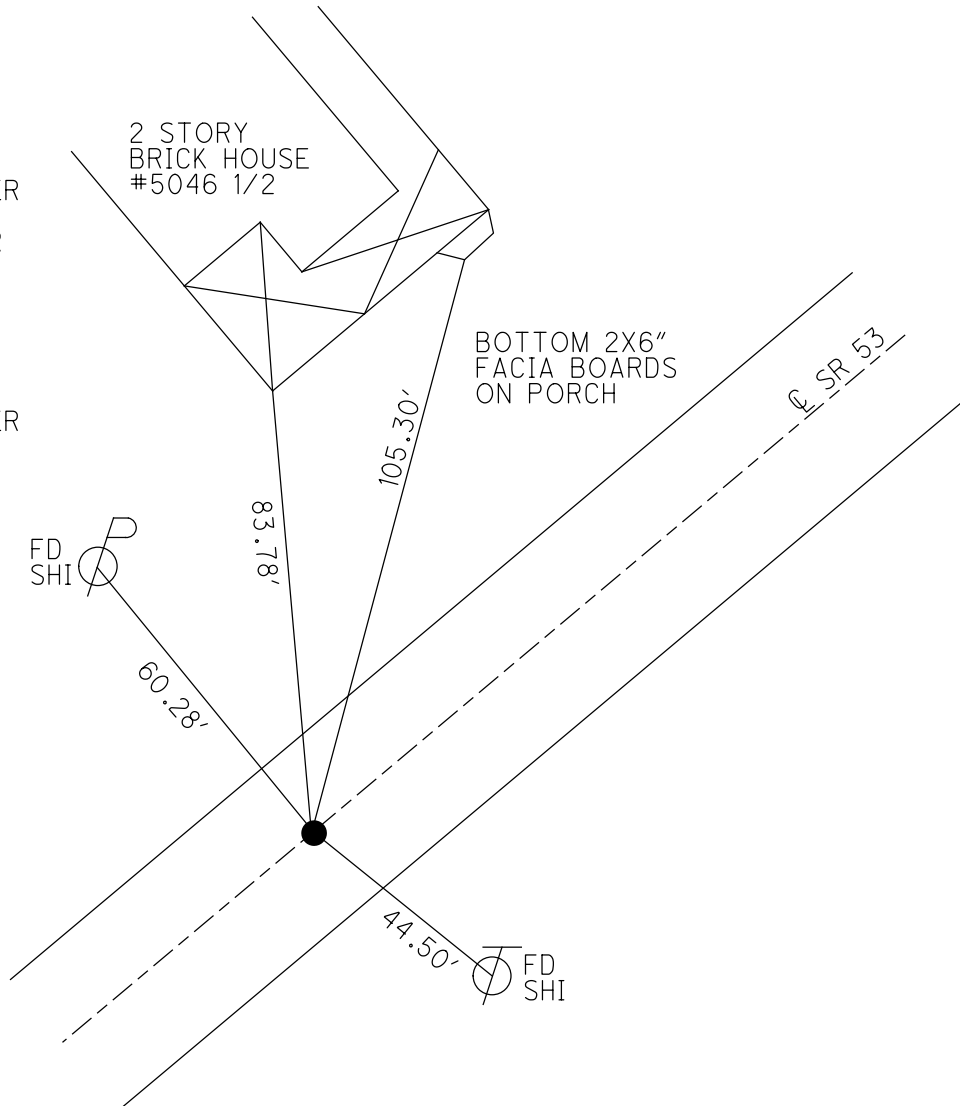
PERSONNEL \_\_\_\_\_ REFERENCE NO. 37 SHEET 16 OF 19  
 NOTES RHOADES DATE 11/28/23 ROUTE SR 53  
 H.C. AUBLE WEATHER SUNNY COUNTY SANDUSKY  
 R.C. NIESE TEMP. 22° TOWNSHIP RICE  
           ASTON SECTION 30  
 DWG BY RHOADES PID 95760 T 5 N R 16 E

TYPE MONUMENT MAG/WASHER  
 ON SURFACE - ~~BELOW~~ ON  
 OFFSET  $\varnothing$  PAVEMENT 0.5' ~~LT~~ : RT  
11.3' TO RT EDGE PAVEMENT  
 STATION: 888+28



HORIZ.DATUM: NAD83 2011 GEOID: NAVD88 2018  
 GRID: NORTHING: 647976.898 EASTING: 1814564.943

RECORD: P.I.  
 $\Delta = 00^{\circ}02$  RT  
 STA. 762+63.75  
 FD P.K.NAIL  
 3/20/03, MDB  
 SET MAG/WASHER  
 8/19/03, MDB  
 FD MAG/WASHER  
 REF37  
 5/27/21, TDN  
 4/7/22, JFO  
 FD RUSTY HOLE  
 REF37  
 8/8/23, DSA  
 SET MAG/WASHER  
 11/28/23, DSA



O.D.O.T. DISTRICT 2 SURVEY OFFICE (USE ONLY)

PERSONNEL

REFERENCE NO. 38

SHEET 17 OF 19

NOTES RHOADES

DATE 11/28/23

ROUTE SR 53

H.C. AUBLE

WEATHER SUNNY

COUNTY SANDUSKY

R.C. NIESE

TEMP. 22°

TOWNSHIP RICE

ASTON

SECTION 30

DWG BY RHOADES

PID 95760

T 5 N R 16 E

TYPE MONUMENT MAG/WASHER

ON SURFACE - ~~BELOW~~ ON

OFFSET 7.2' TO RT PAVEMENT 5.0' RT : RT

7.2' TO RT EDGE PAVEMENT

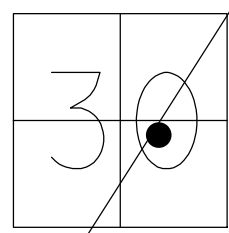
STATION: 906+72

HORIZ.DATUM: NAD83 2011

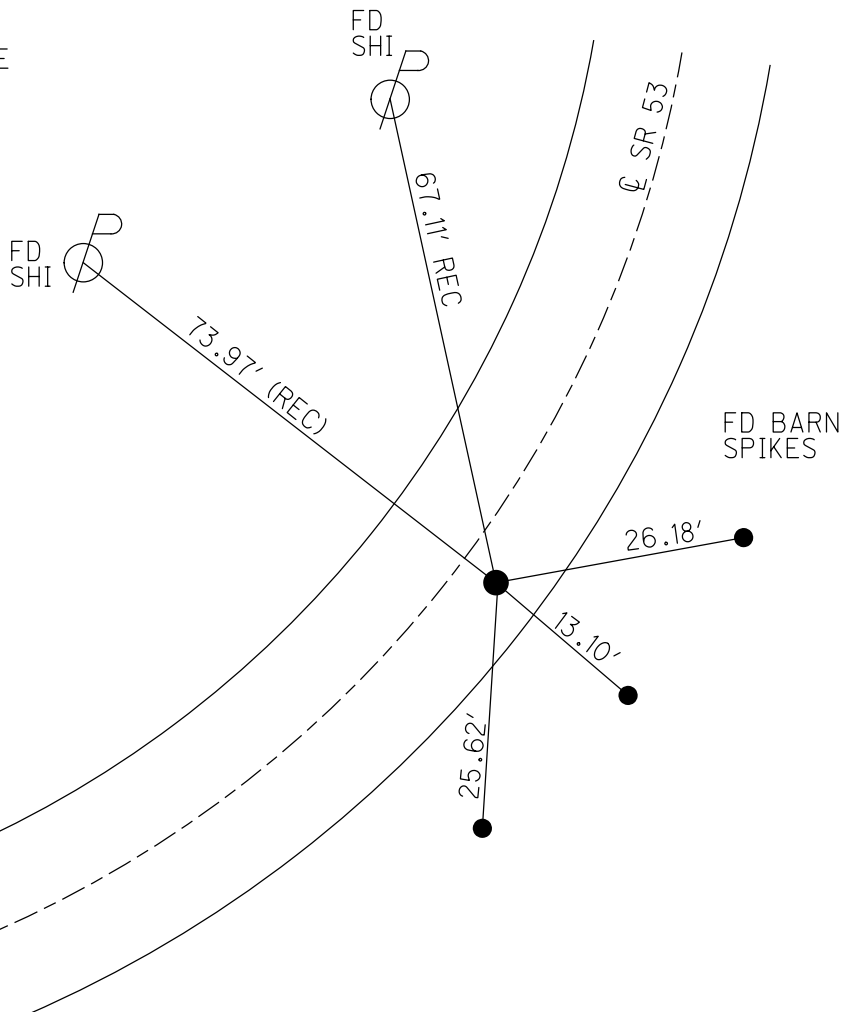
GEOID: NAVD88 2018

GRID: NORTHING: 649366.211

EASTING: 1815750.085



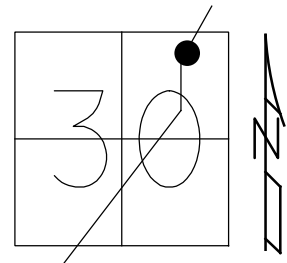
RECORD:  
 PI. SURVEY CURVE  
 TS. OF CONST. CURVE  
 SET MAG/WASHER  
 6/02/03, MDB  
 FD MAG/WASHER  
 REF38  
 8/8/23, DSA  
 SET MAG/WASHER  
 11/28/23, DSA



O.D.O.T. DISTRICT 2 SURVEY OFFICE (USE ONLY)

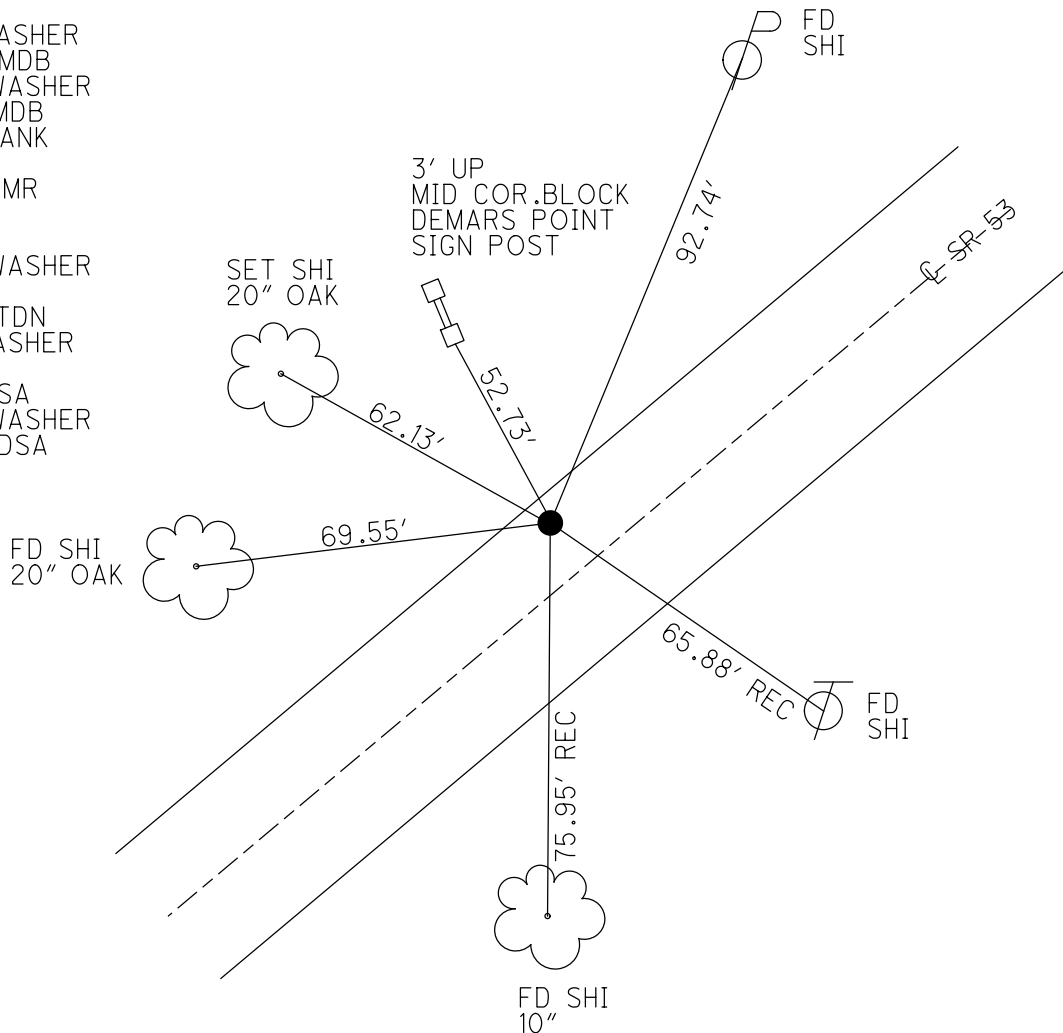
PERSONNEL \_\_\_\_\_ REFERENCE NO. 39 SHEET 18 OF 19  
 NOTES RHOADES DATE 11/28/23 ROUTE SR 53  
 H.C. AUBLE WEATHER SUNNY COUNTY SANDUSKY  
 R.C. NIESE TEMP. 22° TOWNSHIP RICE  
           ASTON SECTION 30  
 DWG BY RHOADES PID 95760 T 5 N R 16 E

TYPE MONUMENT MAG/WASHER  
 ON SURFACE - ~~BELOW~~ ON  
 OFFSET Q PAVEMENT 9.5' LT : ~~RT~~  
2.7' TO LT EDGE PAVEMENT  
 STATION: 928+78



HORZ.DATUM: NAD83 2011 GEOID: NAVD88 2018  
 GRID: NORTHING: 651407.266 EASTING: 1816543.519

RECORD:  
 FD P.K./WASHER  
 3/27/03, MDB  
 SET MAG/WASHER  
 8/19/03, MDB  
 FD MAG SHANK  
 REF39  
 5/27/21, JMR  
 D.N.F  
 4/7/22  
 SET MAG/WASHER  
 NEWREF39  
 7/22/22, TDN  
 FD MAG/WASHER  
 REF39  
 8/8/23, DSA  
 SET MAG/WASHER  
 11/28/23, DSA



O.D.O.T. DISTRICT 2 SURVEY OFFICE (USE ONLY)

PERSONNEL	REFERENCE NO. <u>40</u>	SHEET <u>19</u> OF <u>19</u>
NOTES	RHOADES	DATE <u>11/28/23</u>
H.C.	AUBLE	WEATHER <u>SUNNY</u>
R.C.	NIESE	TEMP. <u>22°</u>
	ASTON	
DWG BY	RHOADES	PID <u>95760</u>
		T <u>5</u> N R <u>16</u> E

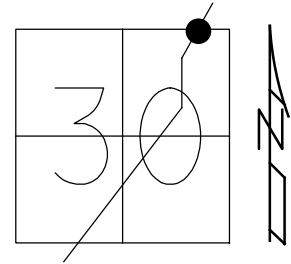
TYPE MONUMENT MAG/WASHER

~~ON SURFACE~~ - BELOW 1"  
 OFFSET  $\odot$  PAVEMENT ON LT : RT  
11' TO RT EDGE PAVEMENT

STATION: 945+19

HORIZ.DATUM: NAD83 (2011) GEOID: NAVD88 2018

GRID: NORTHING: 652879.790 EASTING: 1817266.110



RECORD: P.I.  
 $\Delta = 0^\circ 36' \text{ LT}$   
 STA. 819+87.42  
 SET PK/WASHER  
 ATOP R.R. SPIKE  
 12-5-84  
 SET PK/WASHER  
 8-5-93, JLR  
 FD PK/WASHER  
 5-30-00, BC  
 SET PK/WASHER  
 7-26-00, SAH  
 FD P.K./WASHER  
 3/27/03, MDB  
 FD PK/WASHER  
 REF1  
 6-22-15, JFO  
 FD PK/WASHER  
 3-23-17, DCH  
 SET MAG/WASHER  
 REF1  
 5-8-18, JLL  
 FD MAG/WASHER  
 REF40  
 8/8/23, DSA  
 SET MAG/WASHER  
 1" DOWN  
 11/28/23, DSA

