

O.D.O.T. DISTRICT 2 SURVEY OFFICE (USE ONLY)

PERSONNEL _____ REFERENCE NO. 2 SHEET 2 OF 25

NOTES RHOADES DATE 6/1/20 ROUTE SR 53
 H.C. O'DONNELL WEATHER SUNNY COUNTY SANDUSKY
 R.C. LEU TEMP. 46° TOWNSHIP BALLVILLE
 SECTION 31

DWG BY O'DONNELL PID 101277

T 4 N R 5 E

TYPE MONUMENT MONBOX W/ 1" IPIN

ON SURFACE - ~~BELOW~~ ON

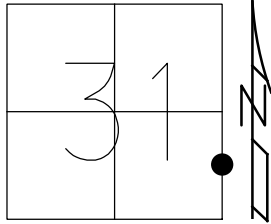
LEFT - ☉ PAV'T - ~~RIGHT~~ 0.9'

10.7' TO LT EDGE PAVEMENT

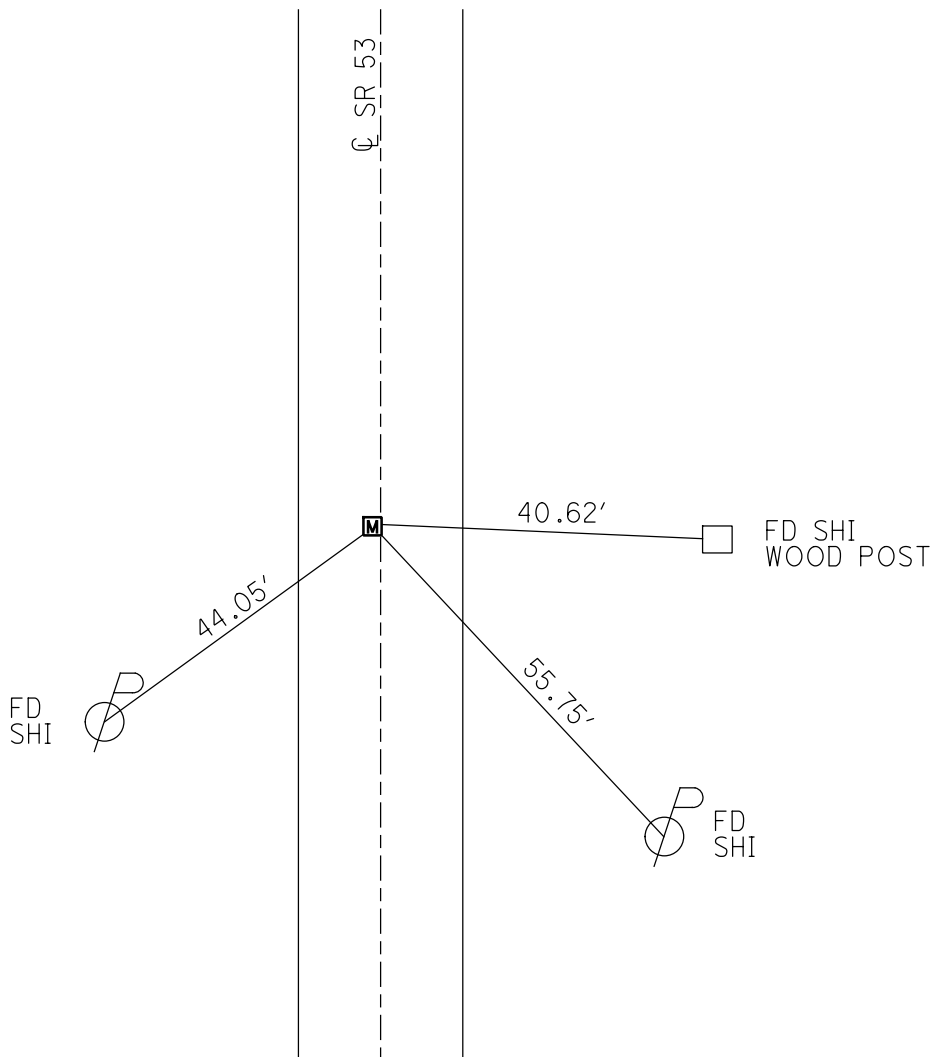
STATION: 16+81.24

HORIZ.DATUM: NAD83 (2011) GEOID: 2012A

GRID: NORTHING: 581221.637 EASTING: 1784892.692



RECORD: P.I
 FD MONBOX
 SV99
 6/14/10, KPM
 FD MONBOX
 6/5/12, MC
 FD MONBOX
 W/ 1" IPIN
 REF2
 6/1/20
 2/10/21, JFO

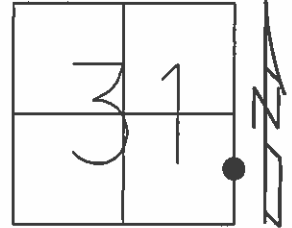


O.D.O.T. DISTRICT 2 SURVEY OFFICE (USE ONLY)

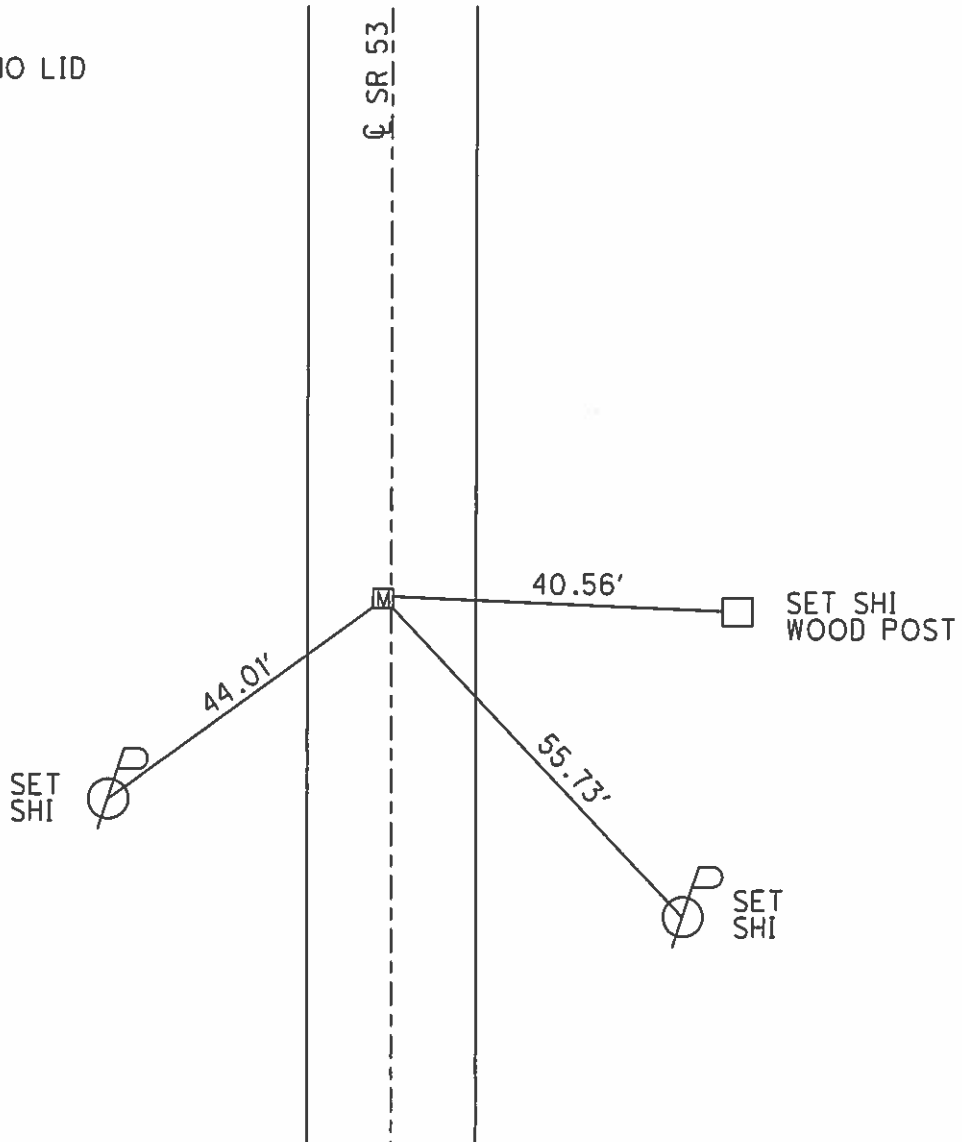
PERSONNEL _____ REFERENCE NO. 2 SHEET 2 OF 25
NOTES CANTERBURY DATE 6/5/12 ROUTE SR 53
H.C. HUSS WEATHER SUNNY COUNTY SANDUSKY
R.C. COUTCHER TEMP. 90° TOWNSHIP BALLVILLE
SECTION 31
T 4 N R 5 E

TYPE MONUMENT MON.BOX
ON SURFACE - ~~BELOW~~ ON
LEFT - ☉ PAV'T - ~~RIGHT~~ 0.9'
10.7' TO LT. EDGE PAVEMENT
S.L.M. 16+81.24

Grid: Northing: 581221.681 Easting: 1784492.616

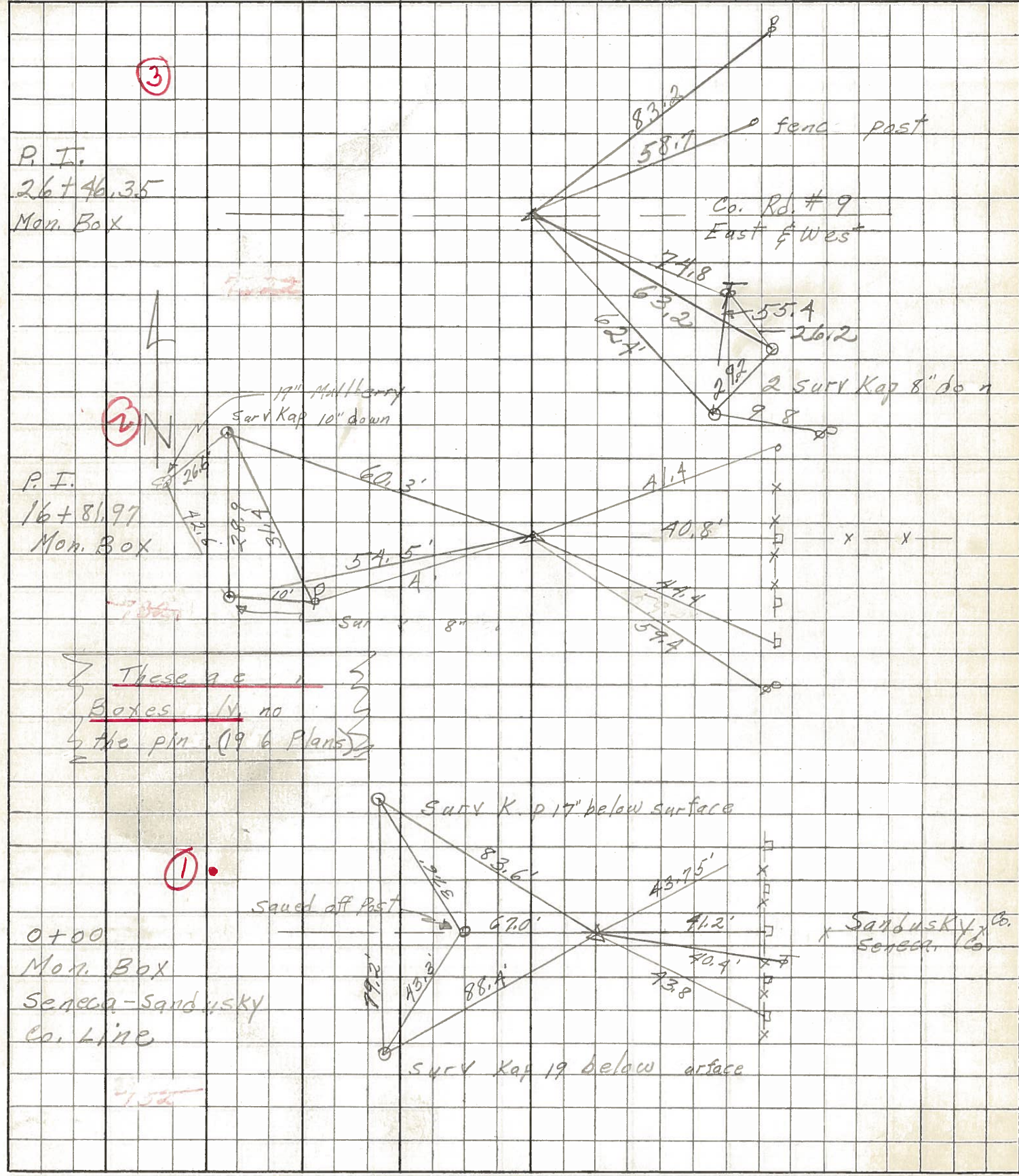


RECORD: P.1
FD MON.BOX, NO LID
GPS, SV99
6/14/10, KPM



PERSONNEL TITLE PERSONNEL TITLE COUNTY Sandusky DATE Feb. 14, 1968
 Mosser _____ S. R. 53 WEATHER _____
 Barbour _____ SEC. no c.l.e N th TEMP. _____
 Redding _____

DESCRIPTION Ties for P JOB NO. _____
 LEFT CENTER LINE RIGHT



PERSONNEL TITLE PERSONNEL TITLE

COUNTY Sandusky

DATE

S. R. #53

WEATHER

SEC. B-A

TEMP.

DESCRIPTION From Sen. San Co. Line - North

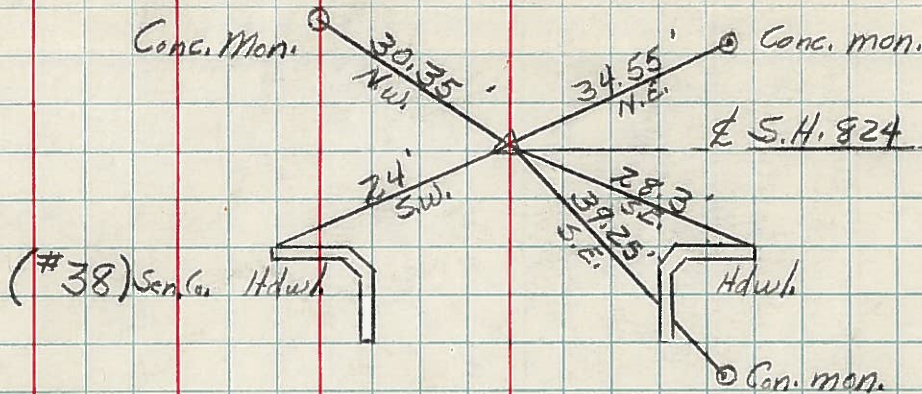
JOB NO.

LEFT

CENTER LINE


RIGHT

Sta. 0+00



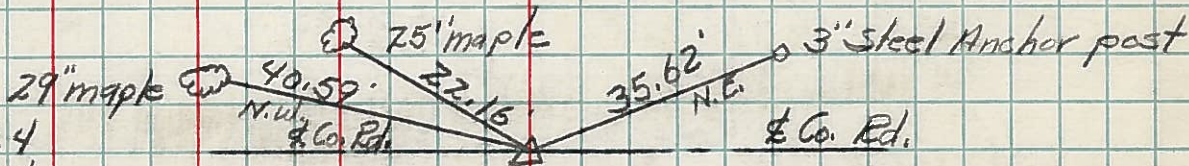
Sta. 16+13.8

Iron pin end #1



Sta. 26+87.4

New ties to corner stone #2



Sta. 53+53

New ties to Corner Stone #3

