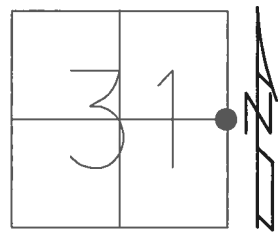


O.D.O.T. DISTRICT 2 SURVEY OFFICE (USE ONLY)

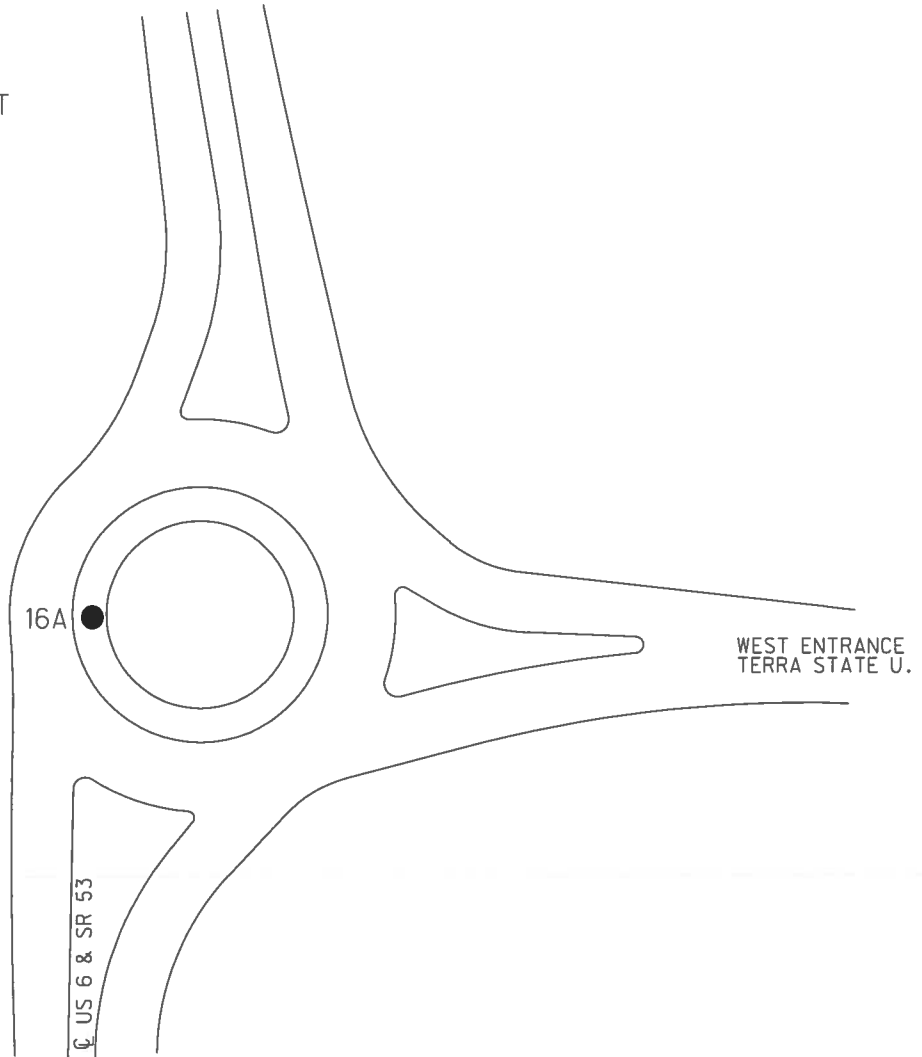
PERSONNEL _____ REFERENCE NO. 16 A SHEET 20A OF 25
NOTES LEU DATE 9/7/17 ROUTE SR 53
H.C. _____ WEATHER SUNNY COUNTY SANDUSKY
R.C. _____ TEMP. 92° TOWNSHIP SANDUSKY
SECTION 31
T 5 N R 15 E

TYPE MONUMENT MAG NAIL
ON SURFACE - ~~BELOW~~ ON
LEFT - ☉ PAV'T - RIGHT ON
- TO - EDGE PAVEMENT
S.L.M. 473+21.74



Grid: Northing: 615399.650 Easting: 1785805.327

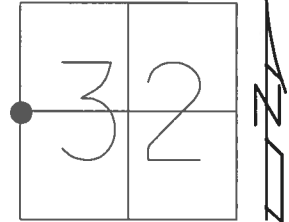
RECORD: P.O.T.
☉ US 6 & SR 53
STA.473+21.74
☉ PROPOSED STREET
STA.100+00.00
FD MAG NAIL
CKDK01
9/7/17, JLL



O.D.O.T. DISTRICT 2 SURVEY OFFICE (USE ONLY)

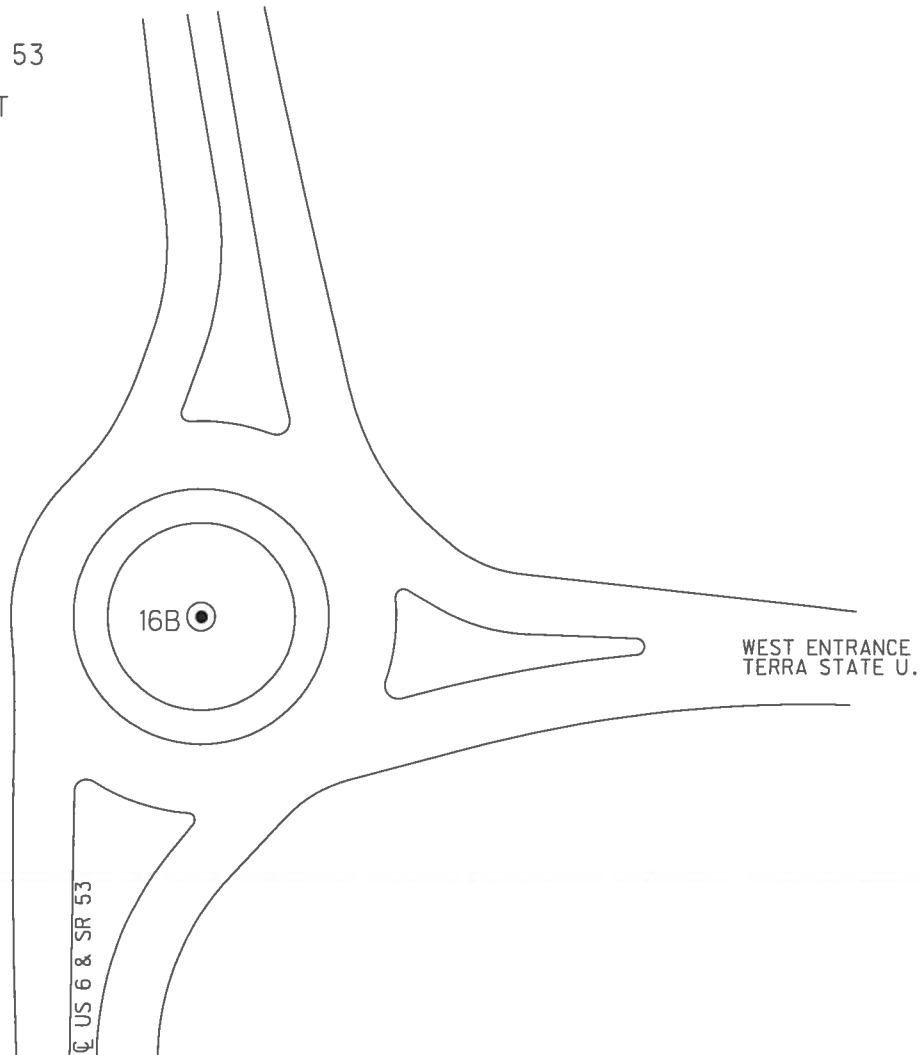
PERSONNEL _____ REFERENCE NO. 16 B SHEET 20B OF 25
NOTES LEU DATE 9/7/17 ROUTE SR 53
H.C. _____ WEATHER SUNNY COUNTY SANDUSKY
R.C. _____ TEMP. 92° TOWNSHIP SANDUSKY
SECTION 32
T 5 N R 15 E

TYPE MONUMENT CMON W/DISK
ON SURFACE - ~~BELOW~~ ON _____
~~LEFT~~ - CL PAV'T - RIGHT 48.23'
- TO - EDGE PAVEMENT
S.L.M. 473+20.75



Grid: Northing: 615397.866 Easting: 1785853.498

RECORD:
C CONST.US 6 & SR 53
STA.473+20.75
C PROPOSED STREET
STA.100+48.24
FD CMON W/DISK
CL1
9/7/17, JLL



O.D.O.T. DISTRICT 2 SURVEY OFFICE (USE ONLY)

PERSONNEL _____ REFERENCE NO. 16 C SHEET 20C OF 25
NOTES LEU DATE 9/7/17 ROUTE SR 53
H.C. _____ WEATHER SUNNY COUNTY SANDUSKY
R.C. _____ TEMP. 92° TOWNSHIP SANDUSKY
SECTION 32
T 5 N R 15 E

TYPE MONUMENT MAG NAIL

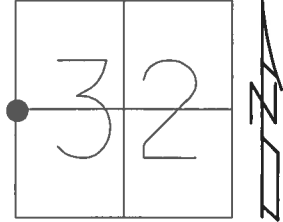
ON SURFACE - ~~BELOW~~ ON _____

~~LEFT~~ - Q PAV'T - RIGHT 130.00'

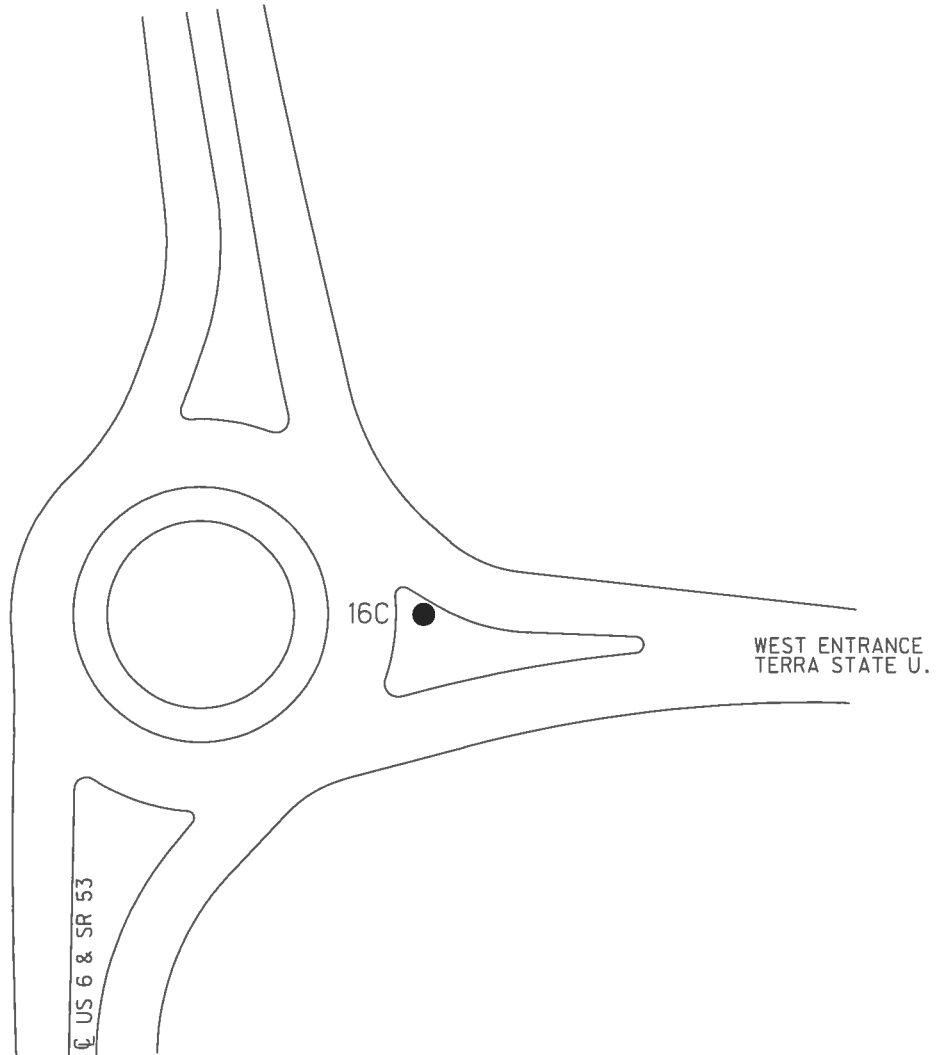
- TO - EDGE PAVEMENT

S.L.M. 473+19.07

Grid: Northing: 615394.816 Easting: 1785935.293



RECORD:
STA. 473+19.07
SET MAG NAIL
PRW51
9/7/17, JLL



O.D.O.T. DISTRICT 2 SURVEY OFFICE (USE ONLY)

PERSONNEL _____ REFERENCE NO. 16 D SHEET 20D OF 25

NOTES LEU DATE 9/7/17 ROUTE SR 53
H.C. _____ WEATHER SUNNY COUNTY SANDUSKY
R.C. _____ TEMP. 92° TOWNSHIP SANDUSKY
SECTION 32
T 5 N R 15 E

TYPE MONUMENT MONBOX W/1" IPIN

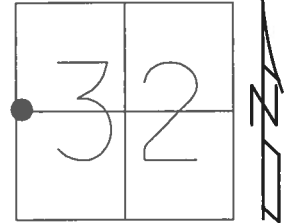
ON SURFACE - ~~BELOW~~ ON _____

~~LEFT~~ - CL PAV'T - RIGHT 218.68'

- TO - EDGE PAVEMENT

S.L.M. 473+17.25

Grid: Northing: 615391.520 Easting: 1786023.932



RECORD:
STA. 473+17.25
P.C. PROPOSED STREET
STA. 102+18.73
0.00' RT
FD MONBOX W/1" IPIN
CKDK02
9/7/17, JLL

