

O.D.O.T. DISTRICT 2 SURVEY OFFICE (USE ONLY)

PERSONNEL \_\_\_\_\_ REFERENCE NO. 19 SHEET 27 OF 30  
NOTES AUBLE DATE 6/3/22 ROUTE SR 53  
H.C. NIESE WEATHER FAIR COUNTY SANDUSKY  
R.C. WHITAKER TEMP. 63° TOWNSHIP SANDUSKY  
DWG BY RHOADES PID 111020 SECTION 29  
T 5 N R 15 E

TYPE MONUMENT MAG/WASHER

ON SURFACE - ~~BELOW~~ ON \_\_\_\_\_

OFFSET  $\odot$  PAVEMENT 1.2' LT : ~~RT~~

10.8' TO LT EDGE PAVEMENT

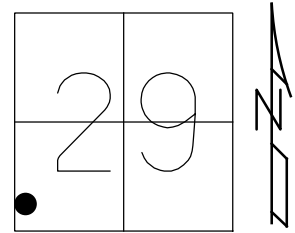
STATION: 384+87.28

HORZ.DATUM: NAD83 2011

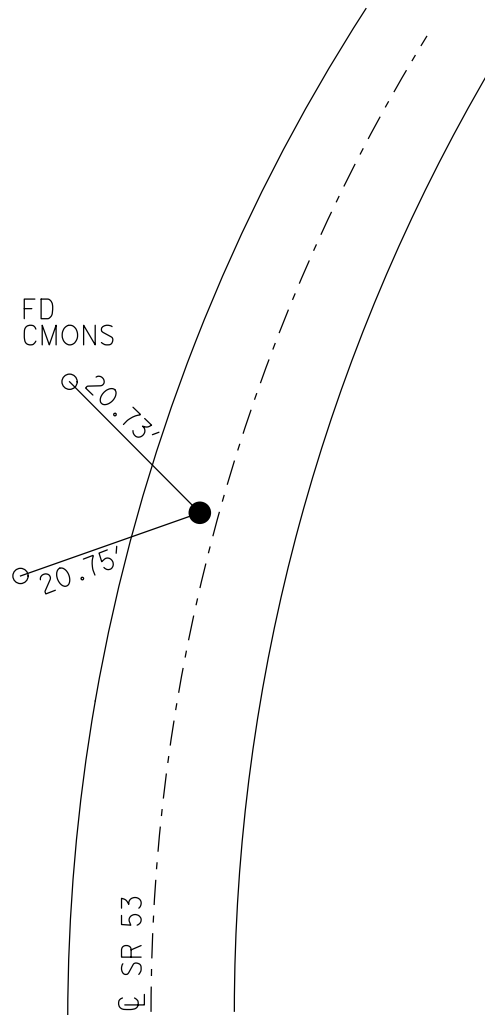
GEOID: NAVD88 2018

GRID: NORTHING: 617669.596

EASTING: 1785918.592



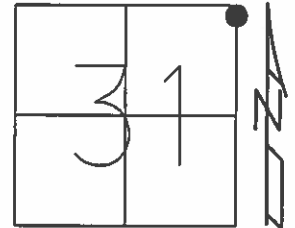
RECORD: P.O.C.  
STA. 496+00  
1956  
SV114  
7/29/10, KPM  
SET MAG/WASHER  
7/19/12  
SET MAG/WASHER  
REF19  
6-3-22, TDN  
FD MAG/WASHER  
1-4-23, TDN



O.D.O.T. DISTRICT 2 SURVEY OFFICE (USE ONLY)

PERSONNEL \_\_\_\_\_ REFERENCE NO. 19 SHEET 23 OF 25  
NOTES CANTERBURY DATE 7/13/12 ROUTE SR 53  
H.C. HUSS WEATHER SUNNY COUNTY SANDUSKY  
R.C. COUTCHER TEMP. 75° TOWNSHIP SANDUSKY  
SECTION 31  
T 5 N R 15 E

TYPE MONUMENT MAG/WASHER  
ON SURFACE - ~~BELOW~~ ON \_\_\_\_\_  
LEFT - ☉ PAV'T - ~~RIGHT~~ 1.2'  
10.8' TO LT EDGE PAVEMENT  
S.L.M. 384+87.28



Grid: Northing: 617669.542 Easting: 1785918.454

RECORD: P.O.C.  
SET MAG/WASHER  
7/19/12  
GPS, SV114  
7/29/10, KPM

