

O.D.O.T. DISTRICT 2 SURVEY OFFICE (USE ONLY)

PERSONNEL

REFERENCE NO. 32

SHEET 7 OF 19

NOTES RHOADES
 H.C. AUBLE
 R.C. MILLER
NIESE, ASTON

DATE 11/22/23
 WEATHER OVERCAST
 TEMP. 39°

ROUTE SR 53
 COUNTY SANDUSKY
 TOWNSHIP RICE
 SECTION 11

DWG BY RHOADES PID 95760

T 5 N R 15 E

TYPE MONUMENT P.K./WASHER

ON SURFACE - ~~BELOW~~ ON

OFFSET C PAVEMENT 11.1' LT : ~~RT~~

1.4' TO LT EDGE PAVEMENT

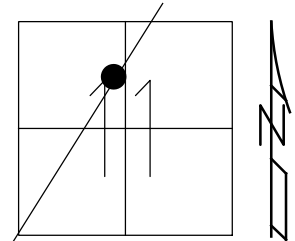
STATION: 732+74

HORZ.DATUM: NAD83 2011

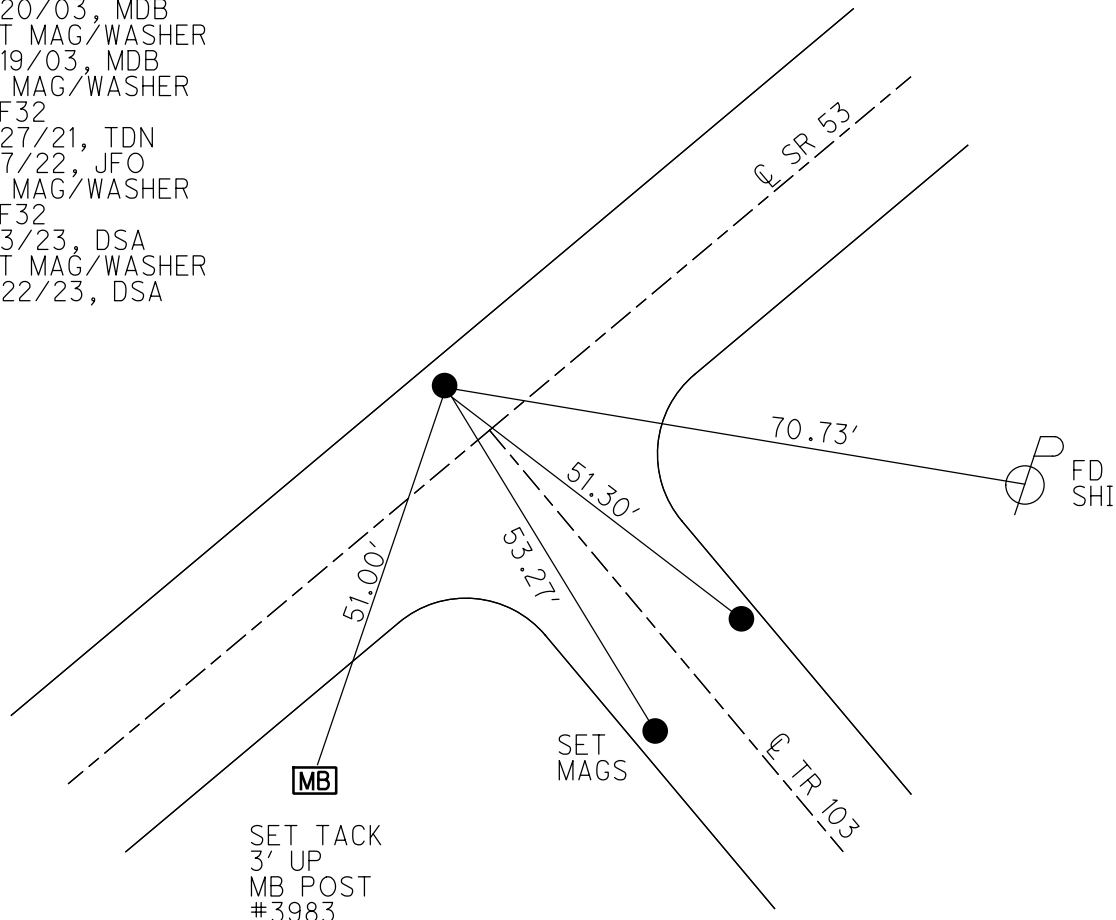
GEOID: NAVD88 2018

GRID: NORTHING: 636120.630

EASTING: 1804507.059



RECORD: P.I.
 STA.607+12.82
 FD P.K./WASHER
 3/20/03, MDB
 SET MAG/WASHER
 8/19/03, MDB
 FD MAG/WASHER
 REF32
 5/27/21, TDN
 4/7/22, JFO
 FD MAG/WASHER
 REF32
 8/3/23, DSA
 SET MAG/WASHER
 11/22/23, DSA



O.D.O.T. DISTRICT 2 SURVEY OFFICE (USE ONLY)

PERSONNEL

REFERENCE NO. 32

SHEET 7 OF 19

NOTES HOMAN
 H.C. BARNHISEL
 R.C. GLASS
RYALL

DATE 3/20/03
 WEATHER SUNNY
 TEMP. 50°

ROUTE SR 53
 COUNTY SANDUSKY
 TOWNSHIP RICE
 SECTION 11
 T 5 N R 15 E

DWG BY RHOADES PID PVTRAIN

TYPE MONUMENT P.K./WASHER

ON SURFACE - BELOW ON

OFFSET C PAVEMENT 11.1' LT : RT

- TO - EDGE PAVEMENT

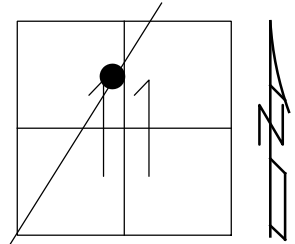
STATION: 732+74

HORZ.DATUM: NAD83 2011

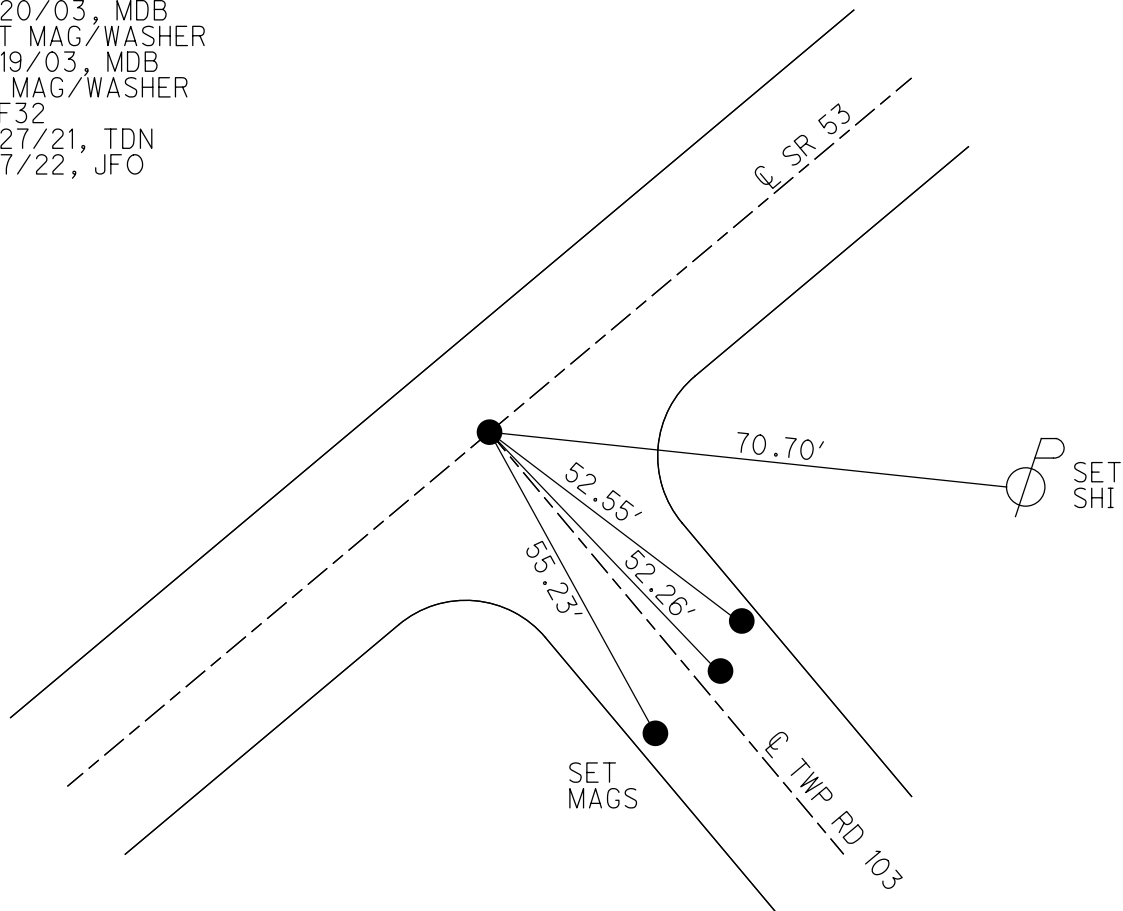
GEOID: NAVD88 2018

GRID: NORTHING: 636120.616

EASTING: 1804507.037



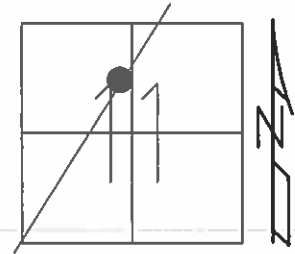
RECORD: P.I.
 STA.607+12.82
 FD P.K./WASHER
 3/20/03, MDB
 SET MAG/WASHER
 8/19/03, MDB
 FD MAG/WASHER
 REF32
 5/27/21, TDN
 4/7/22, JFO



O.D.O.T. DISTRICT 2 SURVEY OFFICE (USE ONLY)

PERSONNEL	REFERENCE NO.	<u>32</u>	SHEET	<u>7</u> OF <u>19</u>	
NOTES	HOMAN	DATE	<u>3/20/03</u>	ROUTE	<u>SR 53</u>
H.C.	BARNHISEL	WEATHER	<u>SUNNY</u>	COUNTY	<u>SANDUSKY</u>
R.C.	GLASS	TEMP.	<u>50°</u>	TOWNSHIP	<u>RICE</u>
	RYALL			SECTION	<u>11</u>
				<u>T 5 N R 15 E</u>	

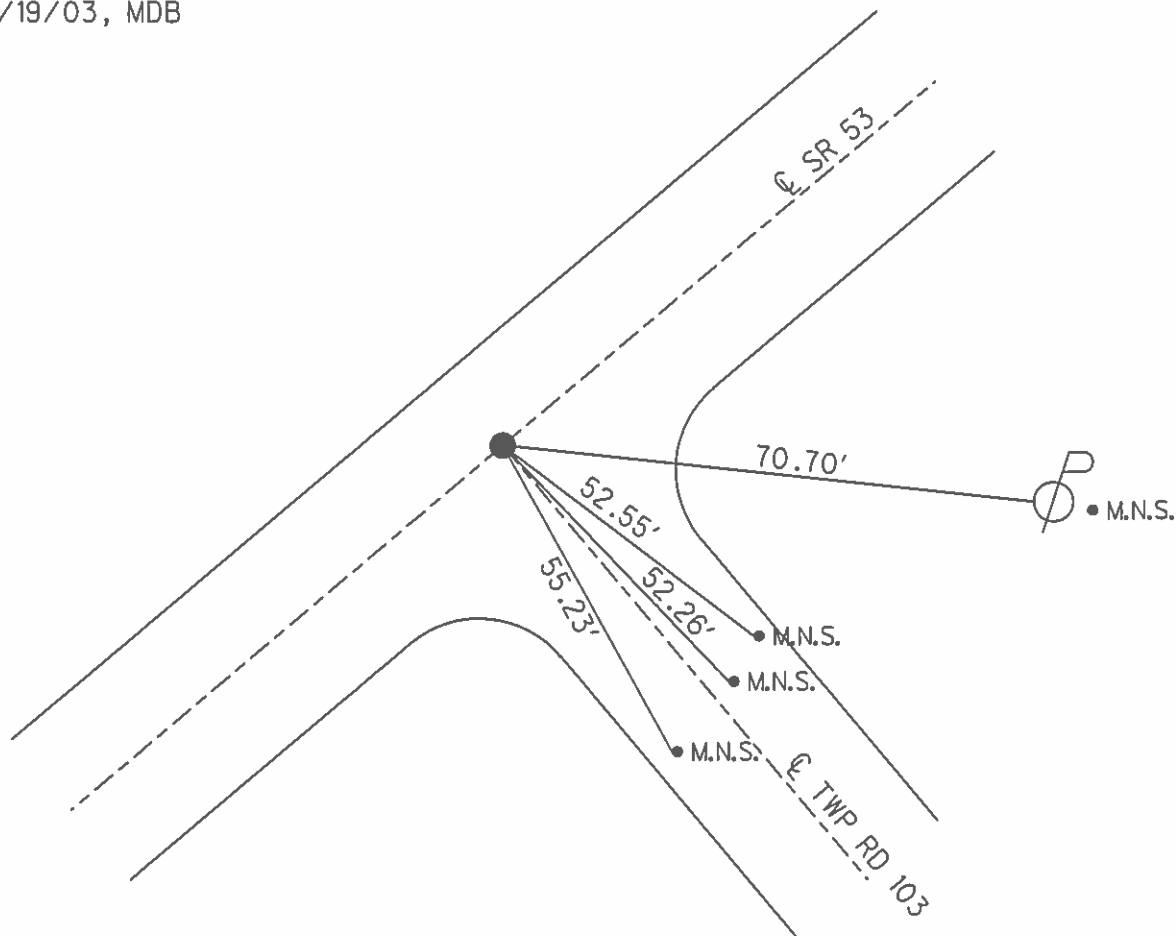
TYPE MONUMENT P.K. NAIL/WASHER
 ON SURFACE - ~~BELOW~~ ON
 LEFT - ☉ PAV'T - ~~RIGHT~~ 11.1'
- OF - EDGE PAVEMENT
 S.L.M. 732+74



Grid: Northing: - Easting: -

RECORD:
 P.I. 607+12.82
 RESET MAG/WASHER
 08/19/03, MDB

NOTE:
 M.N.S. = MAG NAIL SET



O.D.O.T. DISTRICT 2 SURVEY OFFICE

PERSONNEL

REFERENCE NO. 32

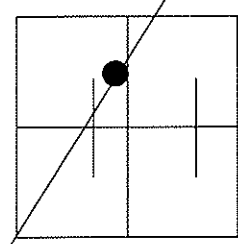
SHEET 6 OF 10

NOTES HOMAN
 H.C. BARNHISEL
 R.C. GLASS
RYALL

DATE 3-20-03
 WEATHER SUNNY
 TEMP. 50°

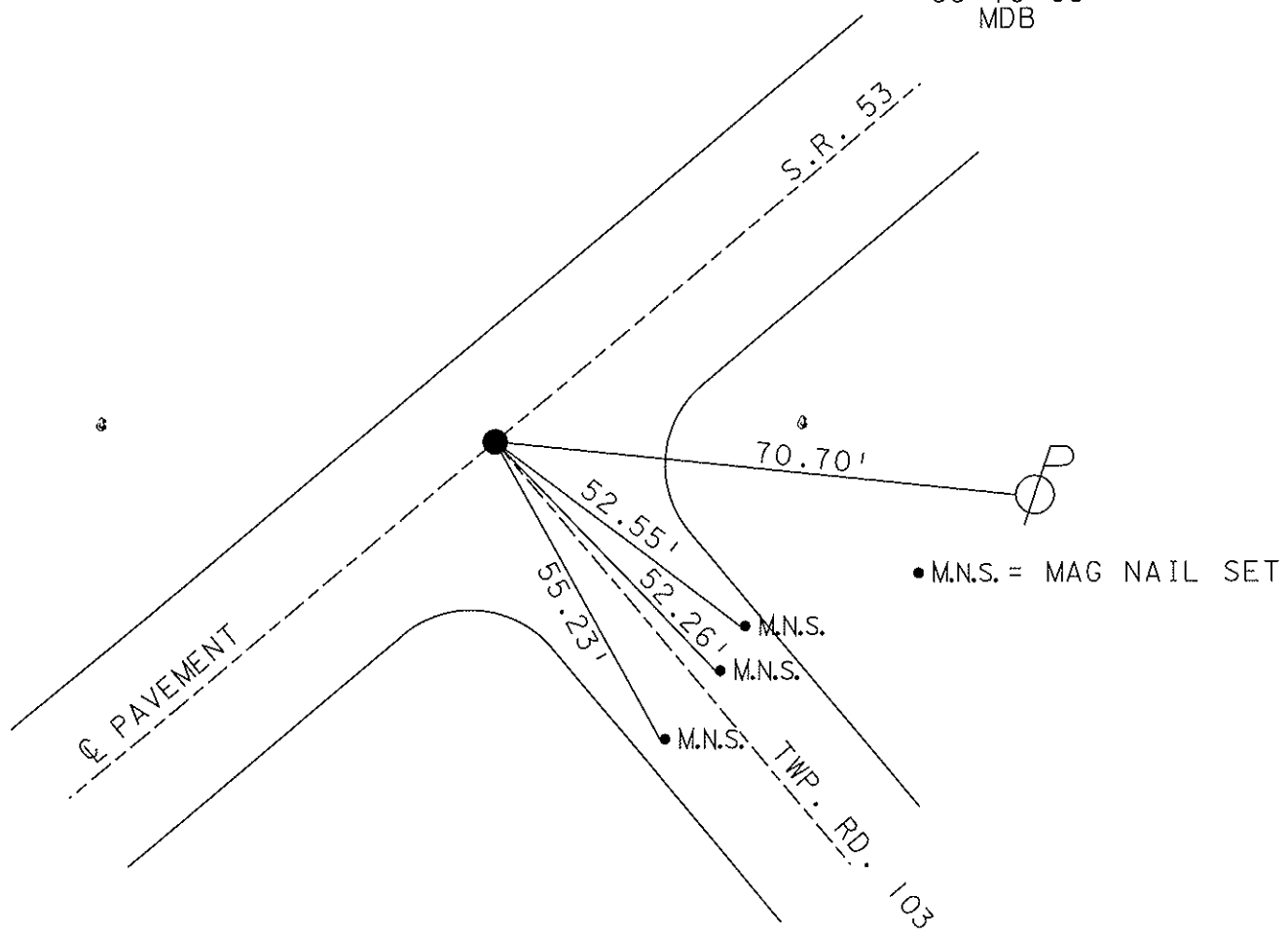
ROUTE S.R. 53
 COUNTY SANDUSKY
 TOWNSHIP RICE
 SECTION 11
T 5 N R 15 E

TYPE MONUMENT PK NAIL & WASHER
 ON SURFACE - ~~BELOW~~ YES
 LEFT - Q PAV'T - ~~RIGHT~~ 11.1'
.4' RT OF LT EDGE PAVEMENT
 S.L.M. 732+74



RECORD:
 P.I. 607+12.82

RESET MAG NAIL & WASHER
 08-19-03
 MDB



O.D.O.T. DISTRICT 2 SURVEY OFFICE

PERSONNEL

REFERENCE NO. _____

SHEET 3 OF 15

NOTES RIPPLE

H.C. BARBOUR

DATE 8/30/90

ROUTE SR. #53

R.C. GEYMAN

WEATHER SUNNY

COUNTY SANDUSKY

TEMP. 72°

TOWNSHIP RICE

SECTION 11

T. 5 N. R. 15 E.

TYPE MONUMENT Set P.K. & Washer

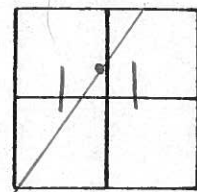
ON SURFACE - BELOW P.K. & Washer A Top P.K. Nail

LEFT - ☉ PAV'T. - RIGHT 11.2' LT. & Pav't.

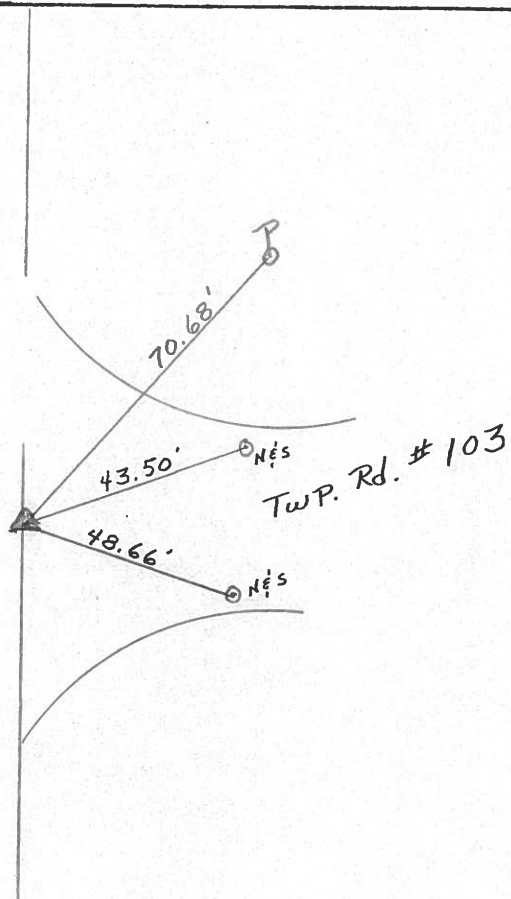
____ TO ____ EDGE PAVEMENT

S.L.M. _____

(32)



P.I. 607+12.82



SR. #53

County Sandusky S.R. # 53

Township Rice

Section 11

T⁵N, R⁵E

Personnel Cronin

Ripple

Geyman

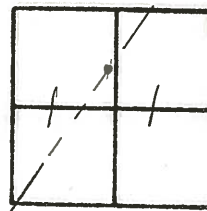
Barbour

Date 11/17/83 (Drawn 11/18/83)

Weather overcast

Temp. 37°

32

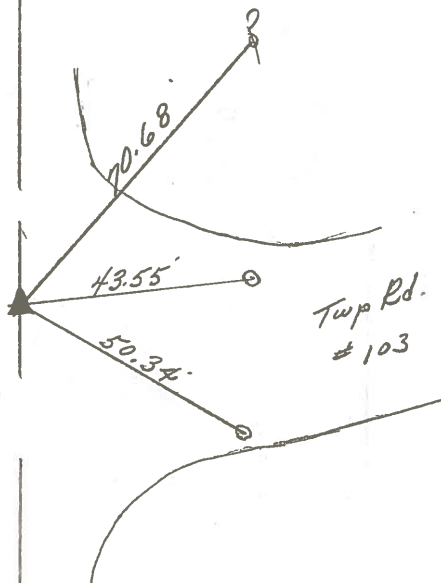


P.I.

607+12.82

set P.K. & washer atop

P.K. 11.2 Lt. & Paint



S.R. # 53