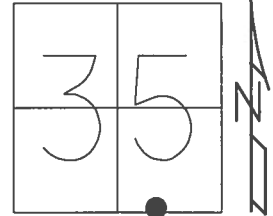


O.D.O.T. DISTRICT 2 SURVEY OFFICE (USE ONLY)

PERSONNEL _____ REFERENCE NO. 1 SHEET 1 OF 11
 NOTES RHOADES DATE 3/28/17 ROUTE SR 101
 H.C. O'DONNELL WEATHER CLOUDY COUNTY SANDUSKY
 R.C. HELDMAN TEMP. 43° TOWNSHIP GREEN CREEK
 SECTION 35
 T 4 N R 16 E

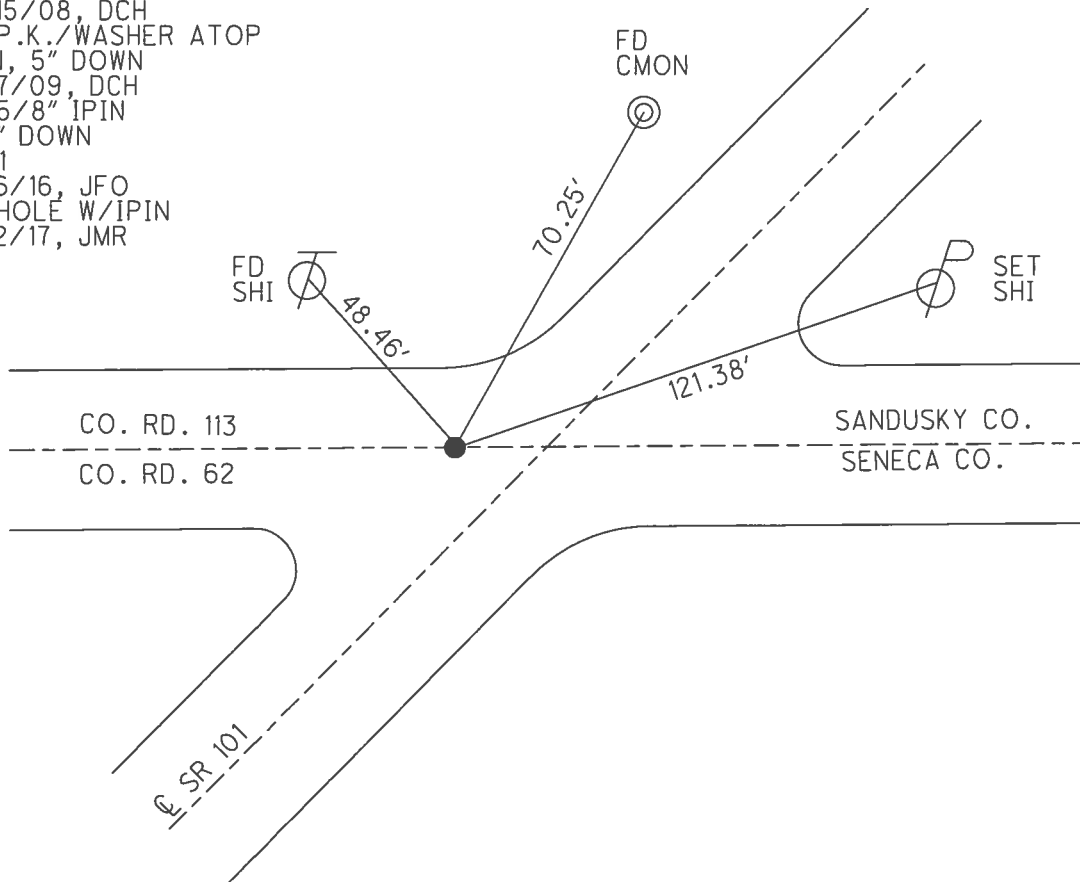
TYPE MONUMENT 5/8" IPIN
~~ON SURFACE~~ - BELOW 6.5"
 LEFT - ☉ PAV'T - ~~RIGHT~~ 10.5'
TO - EDGE PAVEMENT
 S.L.M. 0+00



GRID: NORTHING: 579407.932 EASTING: 1836662.427

RECORD:
 P.I. STA. 0+00
 FD IPIN
 5" DOWN
 SET P.K./WASHER
 10/1/92
 SET MAG/WASHER
 10/15/08, DCH
 FD P.K./WASHER ATOP
 IPIN, 5" DOWN
 10/7/09, DCH
 FD 5/8" IPIN
 6.5" DOWN
 REF1
 6/16/16, JFO
 FD HOLE W/IPIN
 9/12/17, JMR

NOTE: REF 66 SEN CO.

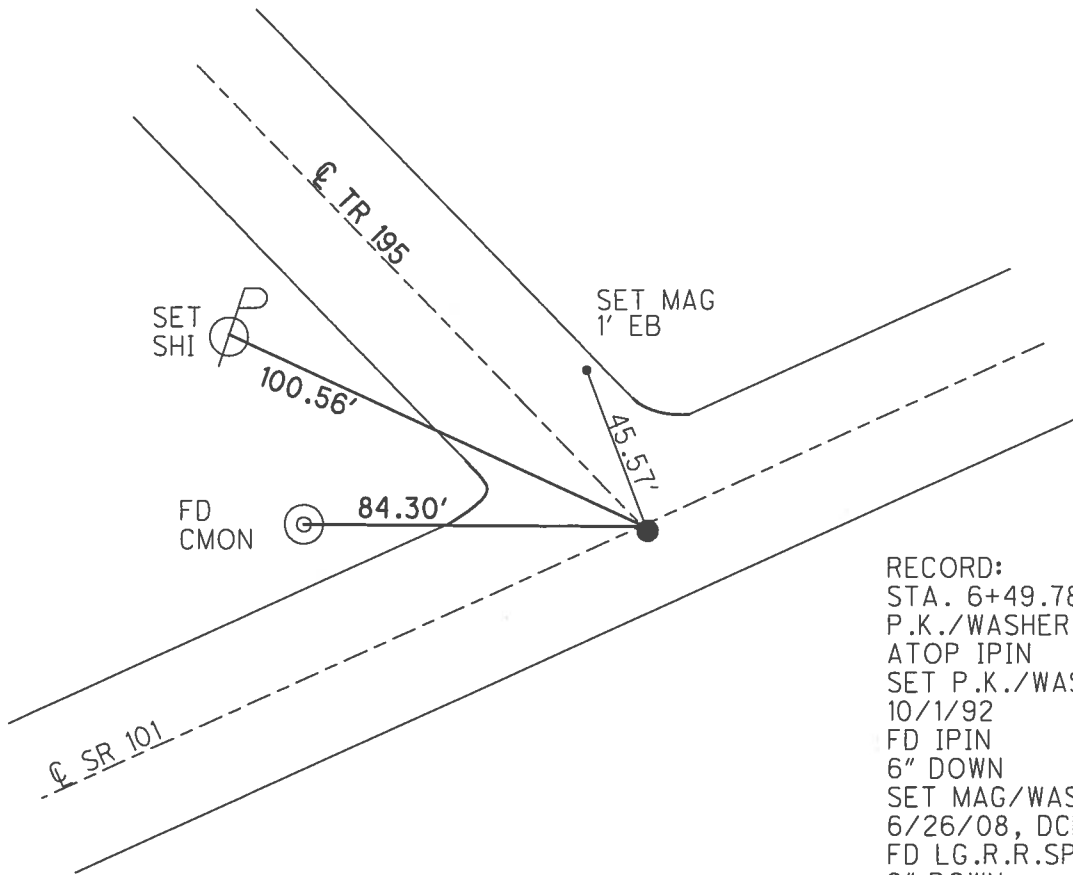
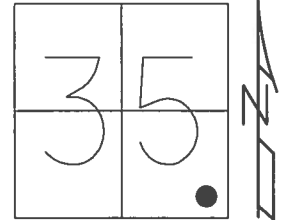


O.D.O.T. DISTRICT 2 SURVEY OFFICE (USE ONLY)

PERSONNEL	REFERENCE NO.	1A	SHEET	2	OF	11
NOTES	RHOADES	DATE	3/28/17	ROUTE	SR 101	
H.C.	O'DONNELL	WEATHER	CLOUDY	COUNTY	SANDUSKY	
R.C.	HELDMAN	TEMP.	43°	TOWNSHIP	GREEN CREEK	
				SECTION	35	
				T	4	N
				R	16	E

TYPE MONUMENT R.R.SPIKE
 ON SURFACE - ~~BELOW~~ 9"
~~LEFT~~ - ☉ PAV'T - RIGHT 0.5'
- TO - EDGE PAVEMENT
 S.L.M. 6+50

GRID: NORTHING: 579668.064 EASTING: 1837257.967

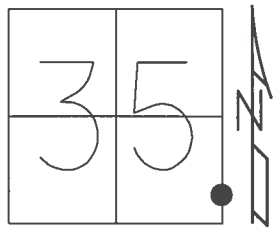


RECORD:
 STA. 6+49.78
 P.K./WASHER
 ATOP IPIN
 SET P.K./WASHER
 10/1/92
 FD IPIN
 6" DOWN
 SET MAG/WASHER
 6/26/08, DCH
 FD LG.R.R.SPIKE
 9" DOWN
 REF1
 6/16/16, JFO
 FD HOLE
 W/R.R.SPIKE
 9/12/17, JMR

O.D.O.T. DISTRICT 2 SURVEY OFFICE (USE ONLY)

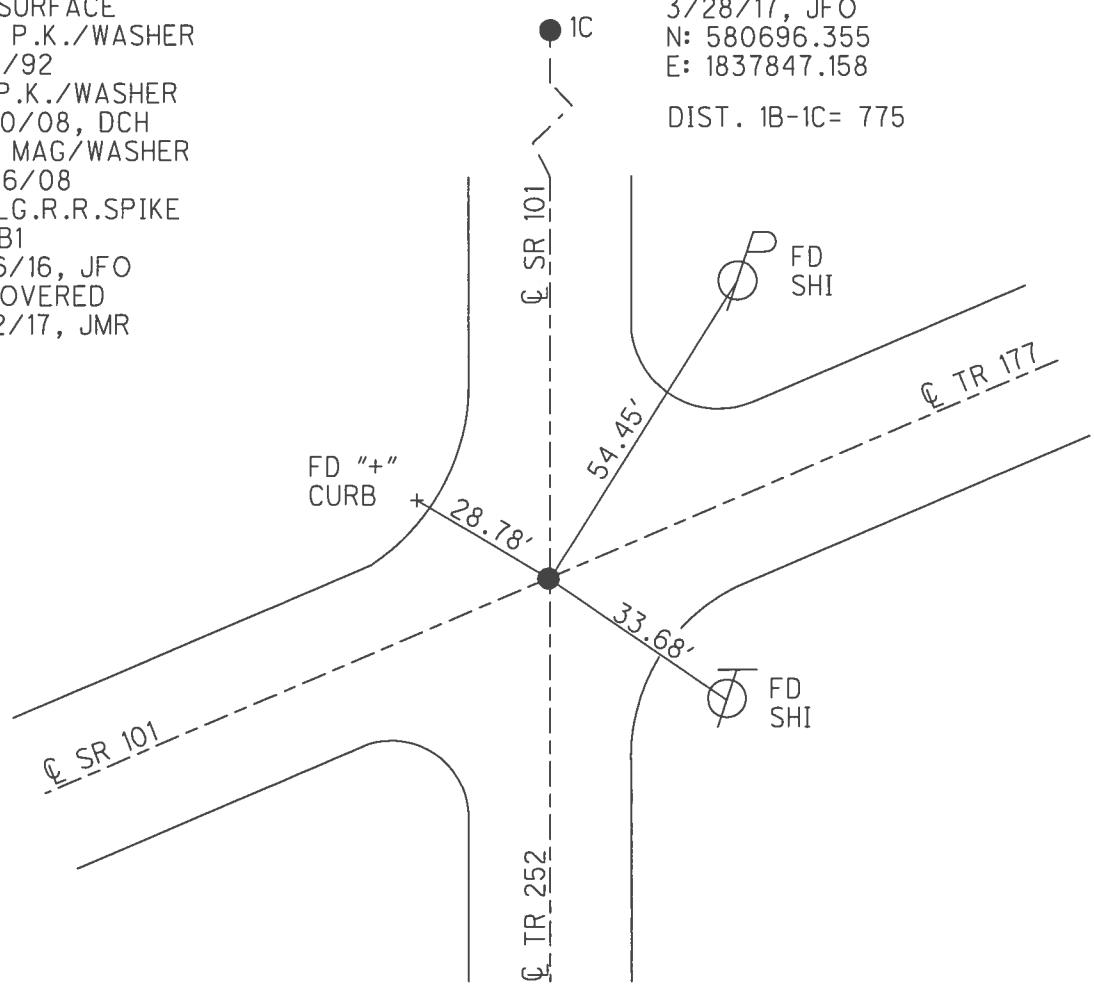
PERSONNEL _____ REFERENCE NO. 1 B SHEET 3 OF 11
 NOTES RHOADES DATE 6/16/16 ROUTE SR 101
 H.C. O'DONNELL WEATHER CLOUDY COUNTY SANDUSKY
 R.C. RHOADES TEMP. 43° TOWNSHIP GREEN CREEK
 _____ SECTION 35
 _____ T 4 N R 16 E

TYPE MONUMENT LG.R.R.SPIKE
~~ON SURFACE~~ - BELOW 1"
 LEFT - ☉ PAV'T - RIGHT ON
- TO - EDGE PAVEMENT
 S.L.M. 12+83
 GRID: NORTHING: 579921.197 EASTING: 1837837.660



RECORD:
 P.I. 12+81.05
 FD P.K./WASHER
 AT SURFACE
 SET P.K./WASHER
 10/1/92
 FD P.K./WASHER
 6/30/08, DCH
 SET MAG/WASHER
 10/16/08
 FD LG.R.R.SPIKE
 REFB1
 6/16/16, JFO
 UNCOVERED
 9/12/17, JMR

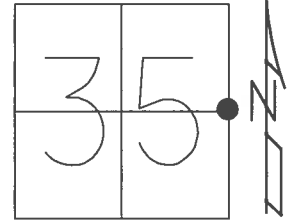
FD TACK, REFC1
 3/28/17, JFO
 N: 580696.355
 E: 1837847.158
 DIST. 1B-1C= 775



O.D.O.T. DISTRICT 2 SURVEY OFFICE (USE ONLY)

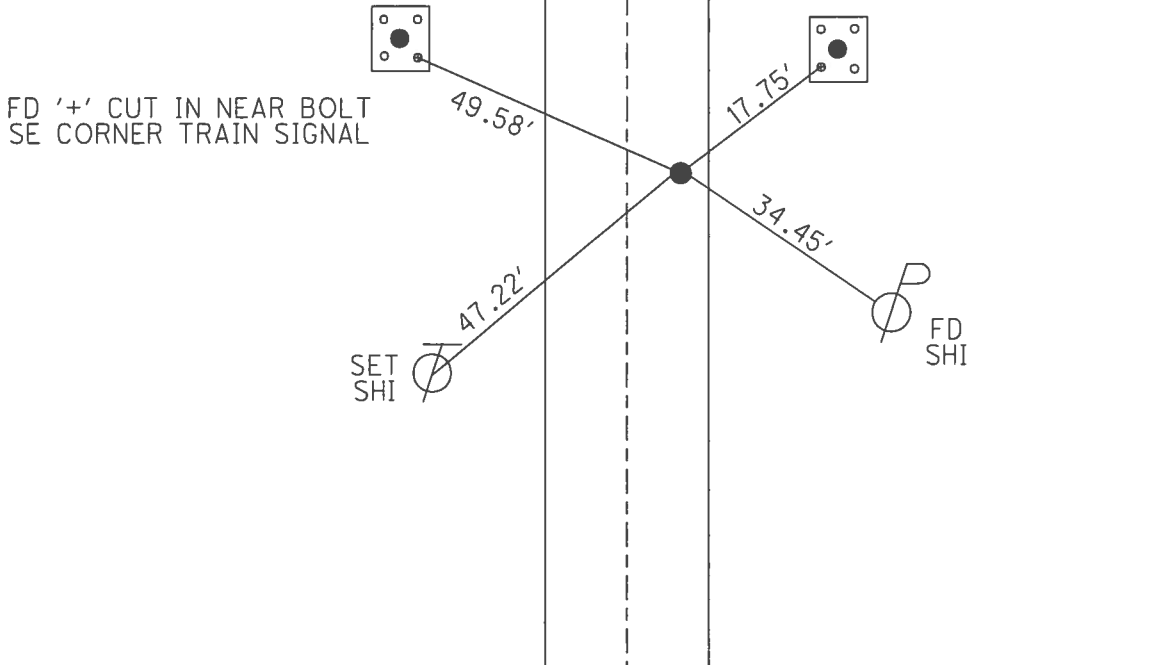
PERSONNEL _____ REFERENCE NO. 2 SHEET 4 OF 11
 NOTES RHOADES DATE 3/28/17 ROUTE SR 101
 H.C. O'DONNELL WEATHER MIST COUNTY SANDUSKY
 R.C. HELDMAN TEMP. 43° TOWNSHIP GREEN CREEK
 _____ SECTION 35
 _____ T 4 N R 16 E

TYPE MONUMENT SM.R.R.SPIKE
~~ON SURFACE~~ - BELOW 1"
~~LEFT~~ - Q PAV'T - RIGHT -
1' TO RT EDGE PAVEMENT
 S.L.M. 34+01



GRID: NORTHING: 582047.816 EASTING: 1837864.360


RECORD:
 FD IPIN
 6" BELOW
 SET P.K./WASHER
 10/1/92
 FD P.K./WASHER
 6/30/08, DCH
 SET SM R.R.SPIKE
 10/16/08
 FD SM.R.R.SPIKE
 1" DOWN
 REF2
 6/16/16, JFO
 UNCOVERED
 9/12/17, JMR



O.D.O.T. DISTRICT 2 SURVEY OFFICE (USE ONLY)

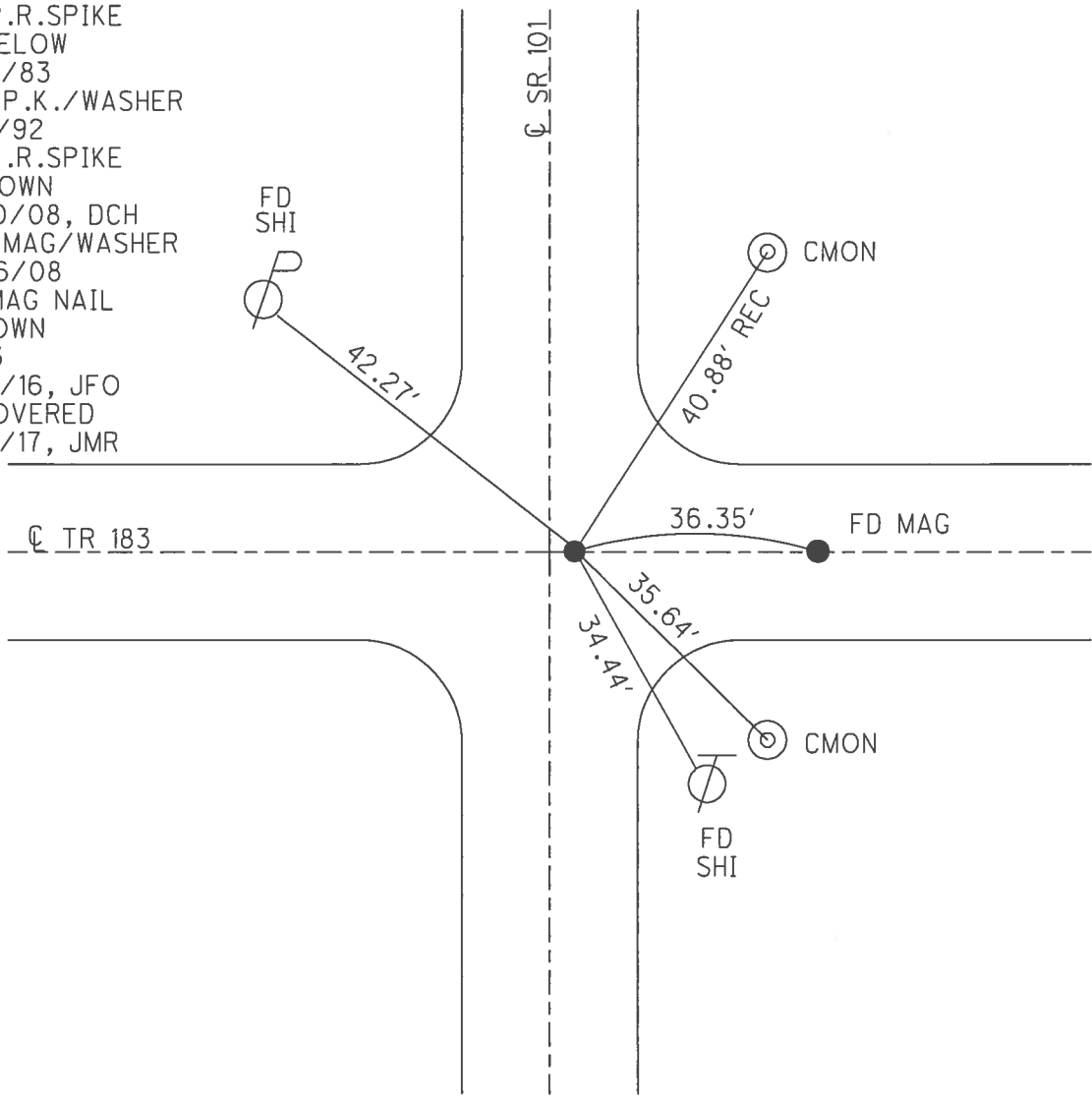
PERSONNEL _____ REFERENCE NO. 3 SHEET 5 OF 11
 NOTES RHOADES DATE 3/28/17 ROUTE SR 101
 H.C. O'DONNELL WEATHER MIST COUNTY SANDUSKY
 R.C. HELDMAN TEMP. 43° TOWNSHIP GREEN CREEK
 SECTION 35, 36
 T 4 N R 16 E

TYPE MONUMENT MAG NAIL
~~ON SURFACE~~ - BELOW 1"
~~LEFT~~ - Q PAV'T - RIGHT 2'
- TO - EDGE PAVEMENT
 S.L.M. 60+46



GRID: NORTHING: 584691.909 EASTING: 1837894.008

RECORD:
 FD R.R.SPIKE
 2" BELOW
 11/14/83
 SET P.K./WASHER
 10/1/92
 FD R.R.SPIKE
 4" DOWN
 6/30/08, DCH
 SET MAG/WASHER
 10/16/08
 FD MAG NAIL
 1" DOWN
 REF3
 6/16/16, JFO
 UNCOVERED
 9/12/17, JMR

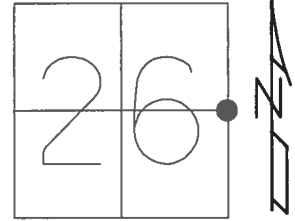


O.D.O.T. DISTRICT 2 SURVEY OFFICE (USE ONLY)

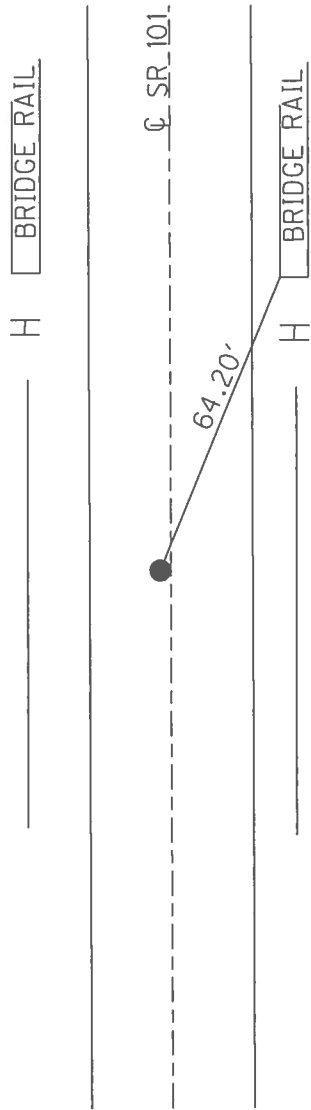
PERSONNEL _____ REFERENCE NO. 3 A SHEET 6 OF 11
 NOTES HOMAN DATE 6/30/08 ROUTE SR 101
 H.C. ROUSOS WEATHER CLOUDY/RAIN COUNTY SANDUSKY
 R.C. HOMAN TEMP. 70° TOWNSHIP GREEN CREEK
 _____ SECTION 26
 _____ T 4 N R 16 E

TYPE MONUMENT PK/WASHER
 ON SURFACE - ~~BELOW~~ ON
 LEFT - ☉ PAV'T - ~~RIGHT~~ 1.5'
 _____ TO _____ EDGE PAVEMENT
 S.L.M. 87+04

GRID: NORTHING: 587349.999 EASTING: 1837917.242



RECORD:
 FD 5/8" IPIN
 SET P.K./WASHER
 10/1/92
 FD P.K./WASHER
 6/30/08, DCH
 SET MAG/WASHER
 9/29/08
 FD MAG NAIL
 REFA3
 6/16/16, JFO
 UNCOVERED
 9/12/17, JMR




FD YELLOW
 PAINT WHERE
 RECORD NOTCH
 WAS SET

O.D.O.T. DISTRICT 2 SURVEY OFFICE (USE ONLY)

PERSONNEL _____ REFERENCE NO. 4 SHEET 7 OF 11

NOTES	<u>HOMAN</u>	DATE	<u>7/1/08</u>	ROUTE	<u>SR 101</u>
H.C.	<u>ROUSOS</u>	WEATHER	<u>SUNNY</u>	COUNTY	<u>SANDUSKY</u>
R.C.	<u>HOMAN</u>	TEMP.	<u>70° F</u>	TOWNSHIP	<u>GREEN CREEK</u>
				SECTION	<u>26</u>
				T	<u>4</u> N R <u>16</u> E

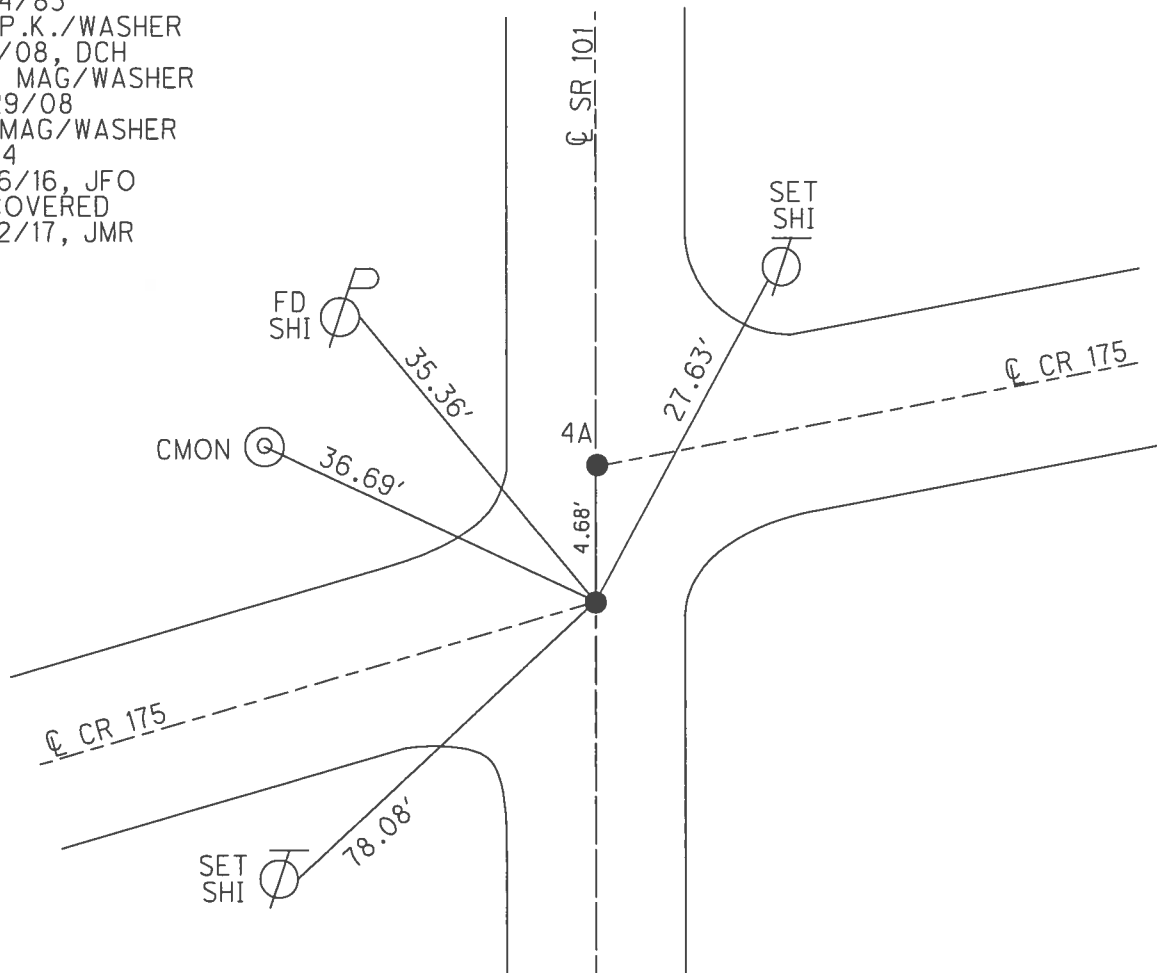
TYPE MONUMENT PK/WASHER
 ON SURFACE - ~~BELOW~~ ON
~~LEFT~~ - ☉ PAV'T - RIGHT 1.0'
TO - EDGE PAVEMENT
 S.L.M. 91+83



GRID: NORTHING: 587826.566 EASTING: 1837921.440

RECORD:
 FD R.R.SPIKE
 1"± BELOW
 SET PK/WASHER
 11/14/83
 FD P.K./WASHER
 7/1/08, DCH
 SET MAG/WASHER
 9/29/08
 FD MAG/WASHER
 REF4
 6/16/16, JFO
 UNCOVERED
 9/12/17, JMR

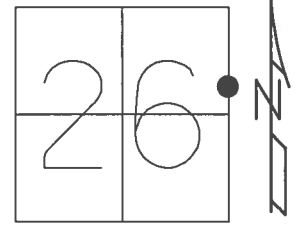
NOTE: ORIGIN OF POINTS UNKNOWN
 MAY OR MAY NOT BE ON ☉ OF
 SR 101 &/OR ☉ SEC. LINE



O.D.O.T. DISTRICT 2 SURVEY OFFICE (USE ONLY)

PERSONNEL _____ REFERENCE NO. 4 A SHEET 8 OF 11
 NOTES HOMAN DATE 7/1/08 ROUTE SR 101
 H.C. ROUSOS WEATHER SUNNY COUNTY SANDUSKY
 R.C. HOMAN TEMP. 70° TOWNSHIP GREEN CREEK
 _____ SECTION 26
 _____ T 4 N R 16 E

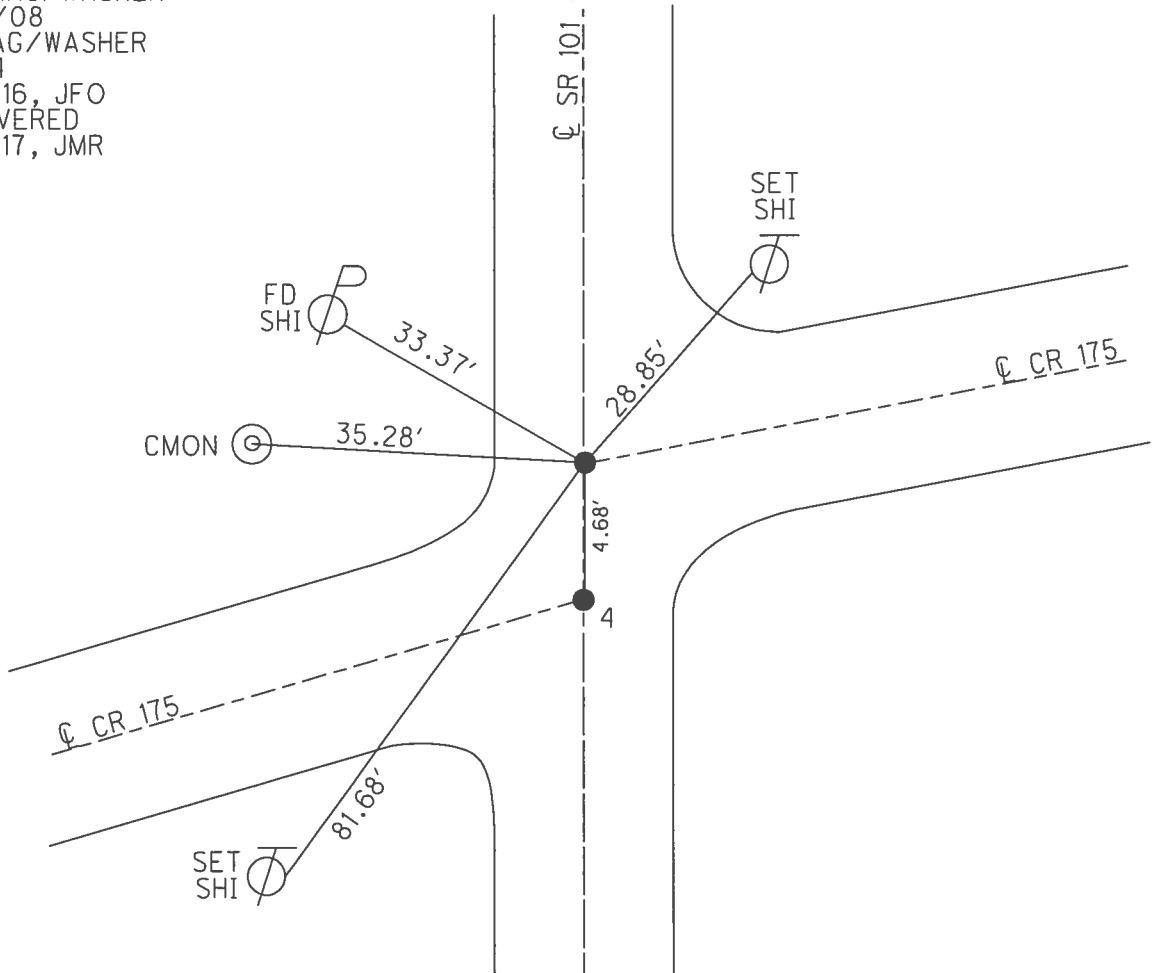
TYPE MONUMENT PK/WASHER
 ON SURFACE - ~~BELOW~~ ON _____
~~LEFT~~ - \odot PAV'T - RIGHT 1.5'
 _____ TO _____ EDGE PAVEMENT
 S.L.M. 91+87.7



GRID: NORTHING: 587831.251 EASTING: 1837921.509

RECORD:
 FD P.K./WASHER
 7/1/08, DCH
 SET MAG/WASHER
 9/29/08
 FD MAG/WASHER
 REFA4
 6/16/16, JFO
 UNCOVERED
 9/12/17, JMR

NOTE: ORIGIN OF POINTS UNKNOWN
 MAY OR MAY NOT BE ON \odot OF
 SR 101 &/OR \odot SEC. LINE



O.D.O.T. DISTRICT 2 SURVEY OFFICE (USE ONLY)

PERSONNEL

REFERENCE NO. 5

SHEET 9 OF 13

NOTES HARBAUGH

DATE 8/24/10

ROUTE SR 101

H.C. MOSER

WEATHER FAIR

COUNTY SANDUSKY

R.C. FINGER

TEMP. 72°

TOWNSHIP GREEN CREEK

SECTION 26

DWG BY NIESE

PID 85272

T 4 N R 16 E

TYPE MONUMENT P.K./WASHER

ON SURFACE - ~~BELOW~~ ON

OFFSET Q PAVEMENT ON LT : RT

- TO - EDGE PAVEMENT

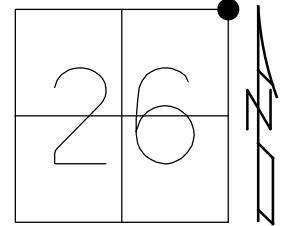
STATION: 113+58

HORIZ.DATUM: NAD83 OH N 3401

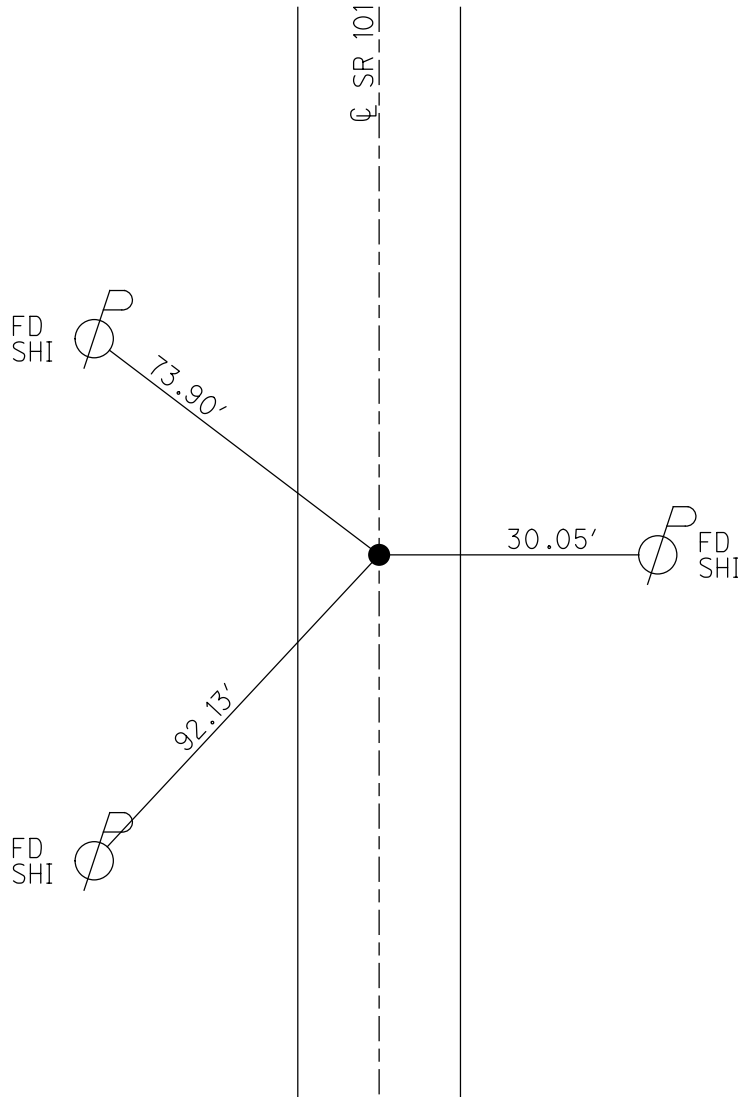
GEOID: NAVD88 2007

GRID: NORTHING: 590000.610

EASTING: 1837936.482



RECORD: P.O.T.
 FD P.K. ATOP
 R.R.SPIKE
 2 1/2" DOWN
 SET P.K./WASHER
 10/1/92
 FD P.K./WASHER
 7/1/08, DCH
 SET MAG/WASHER
 9/29/08
 FD MAG/WASHER
 CL205
 8/24/10, KPM
 REF5
 6/16/16, JFO
 9/12/17, JMR



O.D.O.T. DISTRICT 2 SURVEY OFFICE (USE ONLY)

PERSONNEL

REFERENCE NO. 6

SHEET 10 OF 13

NOTES HARBAUGH DATE 8/24/10

H.C. MOSE WEATHER FAIR

R.C. FINGER TEMP. 72°

ROUTE SR 101

COUNTY SANDUSKY

TOWNSHIP GREEN CREEK

SECTION 23

DWG BY NIESE PID 85272

T 4 N R 16 E

TYPE MONUMENT MAG/WASHER

ON SURFACE - ~~BELOW~~ ON

OFFSET Q PAVEMENT ON LT : RT

- TO - EDGE PAVEMENT

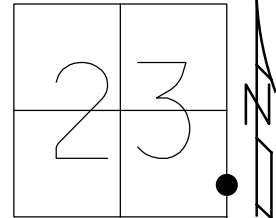
STATION: 121+46.96

HORZ. DATUM: NAD83 OH N 3401

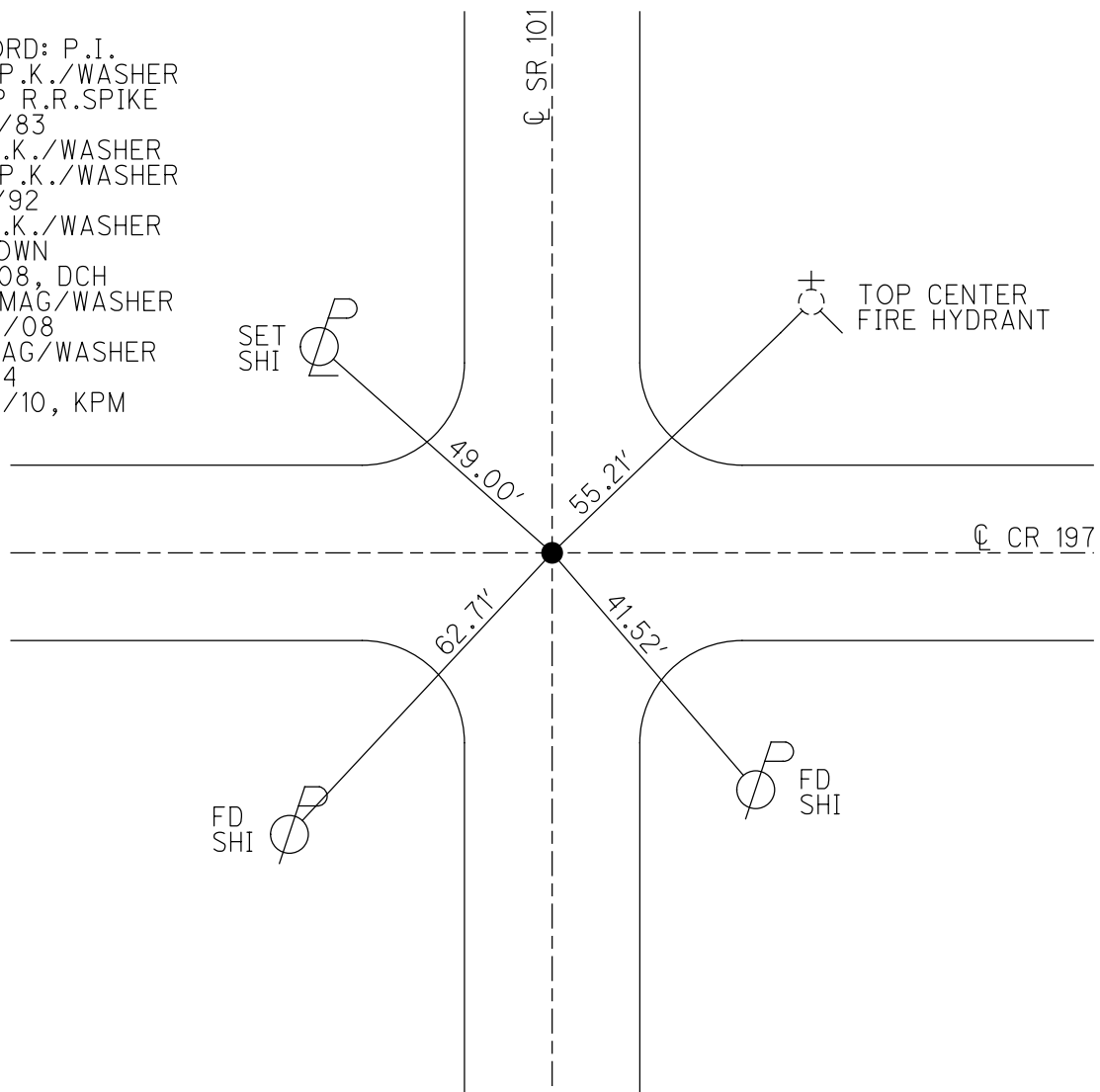
GEOID: NAVD88 2007

GRID: NORTHING: 590789.496

EASTING: 1837947.246



RECORD: P.I.
 SET P.K./WASHER
 ATOP R.R.SPIKE
 11/17/83
 FD P.K./WASHER
 SET P.K./WASHER
 10/1/92
 FD P.K./WASHER
 2" DOWN
 7/1/08, DCH
 SET MAG/WASHER
 9/29/08
 FD MAG/WASHER
 CL204
 8/24/10, KPM



O.D.O.T. DISTRICT 2 SURVEY OFFICE (USE ONLY)

PERSONNEL

REFERENCE NO. 7

SHEET 11 OF 13

NOTES HARBAUGH

DATE 8/24/10

ROUTE SR 101

H.C. MOSE

WEATHER FAIR

COUNTY SANDUSKY

R.C. FINGER

TEMP. 72°

TOWNSHIP GREEN CREEK

DWG BY NIESE

PID 85272

SECTION 23

T 4 N R 16 E

TYPE MONUMENT P.K./WASHER

ON SURFACE - ~~BELOW~~ ON

OFFSET ☉ PAVEMENT 2.0' LT : ~~RT~~

- TO - EDGE PAVEMENT

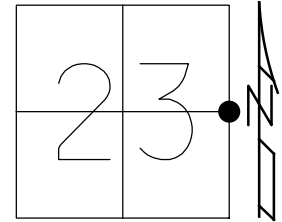
STATION: 140+00.42

HORIZ.DATUM: NAD83 OH N 3401

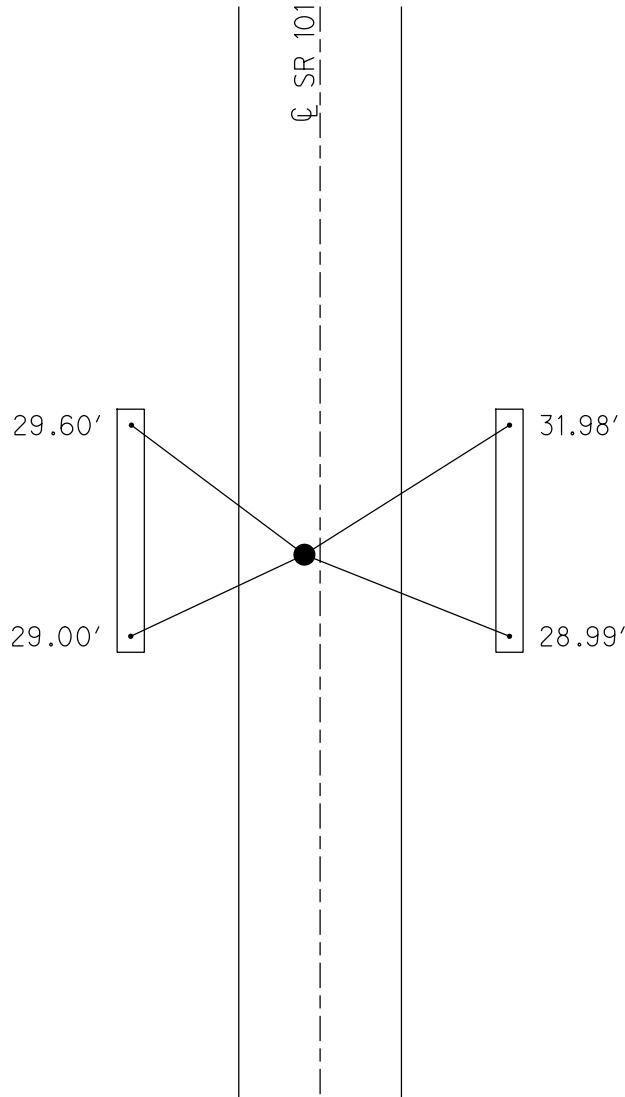
GEOID: NAVD88 2007

GRID: NORTHING: 592642.663

EASTING: 1837980.024



RECORD: P.I.
FD R.R.SPIKE
2" DOWN
SET P.K./WASHER
10/1/92
FD P.K./WASHER
CL203
8/24/10, KPM



DRILL HOLES IN
CONC. HEADWALLS

O.D.O.T. DISTRICT 2 SURVEY OFFICE (USE ONLY)

PERSONNEL

REFERENCE NO. 7 C

SHEET 12 OF 13

NOTES SCHNEIDER
H.C. MOSSER
R.C. BARBOUR
GEYMAN

DATE 7/26/72
WEATHER CLOUDY
TEMP. 75°

ROUTE SR 101
COUNTY SANDUSKY
TOWNSHIP GREEN CREEK
SECTION 14
T 4 N R 16 E

DWG BY NIESE PID _____

TYPE MONUMENT P.K. NAIL

~~ON SURFACE~~ - BELOW 1-1/2"

OFFSET \varnothing PAVEMENT ON LT : RT

- TO - EDGE PAVEMENT

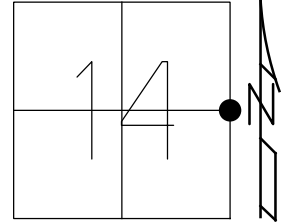
STATION: 192+44.34

HORZ. DATUM: _____

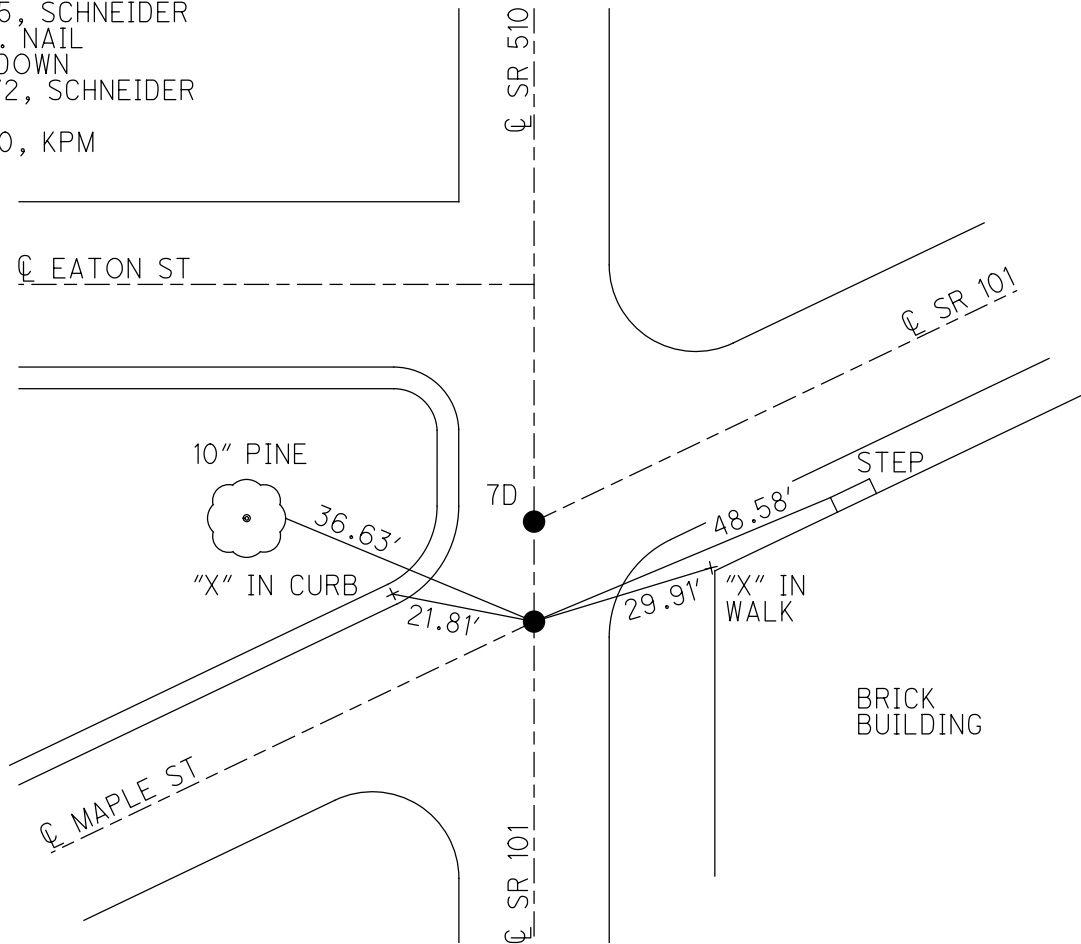
GEOID: _____

GRID: NORTHING: _____

EASTING: _____



RECORD: P.I.
STA 192+63.75
FD POINT
1/25/65, SCHNEIDER
FD P.K. NAIL
1-1/2" DOWN
7/26/72, SCHNEIDER
D.N.F.
8/24/10, KPM



O.D.O.T. DISTRICT 2 SURVEY OFFICE (USE ONLY)

PERSONNEL

REFERENCE NO. 7 D

SHEET 13 OF 13

NOTES SCHNEIDER
 H.C. MOSSER
 R.C. BARBOUR
GEYMAN

DATE 7/26/72
 WEATHER CLOUDY
 TEMP. 75°

ROUTE SR 101
 COUNTY SANDUSKY
 TOWNSHIP GREEN CREEK
 SECTION 14
 T 4 N R 16 E

DWG BY NIESE PID _____

TYPE MONUMENT P.K. NAIL

~~ON SURFACE~~ - BELOW 1 1/2"

OFFSET ϕ PAVEMENT ON LT : RT

- TO - EDGE PAVEMENT

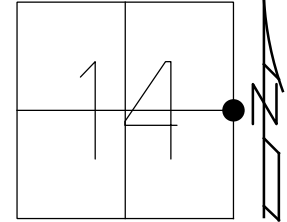
STATION: 192+52.59

HORZ. DATUM: NAD83 OH N 3401

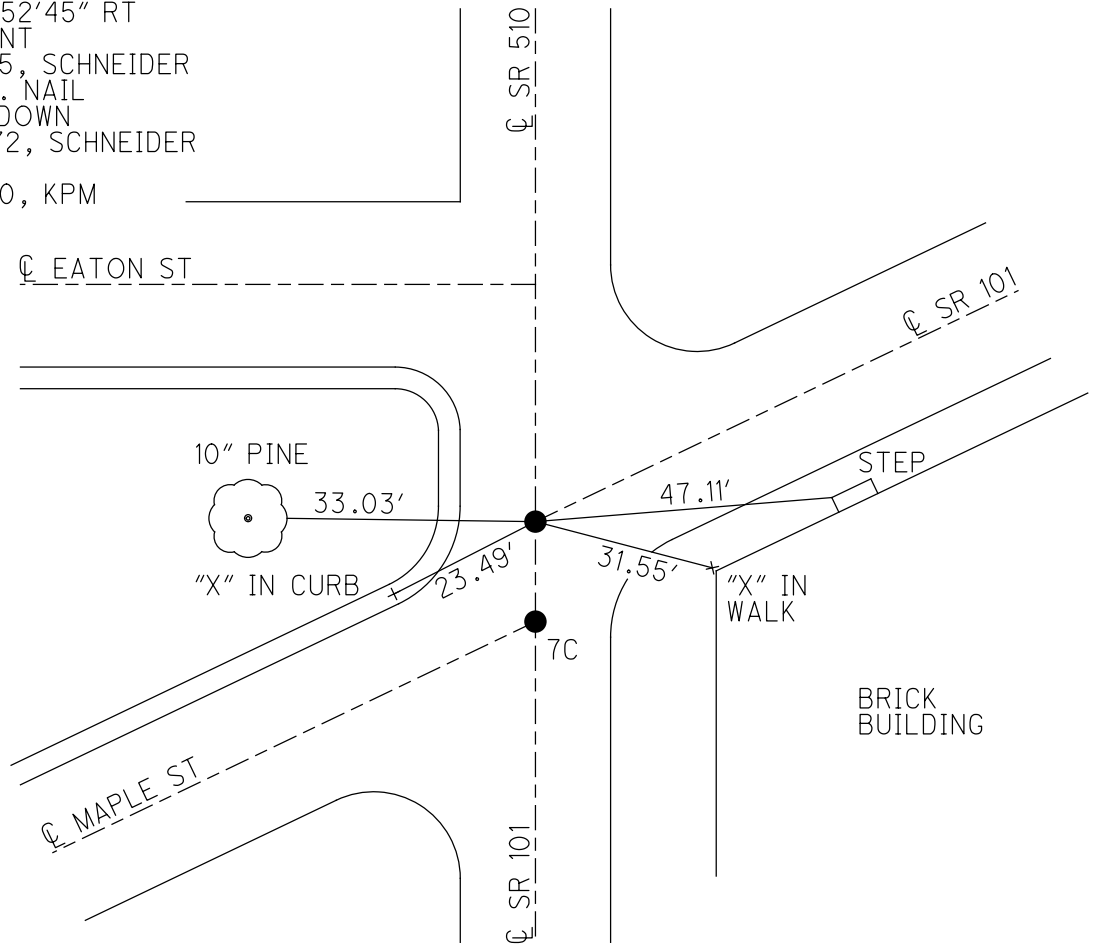
GEOID: NAVD88 2007

GRID: NORTHING: 597894.430

EASTING: 1838041.771



RECORD: P.I.
 STA 192+72
 SR 510 STA 0+00
 $\Delta = 50^{\circ}52'45''$ RT
 FD POINT
 1/25/65, SCHNEIDER
 FD P.K. NAIL
 1-1/2" DOWN
 7/26/72, SCHNEIDER
 CL2
 8/24/10, KPM



O.D.O.T. DISTRICT 2 SURVEY OFFICE (USE ONLY)

PERSONNEL _____

REFERENCE NO. 8

SHEET 1 OF 39

NOTES WESTFALL

DATE 6/27/13

ROUTE SR 101

H.C. ROUSOS

WEATHER CLEAR

COUNTY SANDUSKY

R.C. HOMAN

TEMP. 70°

TOWNSHIP GREEN CREEK

SECTION 13

DWG BY NIESE PID _____

T 4 N R 6 E

TYPE MONUMENT MAG NAIL

ON SURFACE - ~~BELOW~~ ON

OFFSET CL PAVEMENT ON LT : RT

36.6' TO LT EDGE PAVEMENT

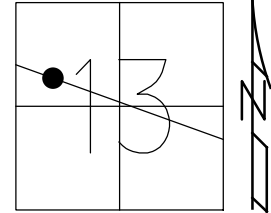
STATION: 204+94.38

HORIZ.DATUM: _____

GEOID: _____

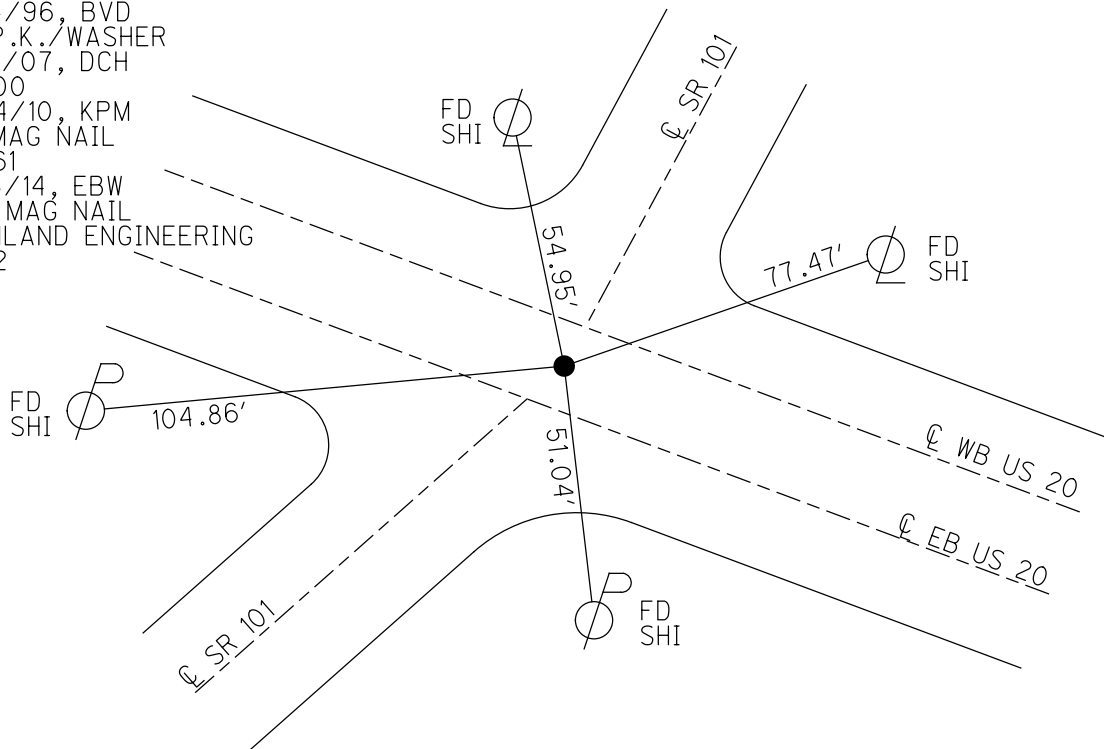
GRID: NORTHING: 598670.918

EASTING: 1839011.073



RECORD:
 STA 205+12.34
 FD POINT
 1/25/65, SCHNEIDER
 FD SM.R.R.SPIKE
 7/29/96, MB
 SET P.K./WASHER
 10/4/96, BVD
 FD P.K./WASHER
 5/21/07, DCH
 CL200
 8/24/10, KPM
 FD MAG NAIL
 REF61
 11/13/14, EBW
 SET MAG NAIL
 RICHLAND ENGINEERING
 8/22

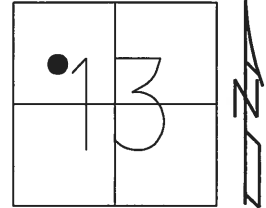
NOTE:
 US-20 REF61



O.D.O.T. DISTRICT 2 SURVEY OFFICE (USE ONLY)

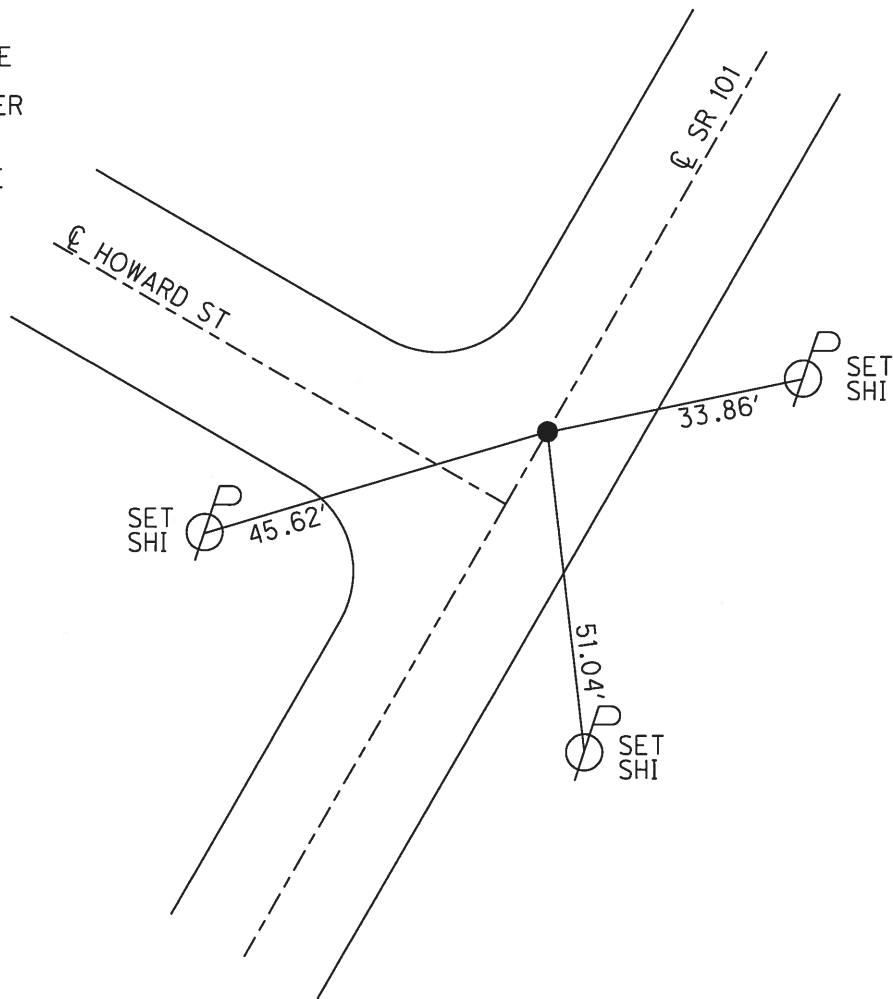
PERSONNEL _____ REFERENCE NO. 8 A SHEET 2 OF 39
 NOTES RIPPLE DATE 6/4/86 ROUTE SR 101
 H.C. BARBOUR WEATHER SUNNY COUNTY SANDUSKY
 R.C. GEYMAN TEMP. 87° TOWNSHIP GREEN CREEK
 _____ SECTION 13
 _____ T 4 N R 16 E

TYPE MONUMENT BOLT SPIKE
 ON SURFACE - ~~BELOW~~ ON
 LEFT - ☉ PAV'T - RIGHT ON
- TO - EDGE PAVEMENT
 S.L.M. 210+06.15



Grid: Northing: 599114.003 Easting: 1839282.477

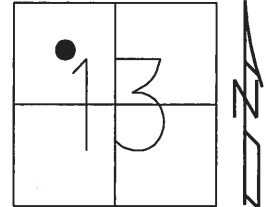
RECORD: P.I.
 STA. 5+19.9
 $\Delta = 0^{\circ} 05' RT$
 FD SM.R.R.SPIKE
 10/3/72
 SET P.K./WASHER
 8/1/78
 FD BOLT SPIKE
 6/4/86, RIPPLE
 FD P.K.NAIL
 REF1
 11/13/14, EBW



O.D.O.T. DISTRICT 2 SURVEY OFFICE (USE ONLY)

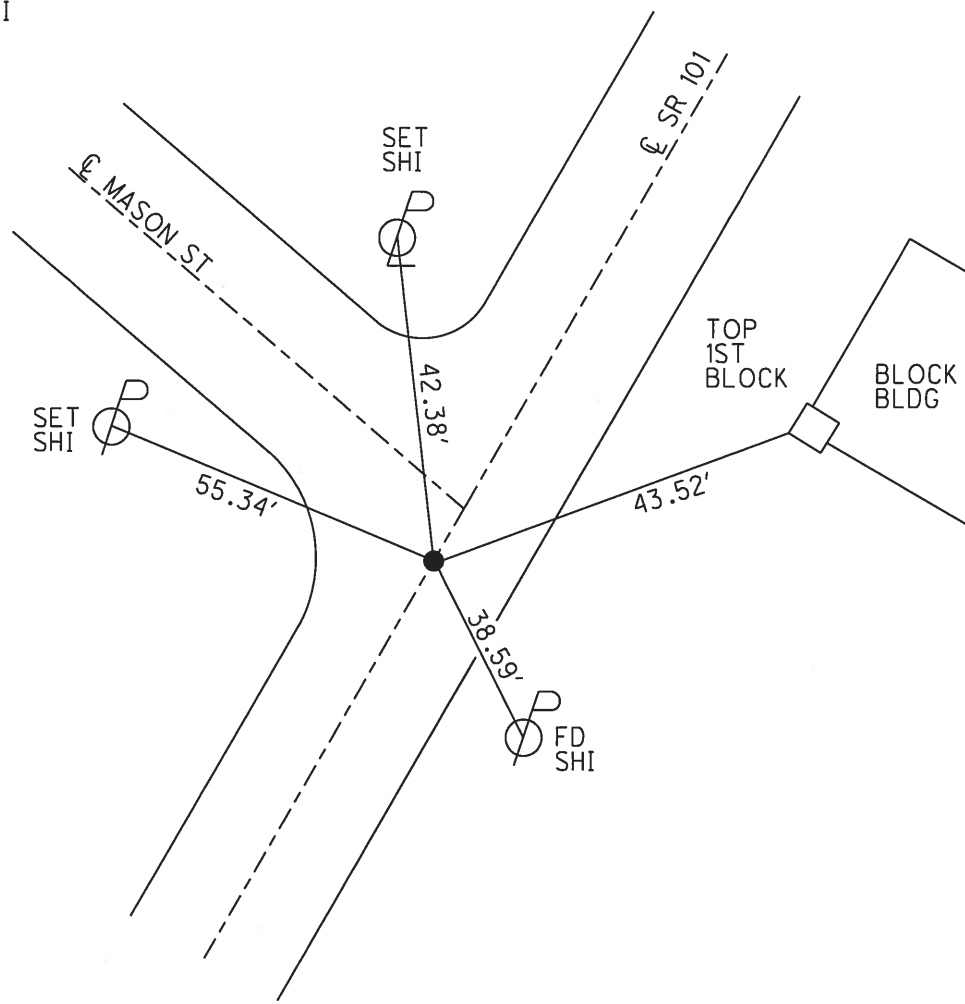
PERSONNEL _____ REFERENCE NO. 8 B SHEET 3 OF 39
 NOTES WESTFALL DATE 11/12/14 ROUTE SR 101
 H.C. ROUSOS WEATHER CLEAR COUNTY SANDUSKY
 R.C. HOMAN TEMP. 40° TOWNSHIP GREEN CREEK
 _____ SECTION 13
 _____ T 4 N R 16 E

TYPE MONUMENT MAG/WASHER
 ON SURFACE - ~~BELOW~~ ON
 LEFT - ☉ PAV'T - RIGHT ON
 _____ TO _____ EDGE PAVEMENT
 S.L.M. 214+16.67



Grid: Northing: 599460.703 Easting: 1839502.309

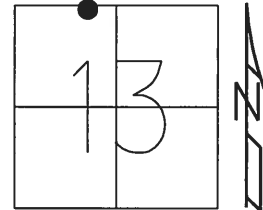
RECORD:
 FD HINGE NAIL/SHI
 10/3/72
 SET P.K./WASHER
 8/1/78
 FD P.K./WASHER
 6/4/86, RIPPLE
 SET MAG/WASHER
 REF1
 11/12/14, EBW
 SET MAG/WASHER
 12/11/17, JLL



O.D.O.T. DISTRICT 2 SURVEY OFFICE (USE ONLY)

PERSONNEL _____ REFERENCE NO. 8 C SHEET 4 OF 39
 NOTES CREW UNKNOWN DATE 10/3/72 ROUTE SR 101
 H.C. _____ WEATHER FAIR COUNTY SANDUSKY
 R.C. _____ TEMP. 70° TOWNSHIP GREEN CREEK
 _____ SECTION 13
 _____ T 4 N R 16 E

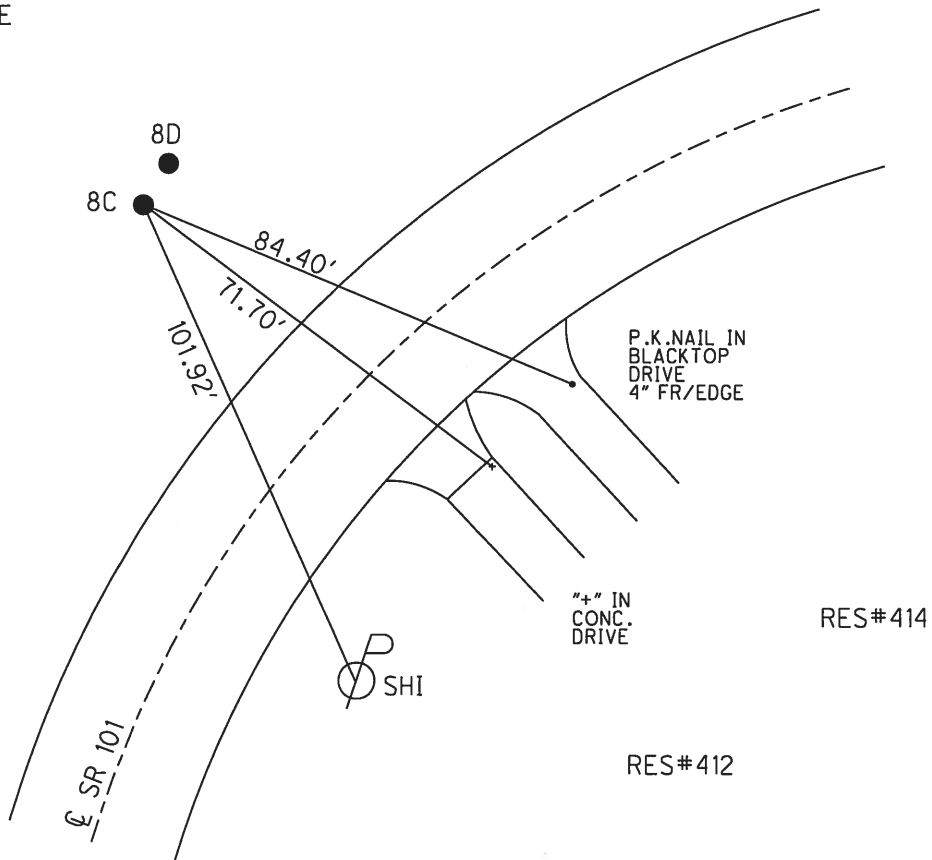
TYPE MONUMENT 1" IPIPE
~~ON SURFACE~~ - BELOW 14"
 LEFT - ☉ PAV'T - ~~RIGHT~~ 50.7'
 - TO - EDGE PAVEMENT
 S.L.M. 229+64.33



Grid: Northing: 600767.539 Easting: 1840331.422

RECORD:
 FD 1" IPIPE
 14" DOWN
 10/3/72
 5/11/78
 FD 3/4" IPIPE
 REF 4
 11/13/14, EBW

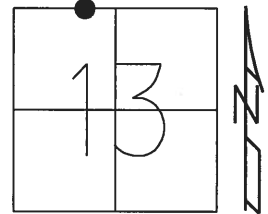
DIST. 8C-8D = 3.71'



O.D.O.T. DISTRICT 2 SURVEY OFFICE (USE ONLY)

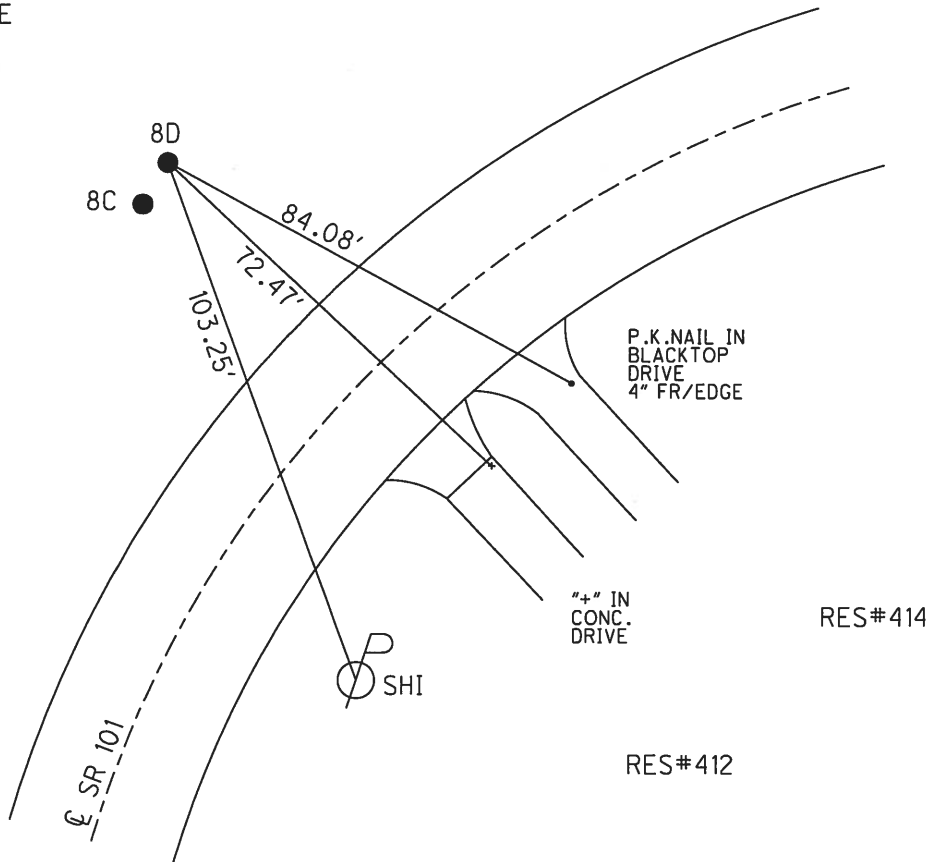
PERSONNEL _____ REFERENCE NO. 8 D SHEET 5 OF 39
 NOTES CREW UNKNOWN DATE 10/3/72 ROUTE SR 101
 H.C. _____ WEATHER FAIR COUNTY SANDUSKY
 R.C. _____ TEMP. 70° TOWNSHIP GREEN CREEK
 _____ SECTION 13
 _____ T 4 N R 16 E

TYPE MONUMENT 1" IPIPE
~~ON SURFACE~~ - BELOW 14"
 LEFT - ☉ PAV'T - ~~RIGHT~~ 51.8'
 - TO - EDGE PAVEMENT
 S.L.M. 229+68.03
 Grid: Northing: 600770.695 Easting: 1840333.367



RECORD:
 FD 1" IPIPE
 14" DOWN
 10/3/72
 5/11/78
 FD 3/4" IPIPE
 REF4
 11/13/14, EBW

DIST. 8C-8D= 3.71'



O.D.O.T. DISTRICT 2 SURVEY OFFICE (USE ONLY)

PERSONNEL _____ REFERENCE NO. 9 SHEET 6 OF 39

NOTES LEU DATE 12/11 /17 ROUTE SR 101
 H.C. LEU WEATHER CLOUDY COUNTY SANDUSKY
 R.C. FARKAS TEMP. 31° TOWNSHIP GREEN CREEK
 _____ SECTION 12
 _____ T 4 N R 16 E

TYPE MONUMENT MAG/WASHER

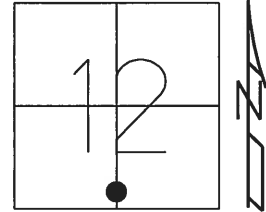
ON SURFACE - ~~BELOW~~ ON

LEFT - ☉ PAV'T - ~~RIGHT~~ 0.6'

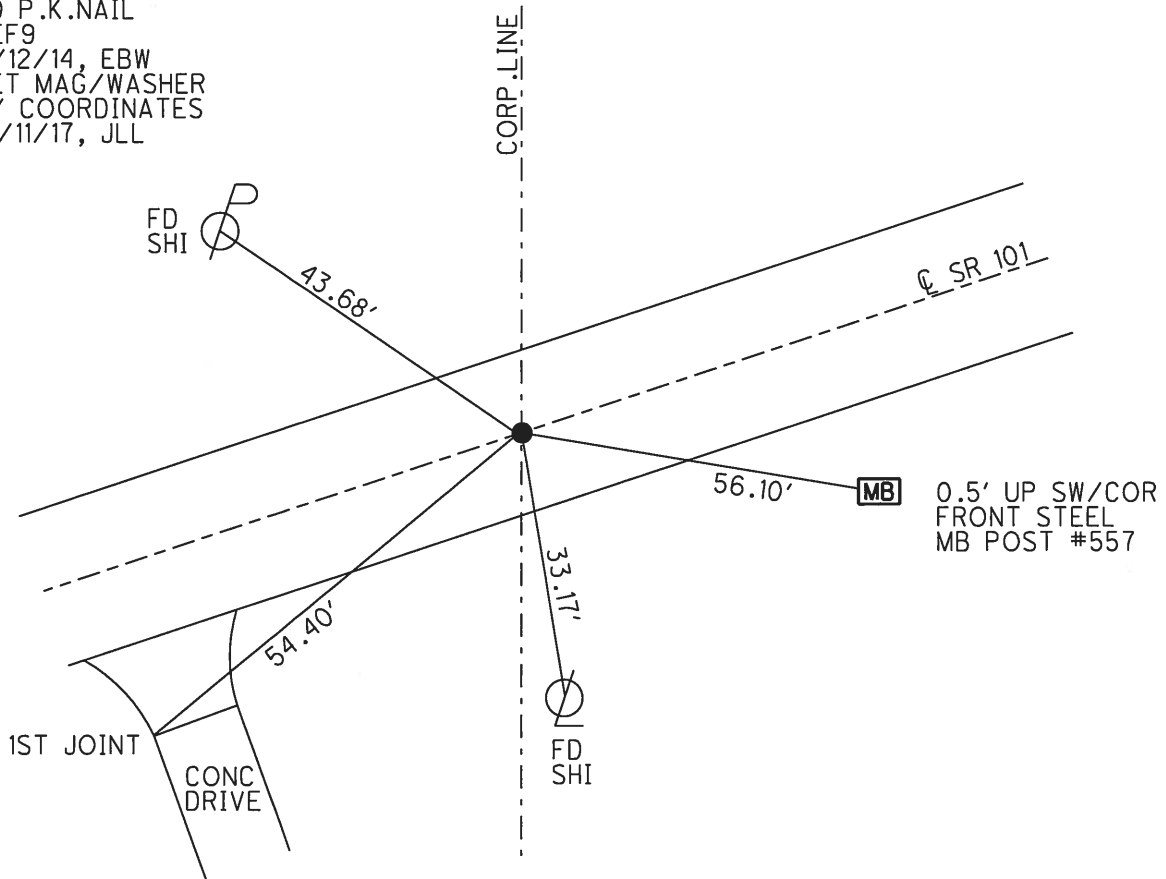
_____ TO _____ EDGE PAVEMENT

S.L.M. 234+24.29

Grid: Northing: 600955.936 Easting: 1840750.333



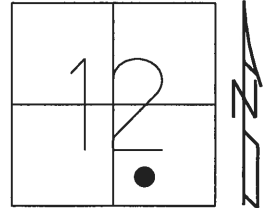
RECORD:
 CLYDE CITY LIMITS
 STA. 234+05
 FD P.K./WASHER
 6/9/86, RIPPLE
 FD P.K.NAIL
 REF9
 11/12/14, EBW
 SET MAG/WASHER
 BY COORDINATES
 12/11/17, JLL



O.D.O.T. DISTRICT 2 SURVEY OFFICE (USE ONLY)

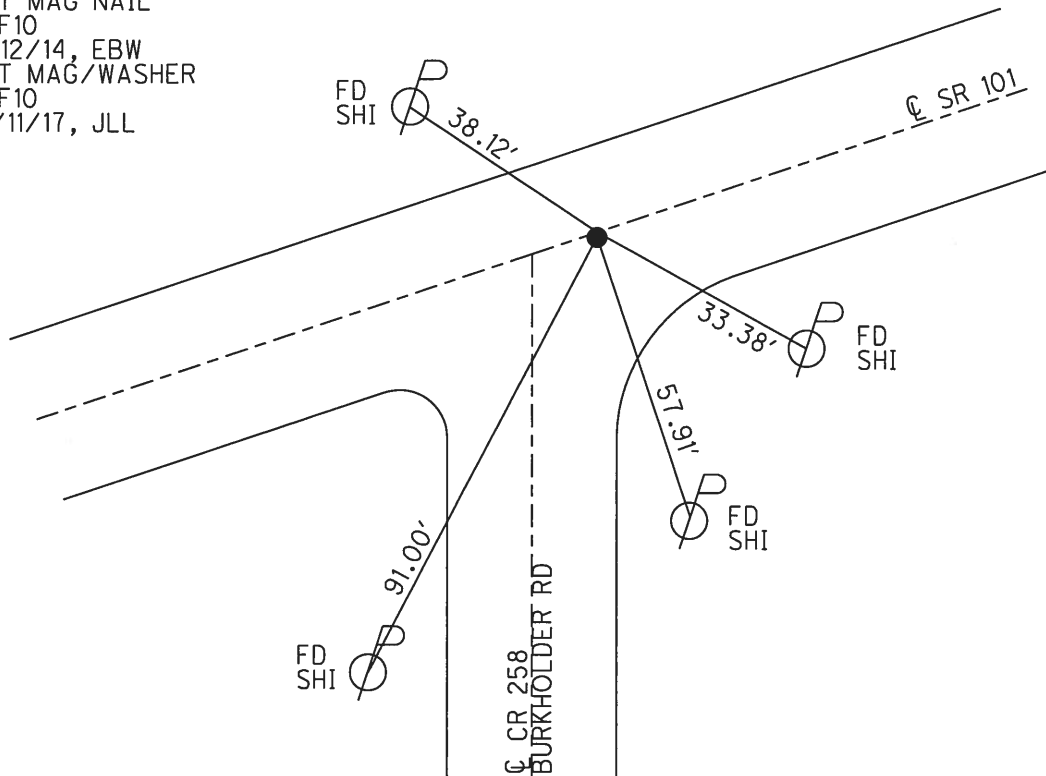
PERSONNEL _____ REFERENCE NO. 10 SHEET 7 OF 39
 NOTES LEU DATE 12/11/17 ROUTE SR 101
 H.C. LEU WEATHER CLOUDY COUNTY SANDUSKY
 R.C. FARKAS TEMP. 31° TOWNSHIP GREEN CREEK
 SECTION 12
 T 4 N R 16 E

TYPE MONUMENT MAG/WASHER
 ON SURFACE - ~~BELOW~~ ON
 LEFT - ☉ PAV'T - RIGHT ON
10.2' TO LT EDGE PAVEMENT
 S.L.M. 239+88.82



Grid: Northing: 601186.852 Easting: 1841265.388

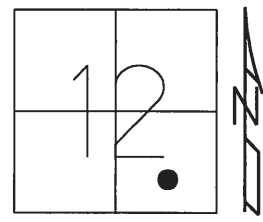
RECORD:
 FD P.K.NAIL
 ATOP P.K.NAIL
 ATOP R.R.SPIKE
 10/14/17, CRONIN
 FD P.K./WASHER
 8/4/97, CL
 SET P.K./WASHER
 8/21/97, SAH
 SET MAG NAIL
 REF10
 11/12/14, EBW
 SET MAG/WASHER
 REF10
 12/11/17, JLL



O.D.O.T. DISTRICT 2 SURVEY OFFICE (USE ONLY)

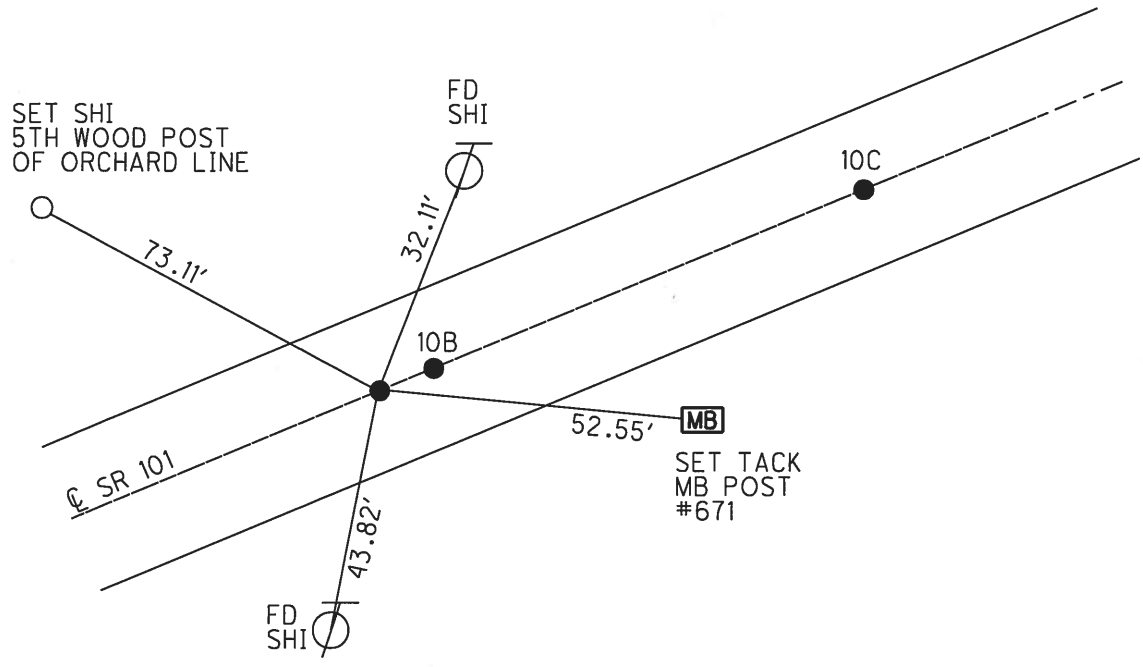
PERSONNEL _____ REFERENCE NO. 10 A SHEET 8 OF 39
 NOTES LEU DATE 12/12/17 ROUTE SR 101
 H.C. LEU WEATHER CLOUDY COUNTY SANDUSKY
 R.C. FARKAS TEMP. 31° TOWNSHIP GREEN CREEK
 SECTION 12
 T 4 N R 16 E

TYPE MONUMENT P.K.NAIL
 ON SURFACE - ~~BELOW~~ ON
~~LEFT~~ - CL PAV'T - RIGHT 0.3'
9.8' TO RT EDGE PAVEMENT
 S.L.M. 246+79.56
 Grid: Northing: 601468.452 Easting: 1841896.209



RECORD:
 UNKNOWN ORIGIN
 FD P.K./WASHER
 8/11/97, SAH
 SET P.K./WASHER
 8/21/97, SAH
 FD P.K.NAIL
 REFA10
 11/12/14, EBW
 SET MAG/WASHER
 12/12/17, JLL

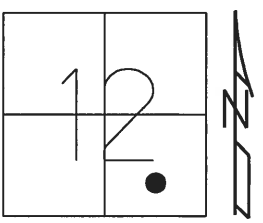
DIST.
 10A-10B= 4.94'
 10B-10C= 92.36'



O.D.O.T. DISTRICT 2 SURVEY OFFICE (USE ONLY)

PERSONNEL _____ REFERENCE NO. 10 B SHEET 9 OF 39
 NOTES LEU DATE 12/12/17 ROUTE SR 101
 H.C. LEU WEATHER CLOUDY COUNTY SANDUSKY
 R.C. FARKAS TEMP. 31° TOWNSHIP GREEN CREEK
 SECTION 12
 T 4 N R 16 E

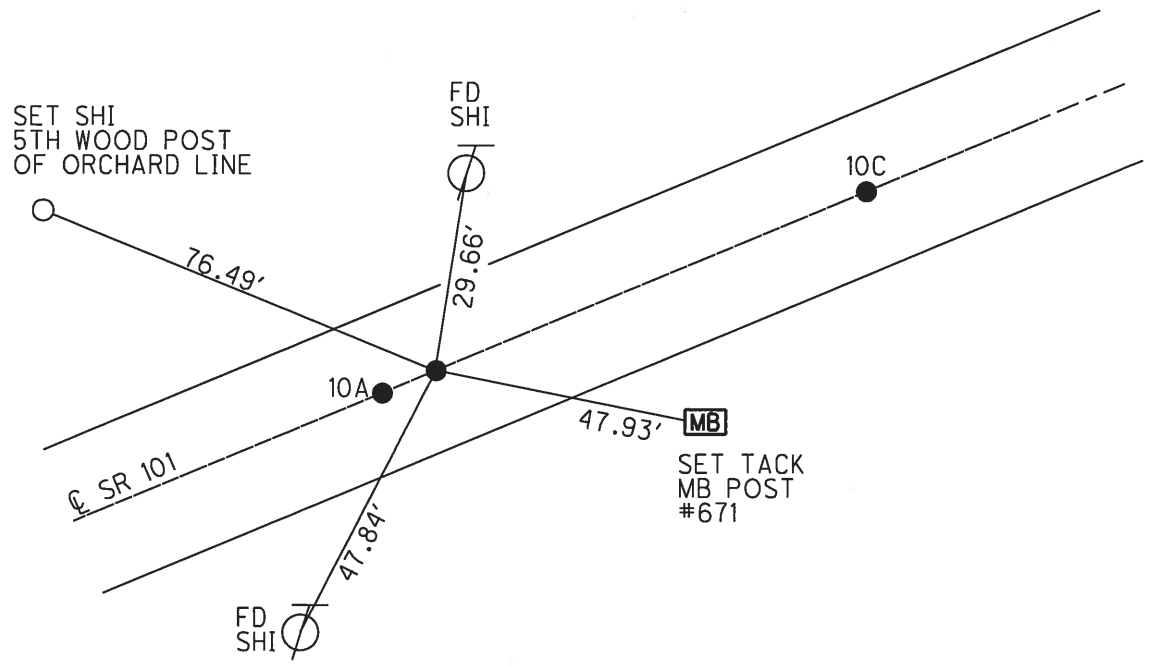
TYPE MONUMENT P.K.NAIL
 ON SURFACE - ~~BELOW~~ ON
~~LEFT~~ - CL PAV'T - RIGHT 0.4'
9.8' TO RT EDGE PAVEMENT
 S.L.M. 246+84.50



Grid: Northing: 601470.422 Easting: 1841900.743

RECORD:
 UNKNOWN ORIGIN
 FD LG.R.R.SPIKE
 0.2' DOWN
 8/11/97, SAH
 SET P.K./WASHER
 8/21/97, SAH
 FD P.K.NAIL
 REFB10
 11/12/14, EBW
 SET MAG/WASHER
 12/12/17, JLL

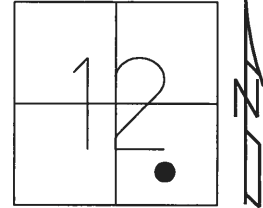
DIST.
 10A-10B= 4.94'
 10B-10C= 92.36'



O.D.O.T. DISTRICT 2 SURVEY OFFICE (USE ONLY)

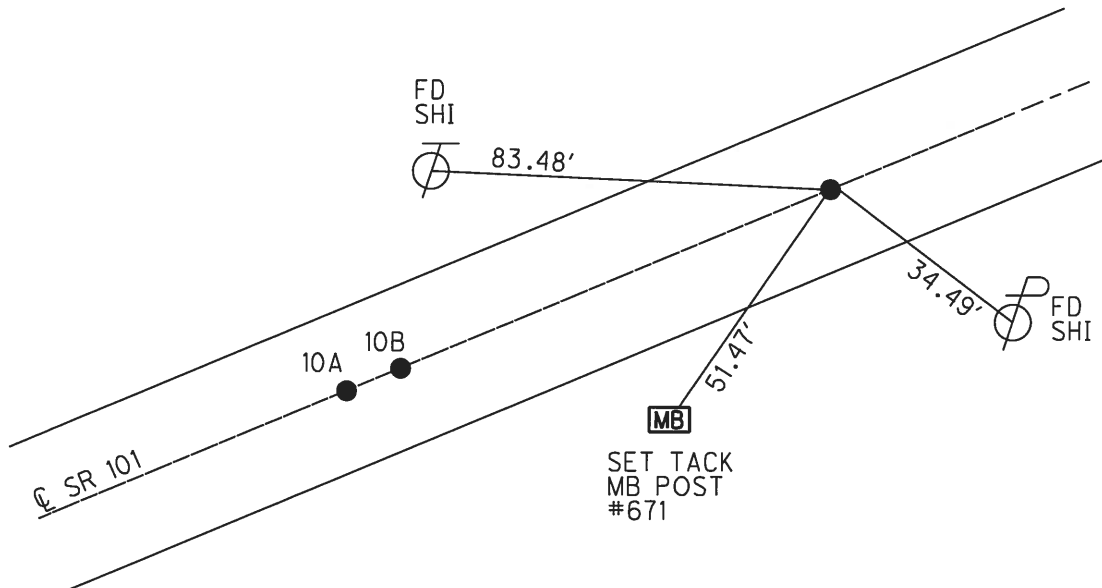
PERSONNEL _____ REFERENCE NO. 10 C SHEET 10 OF 39
 NOTES LEU DATE 12/12/17 ROUTE SR 101
 H.C. LEU WEATHER CLOUDY COUNTY SANDUSKY
 R.C. FARKAS TEMP. 31° TOWNSHIP GREEN CREEK
 _____ SECTION 12
 _____ T 4 N R 16 E

TYPE MONUMENT P.K.NAIL
 ON SURFACE - ~~BELOW~~ ON
~~LEFT~~ - CL PAV'T - RIGHT 0.4'
9.7' TO RT EDGE PAVEMENT
 S.L.M. 247+76.87
 Grid: Northing: 601508.159 Easting: 1841985.007



RECORD:
 UNKNOWN ORIGIN
 FD P.K./WASHER
 8/11/97, SAH
 SET P.K./WASHER
 8/21/97, SAH
 FD P.K.NAIL
 REFC10
 11/12/14, EBW
 SET MAG/WASHER
 12/12/17, JLL

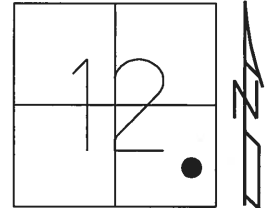
DIST.
 10A-10B= 4.94'
 10B-10C= 92.36'



O.D.O.T. DISTRICT 2 SURVEY OFFICE (USE ONLY)

PERSONNEL _____ REFERENCE NO. 10 D SHEET 11 OF 39
 NOTES HUSS DATE 8/11/97 ROUTE SR 101
 H.C. VAN DUSEN WEATHER CLOUDY COUNTY SANDUSKY
 R.C. MOSER TEMP. 72° TOWNSHIP GREEN CREEK
 _____ SECTION 12
 _____ T 4 N R 16 E

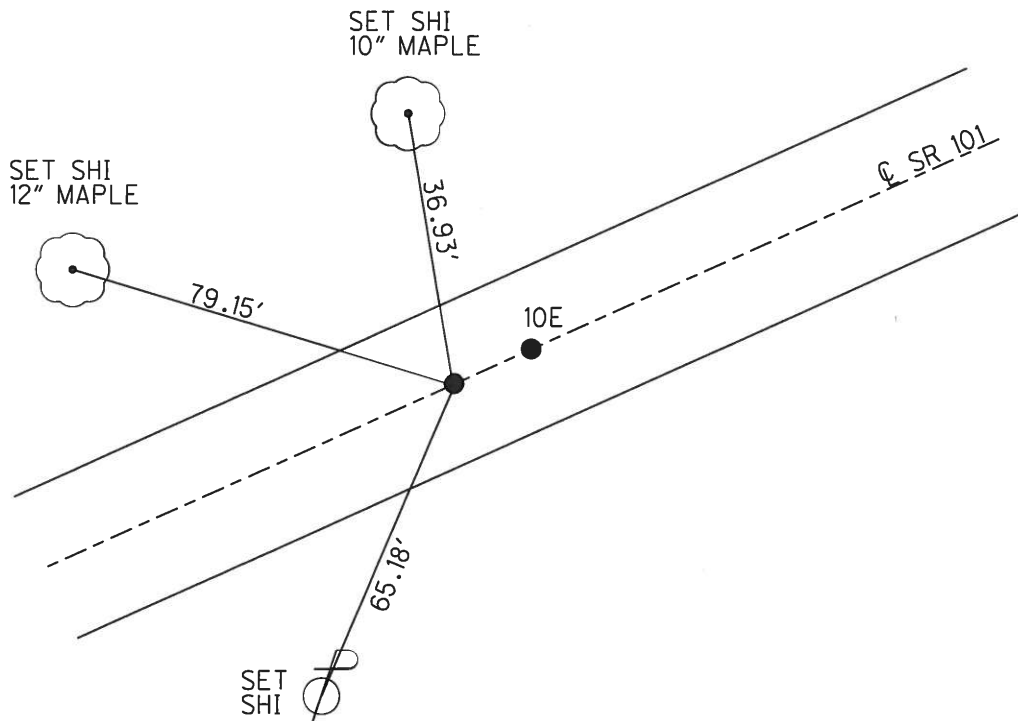
TYPE MONUMENT R.R.SPIKE
 ON SURFACE - BELOW 0.2'
 LEFT - ☉ PAV'T - RIGHT 1'
9.1' TO RT EDGE PAVEMENT
 S.L.M. 250+09.74



Grid: Northing: 601603.161 Easting: 1842197.654

RECORD:
 ORIGIN UNKNOWN
 FD R.R.SPIKE
 0.2' DOWN
 8/11/97, SAH
 FD P.K.NAIL
 REF D10
 11/12/14, EBW

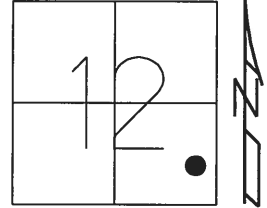
DIST. 10D-10E= 3.43'



O.D.O.T. DISTRICT 2 SURVEY OFFICE (USE ONLY)

PERSONNEL _____ REFERENCE NO. 10 E SHEET 12 OF 39
NOTES WESTFALL DATE 11/12/13 ROUTE SR 101
H.C. _____ WEATHER _____ COUNTY SANDUSKY
R.C. _____ TEMP. _____ TOWNSHIP GREEN CREEK
SECTION 12
T 4 N R 16 E

TYPE MONUMENT MAG NAIL
ON SURFACE - BELOW _____ ON _____
LEFT - ☉ PAV'T - RIGHT _____
_____ TO _____ EDGE PAVEMENT
S.L.M. 250+13.18

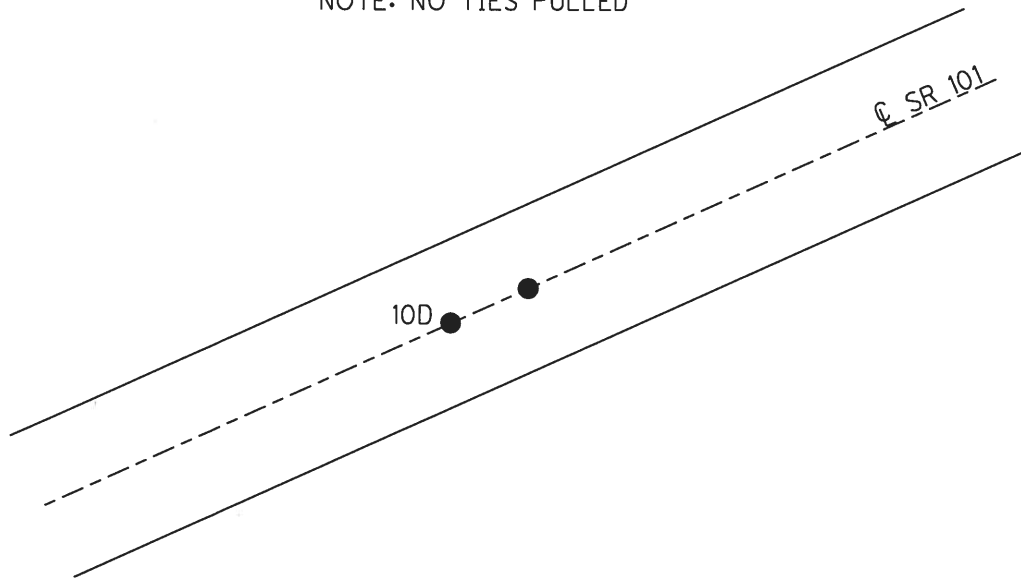


Grid: Northing: 601604.713 Easting: 184220.717

RECORD:
ORIGIN UNKNOWN
FD MAG NAIL
REFE10
11/12/14, EBW

DIST. 10D-10E= 3.43'

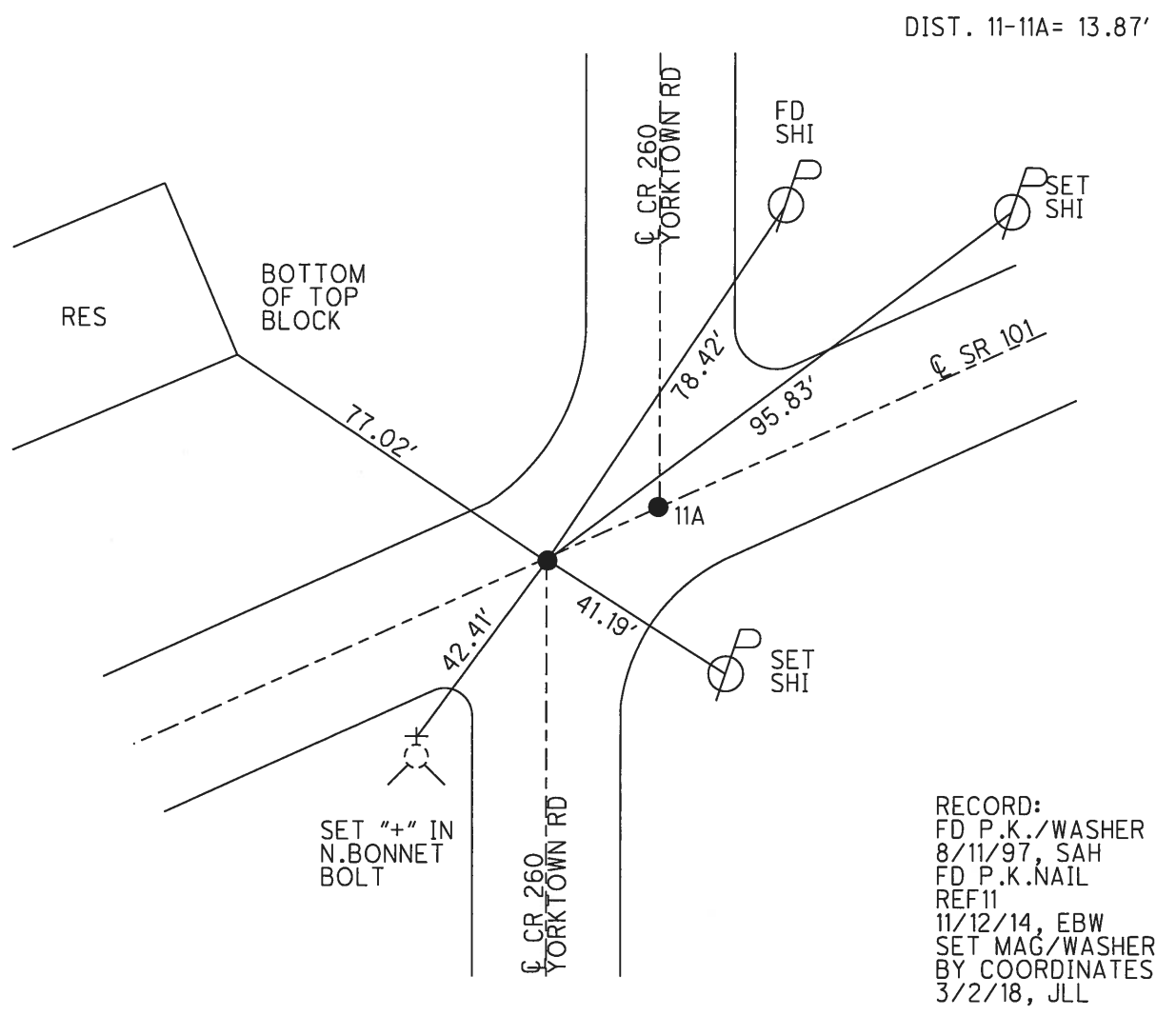
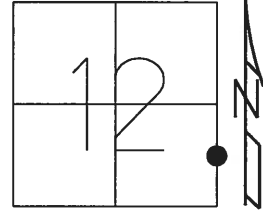
NOTE: NO TIES PULLED



O.D.O.T. DISTRICT 2 SURVEY OFFICE (USE ONLY)

PERSONNEL _____ REFERENCE NO. 11 SHEET 13 OF 39
 NOTES AUBLE DATE 3/2/18 ROUTE SR 101
 H.C. LEU WEATHER CLOUDY COUNTY SANDUSKY
 R.C. AUBLE TEMP. 33° TOWNSHIP GREEN CREEK
 SECTION 12
 T 4 N R 16 E

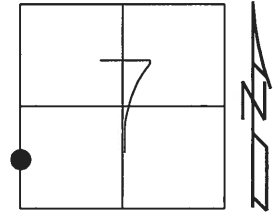
TYPE MONUMENT P.K./WASHER
 ON SURFACE - ~~BELOW~~ ON _____
~~LEFT~~ - Q PAV'T - RIGHT 1.5'
 - TO - EDGE PAVEMENT
 S.L.M. 263+44.17
 Grid: Northing: 602147.399 Easting: 1843416.052



O.D.O.T. DISTRICT 2 SURVEY OFFICE (USE ONLY)

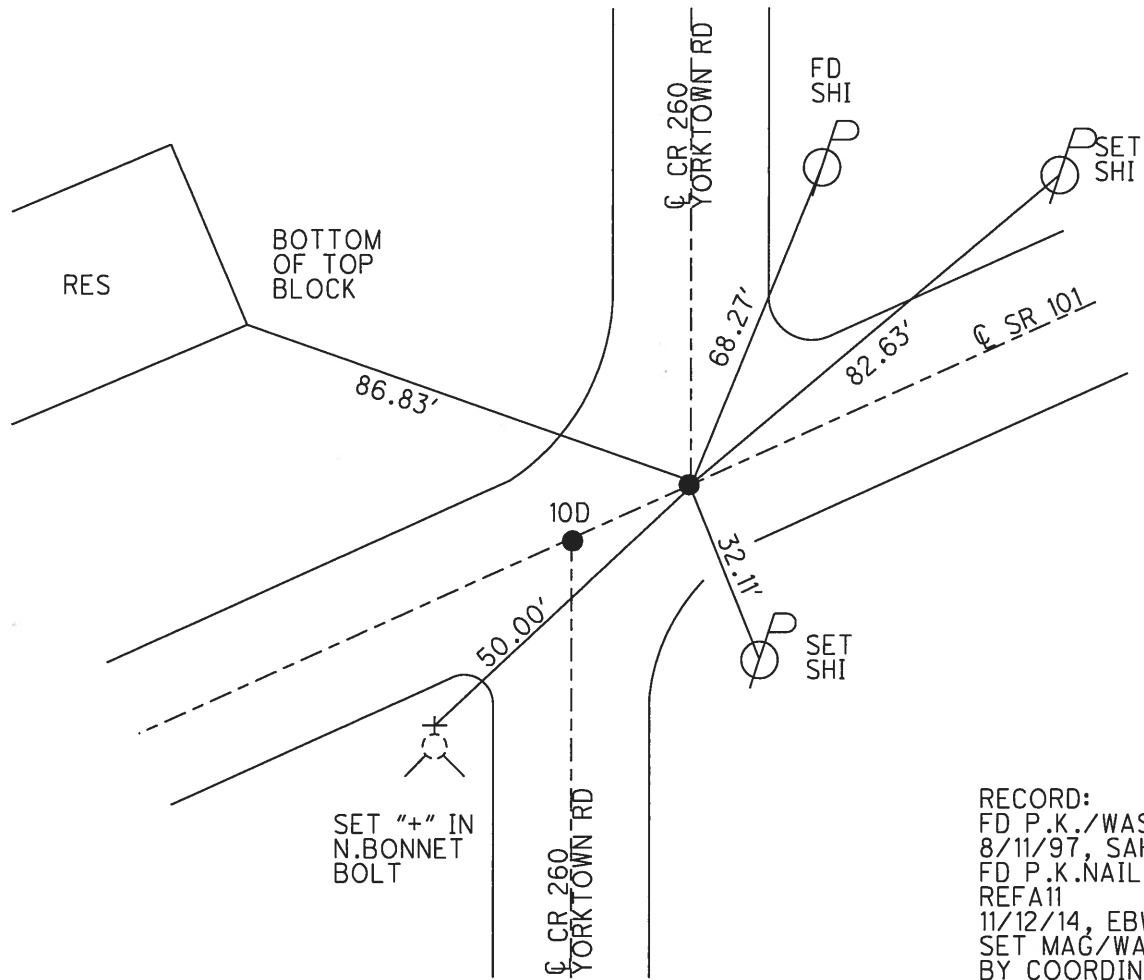
PERSONNEL _____ REFERENCE NO. 11 A SHEET 14 OF 39
 NOTES AUBLE DATE 3/2/18 ROUTE SR 101
 H.C. LEU WEATHER CLOUDY COUNTY SANDUSKY
 R.C. AUBLE TEMP. 33° TOWNSHIP YORK
 _____ SECTION 7
 _____ T 4 N R 17 E

TYPE MONUMENT P.K./WASHER
 ON SURFACE - ~~BELOW~~ ON _____
~~LEFT~~ - CL PAV'T - RIGHT 1.5'
 - TO - EDGE PAVEMENT
 S.L.M. 263+58.01



Grid: Northing: 602152.923 Easting: 1843428.741

DIST. 11-11A = 13.87'



RECORD:
 FD P.K./WASHER
 8/11/97, SAH
 FD P.K.NAIL
 REFA11
 11/12/14, EBW
 SET MAG/WASHER
 BY COORDINATES
 3/2/18, JLL

O.D.O.T. DISTRICT 2 SURVEY OFFICE (USE ONLY)

PERSONNEL _____ REFERENCE NO. 11 B SHEET 15 OF 39
 NOTES AUBLE DATE 3/2/18 ROUTE SR 101
 H.C. LEU WEATHER CLOUDY COUNTY SANDUSKY
 R.C. AUBLE TEMP. 33° TOWNSHIP YORK
 SECTION 7
 T 4 N R 17 E

TYPE MONUMENT MAG/WASHER

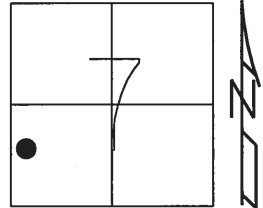
ON SURFACE - ~~BELOW~~ ON _____

~~LEFT~~ - ℄ PAV'T - RIGHT 1.9'

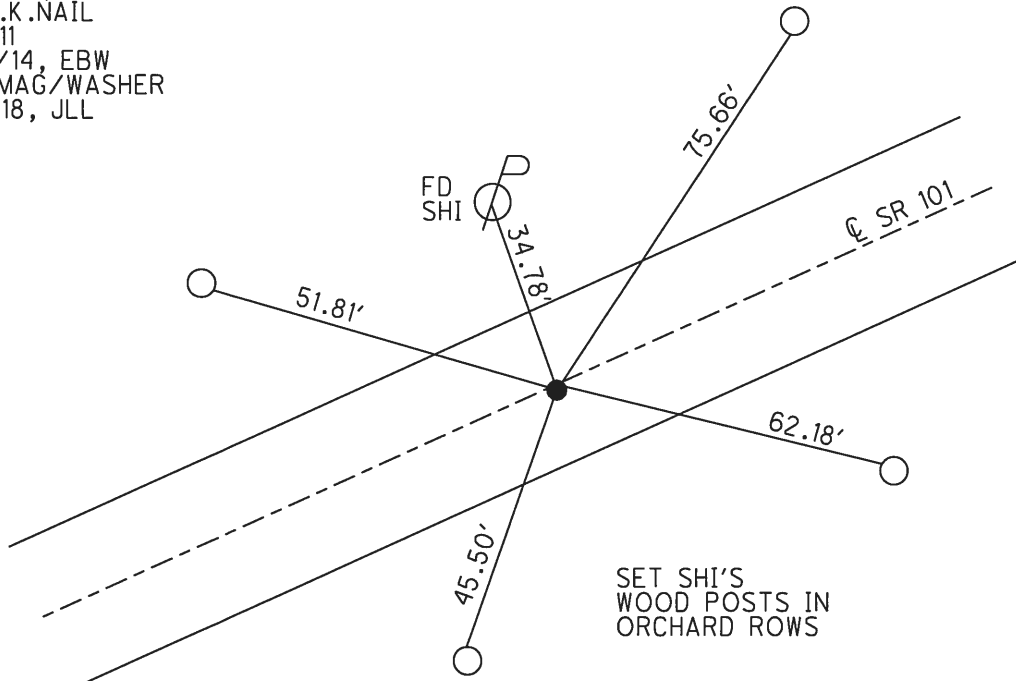
8.5' TO RT EDGE PAVEMENT

S.L.M. 266+30.75

Grid: Northing: 602260.667 Easting: 1843679.294



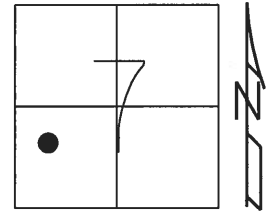
RECORD:
 ORIGIN UNKNOWN
 FD LG.R.R.SPIKE
 8/11/97, SAH
 SET P.K./WASHER
 8/21/97, SAH
 FD P.K.NAIL
 REFB11
 11/12/14, EBW
 SET MAG/WASHER
 3/2/18, JLL



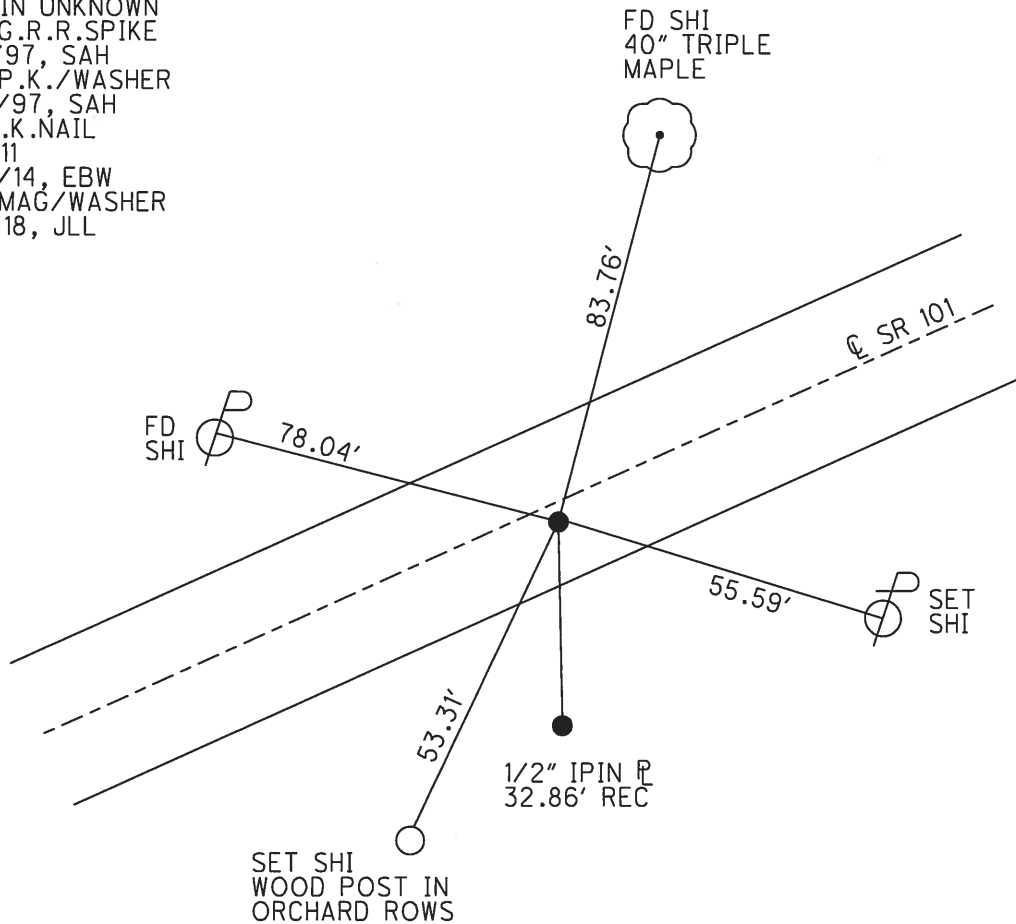
O.D.O.T. DISTRICT 2 SURVEY OFFICE (USE ONLY)

PERSONNEL _____ REFERENCE NO. 11 C SHEET 16 OF 39
 NOTES AUBLE DATE 3/2/18 ROUTE SR 101
 H.C. LEU WEATHER CLOUDY COUNTY SANDUSKY
 R.C. AUBLE TEMP. 33° TOWNSHIP YORK
 _____ SECTION 7
 _____ T 4 N R 17 E

TYPE MONUMENT MAG/WASHER
 ON SURFACE - ~~BELOW~~ ON _____
~~LEFT~~ - ☉ PAV'T - RIGHT 2.5'
8.2' TO RT EDGE PAVEMENT
 S.L.M. 273+44.03



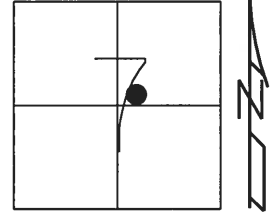
RECORD:
 ORIGIN UNKNOWN
 FD LG.R.R.SPIKE
 8/11/97, SAH
 SET P.K./WASHER
 8/21/97, SAH
 FD P.K.NAIL
 REFC11
 11/12/14, EBW
 SET MAG/WASHER
 3/2/18, JLL



O.D.O.T. DISTRICT 2 SURVEY OFFICE (USE ONLY)

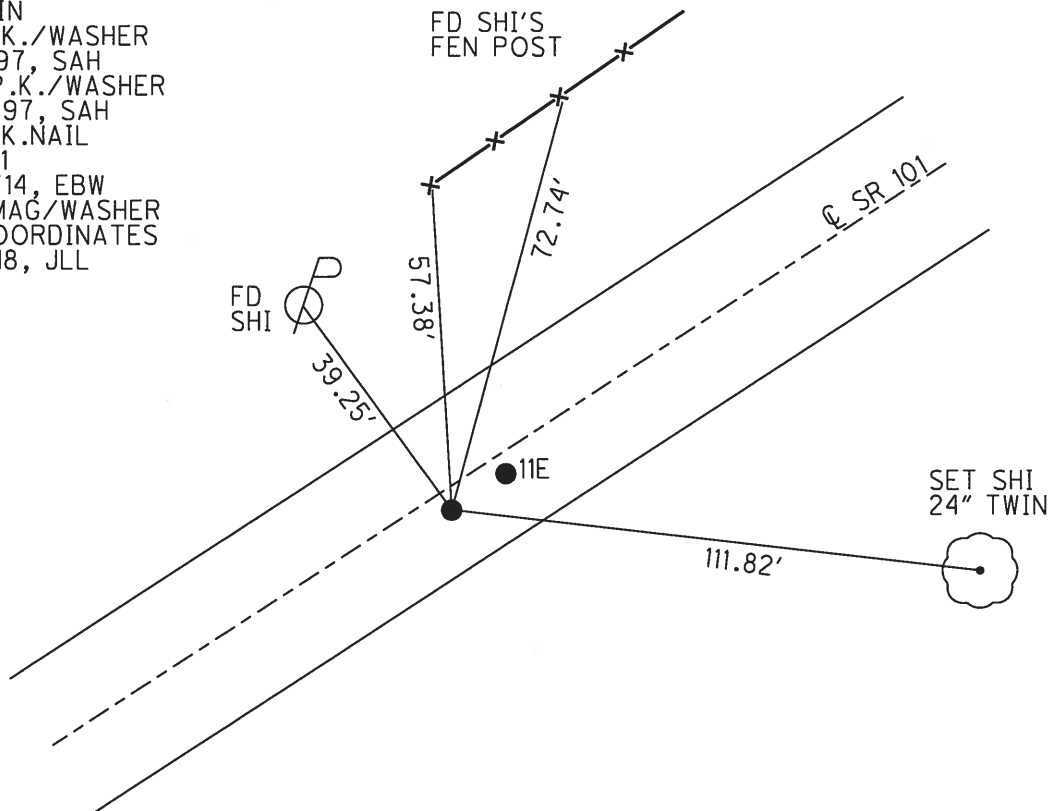
PERSONNEL _____ REFERENCE NO. 11 D SHEET 17 OF 39
 NOTES AUBLE DATE 3/5/18 ROUTE SR 101
 H.C. LEU WEATHER SUNNY COUNTY SANDUSKY
 R.C. AUBLE TEMP. 32° TOWNSHIP YORK
 _____ SECTION 7
 _____ T 4 N R 17 E

TYPE MONUMENT MAG/WASHER
 ON SURFACE - ~~BELOW~~ ON
~~LEFT~~ - CL PAV'T - RIGHT 2.7'
7.6' TO RT EDGE PAVEMENT
 S.L.M. 296+35.63
 Grid: Northing: 603447.804 Easting: 1846439.738



RECORD: P.I.
 STA. 91+51.08
 FD P.K./WASHER
 ATOP R.R.SPIKE
 CRONIN
 FD P.K./WASHER
 8/4/97, SAH
 SET P.K./WASHER
 8/21/97, SAH
 FD P.K.NAIL
 REFD11
 11/12/14, EBW
 SET MAG/WASHER
 BY COORDINATES
 3/5/18, JLL

DIST. 11D-11E = 6.06'



O.D.O.T. DISTRICT 2 SURVEY OFFICE (USE ONLY)

PERSONNEL	REFERENCE NO.	11 E	SHEET	18	OF	39
NOTES	AUBLE	DATE	3/5/18	ROUTE	SR 101	
H.C.	LEU	WEATHER	SUNNY	COUNTY	SANDUSKY	
R.C.	AUBLE	TEMP.	32°	TOWNSHIP	YORK	
				SECTION	7	
				T	4	N
				R	17	E

TYPE MONUMENT MAG/WASHER

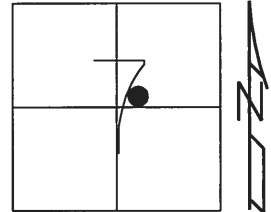
ON SURFACE - ~~BELOW~~ ON

~~LEFT~~ - CL PAV'T - RIGHT 2.9'

7.6' TO RT EDGE PAVEMENT

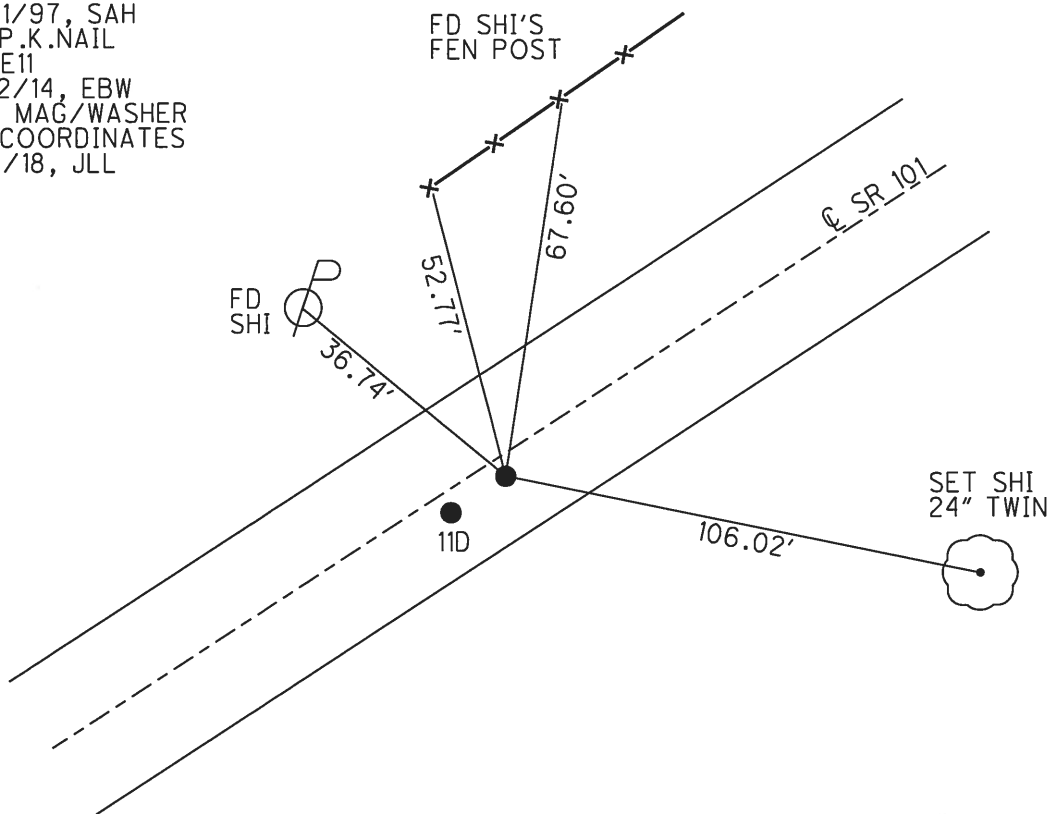
S.L.M. 296+41.69

Grid: Northing: 603450.185 Easting: 1846445.307



RECORD:
 FD P.K./WASHER
 8/4/97, SAH
 SET P.K./WASHER
 8/21/97, SAH
 FD P.K.NAIL
 REF E11
 11/12/14, EBW
 SET MAG/WASHER
 BY COORDINATES
 3/5/18, JLL

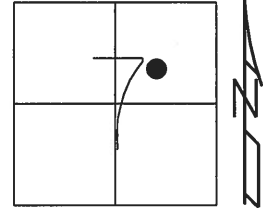
DIST. 11D-11E = 6.06'



O.D.O.T. DISTRICT 2 SURVEY OFFICE (USE ONLY)

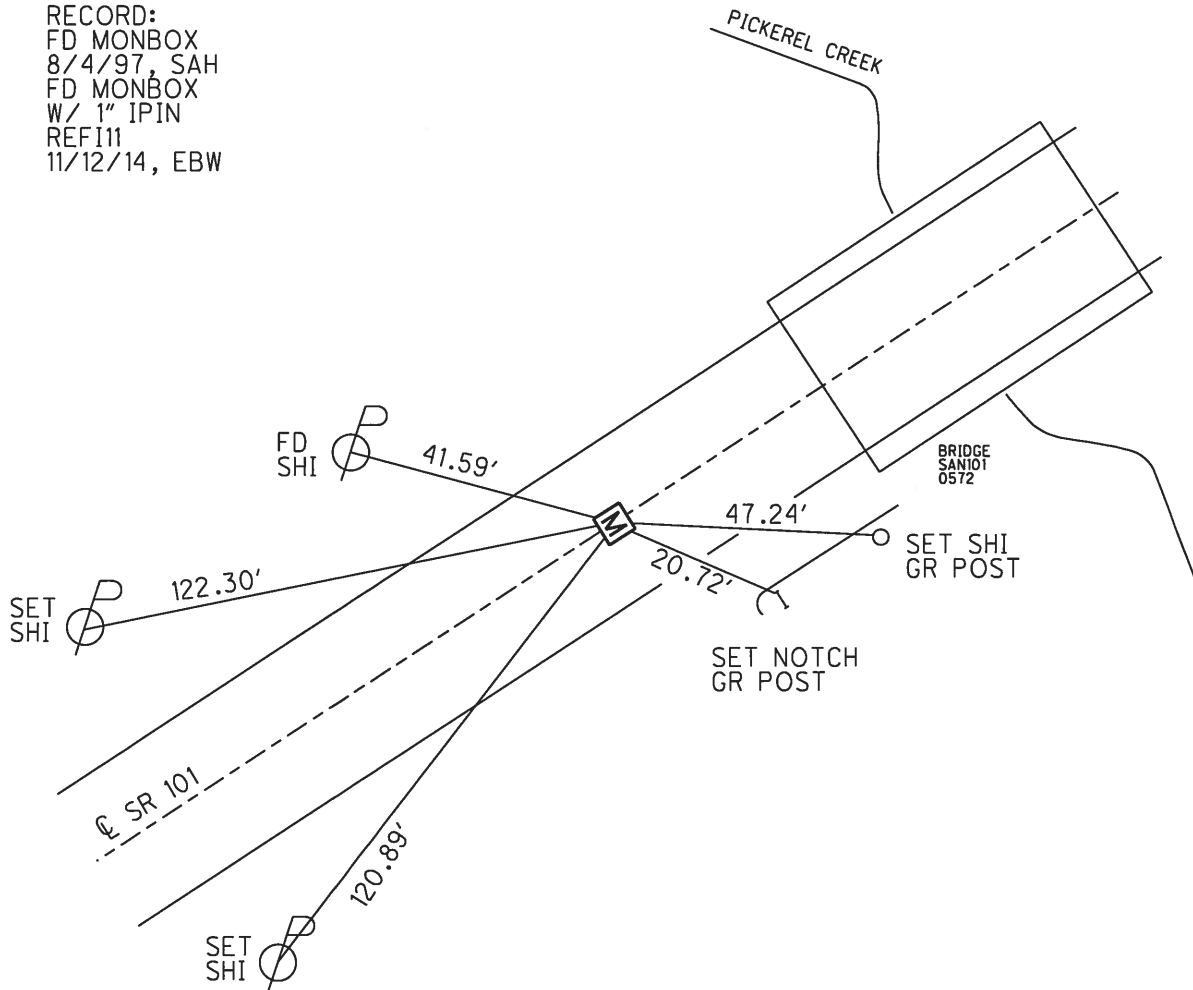
PERSONNEL _____ REFERENCE NO. 11 F SHEET 19 OF 39
 NOTES AUBLE DATE 3/5/18 ROUTE SR 101
 H.C. LEU WEATHER SUNNY COUNTY SANDUSKY
 R.C. AUBLE TEMP. 32° TOWNSHIP YORK
 SECTION 7
 T 4 N R 17 E

TYPE MONUMENT MONBOX W/ 1" IPIN
 ON SURFACE - ~~BELOW~~ ON
 LEFT - C PAV'T - RIGHT ON
11' TO LT EDGE PAVEMENT
 S.L.M. 300+34.21



Grid: Northing: 603631.961 Easting: 1846793.192

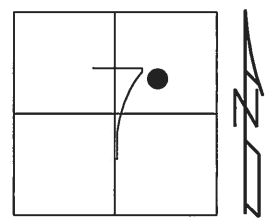
RECORD:
 FD MONBOX
 8/4/97, SAH
 FD MONBOX
 W/ 1" IPIN
 REF11
 11/12/14, EBW



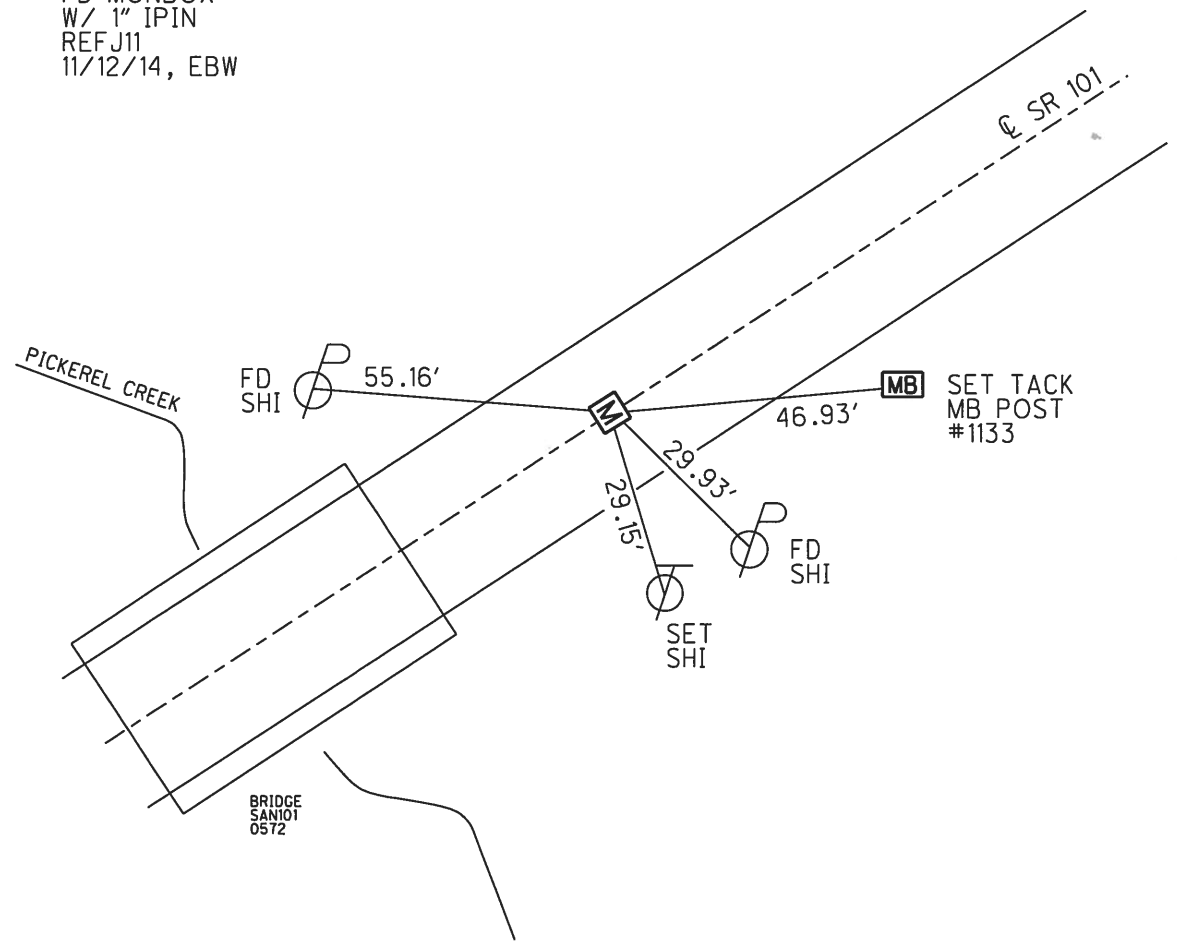
O.D.O.T. DISTRICT 2 SURVEY OFFICE (USE ONLY)

PERSONNEL _____ REFERENCE NO. 11 G SHEET 20 OF 39
 NOTES AUBLE DATE 3/5/18 ROUTE SR 101
 H.C. LEU WEATHER SUNNY COUNTY SANDUSKY
 R.C. AUBLE TEMP. 32° TOWNSHIP YORK
 _____ SECTION 7
 _____ T 4 N R 17 E

TYPE MONUMENT MONBOX W/ 1" IPIN
 ON SURFACE - ~~BELOW~~ ON
 LEFT - Q PAV'T - RIGHT ON
11' TO LT EDGE PAVEMENT
 S.L.M. 303+34.15
 Grid: Northing: 603770.825 Easting: 1847059.072



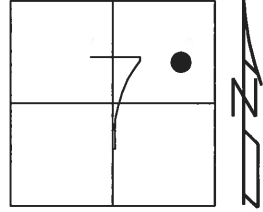
RECORD:
 FD MONBOX
 8/4/97, SAH
 FD MONBOX
 W/ 1" IPIN
 REFJ11
 11/12/14, EBW



O.D.O.T. DISTRICT 2 SURVEY OFFICE (USE ONLY)

PERSONNEL	REFERENCE NO.	11 H	SHEET	21	OF	39
NOTES	AUBLE	DATE	3/5/18	ROUTE	SR 101	
H.C.	LEU	WEATHER	SUNNY	COUNTY	SANDUSKY	
R.C.	AUBLE	TEMP.	36°	TOWNSHIP	YORK	
				SECTION	7	
				T	4	N
				R	17	E

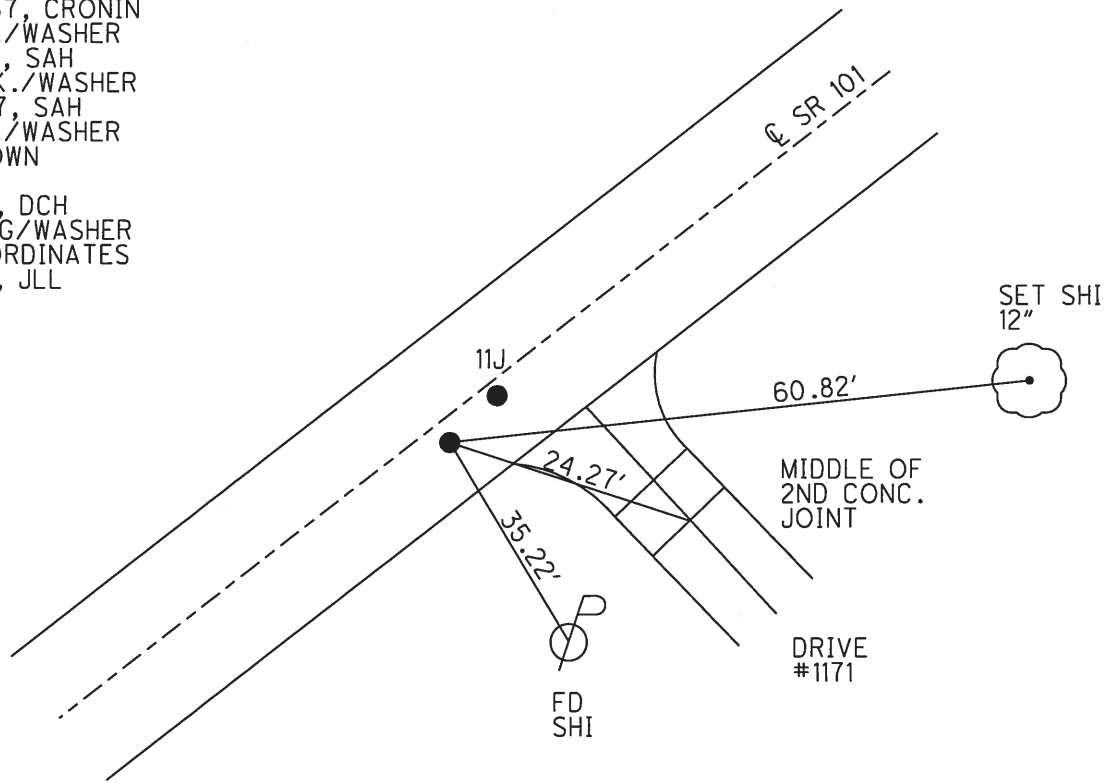
TYPE MONUMENT MAG//WASHER
 ON SURFACE - ~~BELOW~~ ON
~~LEFT~~ - ℄ PAV'T - RIGHT 3.8'
7' TO RT EDGE PAVEMENT
 S.L.M. 306+88



Grid: Northing: 603934.750 Easting: 1847372.653

RECORD: P.I.
 STA. 102+00.90
 $\Delta = 8^{\circ} 05' 00''$ LT
 FD P.K./WASHER
 ATOP R.R.SPIKE
 10/14/87, CRONIN
 FD P.K./WASHER
 8/4/97, SAH
 SET P.K./WASHER
 8/21/97, SAH
 FD P.K./WASHER
 0.2' DOWN
 REFF11
 12/1/14, DCH
 SET MAG/WASHER
 BY COORDINATES
 3/5/18, JLL

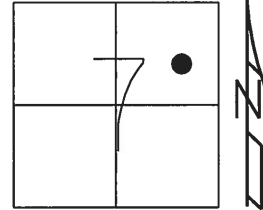
DIST. 11H-11I = 4.34'



O.D.O.T. DISTRICT 2 SURVEY OFFICE (USE ONLY)

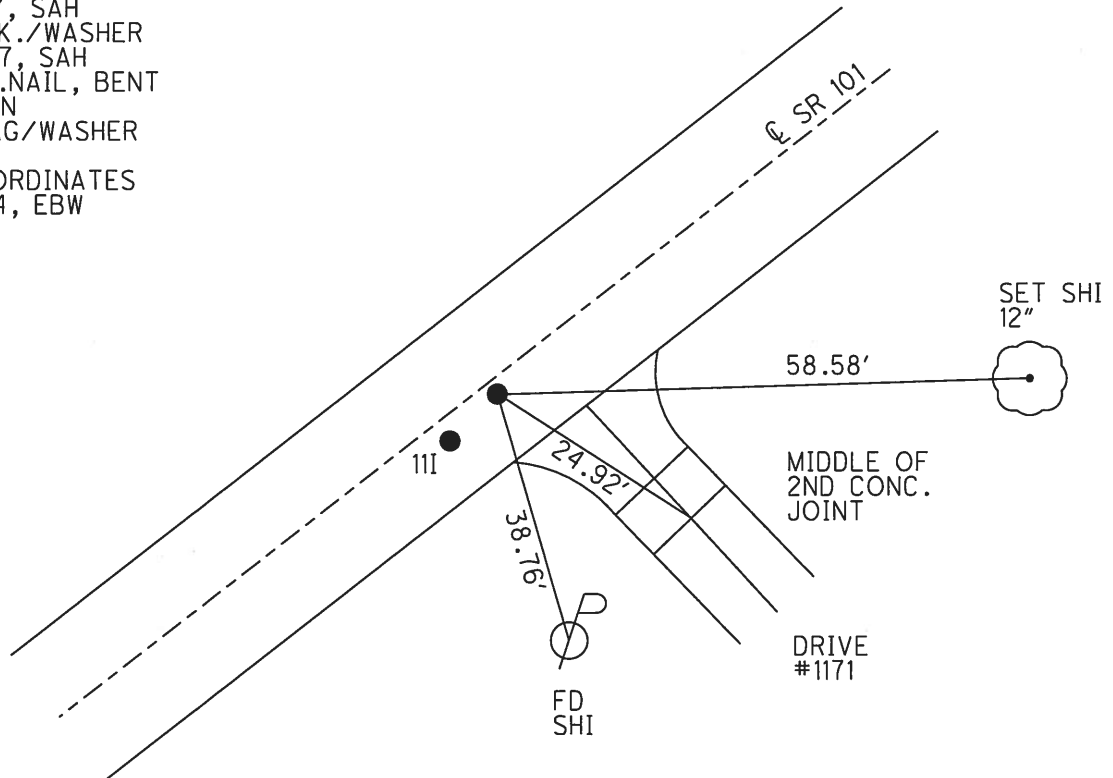
PERSONNEL _____ REFERENCE NO. 11 I SHEET 22 OF 39
 NOTES AUBLE DATE 3/9/18 ROUTE SR 101
 H.C. LEU WEATHER CLOUDY COUNTY SANDUSKY
 R.C. AUBLE TEMP. 32° TOWNSHIP YORK
 _____ SECTION 7
 _____ T 4 N R 17 E

TYPE MONUMENT MAG/WASHER
 ON SURFACE - ~~BELOW~~ ON _____
~~LEFT~~ - Q PAV'T - RIGHT 2.5'
8.4' TO RT EDGE PAVEMENT
 S.L.M. 306+92.35
 Grid: Northing: 603938.034 Easting: 1847375.494



RECORD:
 ORIGIN UNKNOWN
 FD P.K./WASHER
 10/14/87, CRONIN
 FD P.K./WASHER
 8/4/97, SAH
 SET P.K./WASHER
 8/21/97, SAH
 FD P.K.NAIL, BENT
 3" DOWN
 SET MAG/WASHER
 REFG11
 BY COORDINATES
 11/14/14, EBW

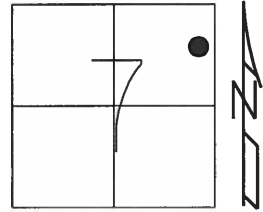
DIST. 11H-11I = 4.34'



O.D.O.T. DISTRICT 2 SURVEY OFFICE (USE ONLY)

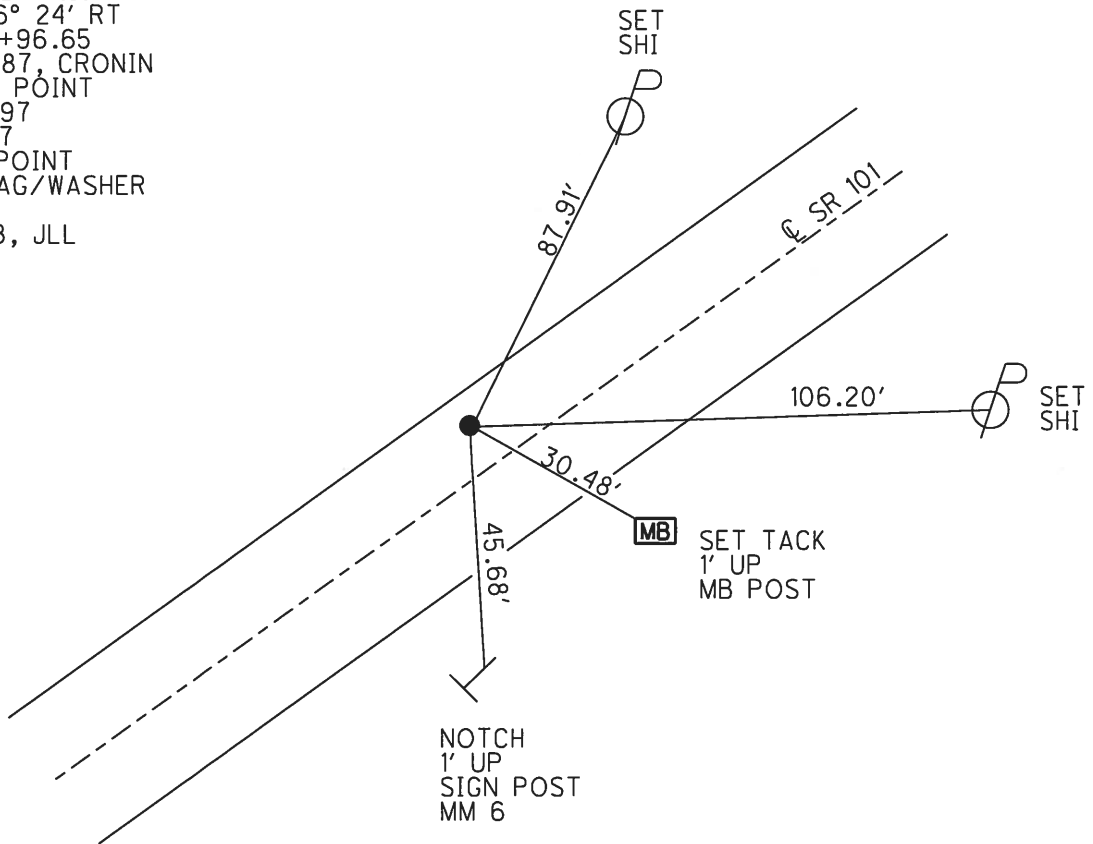
PERSONNEL	REFERENCE NO.	11 J	SHEET	23	OF	39
NOTES	AUBLE	DATE	3/9/18	ROUTE	SR 101	
H.C.	LEU	WEATHER	CLOUDY	COUNTY	SANDUSKY	
R.C.	AUBLE	TEMP.	32°	TOWNSHIP	YORK	
				SECTION	7	
				T	4	N
				R	17	E

TYPE MONUMENT MAG/WASHER
 ON SURFACE - ~~BELOW~~ ON
 LEFT - ℄ PAV'T - ~~RIGHT~~ 8.9'
- TO - EDGE PAVEMENT
 S.L.M. 317+29.67



Grid: Northing: 604572.730 Easting: 1848267.807

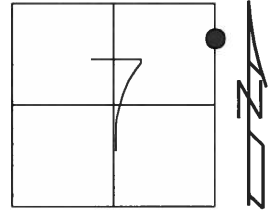
RECORD: P.I.
 $\Delta = 06^\circ 24' RT$
 STA112+96.65
 10/14/87, CRONIN
 D.N.F. POINT
 7/30/97
 8/4/97
 CALC POINT
 SET MAG/WASHER
 REFK11
 3/9/18, JLL



O.D.O.T. DISTRICT 2 SURVEY OFFICE (USE ONLY)

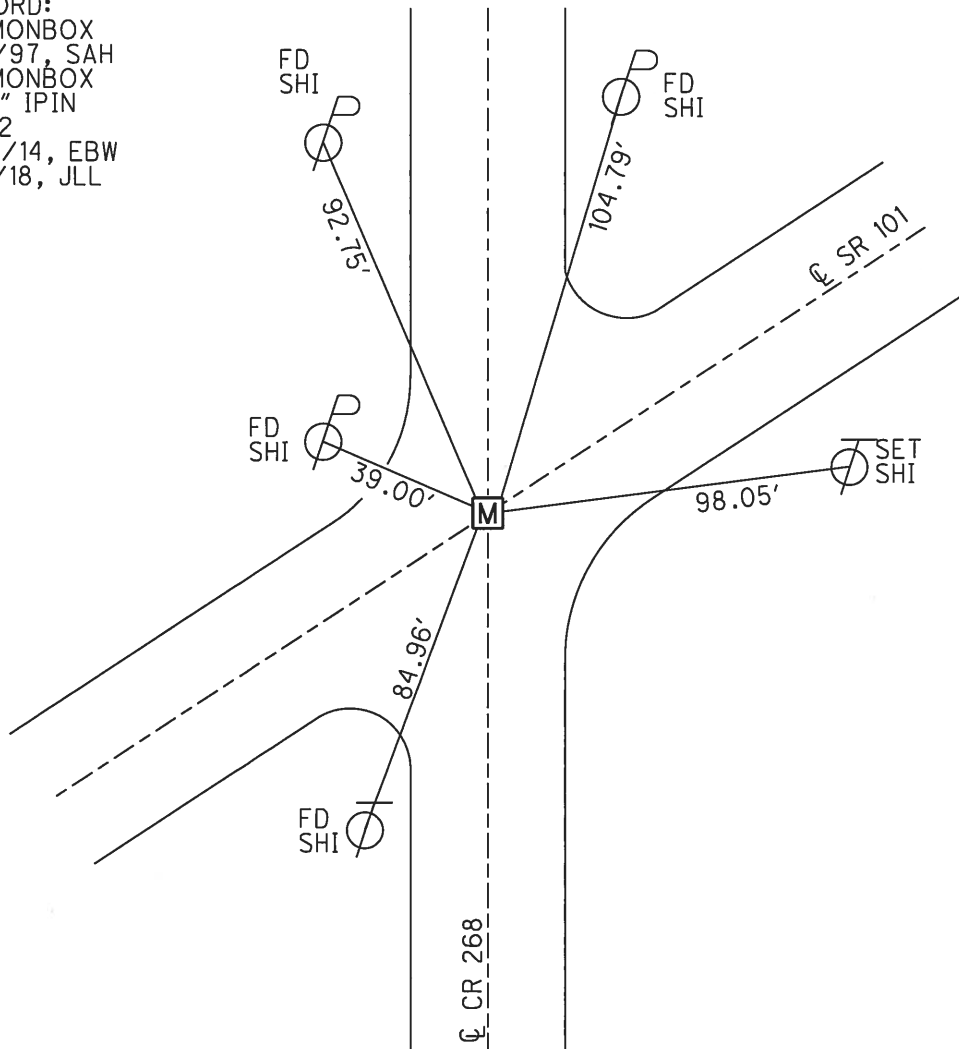
PERSONNEL	REFERENCE NO.	<u>12</u>	SHEET	<u>24</u>	OF	<u>39</u>
NOTES	DATE	<u>3/7/18</u>	ROUTE	<u>SR 101</u>		
H.C.	WEATHER	<u>FLURRIES</u>	COUNTY	<u>SANDUSKY</u>		
R.C.	TEMP.	<u>33°</u>	TOWNSHIP	<u>YORK</u>		
			SECTION	<u>7</u>		
			T	<u>4</u>	N	R
				<u>17</u>		<u>E</u>

TYPE MONUMENT MONBOX W/ 1" IPIN
 ON SURFACE - ~~BELOW~~ ON
 LEFT - ☉ PAV'T - RIGHT ON
 TO EDGE PAVEMENT
 S.L.M. 322+68.79



Grid: Northing: 604808.054 Easting: 1848688.769

RECORD:
 FD MONBOX
 8/4/97, SAH
 FD MONBOX
 W/ 1" IPIN
 REF12
 11/14/14, EBW
 3/7/18, JLL



O.D.O.T. DISTRICT 2 SURVEY OFFICE (USE ONLY)

PERSONNEL	REFERENCE NO.	12 A	SHEET	25	OF	39
NOTES	AUBLE	DATE	3/7/18	ROUTE	SR 101	
H.C.	LEU	WEATHER	CLOUDY	COUNTY	SANDUSKY	
R.C.	AUBLE	TEMP.	3°	TOWNSHIP	YORK	
				SECTION	8	
				T	4	N
				R	17	E

TYPE MONUMENT MONBOX W/ 1" IPIN

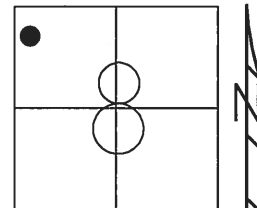
ON SURFACE - ~~BELOW~~ ON

~~LEFT~~ - Q PAV'T - RIGHT 0.5'

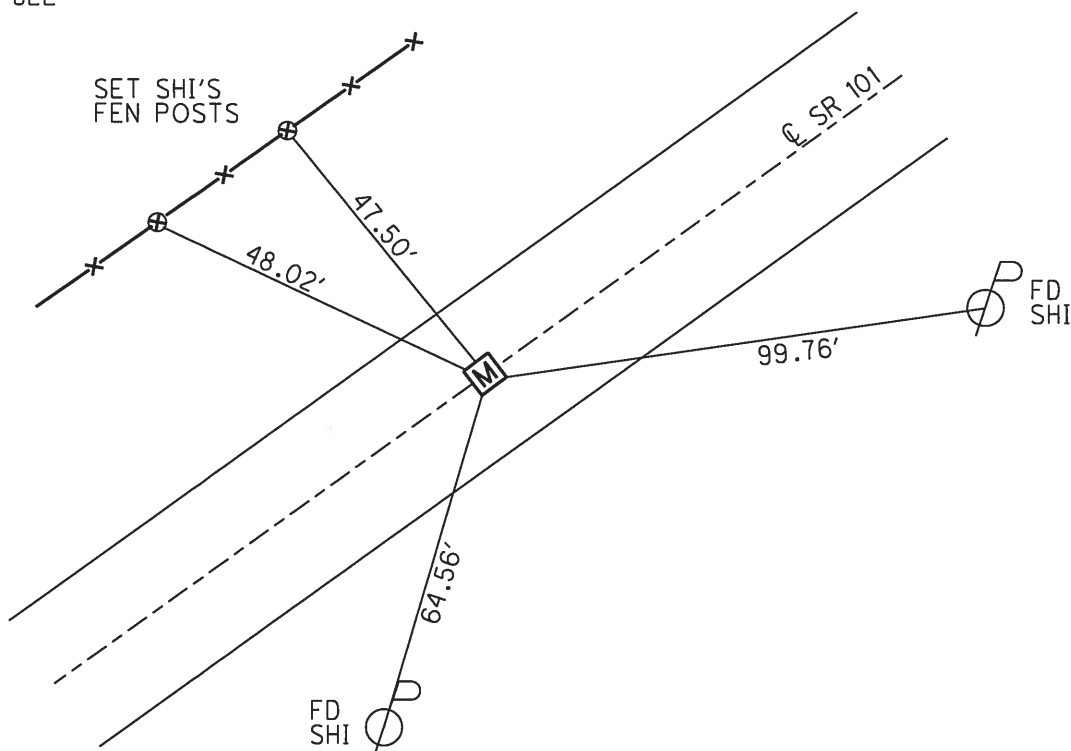
9.7' TO RT EDGE PAVEMENT

S.L.M. 326+33.86

Grid: Northing: 604986.199 Easting: 1849007.419



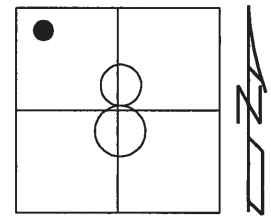
RECORD:
 FD MONBOX
 8/4/97, SAH
 FD MONBOX
 W/ 1" IPIN
 REFA12
 11/14/14, EBW
 3/7/18, JLL



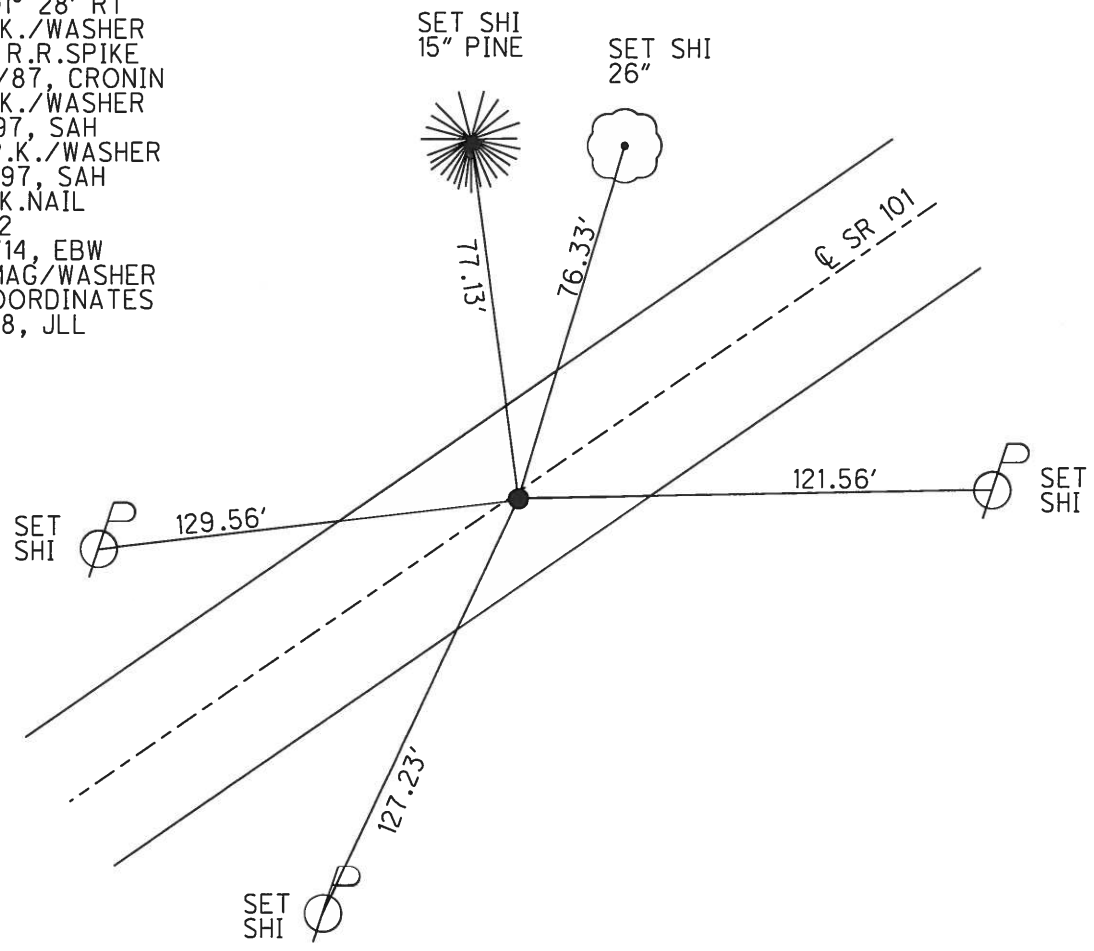
O.D.O.T. DISTRICT 2 SURVEY OFFICE (USE ONLY)

PERSONNEL	REFERENCE NO.	12 B	SHEET	26	OF	39
NOTES	AUBLE	DATE	3/5/18	ROUTE	SR 101	
H.C.	LEU	WEATHER	SUNNY	COUNTY	SANDUSKY	
R.C.	AUBLE	TEMP.	36°	TOWNSHIP	YORK	
				SECTION	8	
				T	4	N
				R	17	E

TYPE MONUMENT P.K.NAIL
 ON SURFACE - ~~BELOW~~ ON
~~LEFT~~ - CL PAV'T - RIGHT 0.6'
9.2' TO RT EDGE PAVEMENT
 S.L.M. 334+46.89
 Grid: Northing: 605382.908 Easting: 1849707.099



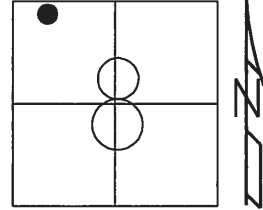
RECORD: P.I.
 STA. 129+58.57
 $\Delta = 01^\circ 28' RT$
 FD P.K./WASHER
 OVER R.R.SPIKE
 10/14/87, CRONIN
 FD P.K./WASHER
 8/4/97, SAH
 SET P.K./WASHER
 8/21/97, SAH
 FD P.K.NAIL
 REFB12
 11/10/14, EBW
 SET MAG/WASHER
 BY COORDINATES
 3/5/18, JLL



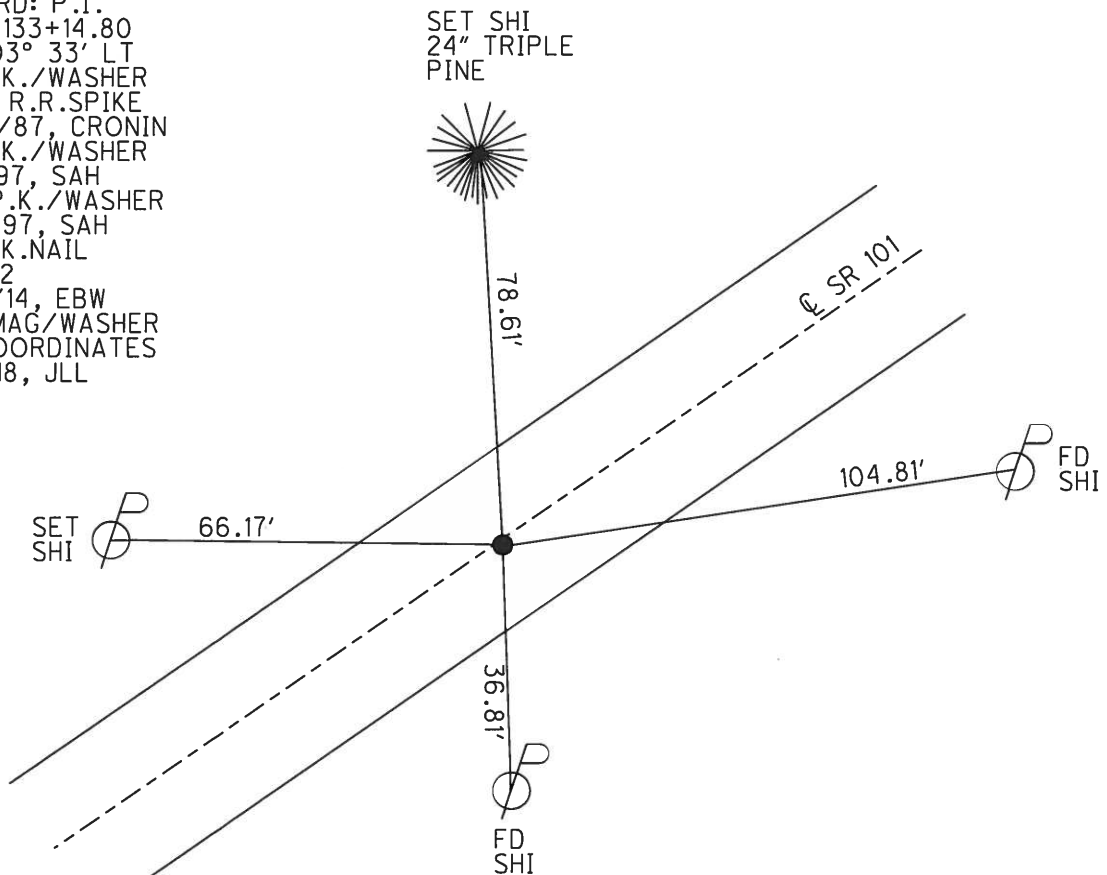
O.D.O.T. DISTRICT 2 SURVEY OFFICE (USE ONLY)

PERSONNEL _____ REFERENCE NO. 12 C SHEET 27 OF 39
 NOTES AUBLE DATE 3/6/18 ROUTE SR 101
 H.C. LEU WEATHER CLOUDY COUNTY SANDUSKY
 R.C. AUBLE TEMP. 35° TOWNSHIP YORK
 SECTION 8
 T 4 N R 17 E

TYPE MONUMENT P.K.NAIL
 ON SURFACE - ~~BELOW~~ ON _____
~~LEFT~~ - CL PAV'T - RIGHT 0.4'
9.5' TO RT EDGE PAVEMENT
 S.L.M. 338+03.8
 Grid: Northing: 605564.922 Easting: 1850024.108



RECORD: P.I.
 STA. 133+14.80
 $\Delta = 03^\circ 33' \text{ LT}$
 FD P.K./WASHER
 OVER R.R.SPIKE
 10/14/87, CRONIN
 FD P.K./WASHER
 8/4/97, SAH
 SET P.K./WASHER
 8/21/97, SAH
 FD P.K.NAIL
 REFC12
 11/10/14, EBW
 SET MAG/WASHER
 BY COORDINATES
 3/6/18, JLL

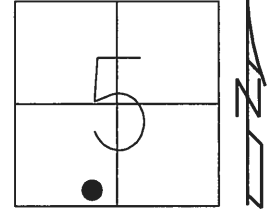


O.D.O.T. DISTRICT 2 SURVEY OFFICE (USE ONLY)

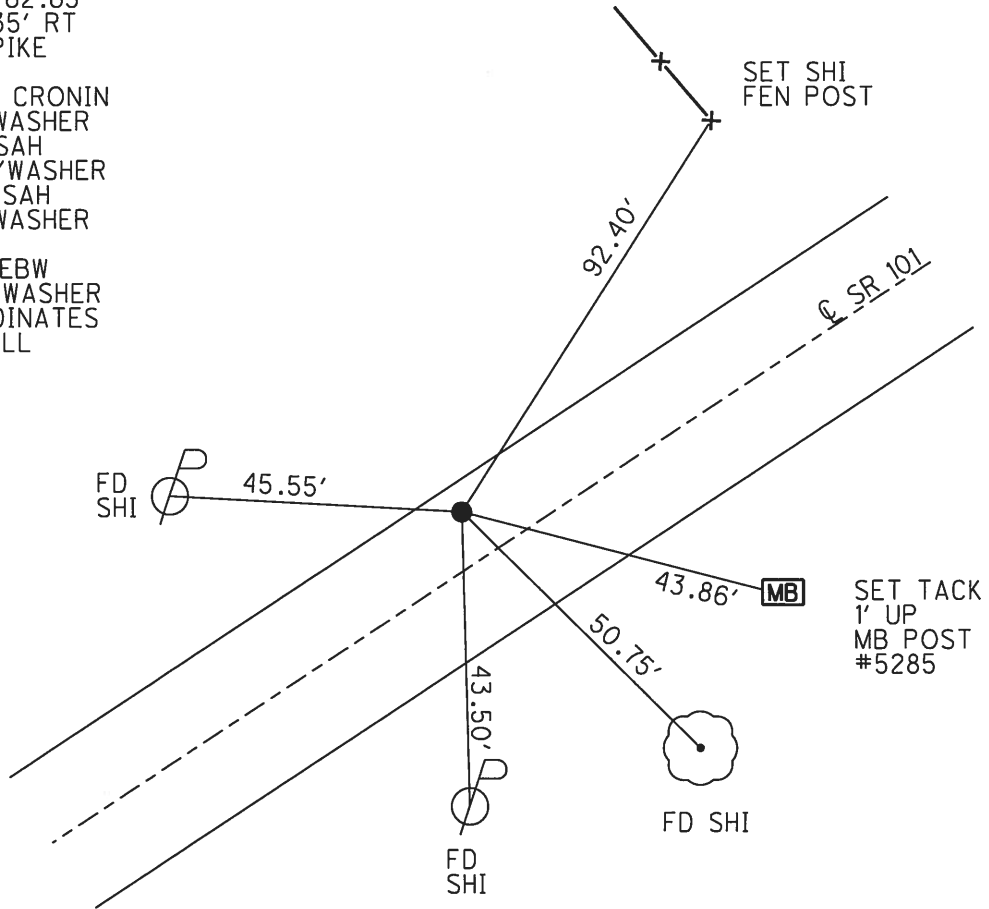
PERSONNEL	REFERENCE NO.	13	SHEET	28	OF	39
NOTES	AUBLE	DATE	3/6/18	ROUTE	SR 101	
H.C.	LEU	WEATHER	CLOUDY	COUNTY	SANDUSKY	
R.C.	AUBLE	TEMP.	36°	TOWNSHIP	YORK	
				SECTION	5	
				T	4	N
				R	17	E

TYPE MONUMENT P.K./WASHER
~~ON SURFACE~~ - BELOW 5"
 LEFT - ℄ PAV'T - ~~RIGHT~~ 7.7'
2.9' TO LT EDGE PAVEMENT
 S.L.M. 348+51.41

Grid: Northing: 606153.968 Easting: 1850890.434



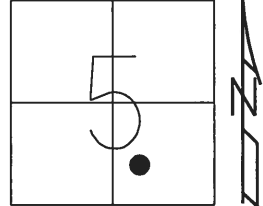
RECORD: P.I.
 STA. 143+62.65
 $\Delta = 05^{\circ} 35' RT$
 FD R.R.SPIKE
 BELOW
 10/14/87, CRONIN
 FD P.K./WASHER
 8/4/97, SAH
 SET P.K./WASHER
 8/21/97, SAH
 FD P.K./WASHER
 REF13
 11/10/14, EBW
 SET MAG/WASHER
 BY COORDINATES
 3/6/18, JLL



O.D.O.T. DISTRICT 2 SURVEY OFFICE (USE ONLY)

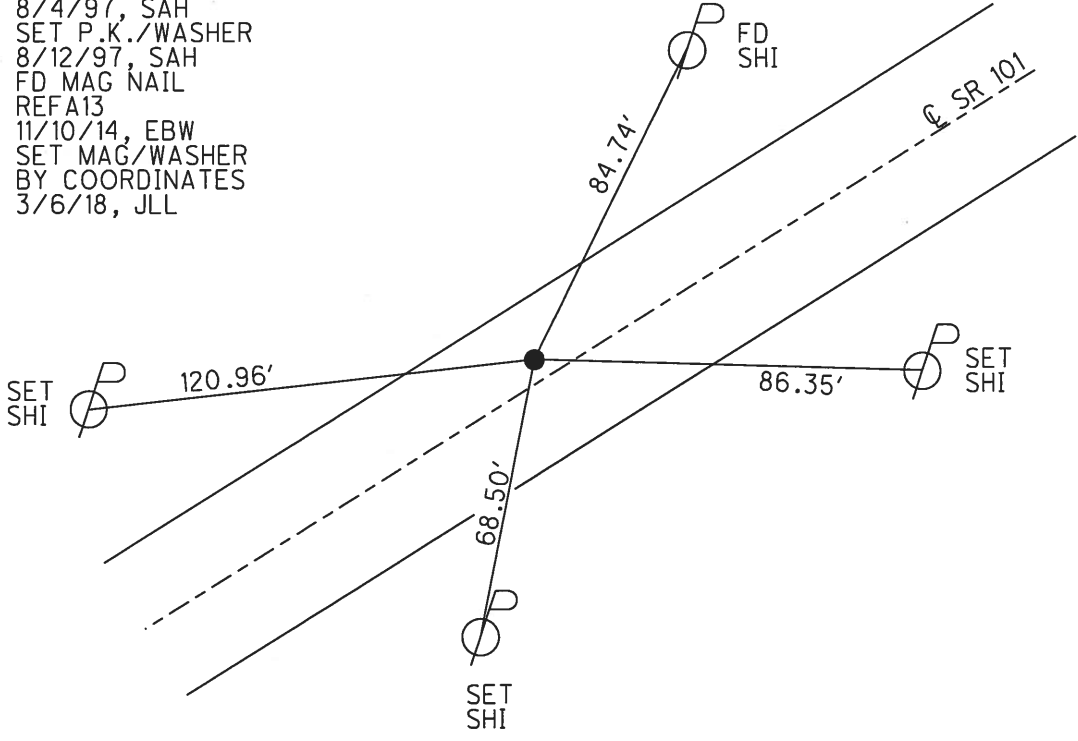
PERSONNEL _____ REFERENCE NO. 13 A SHEET 29 OF 39
 NOTES AUBLE DATE 3/6/18 ROUTE SR 101
 H.C. LEU WEATHER CLOUDY COUNTY SANDUSKY
 R.C. AUBLE TEMP. 36° TOWNSHIP YORK
 _____ SECTION 5
 _____ T 4 N R 17 E

TYPE MONUMENT MAG NAIL
 ON SURFACE - ~~BELOW~~ ON
~~LEFT~~ - ℄ PAV'T - RIGHT 2.5'
7.5' TO LT EDGE PAVEMENT
 S.L.M. 368+92.09



Grid: Northing: 607131.382 Easting: 1852681.809

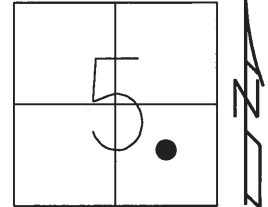
RECORD: P.I.
 STA. 164+03.55
 $\Delta = 02^\circ 45' RT$
 FD R.R.SPIKE
 BELOW
 10/14/87, CRONIN
 FD P.K./WASHER
 8/4/97, SAH
 SET P.K./WASHER
 8/12/97, SAH
 FD MAG NAIL
 REFA13
 11/10/14, EBW
 SET MAG/WASHER
 BY COORDINATES
 3/6/18, JLL



O.D.O.T. DISTRICT 2 SURVEY OFFICE (USE ONLY)

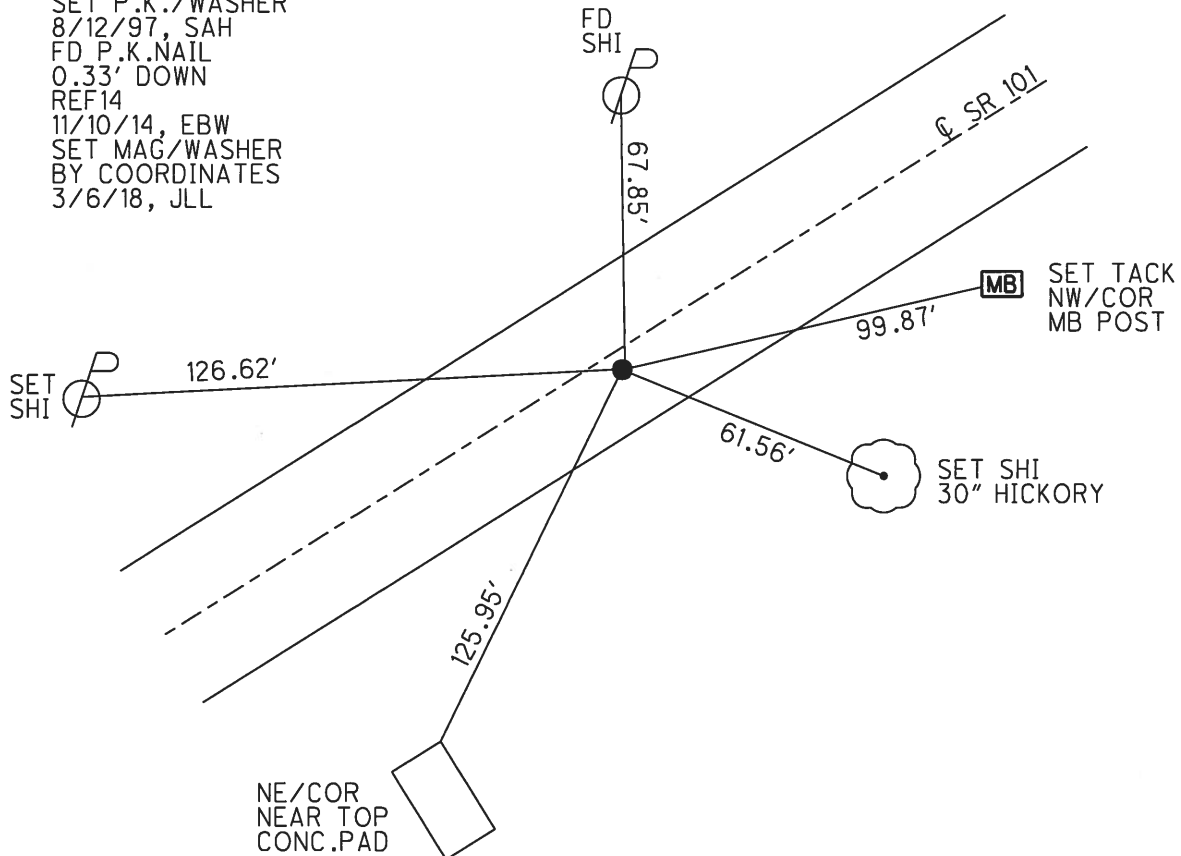
PERSONNEL _____ REFERENCE NO. 14 SHEET 30 OF 39
 NOTES AUBLE DATE 3/6/18 ROUTE SR 101
 H.C. LEU WEATHER SUNNY COUNTY SANDUSKY
 R.C. AUBLE TEMP. 47° TOWNSHIP YORK
 _____ SECTION 5
 _____ T 4 N R 17 E

TYPE MONUMENT P.K./WASHER
 ON SURFACE - ~~BELOW~~ ON
~~LEFT~~ - Q PAV'T - RIGHT 2.3'
6.3' TO RT EDGE PAVEMENT
 S.L.M. 372+72.01



Grid: Northing: 607297.204 Easting: 1853023.636

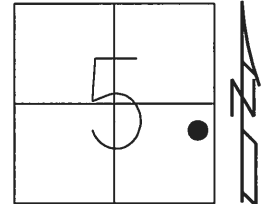
RECORD: P.I.
 STA. 167+82.92
 $\Delta = 03^\circ 01' \text{ LT}$
 FD R.R.SPIKE
 BELOW
 10/14/87, CRONIN
 FD P.K./WASHER
 8/4/97, SAH
 SET P.K./WASHER
 8/12/97, SAH
 FD P.K.NAIL
 0.33' DOWN
 REF14
 11/10/14, EBW
 SET MAG/WASHER
 BY COORDINATES
 3/6/18, JLL



O.D.O.T. DISTRICT 2 SURVEY OFFICE (USE ONLY)

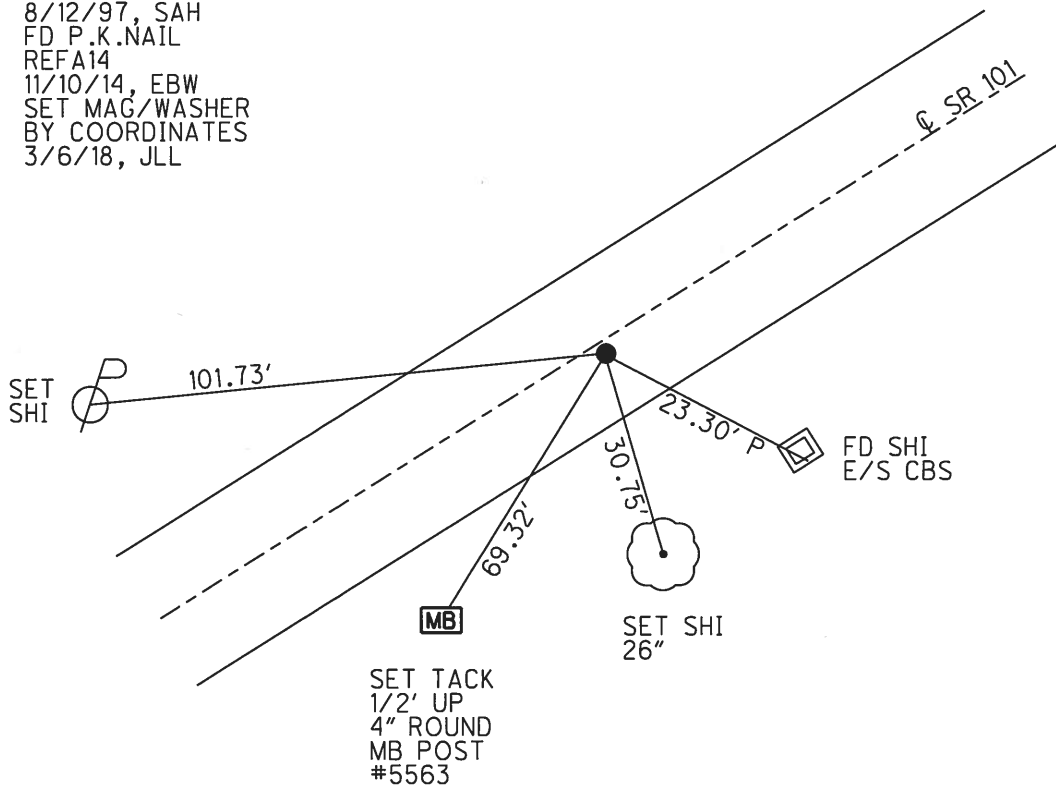
PERSONNEL _____ REFERENCE NO. 14 A SHEET 31 OF 39
 NOTES AUBLE DATE 3/6/18 ROUTE SR 101
 H.C. LEU WEATHER SUNNY COUNTY SANDUSKY
 R.C. AUBLE TEMP. 47° TOWNSHIP YORK
 _____ SECTION 5
 _____ T 4 N R 17 E

TYPE MONUMENT P.K./WASHER
 ON SURFACE - ~~BELOW~~ ON _____
~~LEFT~~ - ℄ PAV'T - RIGHT 1.2'
8.4' TO RT EDGE PAVEMENT
 S.L.M. 380+31.42



Grid: Northing: 607663.905 Easting: 1853688.644

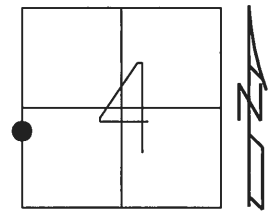
RECORD: P.I.
 STA. 175+42.80
 $\Delta = 01^\circ 49' \text{ LT}$
 FD P.K.NAIL
 BELOW
 10/14/87, CRONIN
 FD P.K./WASHER
 8/4/97, SAH
 SET P.K./WASHER
 8/12/97, SAH
 FD P.K.NAIL
 REFA14
 11/10/14, EBW
 SET MAG/WASHER
 BY COORDINATES
 3/6/18, JLL



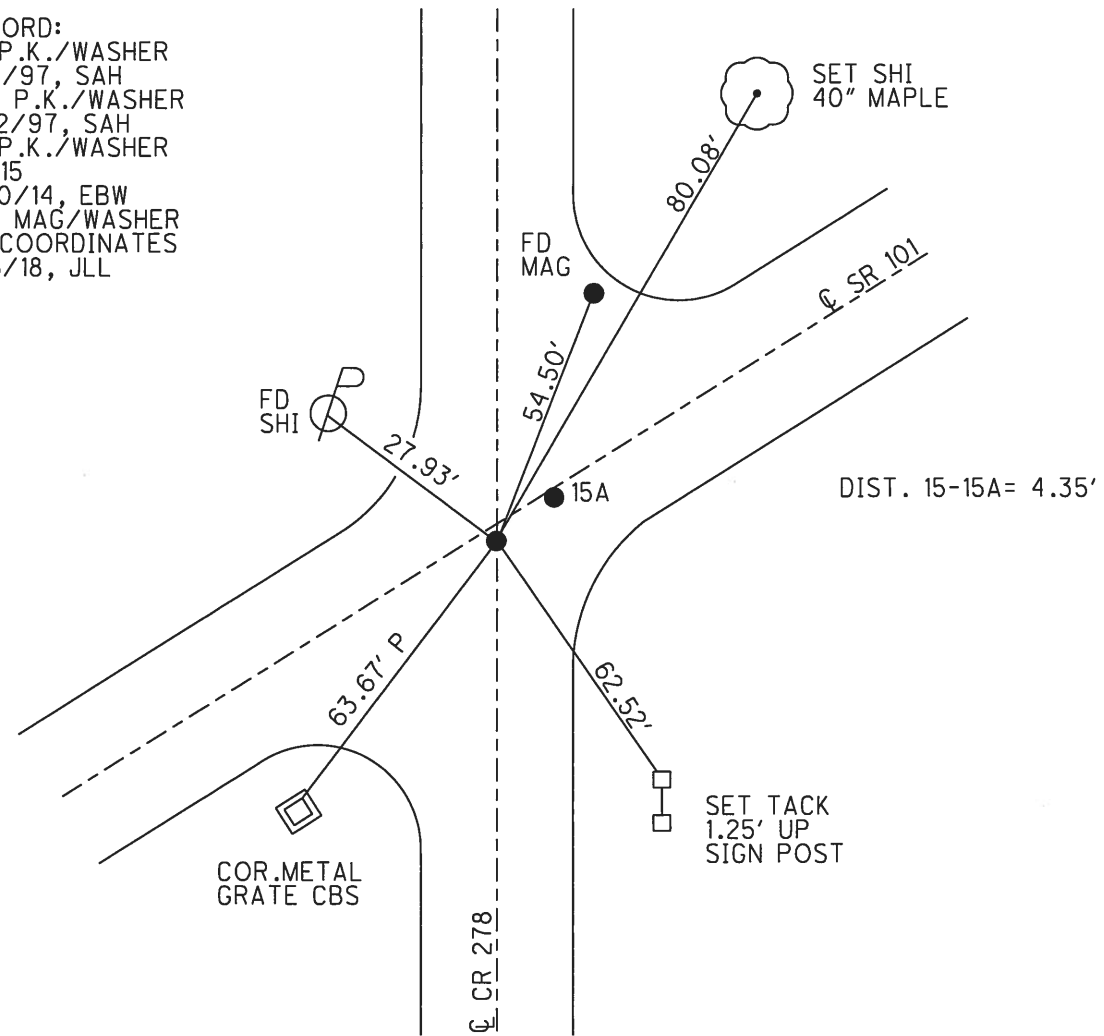
O.D.O.T. DISTRICT 2 SURVEY OFFICE (USE ONLY)

PERSONNEL	REFERENCE NO.	<u>15</u>	SHEET	<u>32</u>	OF	<u>39</u>
NOTES	AUBLE	DATE	<u>3/6/18</u>	ROUTE	<u>SR 101</u>	
H.C.	<u>LEU</u>	WEATHER	<u>SUNNY</u>	COUNTY	<u>SANDUSKY</u>	
R.C.	<u>AUBLE</u>	TEMP.	<u>47°</u>	TOWNSHIP	<u>YORK</u>	
				SECTION	<u>4</u>	
				T	<u>4</u>	R
					<u>17</u>	<u>E</u>

TYPE MONUMENT P.K./WASHER
 ON SURFACE - ~~BELOW~~ ON
~~LEFT~~ - C PAV'T - RIGHT 1.2'
 - TO - EDGE PAVEMENT
 S.L.M. 384+30.10
 Grid: Northing: 607866.972 Easting: 1854031.730



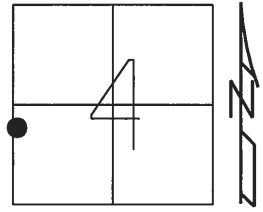
RECORD:
 FD P.K./WASHER
 8/4/97, SAH
 SET P.K./WASHER
 8/12/97, SAH
 FD P.K./WASHER
 REF15
 11/10/14, EBW
 SET MAG/WASHER
 BY COORDINATES
 3/6/18, JLL



O.D.O.T. DISTRICT 2 SURVEY OFFICE (USE ONLY)

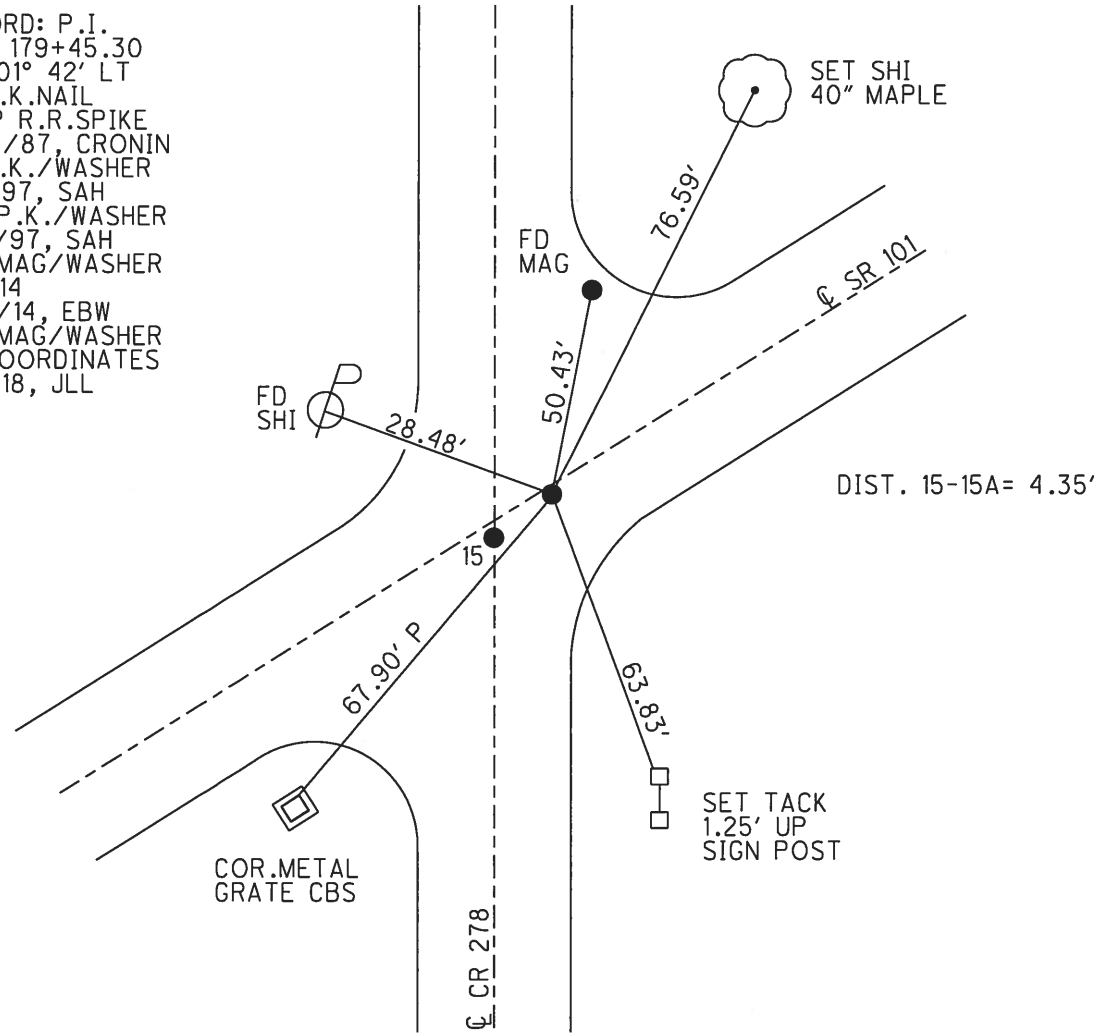
PERSONNEL	REFERENCE NO.	15 A	SHEET	33	OF	39
NOTES	AUBLE	DATE	3/6/18	ROUTE	SR 101	
H.C.	LEU	WEATHER	SUNNY	COUNTY	SANDUSKY	
R.C.	AUBLE	TEMP.	47°	TOWNSHIP	YORK	
				SECTION	4	
				T	4	N
				R	17	E

TYPE MONUMENT MAG/WASHER
 ON SURFACE - ~~BELOW~~ ON _____
~~LEFT~~ - ℄ PAV'T - RIGHT 0.9'
 - TO - EDGE PAVEMENT
 S.L.M. 384+34.44



Grid: Northing: 607869.549 Easting: 1854035.224

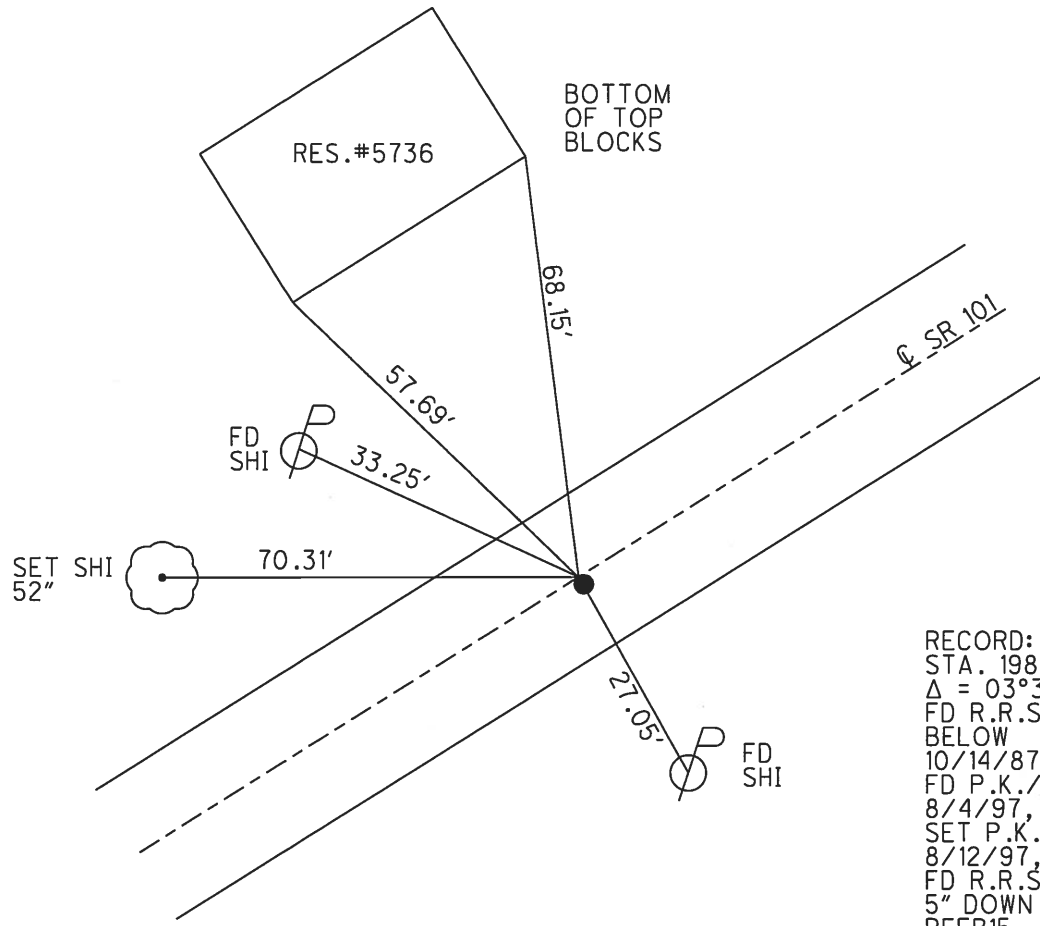
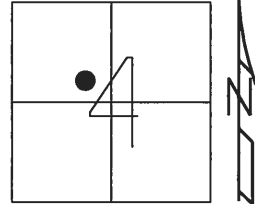
RECORD: P.I.
 STA. 179+45.30
 $\Delta = 01^\circ 42' \text{ LT}$
 FD P.K.NAIL
 ATOP R.R.SPIKE
 10/14/87, CRONIN
 FD P.K./WASHER
 8/4/97, SAH
 SET P.K./WASHER
 8/12/97, SAH
 SET MAG/WASHER
 REFA14
 11/10/14, EBW
 SET MAG/WASHER
 BY COORDINATES
 3/6/18, JLL



O.D.O.T. DISTRICT 2 SURVEY OFFICE (USE ONLY)

PERSONNEL	REFERENCE NO.	15 B	SHEET	34	OF	39
NOTES	AUBLE	DATE	3/7/18	ROUTE	SR 101	
H.C.	LEU	WEATHER	WINDY	COUNTY	SANDUSKY	
R.C.	AUBLE	TEMP.	34°	TOWNSHIP	YORK	
				SECTION	4	
				T	4	N
				R	17	E

TYPE MONUMENT R.R.SPIKE
~~ON SURFACE~~ - BELOW 5"
~~LEFT~~ - CL PAV'T - RIGHT 1.4'
9' TO RT EDGE PAVEMENT
 S.L.M. 402+93.37
 Grid: Northing: 608865.014 Easting: 1855605.142

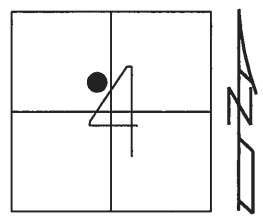


RECORD: P.I.
 STA. 198+04.6
 $\Delta = 03^{\circ}39' LT$
 FD R.R.SPIKE
 BELOW
 10/14/87, CRONIN
 FD P.K./WASHER
 8/4/97, SAH
 SET P.K./WASHER
 8/12/97, SAH
 FD R.R.SPIKE
 5" DOWN
 REFB15
 11/10/14, EBW
 SET MAG/WASHER
 BY COORDINATES
 3/7/18, JLL

O.D.O.T. DISTRICT 2 SURVEY OFFICE (USE ONLY)

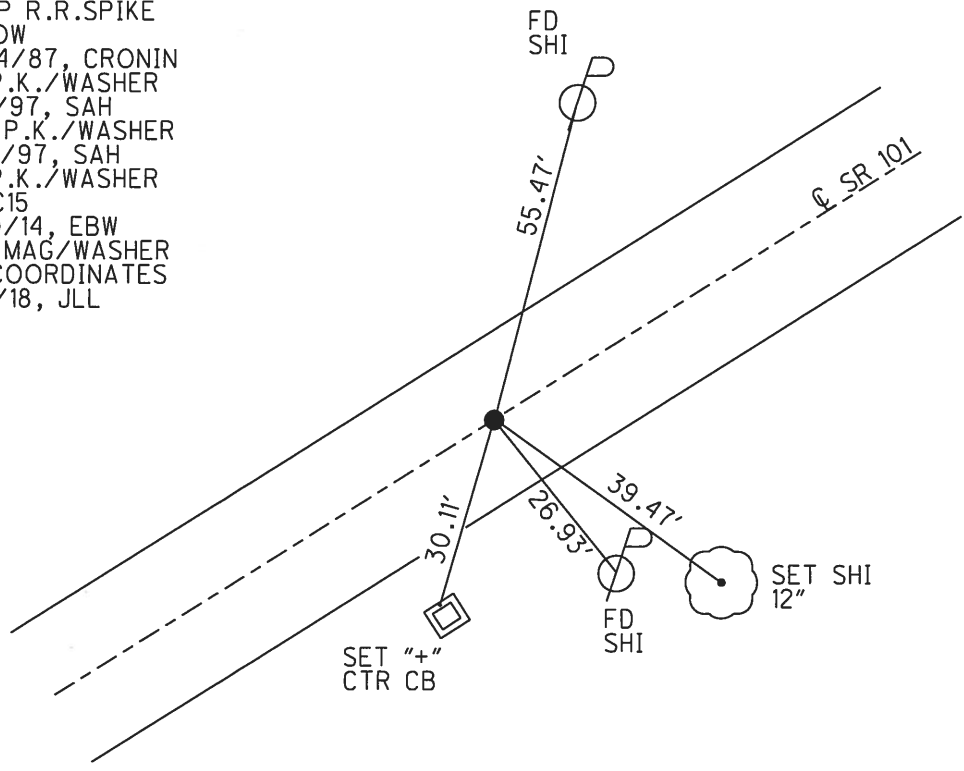
PERSONNEL _____ REFERENCE NO. 15 C SHEET 35 OF 39
 NOTES AUBLE DATE 3/7/18 ROUTE SR 101
 H.C. LEU WEATHER WINDY COUNTY SANDUSKY
 R.C. AUBLE TEMP. 36° TOWNSHIP YORK
 _____ SECTION 4
 _____ T 4 N R 17 E

TYPE MONUMENT P.K./WASHER
 ON SURFACE - ~~BELOW~~ ON
 LEFT - ☉ PAV'T - RIGHT ON
6' TO RT EDGE PAVEMENT
 S.L.M. 410+84.58



Grid: Northing: 609330.523 Easting: 1856244.922

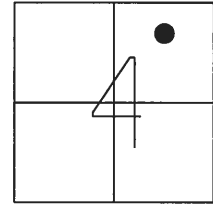
RECORD: P.I.
 STA. 205+96.2
 $\Delta = 01^{\circ}13' \text{ LT}$
 FD P.K./WASHER
 ATOP R.R.SPIKE
 BELOW
 10/14/87, CRONIN
 FD P.K./WASHER
 8/4/97, SAH
 SET P.K./WASHER
 8/12/97, SAH
 FD P.K./WASHER
 REFC15
 11/10/14, EBW
 SET MAG/WASHER
 BY COORDINATES
 3/7/18, JLL



O.D.O.T. DISTRICT 2 SURVEY OFFICE (USE ONLY)

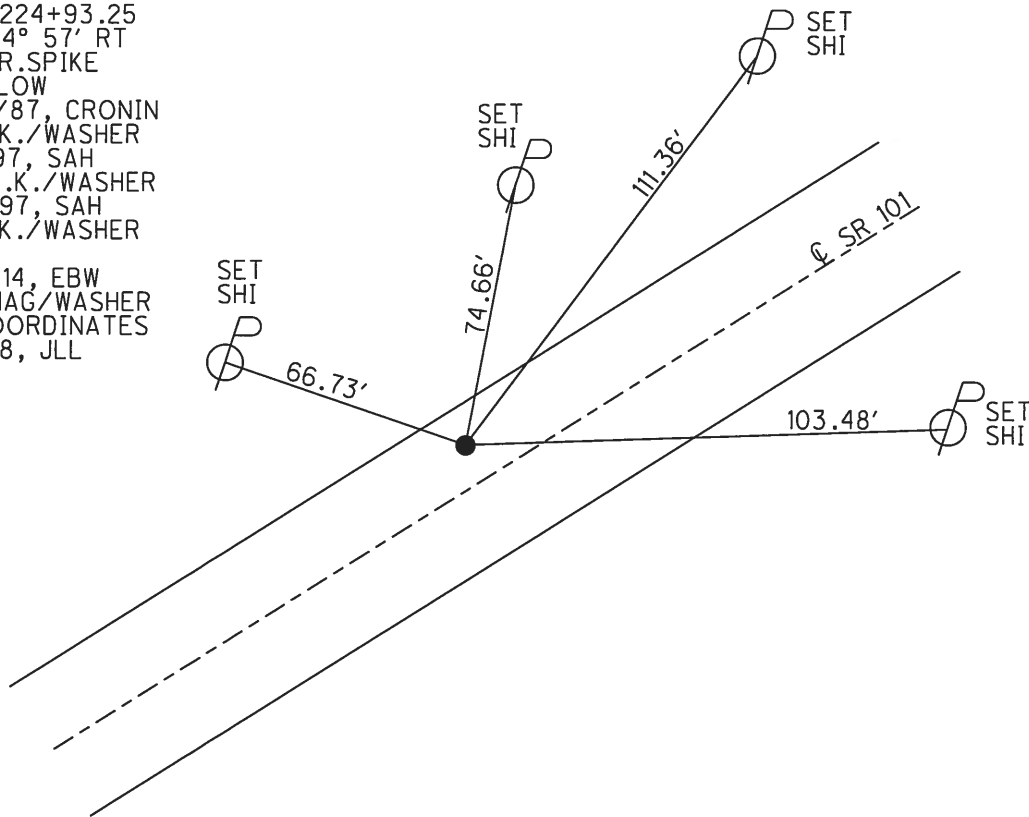
PERSONNEL _____ REFERENCE NO. 16 SHEET 36 OF 39
 NOTES AUBLE DATE 3/7/18 ROUTE SR 101
 H.C. LEU WEATHER WINDY COUNTY SANDUSKY
 R.C. AUBLE TEMP. 36° TOWNSHIP YORK
 _____ SECTION 4
 _____ T 4 N R 17 E

TYPE MONUMENT P.K./WASHER
~~ON SURFACE~~ - BELOW 2"
 LEFT - ☉ PAV'T - ~~RIGHT~~ 5.6'
4.1' TO LT EDGE PAVEMENT
 S.L.M. 429+81.26



Grid: Northing: 610478.092 Easting: 1857755.053

RECORD: P.I.
 STA. 224+93.25
 $\Delta = 04^\circ 57' RT$
 FD R.R.SPIKE
 4" BELOW
 10/14/87, CRONIN
 FD P.K./WASHER
 8/4/97, SAH
 SET P.K./WASHER
 8/12/97, SAH
 FD P.K./WASHER
 REF16
 11/10/14, EBW
 SET MAG/WASHER
 BY COORDINATES
 3/7/18, JLL



O.D.O.T. DISTRICT 2 SURVEY OFFICE (USE ONLY)

PERSONNEL	REFERENCE NO.	17	SHEET	37	OF	39
NOTES	AUBLE	DATE	3/8/18	ROUTE	SR 101	
H.C.	LEU	WEATHER	WINDY	COUNTY	SANDUSKY	
R.C.	AUBLE	TEMP.	29°	TOWNSHIP	YORK	
				SECTION	4	
				T	4	N
				R	17	E

TYPE MONUMENT P.K.NAIL

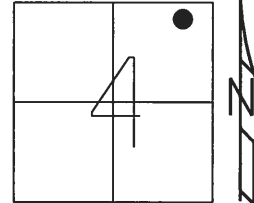
~~ON SURFACE~~ - BELOW 2"

LEFT - ℄ PAV'T - ~~RIGHT~~ 0.2'

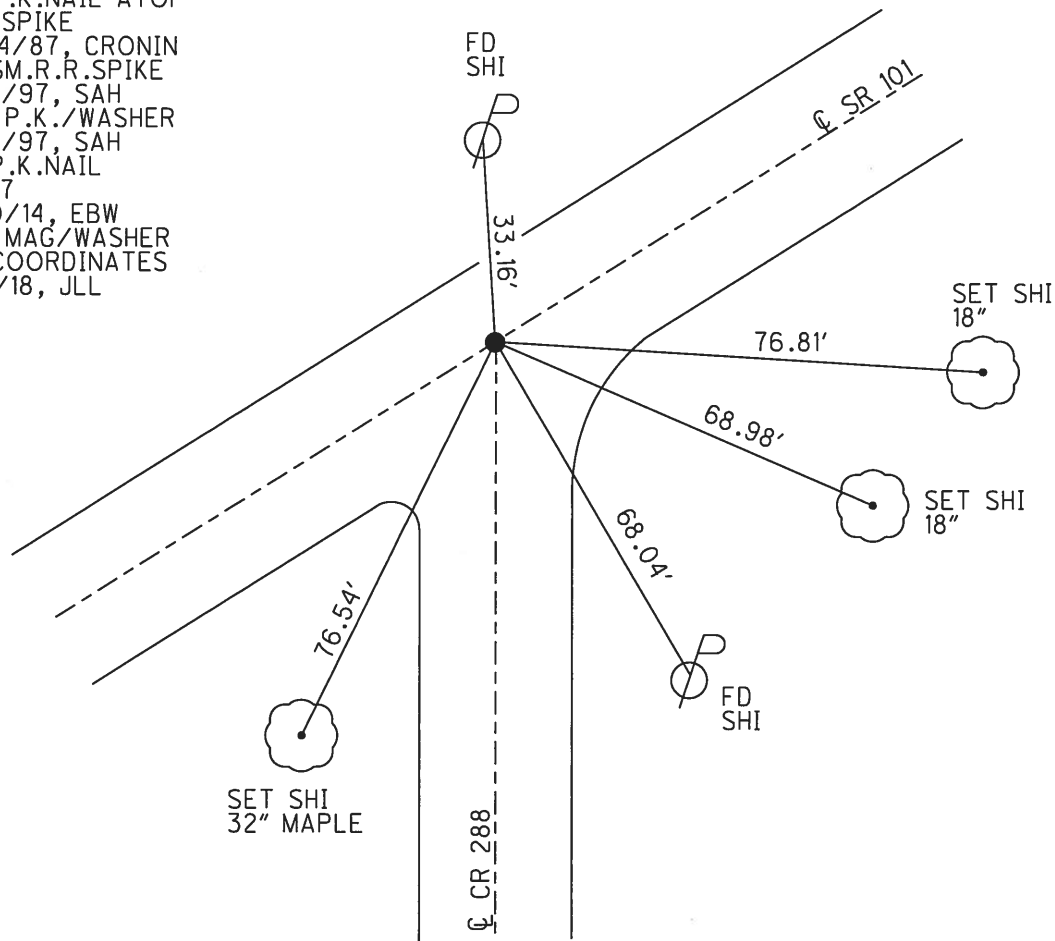
9.2' TO LT EDGE PAVEMENT

S.L.M. 432+79.25

Grid: Northing: 610637.142 Easting: 1858007.042



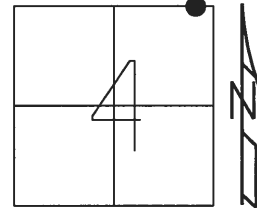
RECORD: P.O.T.
 STA. 228+95.4±
 FD P.K.NAIL ATOP
 R.R.SPIKE
 10/14/87, CRONIN
 FD SM.R.R.SPIKE
 7/31/97, SAH
 SET P.K./WASHER
 8/12/97, SAH
 FD P.K.NAIL
 REF17
 11/10/14, EBW
 SET MAG/WASHER
 BY COORDINATES
 3/8/18, JLL



O.D.O.T. DISTRICT 2 SURVEY OFFICE (USE ONLY)

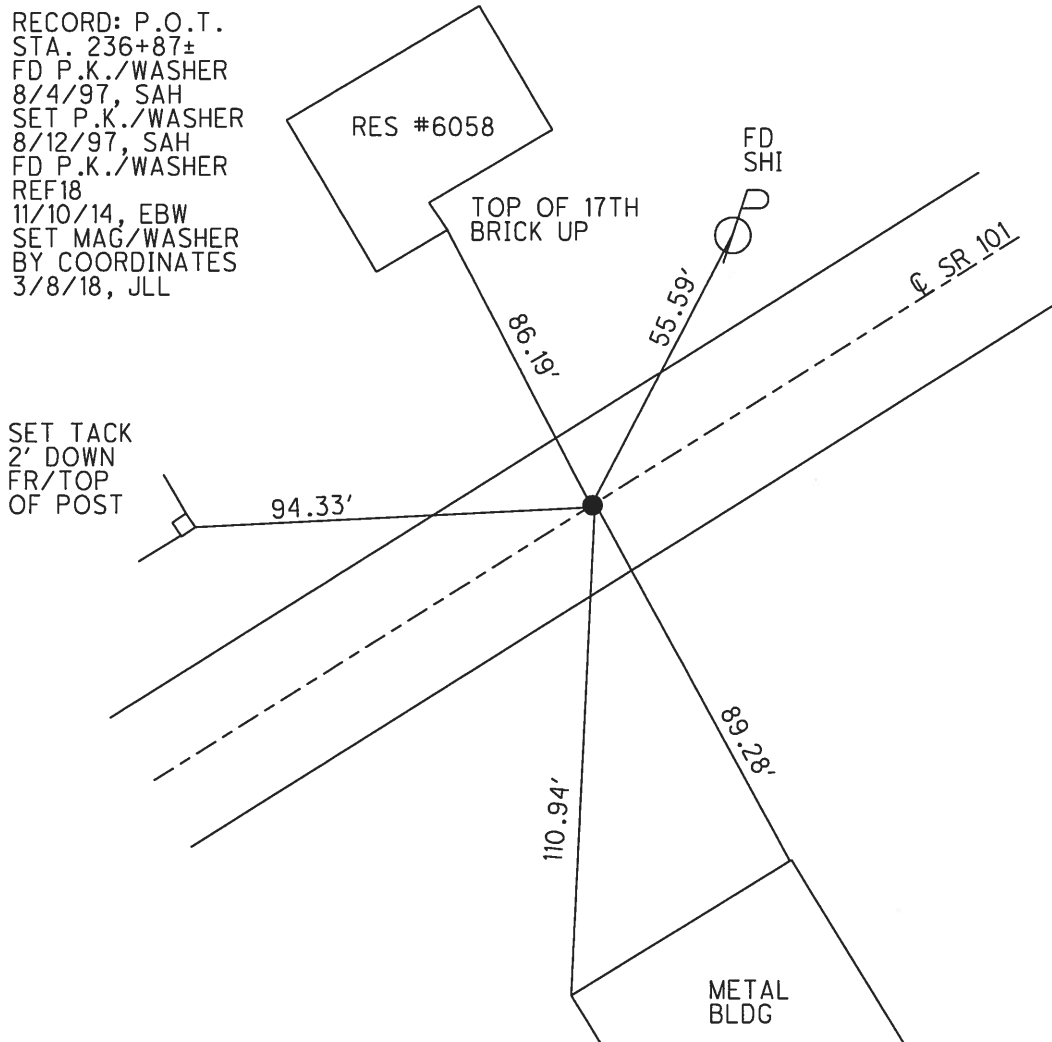
PERSONNEL	REFERENCE NO.	18	SHEET	38	OF	39
NOTES	AUBLE	DATE	3/8/18	ROUTE	SR 101	
H.C.	LEU	WEATHER	WINDY	COUNTY	SANDUSKY	
R.C.	AUBLE	TEMP.	29°	TOWNSHIP	YORK	
				SECTION	4	
				T	4	N
				R	17	E

TYPE MONUMENT P.K./WASHER
~~ON SURFACE~~ - BELOW 4"
 LEFT - CL PAV'T - RIGHT ON
10.4' TO RT EDGE PAVEMENT
 S.L.M. 441+69.75



Grid: Northing: 61112.605 Easting: 1858759.990

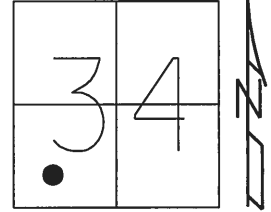
RECORD: P.O.T.
 STA. 236+87±
 FD P.K./WASHER
 8/4/97, SAH
 SET P.K./WASHER
 8/12/97, SAH
 FD P.K./WASHER
 REF18
 11/10/14, EBW
 SET MAG/WASHER
 BY COORDINATES
 3/8/18, JLL



O.D.O.T. DISTRICT 2 SURVEY OFFICE (USE ONLY)

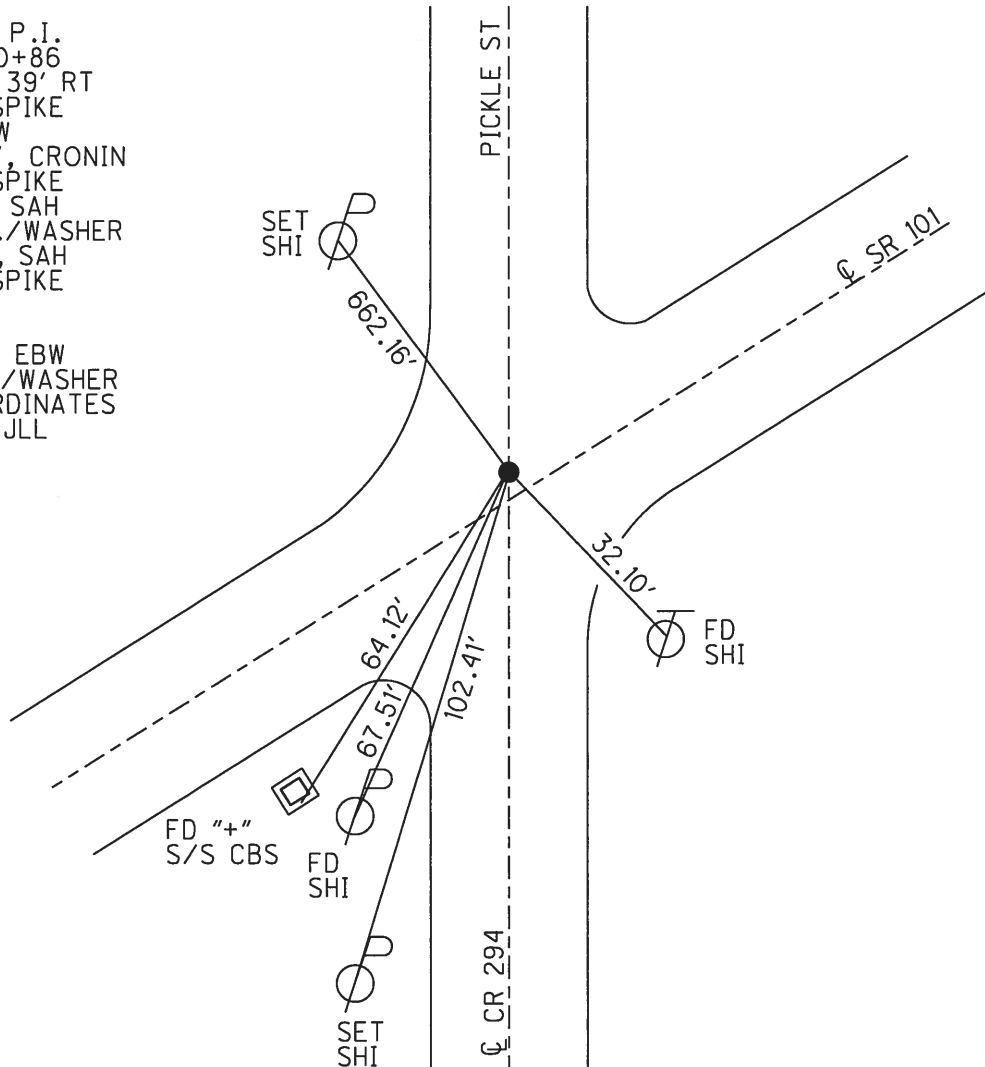
PERSONNEL	REFERENCE NO.	19	SHEET	39	OF	39
NOTES	AUBLE	DATE	3/8/18	ROUTE	SR 101	
H.C.	LEU	WEATHER	WINDY	COUNTY	SANDUSKY	
R.C.	AUBLE	TEMP.	29°	TOWNSHIP	TOWNSEND	
				SECTION	34	
				T	5	N
				R	17	E

TYPE MONUMENT R.R.SPIKE
~~ON SURFACE~~ - BELOW 2"
 LEFT - ℄ PAV'T - ~~RIGHT~~ 3.7'
 - TO - EDGE PAVEMENT
 S.L.M. 465+73.17



Grid: Northing: 612395.624 Easting: 1860792.296

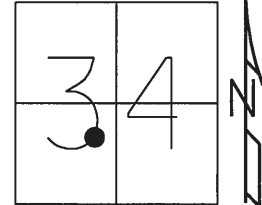
RECORD: P.I.
 STA. 260+86
 $\Delta = 06^{\circ} 39' RT$
 FD R.R.SPIKE
 3" BELOW
 10/14/87, CRONIN
 FD R.R.SPIKE
 8/4/97, SAH
 SET P.K./WASHER
 8/12/97, SAH
 FD R.R.SPIKE
 2" DOWN
 REF19
 11/10/14, EBW
 SET MAG/WASHER
 BY COORDINATES
 3/8/18, JLL



O.D.O.T. DISTRICT 2 SURVEY OFFICE (USE ONLY)

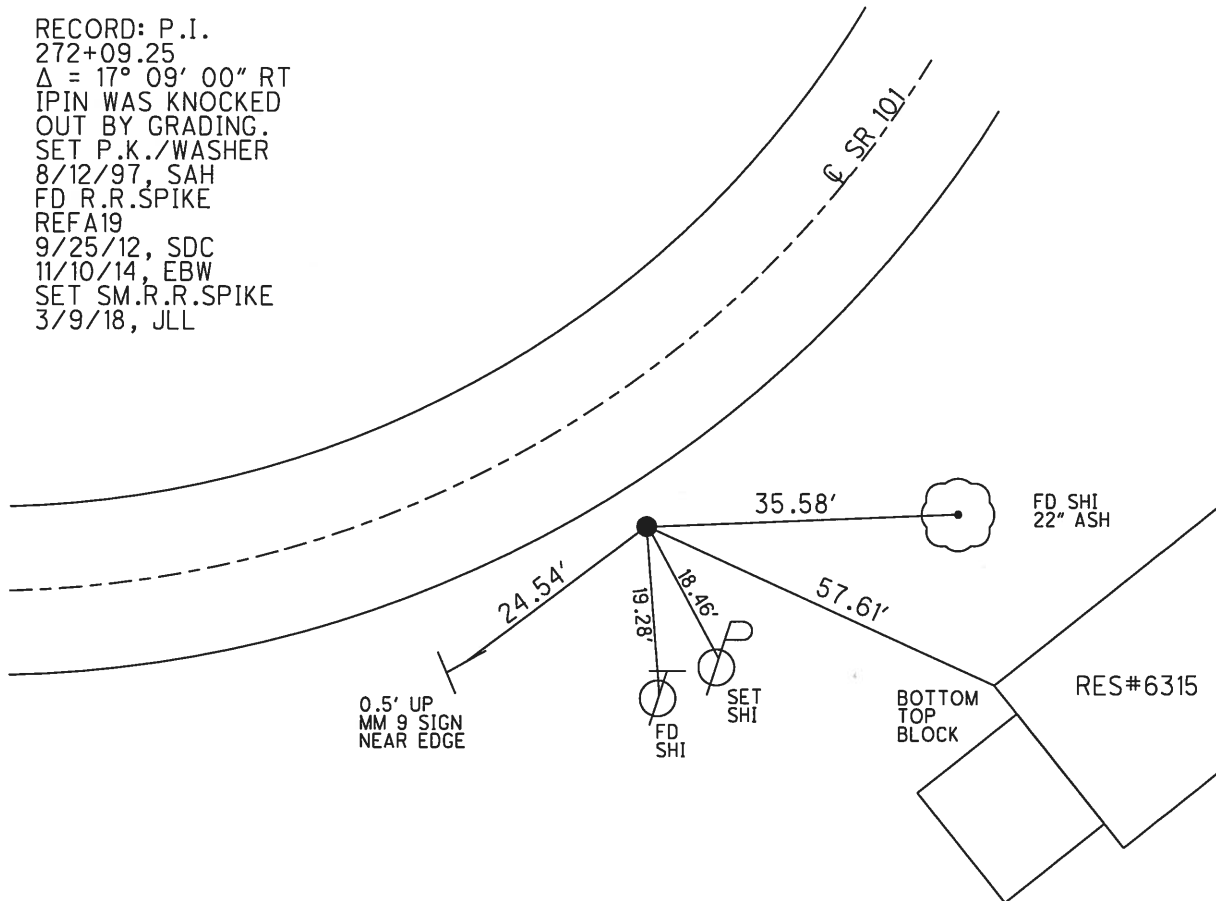
PERSONNEL _____ REFERENCE NO. 19 A SHEET 1 OF 13
 NOTES AUBLE DATE 3/9/18 ROUTE SR 101
 H.C. LEU WEATHER WIND COUNTY SANDUSKY
 R.C. AUBLE TEMP. 30° TOWNSHIP TOWNSEND
 SECTION 34
 T 5 N R 17 E

TYPE MONUMENT R.R.SPIKE
~~ON SURFACE~~ - BELOW 2"
~~LEFT~~ - C PAV'T - RIGHT 15'
5.8' TO RT EDGE PAVEMENT
 S.L.M. 476+98.88



GRID: NORTHING: 612882.167 EASTING: 1861807.433

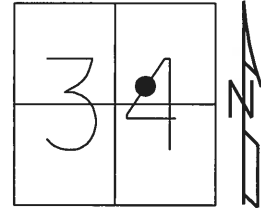
RECORD: P.I.
 272+09.25
 $\Delta = 17^\circ 09' 00''$ RT
 IPIN WAS KNOCKED
 OUT BY GRADING.
 SET P.K./WASHER
 8/12/97, SAH
 FD R.R.SPIKE
 REFA19
 9/25/12, SDC
 11/10/14, EBW
 SET SM.R.R.SPIKE
 3/9/18, JLL



O.D.O.T. DISTRICT 2 SURVEY OFFICE (USE ONLY)

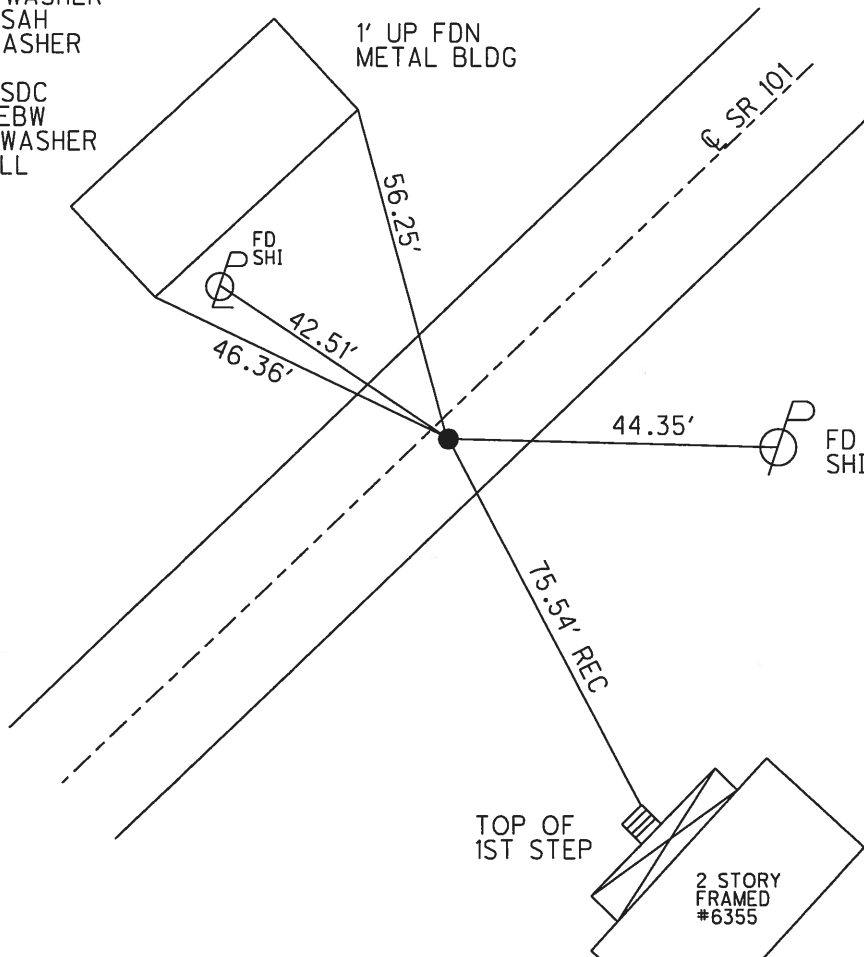
PERSONNEL	REFERENCE NO.	20	SHEET	2	OF	13
NOTES	AUBLE	DATE	3/4/18	ROUTE	SR 101	
H.C.	LEU	WEATHER	SNOW, WIND	COUNTY	SANDUSKY	
R.C.	AUBLE	TEMP.	31°	TOWNSHIP	TOWNSEND	
				SECTION	34	
				T	5	N
				R	17	E

TYPE MONUMENT P.K./WASHER
 ON SURFACE - ~~BELOW~~ ON
~~LEFT~~ - Q PAV'T - RIGHT 2.9'
6.6' TO RT EDGE PAVEMENT
 S.L.M. 484+76.76



GRID: NORTHING: 613408.758 EASTING: 1862377.257

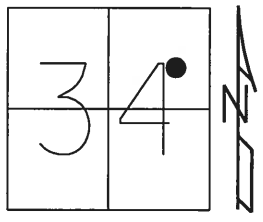
RECORD: P.I.
 279+85.14
 $\Delta = 02^\circ 00' 00''$ LT
 R.R.SPIKE BELOW
 SET P.K./WASHER
 7/31/97, SAH
 FD MAG/WASHER
 REF20
 9/25/12, SDC
 11/10/14, EBW
 SET MAG/WASHER
 3/9/18, JLL



O.D.O.T. DISTRICT 2 SURVEY OFFICE (USE ONLY)

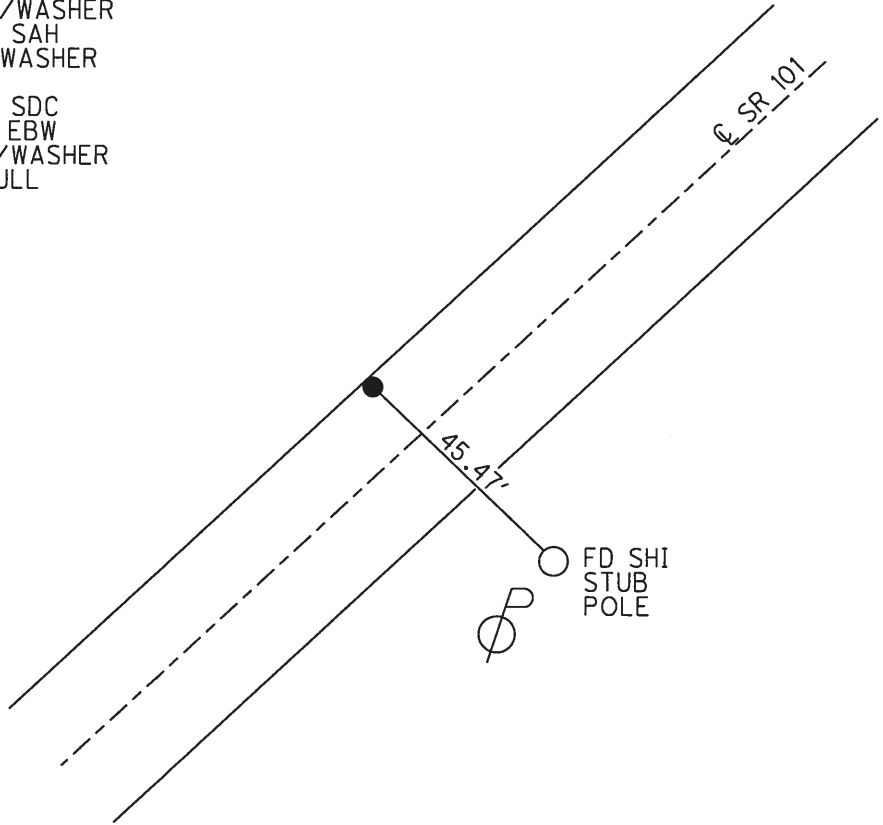
PERSONNEL _____ REFERENCE NO. 20 A SHEET 3 OF 13
 NOTES AUBLE DATE 3/9/18 ROUTE SR 101
 H.C. LEU WEATHER SNOW, WIND COUNTY SANDUSKY
 R.C. AUBLE TEMP. 31° TOWNSHIP TOWNSEND
 _____ SECTION 34
 _____ T 5 N R 17 E

TYPE MONUMENT P.K.NAIL
 ON SURFACE - ~~BELOW~~ ON _____
 LEFT - ☉ PAV'T - ~~RIGHT~~ 10.1'
0.0' TO LT EDGE PAVEMENT
 S.L.M. 499+95.25



GRID: NORTHING: 614479.289 EASTING: 1863456.991

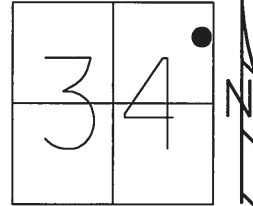
RECORD: P.I.
 295+05.65
 $\Delta = 10^\circ 48' 00''$ RT
 R.R.SPIKE
 SET P.K./WASHER
 8/12/97, SAH
 FD P.K./WASHER
 REFA20
 9/25/12, SDC
 11/10/14, EBW
 SET MAG/WASHER
 3/9/17, JLL



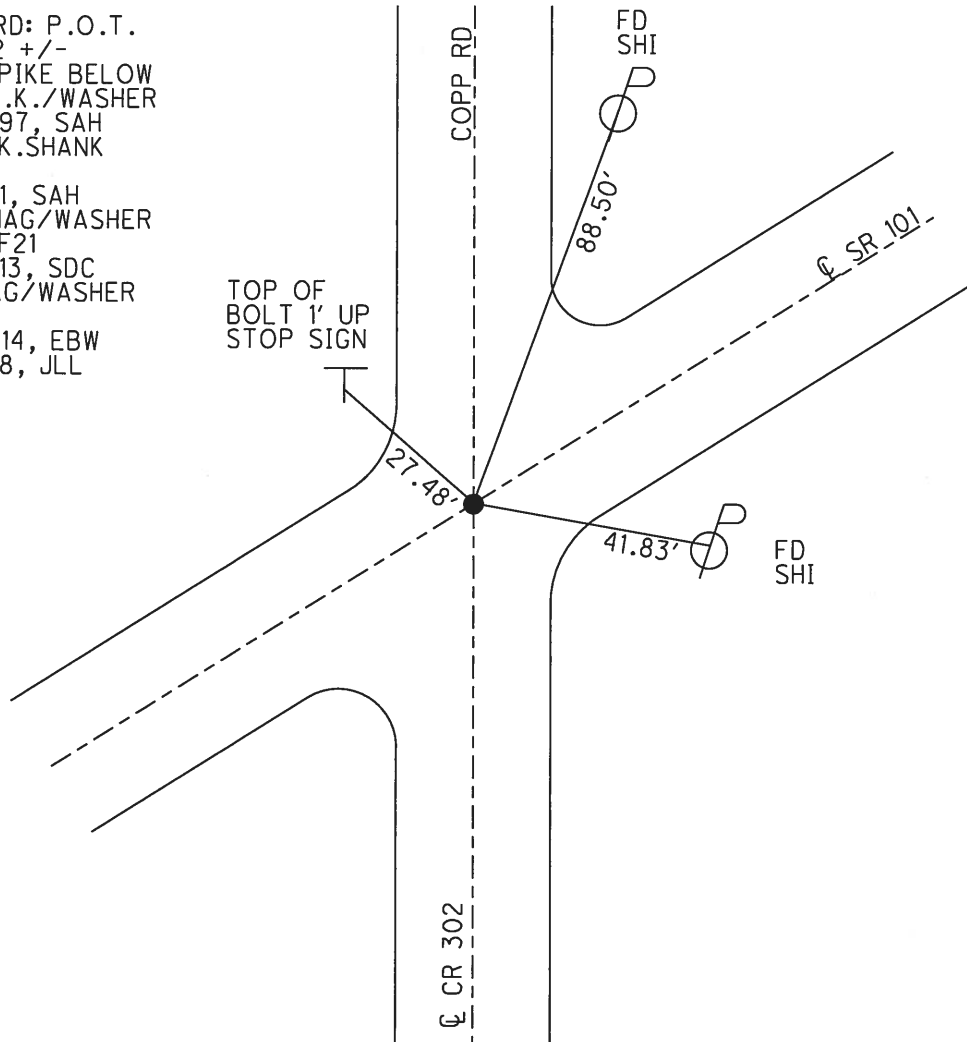
O.D.O.T. DISTRICT 2 SURVEY OFFICE (USE ONLY)

PERSONNEL _____ REFERENCE NO. 21 SHEET 4 OF 13
 NOTES RHOADES DATE 9/25/12 ROUTE SR 101
 H.C. CODER WEATHER CLDY. FAIR COUNTY SANDUSKY
 R.C. RHOADES TEMP. 66° TOWNSHIP TOWNSEND
 SECTION 34
 T 5 N R 17 E

TYPE MONUMENT P.K./WASHER
 ON SURFACE - ~~BELOW~~ ON
 LEFT - ☉ PAV'T - RIGHT ON
- TO - EDGE PAVEMENT
 S.L.M. 516+41.65
 GRID: NORTHING: 615398.621 EASTING: 18664822.819



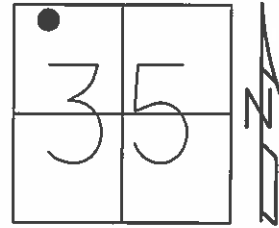
RECORD: P.O.T.
 311+52 +/-
 R.R.SPIKE BELOW
 SET P.K./WASHER
 8/12/97, SAH
 FD P.K.SHANK
 REF21
 8/4/11, SAH
 SET MAG/WASHER
 FINREF21
 3/21/13, SDC
 FD MAG/WASHER
 REF21
 11/10/14, EBW
 3/9/18, JLL



O.D.O.T. DISTRICT 2 SURVEY OFFICE (USE ONLY)

PERSONNEL _____ REFERENCE NO. 22 SHEET 5 OF 13
 NOTES RHOADES DATE 9/25/12 ROUTE SR 101
 H.C. CODER WEATHER CLDY. FAIR COUNTY SANDUSKY
 R.C. RHOADES TEMP. 66° TOWNSHIP TOWNSEND
 _____ SECTION 35
 _____ T 5 N R 17 E

TYPE MONUMENT P.K./WASHER
 ON SURFACE - ~~BELOW~~ ON _____
~~LEFT~~ - C PAV'T - RIGHT 5.7'
4.6' TO RT EDGE PAVEMENT
 S.L.M. 530+72.80
 Grid: Northing: 616170.225 Easting: 1865968.758

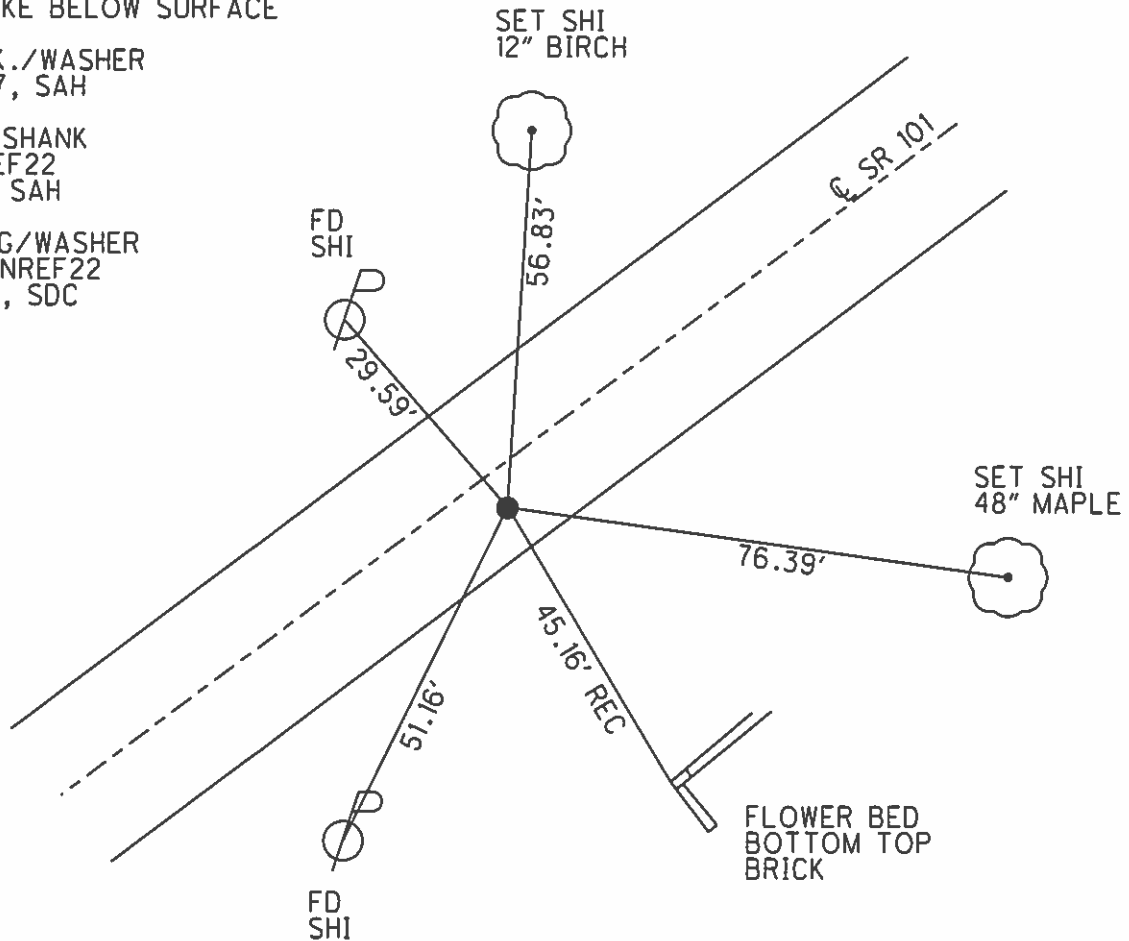


RECORD: P.I.
 325+34.10
 $\Delta = 03^\circ 27' 00''$ LT
 P.K./WASHER
 R.R.SPIKE BELOW SURFACE

SET P.K./WASHER
 8/12/97, SAH

FD P.K.SHANK
 GPS, REF22
 8/4/11, SAH

SET MAG/WASHER
 GPS, FINREF22
 3/21/13, SDC



O.D.O.T. DISTRICT 2 SURVEY OFFICE (USE ONLY)

PERSONNEL

REFERENCE NO. 24 A

SHEET 6 OF 13

NOTES RHOADES

DATE 9/25/12

ROUTE SR 101

H.C. CODER

WEATHER CLDY. FAIR

COUNTY SANDUSKY

R.C. RHOADES

TEMP. 66°

TOWNSHIP TOWNSEND

SECTION 35

T 5 N R 17 E

TYPE MONUMENT P.K./WASHER

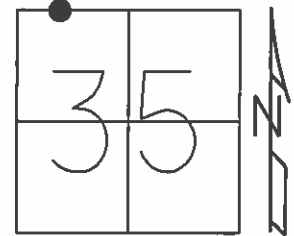
ON SURFACE - ~~BELOW~~ ON

LEFT - C PAV'T - ~~RIGHT~~ 5.9'

3.7' TO LT EDGE PAVEMENT

S.L.M. 533+34.38

Grid: Northing 616333.997 Easting: 1866172.844



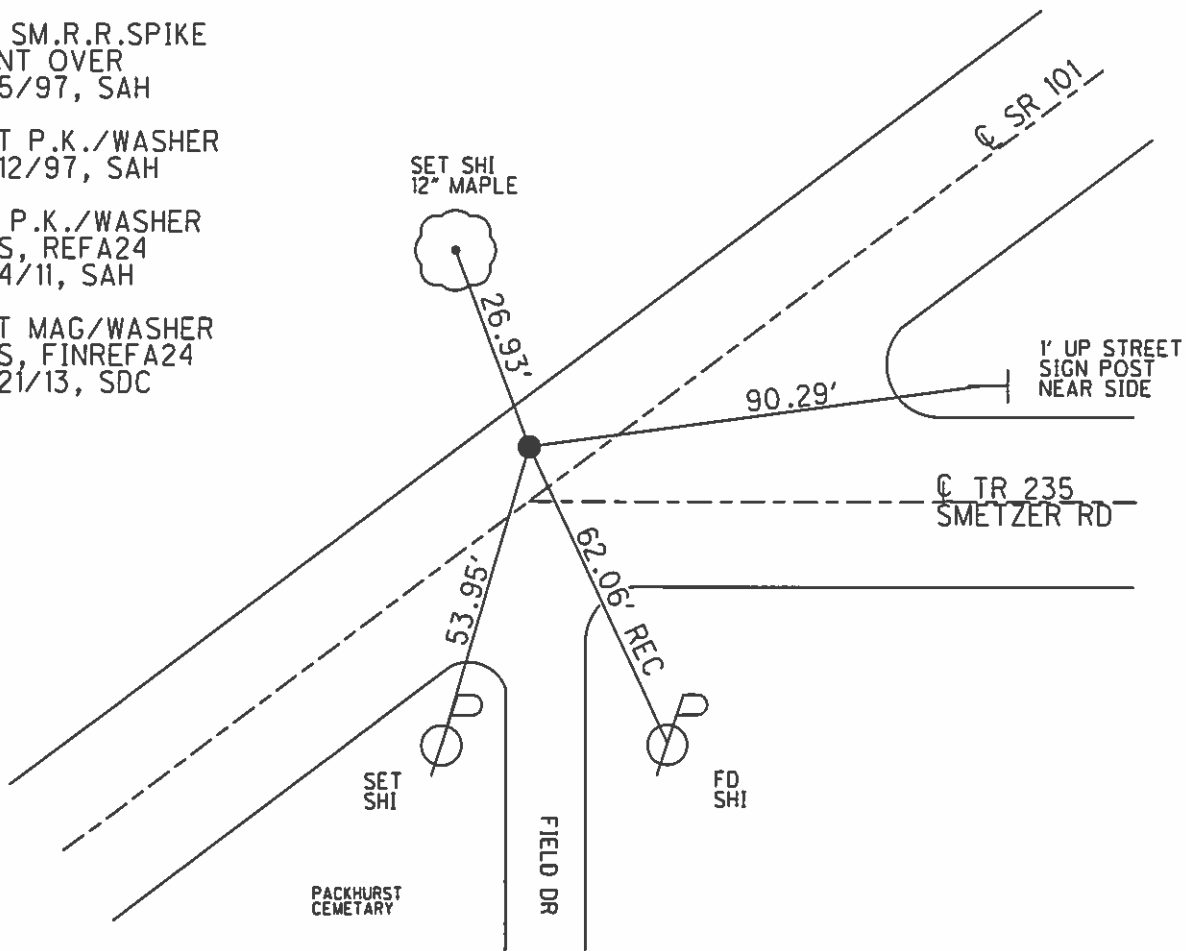
RECORD:
CORNER STONE
BELOW SURFACE

FD SM.R.R.SPIKE
BENT OVER
8/5/97, SAH

SET P.K./WASHER
8/12/97, SAH

FD P.K./WASHER
GPS, REFA24
8/4/11, SAH

SET MAG/WASHER
GPS, FINREFA24
3/21/13, SDC



O.D.O.T. DISTRICT 2 SURVEY OFFICE (USE ONLY)

PERSONNEL

REFERENCE NO. 24 B

SHEET 7 OF 13

NOTES RHOADES

DATE 9/25/12

ROUTE SR 101

H.C. CODER

WEATHER CLDY. FAIR

COUNTY SANDUSKY

R.C. RHOADES

TEMP. 66°

TOWNSHIP TOWNSEND

SECTION 26

T 5 N R 17 E

TYPE MONUMENT P.K./WASHER

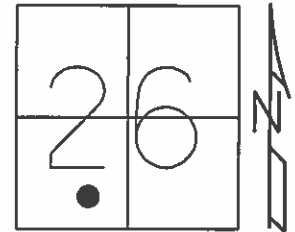
ON SURFACE - ~~BELOW~~ ON

~~LEFT~~ - C PAV'T - RIGHT 0.5'

9.5' TO RT EDGE PAVEMENT

S.L.M. 549+89.18

Grid: Northing: 617334.142 Easting: 1867491.178

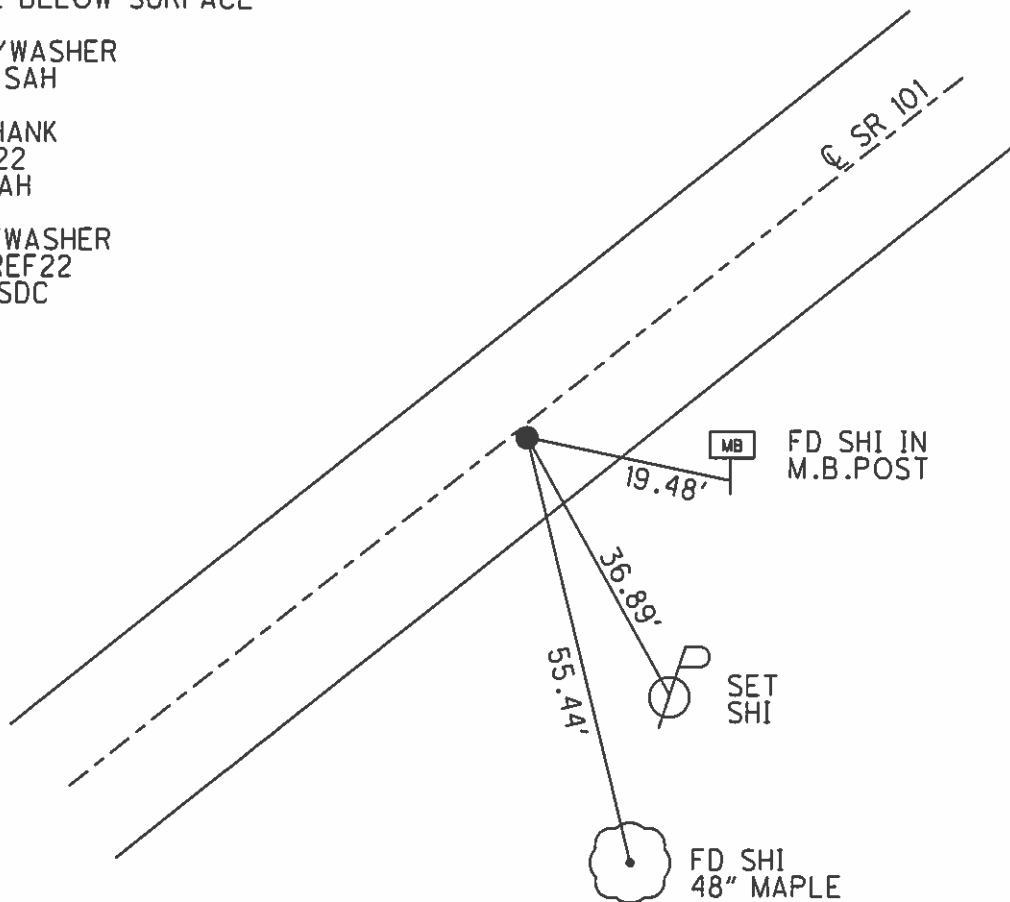


RECORD: P.I.
325+34.10
 $\Delta = 03^\circ 27' 00''$ LT
P.K./WASHER
R.R.SPIKE BELOW SURFACE

SET P.K./WASHER
8/12/97, SAH

FD P.K.SHANK
GPS, REF22
8/4/11, SAH

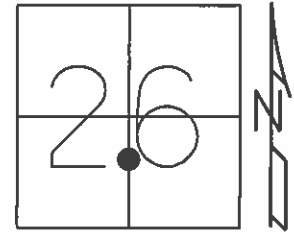
SET MAG/WASHER
GPS, FINREF22
3/21/13, SDC



O.D.O.T. DISTRICT 2 SURVEY OFFICE (USE ONLY)

PERSONNEL	REFERENCE NO. <u>24 C</u>	SHEET <u>8</u> OF <u>13</u>
NOTES <u>RHOADES</u>	DATE <u>9/25/12</u>	ROUTE <u>SR 101</u>
H.C. <u>CODER</u>	WEATHER <u>CLDY. FAIR</u>	COUNTY <u>SANDUSKY</u>
R.C. <u>RHOADES</u>	TEMP. <u>66°</u>	TOWNSHIP <u>TOWNSEND</u>
		SECTION <u>26</u>
		T <u>5</u> N R <u>17</u> E

TYPE MONUMENT P.K. SHANK
~~ON SURFACE~~ - BELOW 0.2'
 LEFT - ℄ PAV'T - RIGHT ON
9.6' TO RT EDGE PAVEMENT
 S.L.M. 567+00.04
 Grid: Northing: 618377.289 Easting: 1868847.643

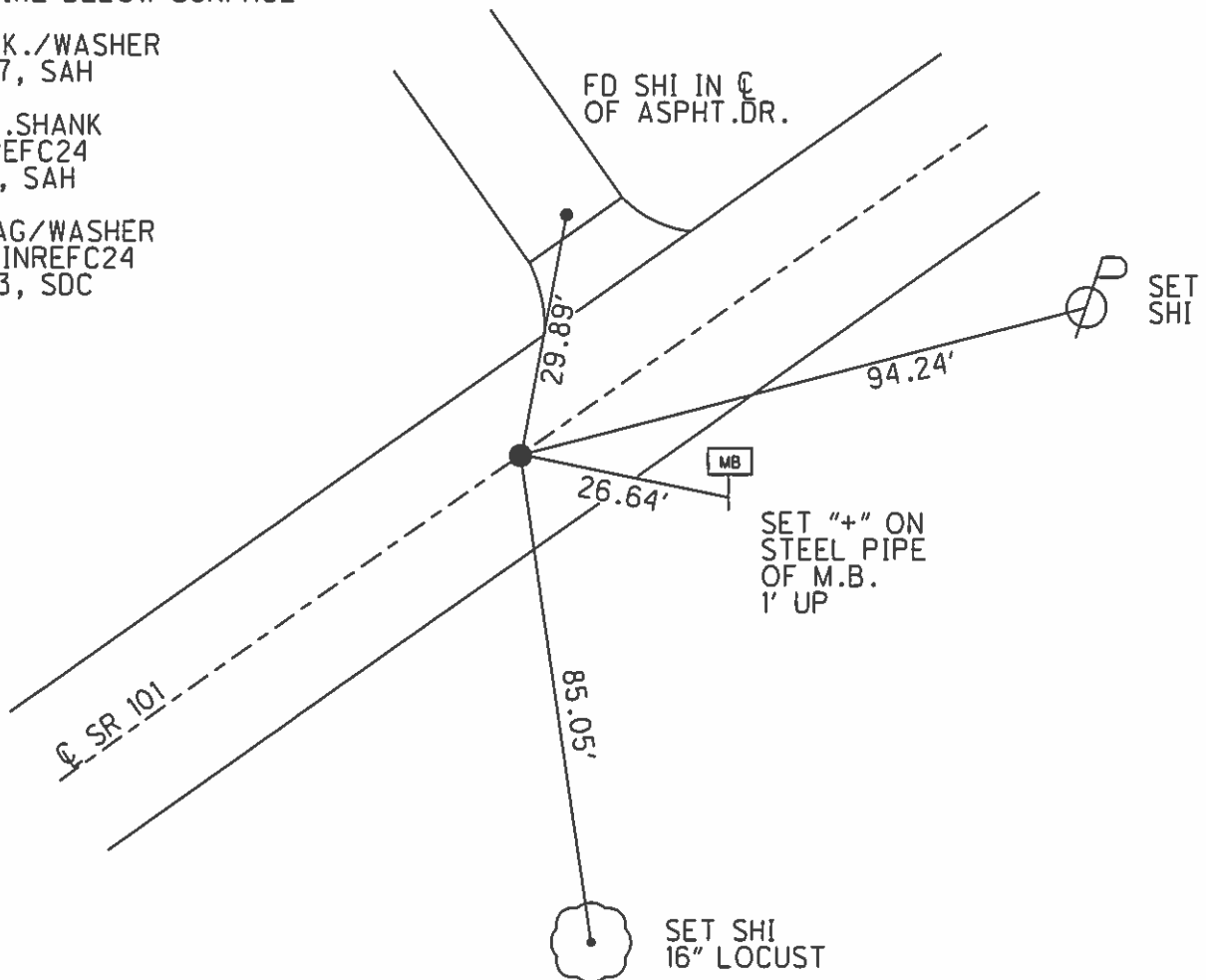


RECORD: P.I.
 361+62
 $\Delta = 00^\circ 13' 00''$ LT
 R.R.SPIKE BELOW SURFACE

SET P.K./WASHER
 8/11/97, SAH

FD P.K.SHANK
 GPS, REFC24
 8/4/11, SAH

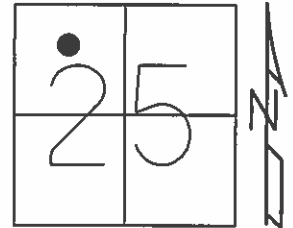
SET MAG/WASHER
 GPS, FINREFC24
 3/21/13, SDC



O.D.O.T. DISTRICT 2 SURVEY OFFICE (USE ONLY)

PERSONNEL _____ REFERENCE NO. 24 D SHEET 9 OF 13
 NOTES RHOADES DATE 9/25/12 ROUTE SR 101
 H.C. CODER WEATHER CLDY. FAIR COUNTY SANDUSKY
 R.C. RHOADES TEMP. 66° TOWNSHIP TOWNSEND
 _____ SECTION 25
 _____ T. 5 N R. 17 E

TYPE MONUMENT P.K./WASHER
 ON SURFACE - ~~BELOW~~ ON
 LEFT - Q PAV'T - ~~RIGHT~~ 9.0'
1.0' TO LT. EDGE PAVEMENT
 S.L.M. 596+18.84
 Grid: Northing: 620164.631 Easting: 1871154.725

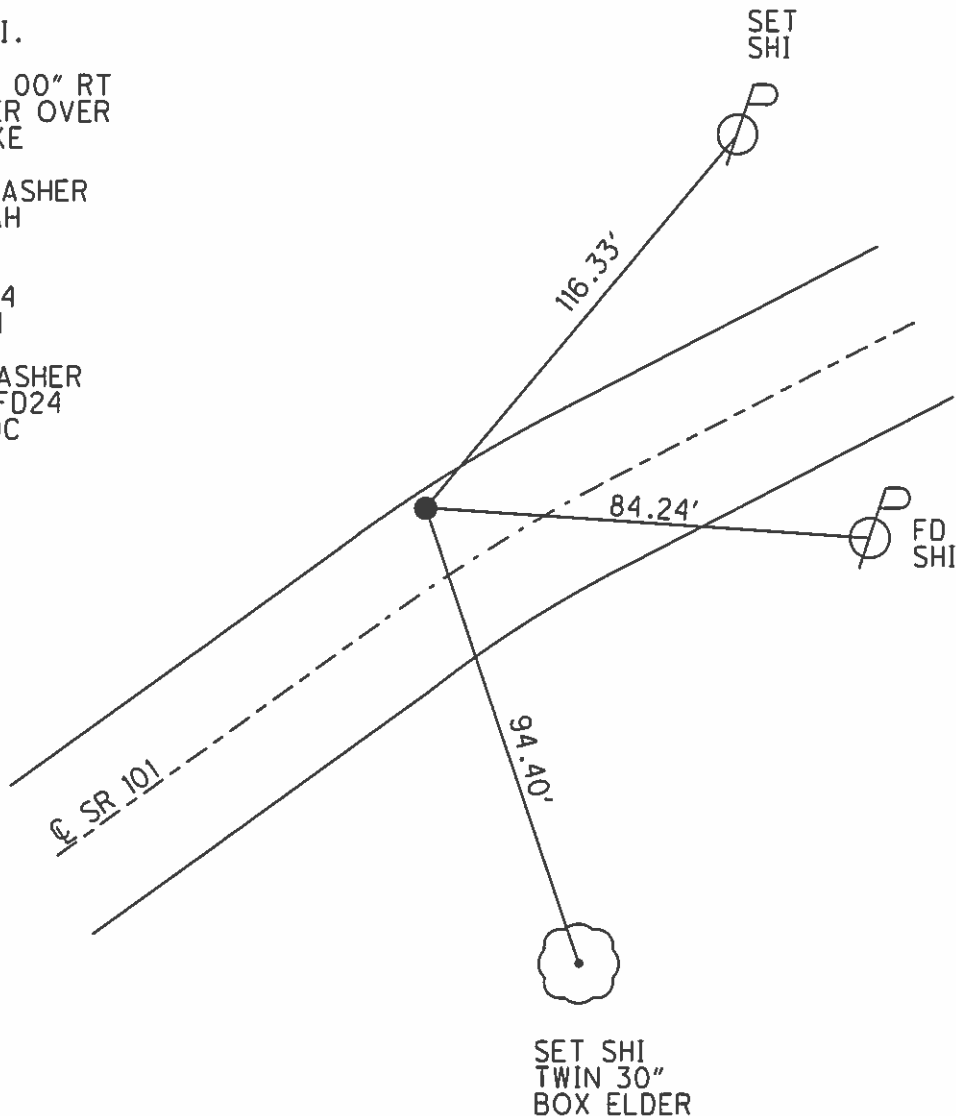


RECORD: P.I.
 390+81.80
 $\Delta = 10^\circ 41' 00''$ RT
 P.K./WASHER OVER
 LG.R.R.SPIKE

SET P.K./WASHER
 8/11/97, SAH

FD P.K.
 GPS, REFD24
 8/4/11, SAH

SET MAG/WASHER
 GPS, FINREFD24
 3/21/13, SDC



O.D.O.T. DISTRICT 2 SURVEY OFFICE (USE ONLY)

PERSONNEL

REFERENCE NO. 24 E

SHEET 10 OF 13

NOTES RHOADES

DATE 9/25/12

ROUTE SR 101

H.C. CODER

WEATHER CLDY. FAIR

COUNTY SANDUSKY

R.C. RHOADES

TEMP. 66°

TOWNSHIP TOWNSEND

SECTION 25

T 5 N R 17 E

TYPE MONUMENT P.K./WASHER

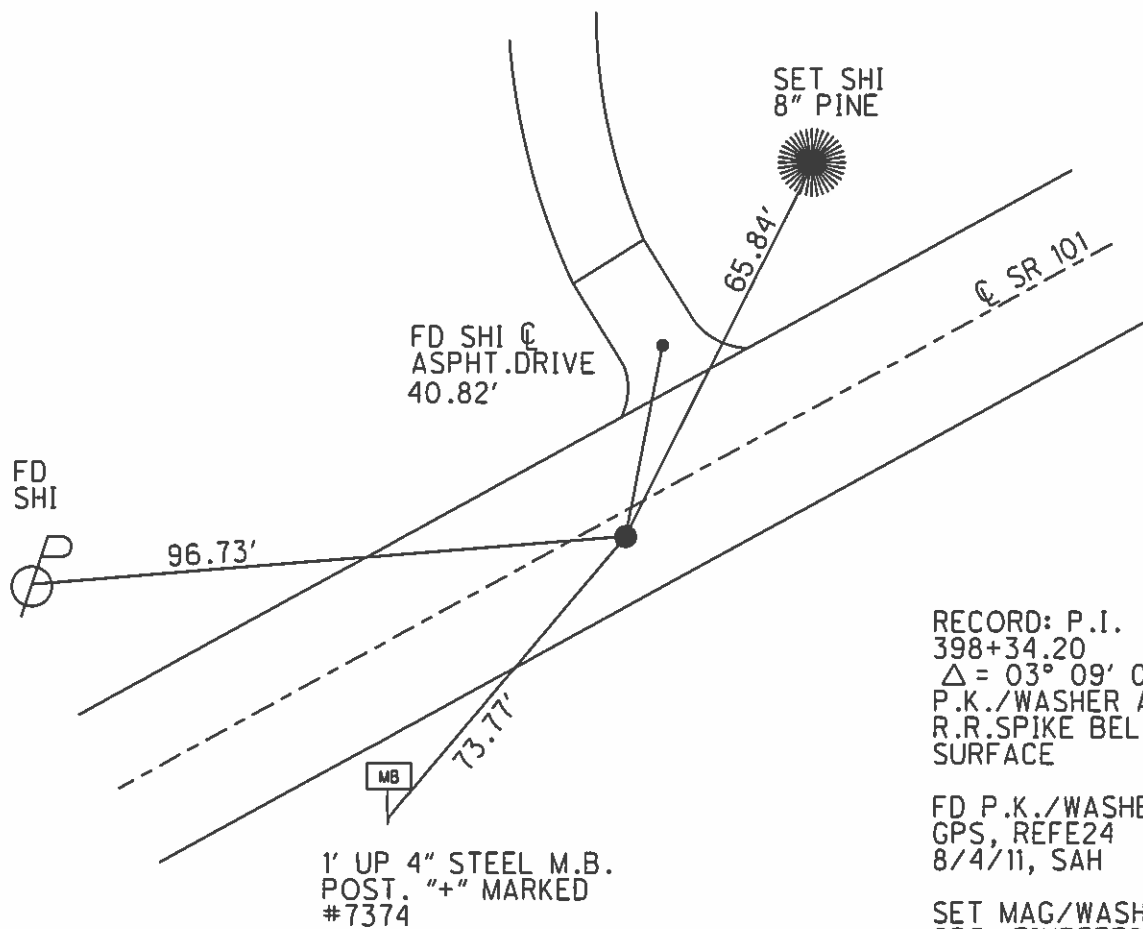
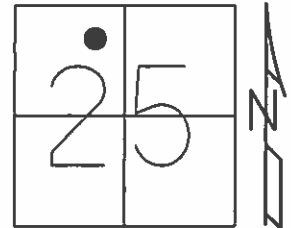
ON SURFACE - ~~BELOW~~ ON

~~LEFT~~ - CL PAV'T - RIGHT 2.4'

7.3' TO RT EDGE PAVEMENT

S.L.M. 603+71.89

Grid: Northing: 620507.498 Easting: 1871825.220



RECORD: P.I.
398+34.20
 $\Delta = 03^{\circ} 09' 00''$ LT
P.K./WASHER AND
R.R.SPIKE BELOW
SURFACE

FD P.K./WASHER
GPS, REFE24
8/4/11, SAH

SET MAG/WASHER
GPS, FINREFE24
3/21/13, SDC

O.D.O.T. DISTRICT 2 SURVEY OFFICE (USE ONLY)

PERSONNEL

REFERENCE NO. 25

SHEET 11 OF 13

NOTES RHOADES

DATE 9/25/12

ROUTE SR 101

H.C. CODER

WEATHER CLDY. FAIR

COUNTY SANDUSKY

R.C. RHOADES

TEMP. 66°

TOWNSHIP TOWNSEND

SECTION 25

T 5 N R 17 E

TYPE MONUMENT P.K./WASHER

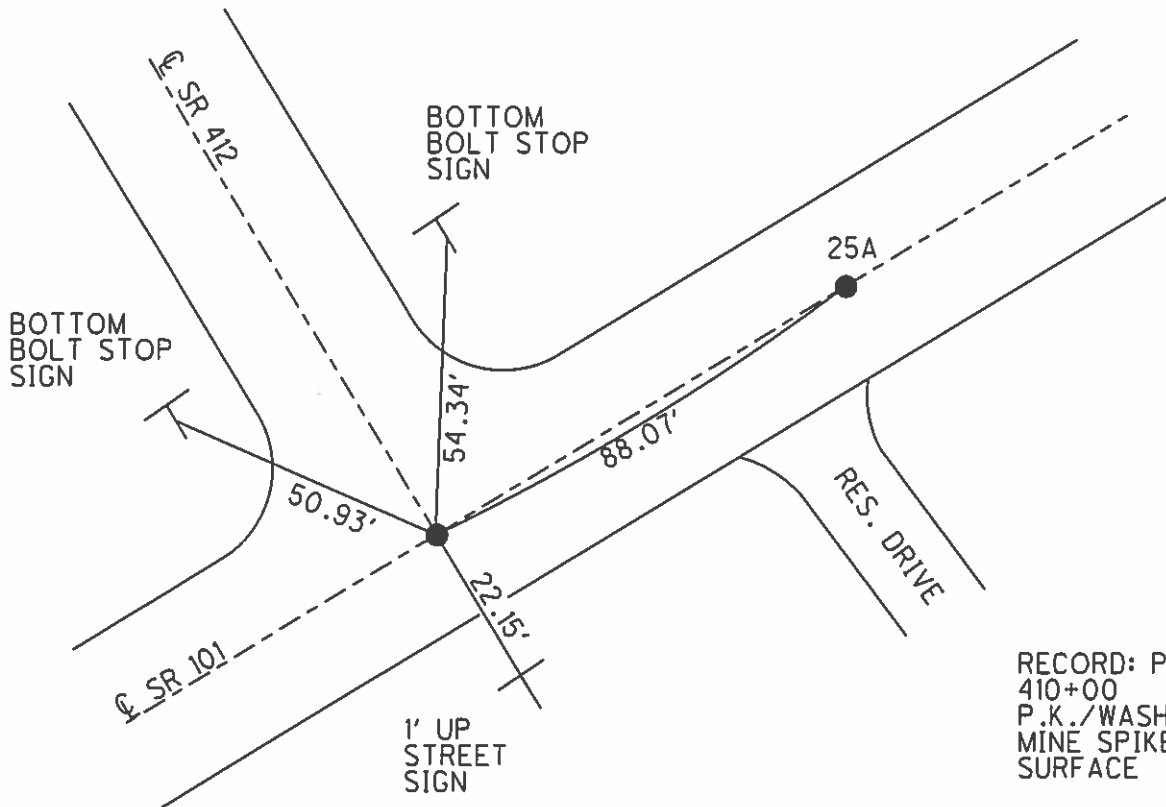
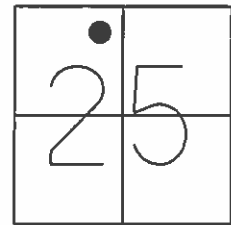
ON SURFACE - ~~BELOW~~ ON

LEFT - Q PAV'T - RIGHT ON

- TO - EDGE PAVEMENT

S.L.M. 615+37.47

Grid: Northing: 621094.276 Easting: 1872832.199



RECORD: P.O.T.
410+00
P.K./WASHER OVER
MINE SPIKE BELOW
SURFACE

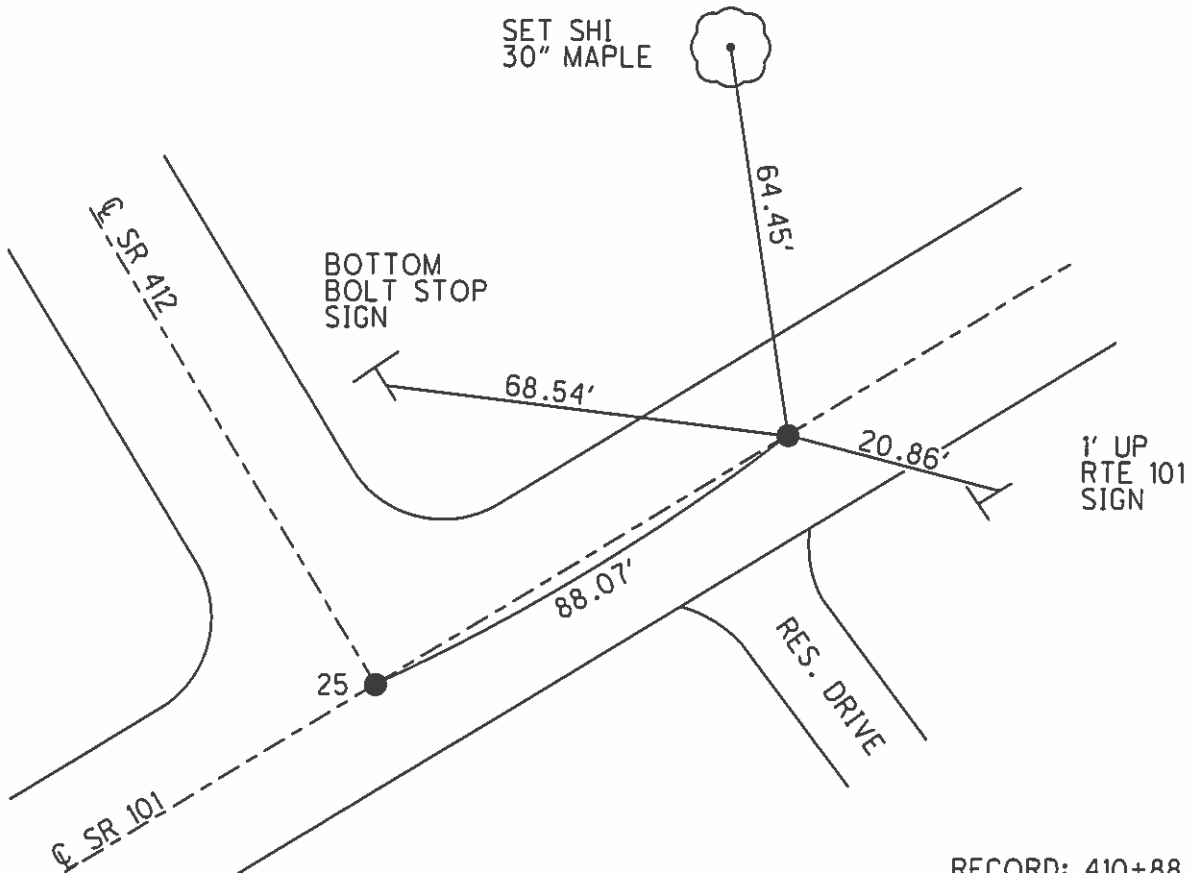
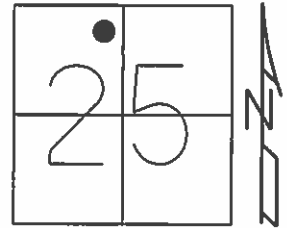
FD P.K./WASHER
GPS, REFA25
8/4/11, SAH

SET MAG/WASHER
GPS, FINREF25
3/21/13, SDC

O.D.O.T. DISTRICT 2 SURVEY OFFICE (USE ONLY)

PERSONNEL _____ REFERENCE NO. 25 A SHEET 12 OF 13
 NOTES RHOADES DATE 9/25/12 ROUTE SR 101
 H.C. CODER WEATHER CLDY. FAIR COUNTY SANDUSKY
 R.C. RHOADES TEMP. 66° TOWNSHIP TOWNSEND
 _____ SECTION 25
 _____ T. 5 N R. 17 E

TYPE MONUMENT P.K./WASHER
 ON SURFACE - ~~BELOW~~ ON
 LEFT - Q PAV'T - RIGHT ON
- TO - EDGE PAVEMENT
 S.L.M. 616+25.48
 Grid: Northing: 621138.568 Easting: 1872908.323



RECORD: 410+88
 2 P.K./WASHER'S
 BELOW SURFACE

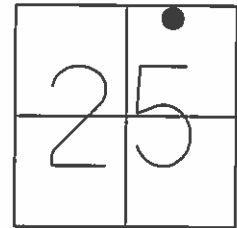
FD P.K./WASHER
 GPS, REFB25
 8/4/11, SAH

SET MAG/WASHER
 GPS, FINREFA25
 3/22/13, SDC

O.D.O.T. DISTRICT 2 SURVEY OFFICE (USE ONLY)

PERSONNEL	REFERENCE NO. <u>26</u>	SHEET <u>13</u> OF <u>13</u>
NOTES <u>RHOADES</u>	DATE <u>9/25/12</u>	ROUTE <u>SR 101</u>
H.C. <u>CODER</u>	WEATHER <u>CLDY. FAIR</u>	COUNTY <u>SANDUSKY</u>
R.C. <u>RHOADES</u>	TEMP. <u>66°</u>	TOWNSHIP <u>TOWNSEND</u>
		SECTION <u>25</u>
		T <u>5</u> N R <u>17</u> E

TYPE MONUMENT P.K./WASHER
~~ON SURFACE~~ - BELOW 0.2'
~~LEFT~~ - Q PAV'T - RIGHT 29.0'
24.4' TO Q EDGE PAVEMENT (TO NORTHWEST ST.)
 S.L.M. 626+36.31
 Grid: Northing: 621647.492 Easting: 1873781.711



RECORD: P.I.
 420+99.15
 $\Delta = 24^{\circ} 00' 00''$ LT

FD P.K.
 GPS, REF26
 8/4/11, SAH

SET MAG/WASHER
 GPS, FINREF26
 3/22/13, SDC

