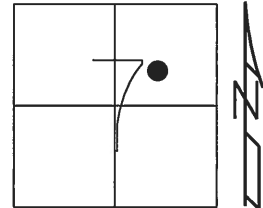


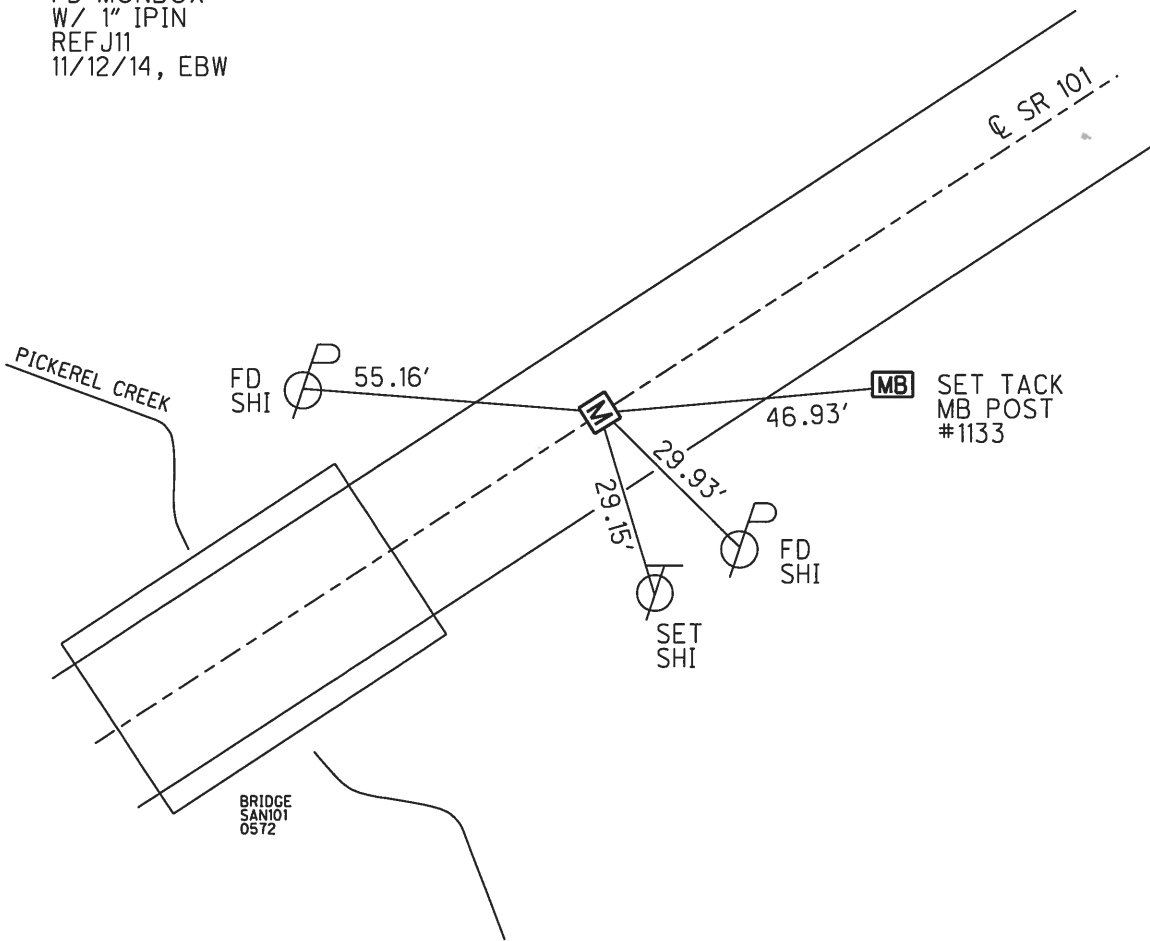
O.D.O.T. DISTRICT 2 SURVEY OFFICE (USE ONLY)

PERSONNEL	REFERENCE NO.	11 G	SHEET	20	OF	39
NOTES	AUBLE	DATE	3/5/18	ROUTE	SR 101	
H.C.	LEU	WEATHER	SUNNY	COUNTY	SANDUSKY	
R.C.	AUBLE	TEMP.	32°	TOWNSHIP	YORK	
				SECTION	7	
				T	4	N
				R	17	E

TYPE MONUMENT MONBOX W/ 1" IPIN
 ON SURFACE - ~~BELOW~~ ON
 LEFT - Q PAV'T - RIGHT ON
11' TO LT EDGE PAVEMENT
 S.L.M. 303+34.15
 Grid: Northing: 603770.825 Easting: 1847059.072



RECORD:
 FD MONBOX
 8/4/97, SAH
 FD MONBOX
 W/ 1" IPIN
 REFJ11
 11/12/14, EBW



O.D.O.T. DISTRICT 2 SURVEY OFFICE

PERSONNEL _____

REFERENCE NO. _____

SHEET 9 OF 37

NOTES Huss

H.C. Van Dusen

R.C. Moser

DATE 8-4-97

WEATHER cldy - Sprinkles

TEMP. +78°F

ROUTE 101

COUNTY Sandusky

TOWNSHIP York

SECTION 7

T 4 N R 17 E

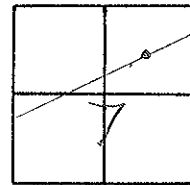
TYPE MONUMENT Man Boxes

ON SURFACE - ~~BELOW~~ yes

LEFT - ~~C~~ PAV'T. RIGHT (A) -.8 Lt + E (B) .7 Lt + E

(A) 11.0 TO Lt EDGE PAVEMENT (B) 11.4' to Lt EOP

S.L. MK. (A) = 9+174 (B) = 9+265.6



Mon. Boxes at Surface
8-21-97 SAH

