

O.D.O.T. DISTRICT 2 SURVEY OFFICE (USE ONLY)

PERSONNEL

REFERENCE NO. 6

SHEET 7 OF 13

NOTES RHOADES
 H.C. NIESE
 R.C. RHOADES

DATE 5/25/21
 WEATHER FAIR
 TEMP. 82°

ROUTE SR 105
 COUNTY SANDUSKY
 TOWNSHIP WOODVILLE
 SECTION 29
 T 6 N R 13 E

DWG BY RHOADES PID PVTRAIN

TYPE MONUMENT MAG/WASHER

ON SURFACE - ~~BELOW~~ ON

OFFSET 0.8' ~~LT~~ : RT
10' TO RT EDGE PAVEMENT

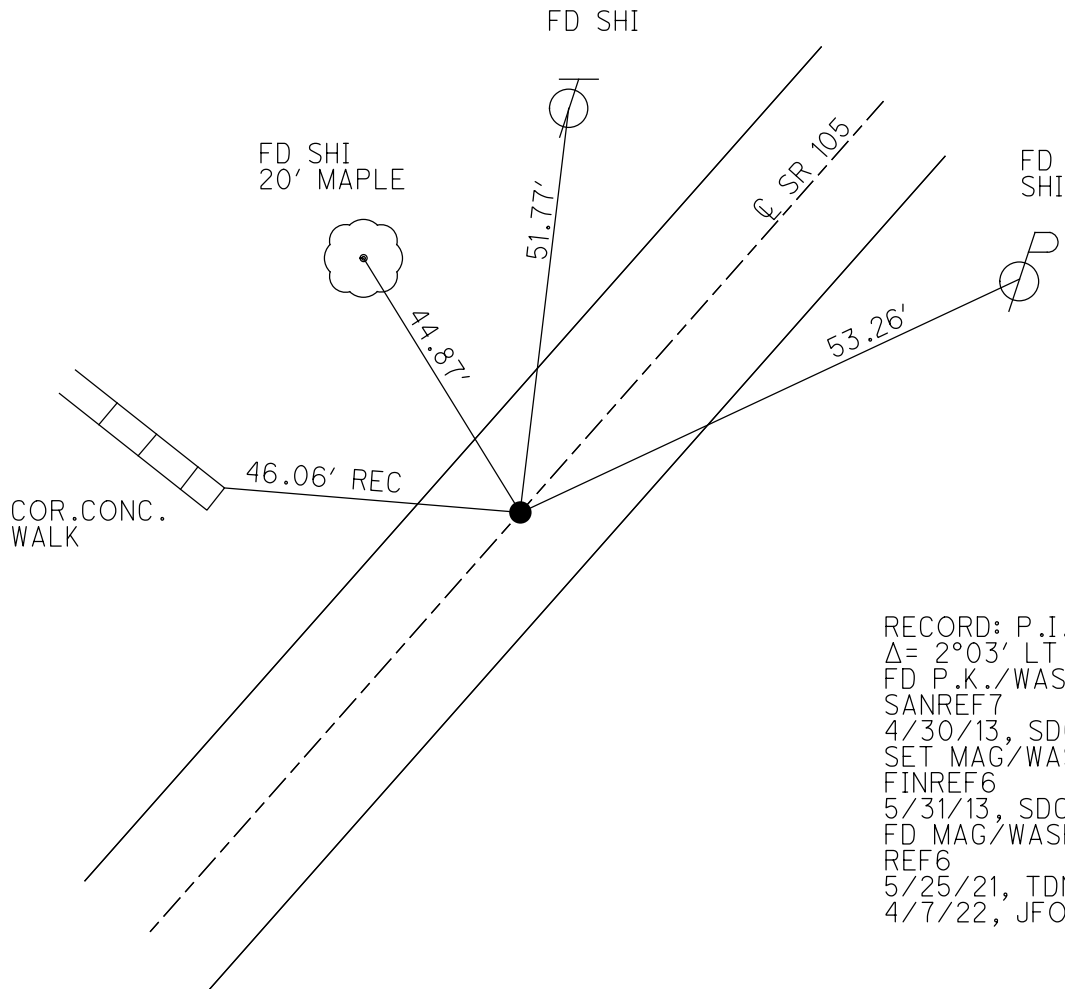
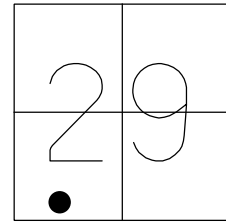
STATION: 87+49.5

HORIZ.DATUM: NAD83 2011

GEOID: NAVD88 2018

GRID: NORTHING: 648248.103

EASTING: 1723921.678

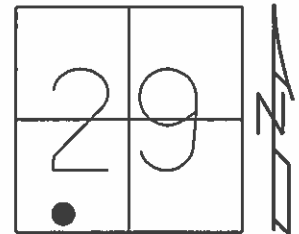


RECORD: P.I.
 $\Delta = 2^{\circ}03' LT$
 FD P.K./WASHER
 SANREF7
 4/30/13, SDC
 SET MAG/WASHER
 FINREF6
 5/31/13, SDC
 FD MAG/WASHER
 REF6
 5/25/21, TDN
 4/7/22, JFO

O.D.O.T. DISTRICT 2 SURVEY OFFICE (USE ONLY)

PERSONNEL	REFERENCE NO. <u>6</u>	SHEET <u>7</u> OF <u>13</u>
NOTES <u>RHOADES</u>	DATE <u>4/30/13</u>	ROUTE <u>SR 105</u>
H.C. <u>CODER</u>	WEATHER <u>CLEAR</u>	COUNTY <u>SANDUSKY</u>
R.C. <u>LAU</u>	TEMP. <u>51°</u>	TOWNSHIP <u>WOODVILLE</u>
		SECTION <u>29</u>
		T <u>6</u> N R <u>13</u> E

TYPE MONUMENT P.K./WASHER
 ON SURFACE - ~~BELOW~~ ON
 LEFT - Q PAV'T - RIGHT ON
10' TO RT EDGE PAVEMENT
 S.L.M. 87+49.5

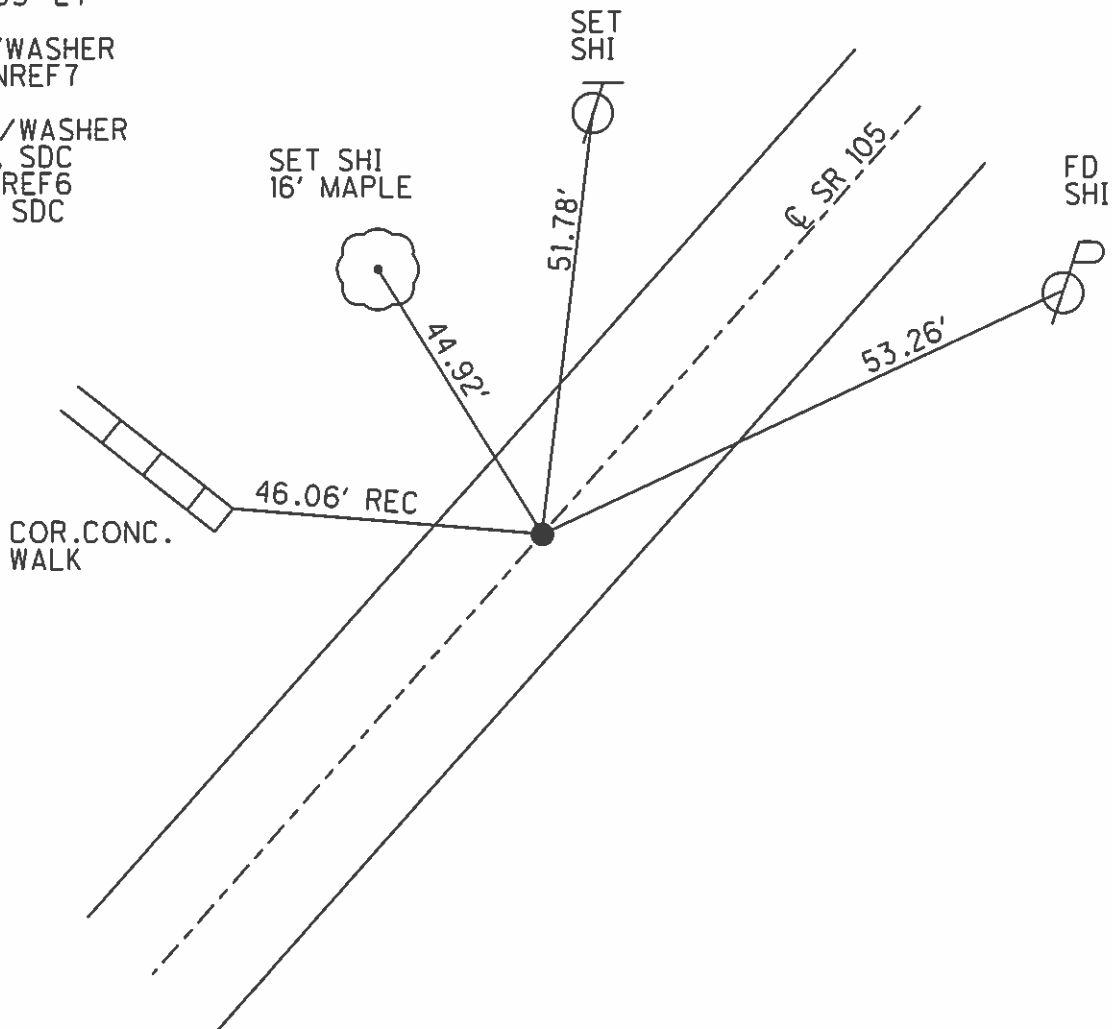


Grid: Northing: 649738.744 Easting: 1725345.564

RECORD: P.I.
 $\Delta = 2^\circ 03' \text{ LT}$

FD P.K./WASHER
 GPS, SANREF7

SET MAG/WASHER
 5/23/13, SDC
 GPS, FINREF6
 5/31/13, SDC



O.D.O.T. DISTRICT 2 SURVEY OFFICE

PERSONNEL

REFERENCE NO. 6

SHEET OF

NOTES R. Cheney

H.C. R. BARBOUR

R.C. R. Geyman

J. Ripple

DATE 10-31-91

WEATHER Cloudy

TEMP. 60°

ROUTE 105

COUNTY SAN

TOWNSHIP Woodville

SECTION 29

T 6 N R 13 E

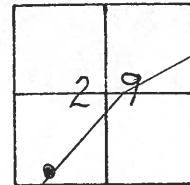
TYPE MONUMENT P.K. Washer

~~ON SURFACE - BELOW~~ P.K. Washer

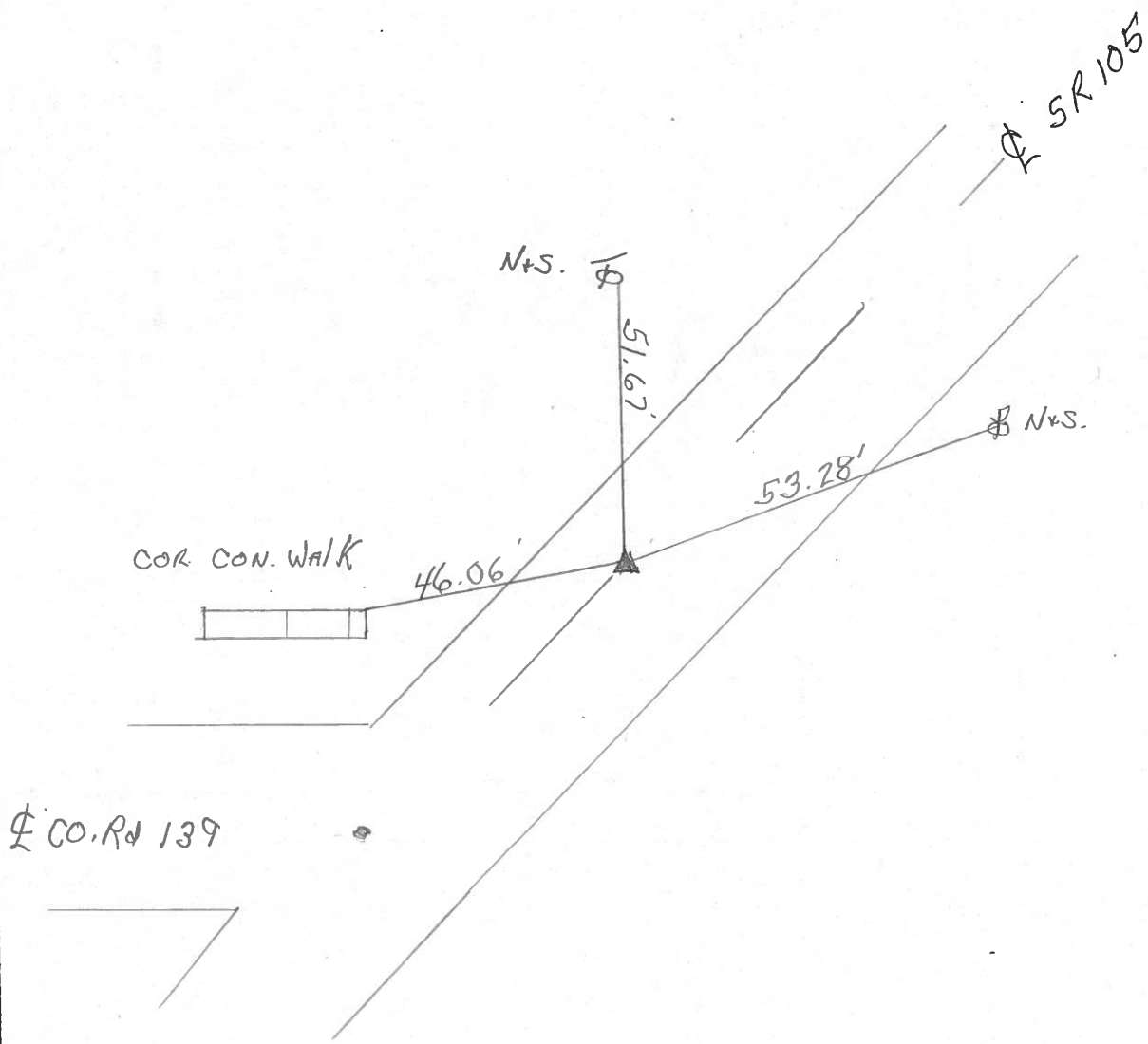
~~LEFT - & PAV'T. - RIGHT~~

10 TO RT. EDGE PAVEMENT

S.L.M. 87 + 49.5



P.I. $\Delta = 2^{\circ} 03' LT.$



County Sandusky S.R. # 105

Date 6/30/82

Township Woodville

Weather sunny

Section 29

Temp. 68°

T6N, R13E

Personnel Cronin


Ripple

Geyman

Mosser

Barbour

(6)



4/24/91
Temp. 42°

10-31-91 CLOUDY 60
CHENEY
BARBOUR-HC
GEYMAN-RL
RIPPLE-FLAC

ON E
10' TO RT EIP



∠ I-A = 2° 03' Lt.

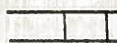
87 + 49.50

P.K. washer at top R.R. spike

6" down

58.93
flag pole
0.9' up

46.06
34.87



corner conc.
walk

2 P/W S.R. #105

County Sandusky S.R. # 105

Date 6/30/82

Township Woodville

Weather sunny

Section 29

Temp. 68°

T6N, R13E

Personnel Cronin


Ripple

Geyman

Mosser

Barbour

#6

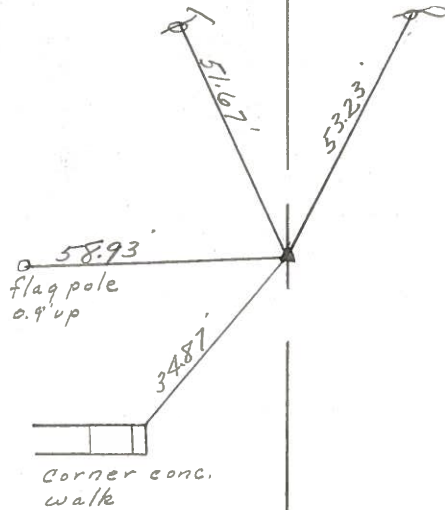


P.I. - Δ = 2°03' Lt.

87 + 49.50

P.K. & washer atop R.R. spike

(6" down)



& P/W S.R. #105

PERSONNEL TITLE PERSONNEL TITLE

Schnader

COUNTY Sandusky

DATE 5-19-72

S. R. 105

WEATHER cloudy

SEC. 29

TEMP. 50°

DESCRIPTION Woodville Twp.

SR. # 23 to Woodville

JOB NO. _____

LEFT

CENTER LINE

RIGHT

P.I.

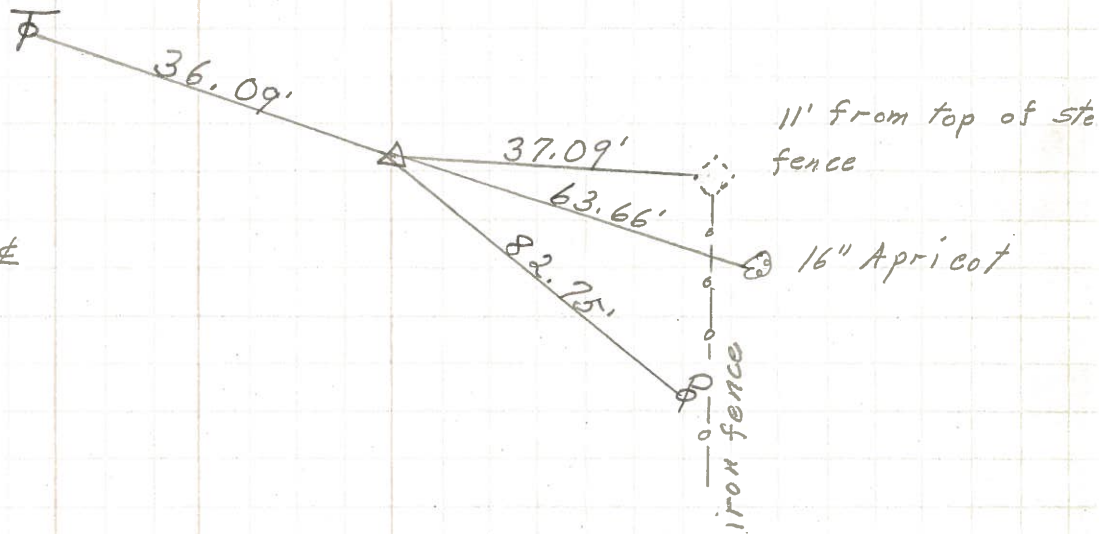
108+11.6

Fd. R.R. spk.

5" down 6.8' Lt. of Δ

$\Delta = 3^{\circ} 08' \text{ Rt.}$

7



P.I.

87+49.50

Fd. R.R. spk.

6" down

Set spk. on top

$\Delta = 2^{\circ} 03' \text{ Lt.}$

6

