

O.D.O.T. DISTRICT 2 SURVEY OFFICE (USE ONLY)

PERSONNEL

REFERENCE NO. BUS39 A

SHEET 1 OF 4

NOTES RHOADES

DATE 5/27/20

ROUTE BUS 20

H.C. LEU

WEATHER CLOUDY

COUNTY SANDUSKY

R.C. AUBLE

TEMP. 74°

TOWNSHIP GREEN CREEK

DWG BY NIESE

PID 102898

SECTION 6

T 4 N R 16 E

TYPE MONUMENT MAG NAIL

ON SURFACE - ~~BELOW~~ ON

OFFSET Q PAVEMENT 12.0' ~~LT~~ : RT

0.6' TO RT EDGE PAVEMENT

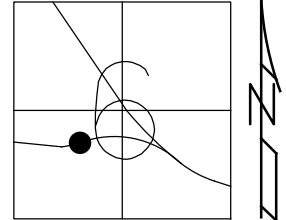
STATION: 17+18.71

HORIZ.DATUM: NAD83 (2011)

GEOID: NAVD88 2012A

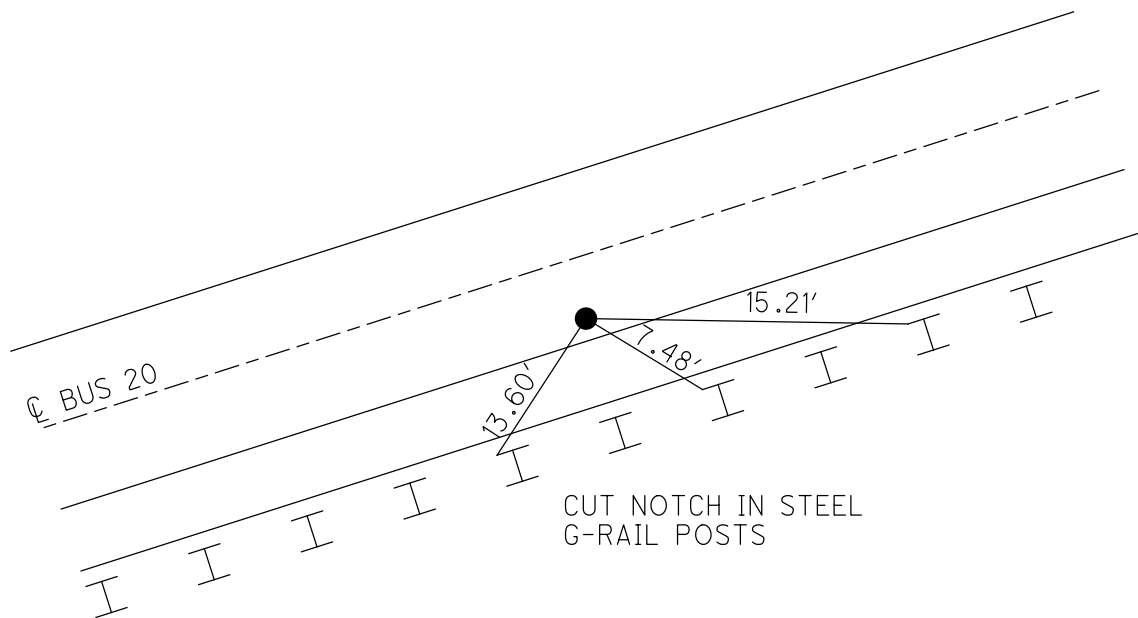
GRID: NORTHING: 608222.952

EASTING: 1813512.814



RECORD:

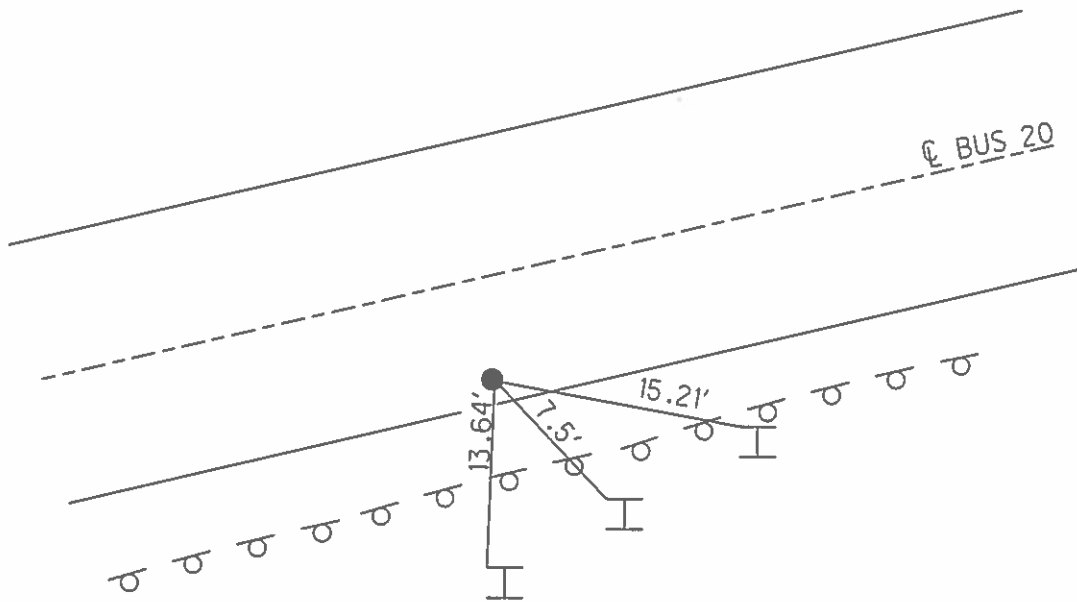
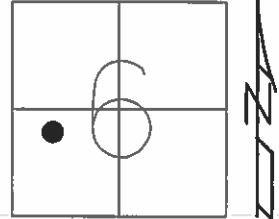
- SET MAG NAIL
- 6/29/06, DCH
- FD MAG NAIL
- STA17
- 8/24/18, JFO
- SET MAG/WASHER
- 4/19/21, DSA



O.D.O.T. DISTRICT 2 SURVEY OFFICE (USE ONLY)

PERSONNEL \_\_\_\_\_ REFERENCE NO. \_\_\_\_\_ SHEET 1 OF 4  
NOTES CORDES DATE 6/29/06 ROUTE BUS 20  
H.C. HOMAN WEATHER SUN COUNTY SANDUSKY  
R.C. VIETH TEMP. 75° TOWNSHIP GREEN CREEK  
SECTION 6  
T 4 N R 16 E

TYPE MONUMENT MAG NAIL SET  
ON SURFACE - BELOW ON  
LEFT - ☉ PAV'T - RIGHT \_\_\_\_\_  
\_\_\_\_\_ TO \_\_\_\_\_ EDGE PAVEMENT  
S.L.M. 17+18.71  
GRID: NORTHING: \_\_\_\_\_ EASTING: \_\_\_\_\_



CUT NOTCH IN STEEL OF G-RAIL POST