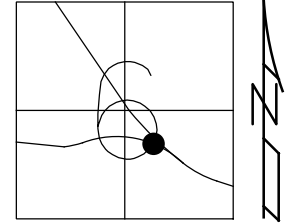


O.D.O.T. DISTRICT 2 SURVEY OFFICE (USE ONLY)

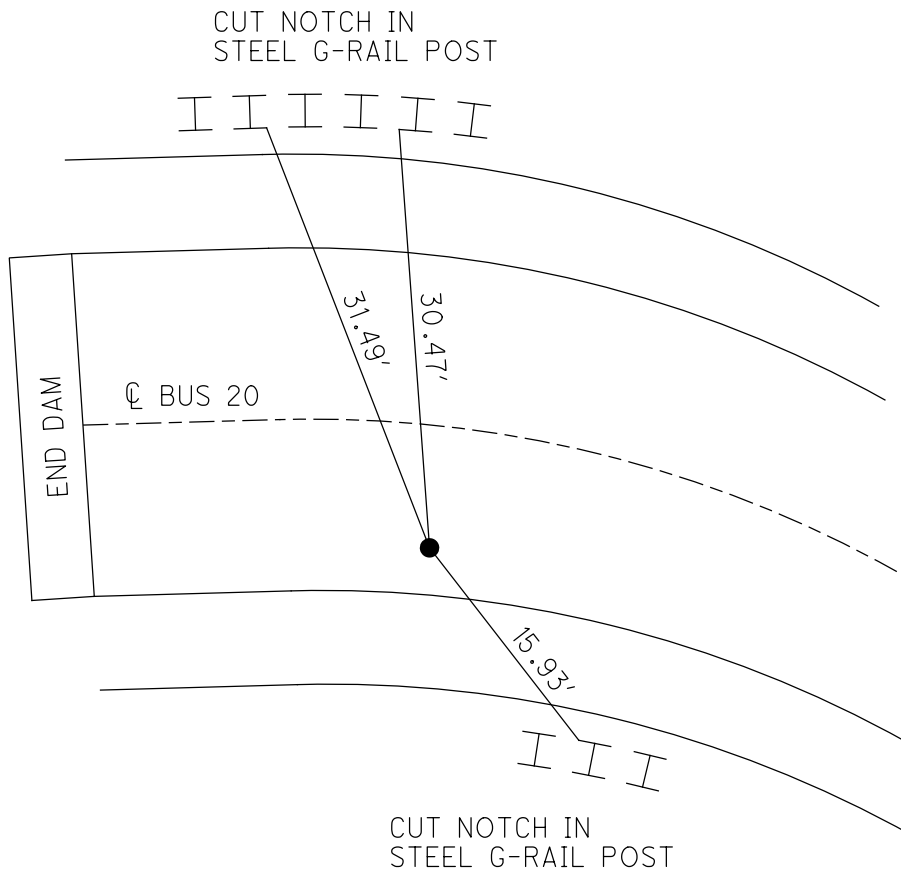
PERSONNEL \_\_\_\_\_ REFERENCE NO. BUS39 C SHEET 3 OF 4  
 NOTES CORDES DATE 6/29/06 ROUTE BUS 20  
 H.C. HOMAN WEATHER SUN COUNTY SANDUSKY  
 R.C. VIETH TEMP. 75° TOWNSHIP GREEN CREEK  
 DWG BY NIESE PID 102898 SECTION 6  
 T 4 N R 16 E

TYPE MONUMENT MAG NAIL  
 ON SURFACE - ~~BELOW~~ ON  
 OFFSET Q PAVEMENT - LT : RT  
11.5' TO RT EDGE PAVEMENT  
 STATION: 25+18.71

HORZ.DATUM: \_\_\_\_\_ GEOID: \_\_\_\_\_  
 GRID: NORTHING: \_\_\_\_\_ EASTING: \_\_\_\_\_



RECORD:  
 SET MAG NAIL  
 6/29/06, DCH



O.D.O.T. DISTRICT 2 SURVEY OFFICE (USE ONLY)

PERSONNEL

REFERENCE NO. \_\_\_\_\_

SHEET 3 OF 4

NOTES CORDES

DATE 6/29/06

ROUTE BUS 20

H.C. HOMAN

WEATHER SUN

COUNTY SANDUSKY

R.C. VIETH

TEMP. 75°

TOWNSHIP GREEN CREEK

SECTION 6

T 4 N R 16 E

TYPE MONUMENT MAG NAIL SET

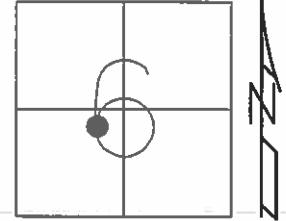
ON SURFACE - ~~BELOW~~ ON \_\_\_\_\_

LEFT - ☉ PAV'T - RIGHT \_\_\_\_\_

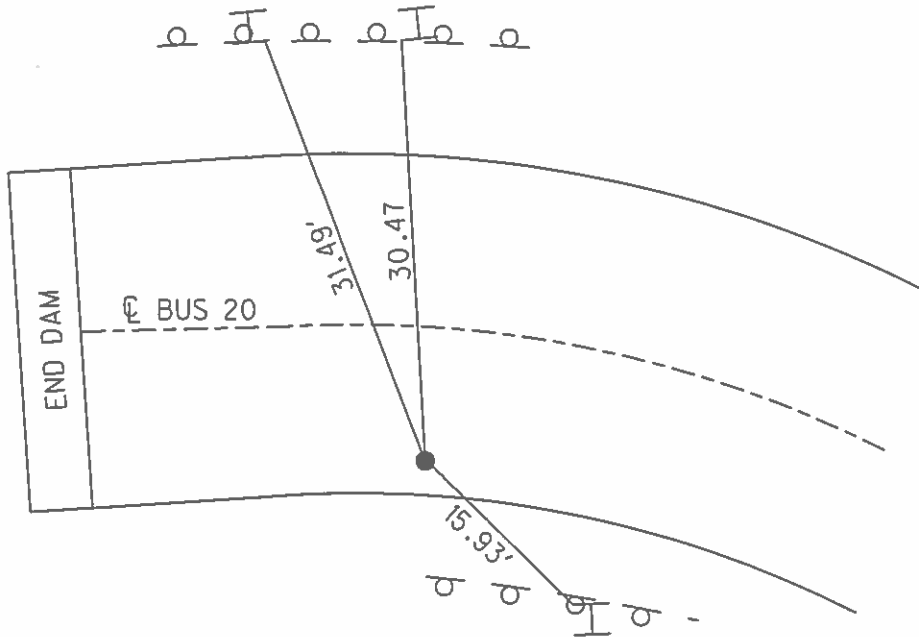
11.5' TO RT EDGE PAVEMENT

S.L.M. \_\_\_\_\_ 25+18.71

GRID: NORTHING: \_\_\_\_\_ EASTING: \_\_\_\_\_



CUT NOTCH IN STEEL G-RAIL POST



CUT NOTCH IN STEEL G-RAIL POST