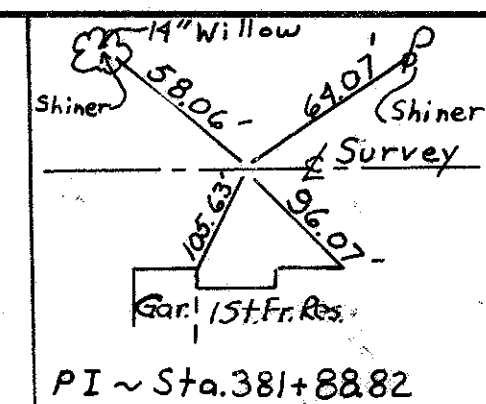



Checked July 1977

For any Questions Please Contact CDOT District 2 Real Estate at 419-353-8131

NW 1/4 SEC 30 TOWNSEND TWP. T5N, R17E  
SANDUSKY COUNTY

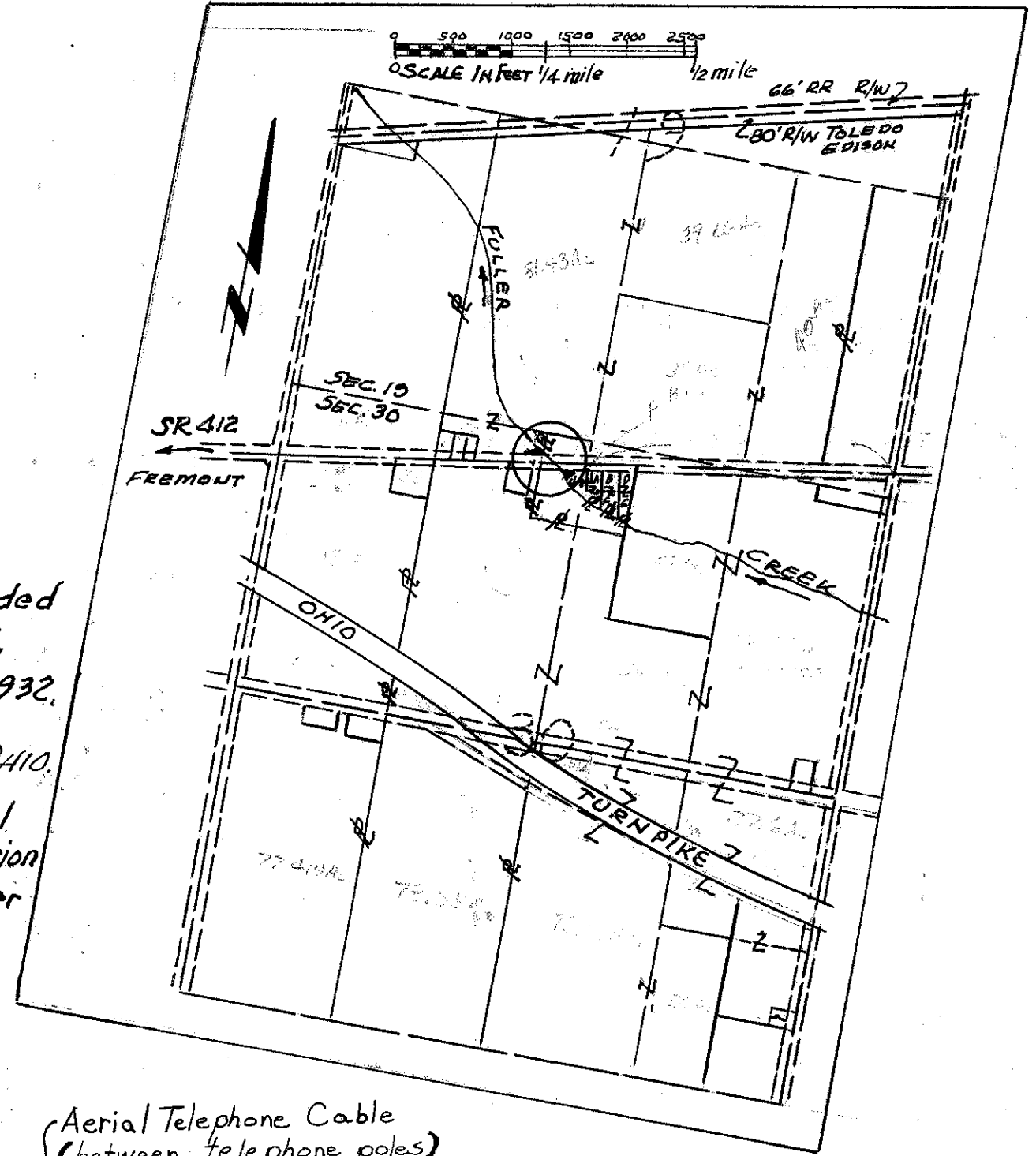


FHWA REGION	STATE	PROJECT
5	OHIO	BRS-441(C)

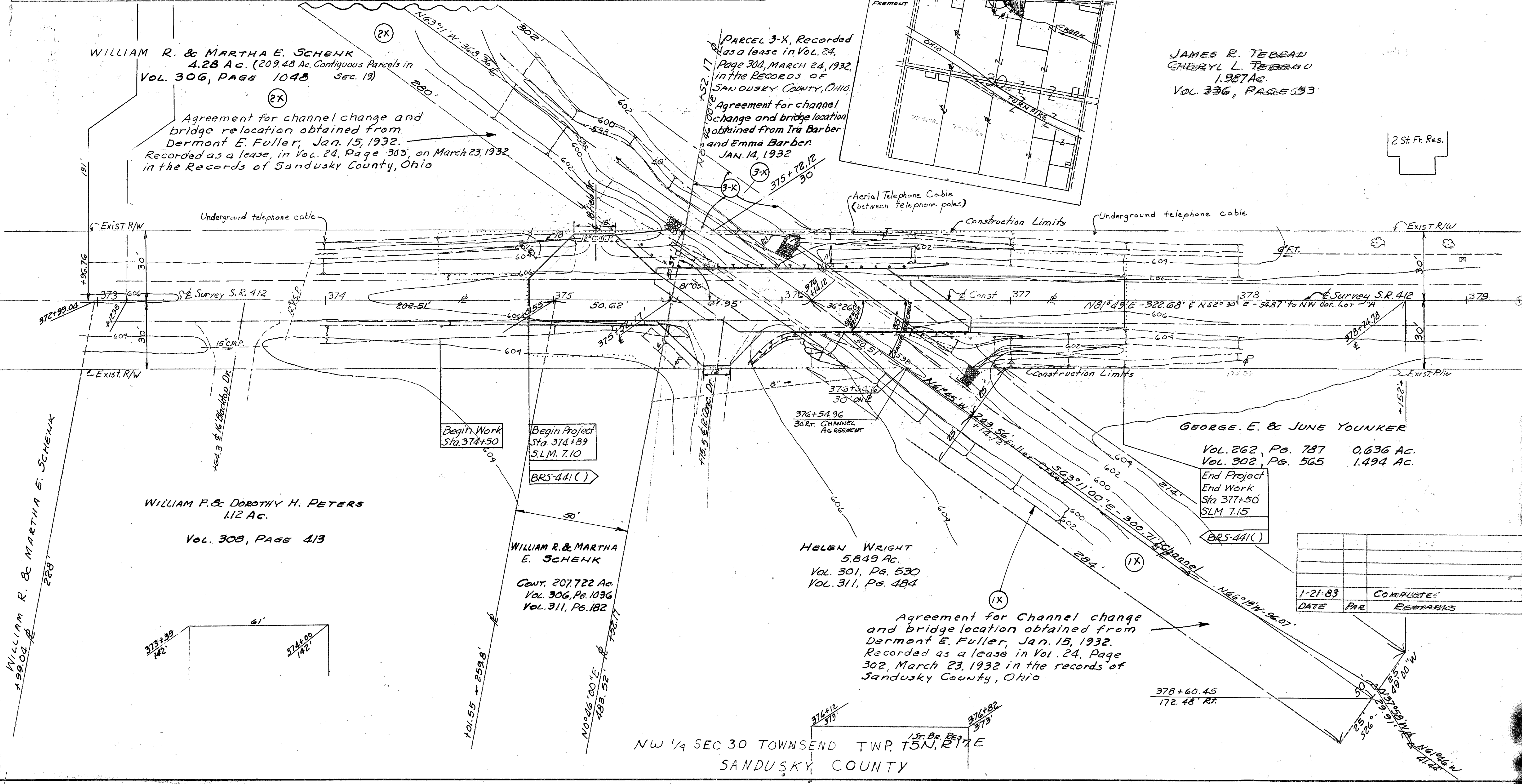
SAN-412-07.10  
Job No. 026640

R/W SUMMARY

PARCEL NO	OWNER	DEED RECORD		DEED AREA ACRES	TOTAL PRO ACRES	TOTAL TAKE ACRES	PRO IN TAKE ACRES	NET TAKE ACRES	RESIDUE ACRES	REMARKS
		VOLUME	PAGE							
	WILLIAM R. & MARTHA E. SCHENK	306	1048	213.76			0		213.76	Contiguous parcels in Sec. 19 209.48 Ac. (in Sec. 30 = 4.28 Ac.)
	GEORGE E. & JUNE YOUNKER	262 302	787 565	0.636 1.494			0		0.636 1.494	
	JAMES R. TEBEAU & CHERYL L. TEBEAU	336	53	1.987					1.987	



JAMES R. TEBEAU  
CHERYL L. TEBEAU  
1.987 AC.  
VOL. 336, PAGE 53



WILLIAM R. & MARTHA E. SCHENK  
4.28 AC. (209.48 Ac. Contiguous Parcels in  
VOL. 306, PAGE 1048 Sec. 19)

Agreement for channel change and  
bridge relocation obtained from  
Dermont E. Fuller, Jan. 15, 1932.  
Recorded as a lease, in Vol. 24, Page 383, on March 23, 1932,  
in the Records of Sandusky County, Ohio

PARCEL 3-X, Recorded  
as a lease in Vol. 24,  
Page 380, MARCH 24, 1932,  
in the RECORDS OF  
SANDUSKY COUNTY, OHIO.  
Agreement for channel  
change and bridge location  
obtained from Ira Barber  
and Emma Barber.  
JAN. 14, 1932

GEORGE E. & JUNE YOUNKER  
VOL. 262, Pg. 787 0.636 AC.  
VOL. 302, Pg. 565 1.494 AC.  
End Project  
End Work  
Sta. 377+50  
SLM 7.15  
BRS-441(C)

WILLIAM F. & DOROTHY H. PETERS  
112 AC.  
VOL. 308, PAGE 413

WILLIAM R. & MARTHA  
E. SCHENK  
Cont. 207.722 Ac.  
Vol. 306, Pg. 1036  
Vol. 311, Pg. 182

HELEN WRIGHT  
5.849 AC.  
VOL. 301, Pg. 530  
VOL. 311, Pg. 484

Agreement for Channel change  
and bridge location obtained from  
Dermont E. Fuller, Jan. 15, 1932.  
Recorded as a lease in Vol. 24, Page  
302, March 23, 1932 in the records of  
Sandusky County, Ohio

DATE	PAR	REMARKS
1-21-83		COMPLETED

NW 1/4 SEC 30 TOWNSEND TWP. T5N, R17E  
SANDUSKY COUNTY