

O.D.O.T. DISTRICT 2 SURVEY OFFICE (USE ONLY)

PERSONNEL _____

REFERENCE NO. 0

SHEET 1 OF 33

NOTES LEU

DATE 09-22-14

ROUTE SR 412

H.C. HOMAN

WEATHER CLOUDY

COUNTY SANDUSKY

R.C. LEU

TEMP. 55° F

TOWNSHIP SANDUSKY

SECTION 36

T 5 N R 15 E

TYPE MONUMENT P.K.NAIL

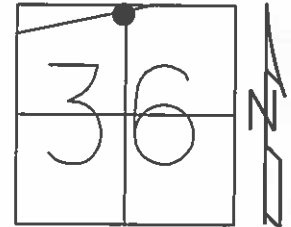
ON SURFACE - ~~BELOW~~ ON _____

~~LEFT~~ - Q PAV'T - ~~RIGHT~~ ON _____

- TO - EDGE PAVEMENT

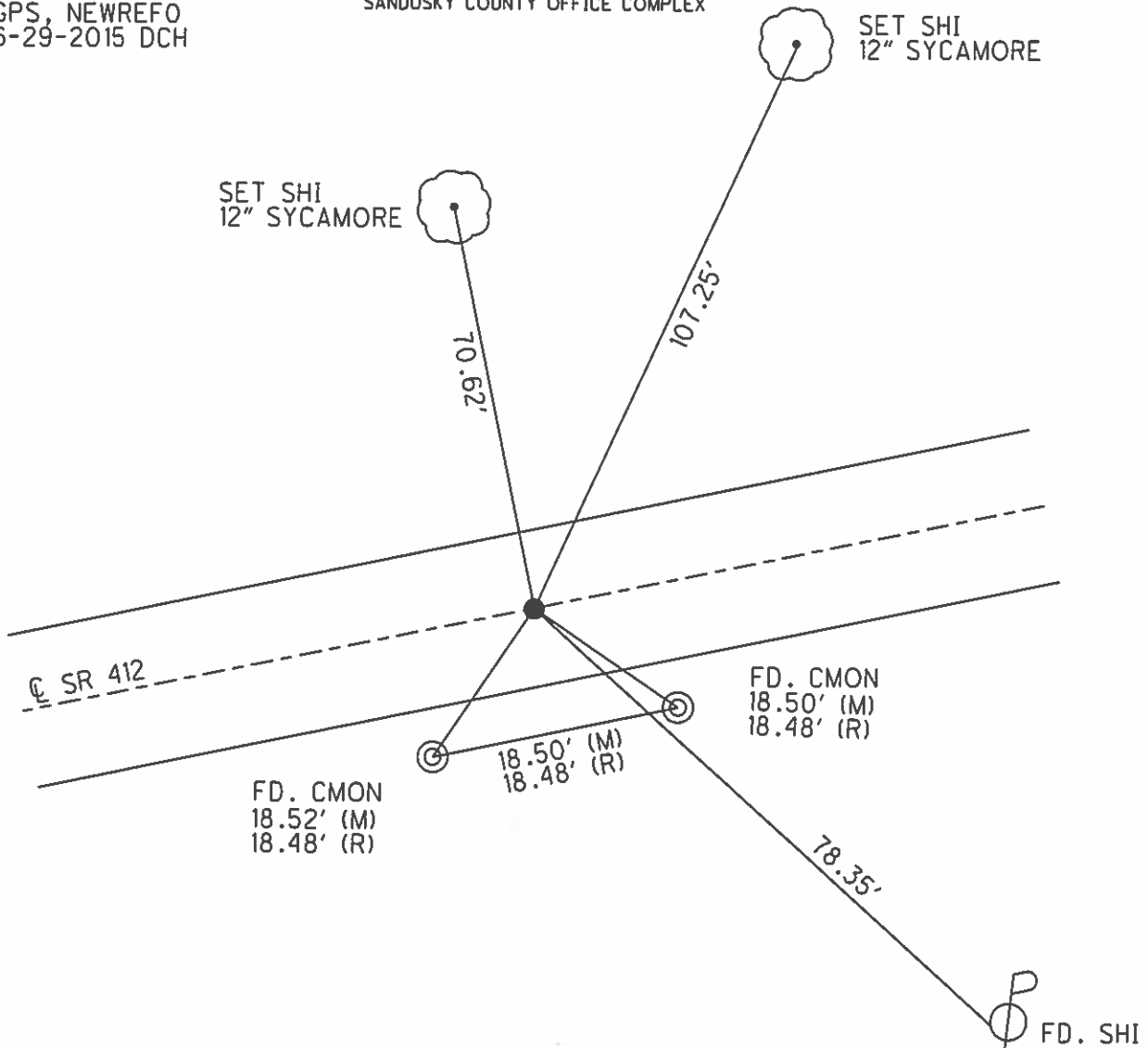
S.L.M. 0+00

Grid: Northing: 615888.6062 Easting: 1809346.4850



SET MAG/WASHER
GPS, NEWREFO
6-29-2015 DCH

SANDUSKY COUNTY OFFICE COMPLEX



O.D.O.T. DISTRICT 2 SURVEY OFFICE (USE ONLY)

PERSONNEL

REFERENCE NO. 0 A

SHEET 2 OF 33

NOTES RHOADES

DATE 1/9/13

ROUTE SR 412

H.C. CANTERBURY

WEATHER CLOUDY

COUNTY SANDUSKY

R.C. RHOADES

TEMP. 36°

TOWNSHIP SANDUSKY

SECTION 25

T 5 N R 15 E

TYPE MONUMENT P.K.NAIL

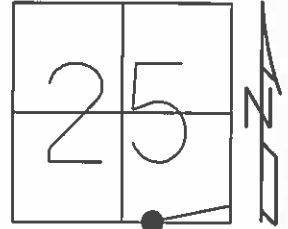
ON SURFACE - ~~BELOW~~ ON

LEFT - ℄ PAV'T - RIGHT ON

- TO - EDGE PAVEMENT

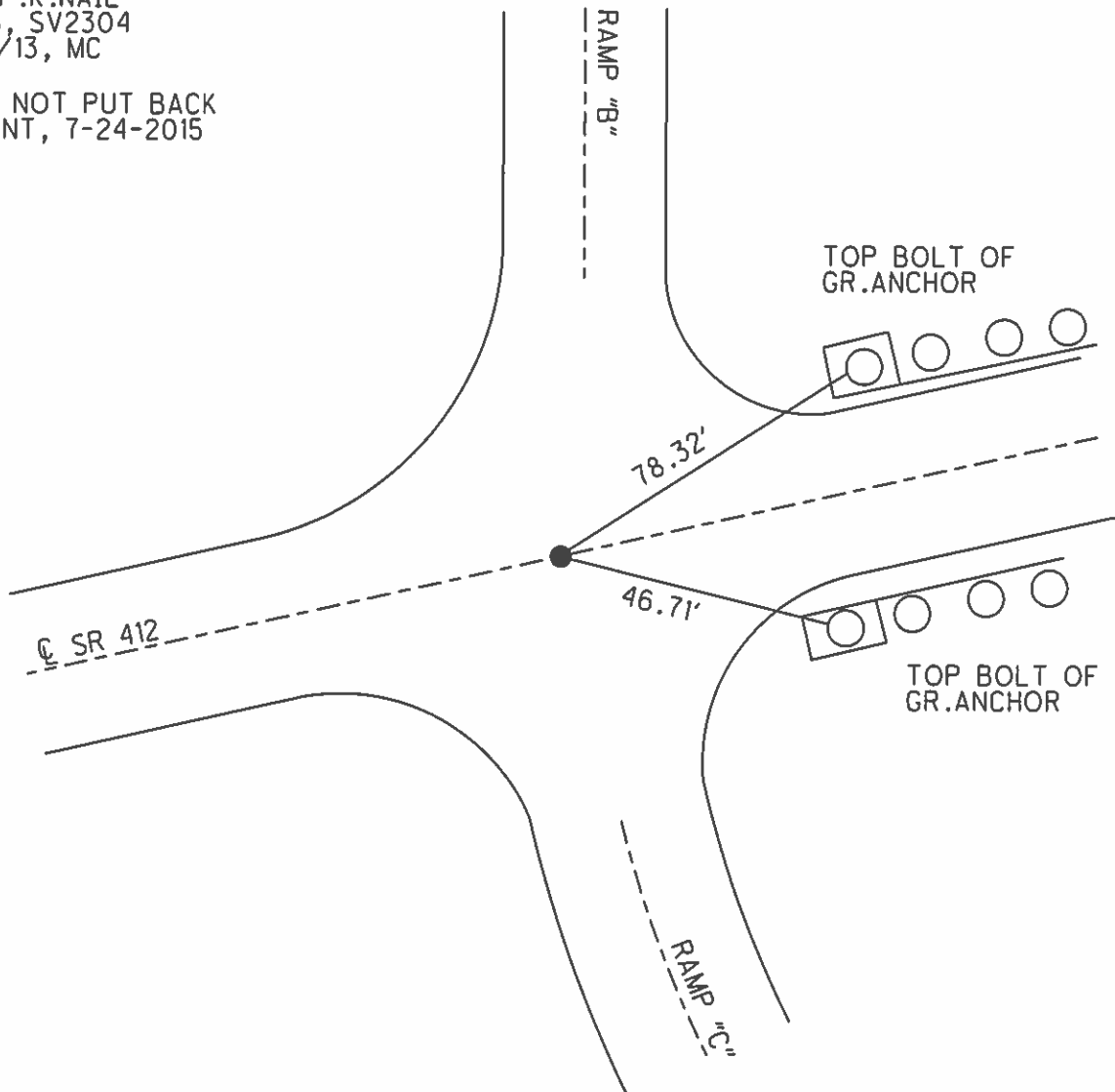
S.L.M. 8+05.92

Grid: Northing: 615958.132 Easting: 1809683.700



FD P.K.NAIL
GPS, SV2304
1/9/13, MC

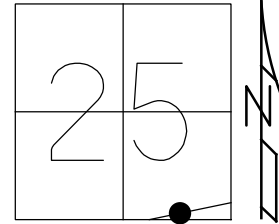
DID NOT PUT BACK
POINT, 7-24-2015



O.D.O.T. DISTRICT 2 SURVEY OFFICE (USE ONLY)

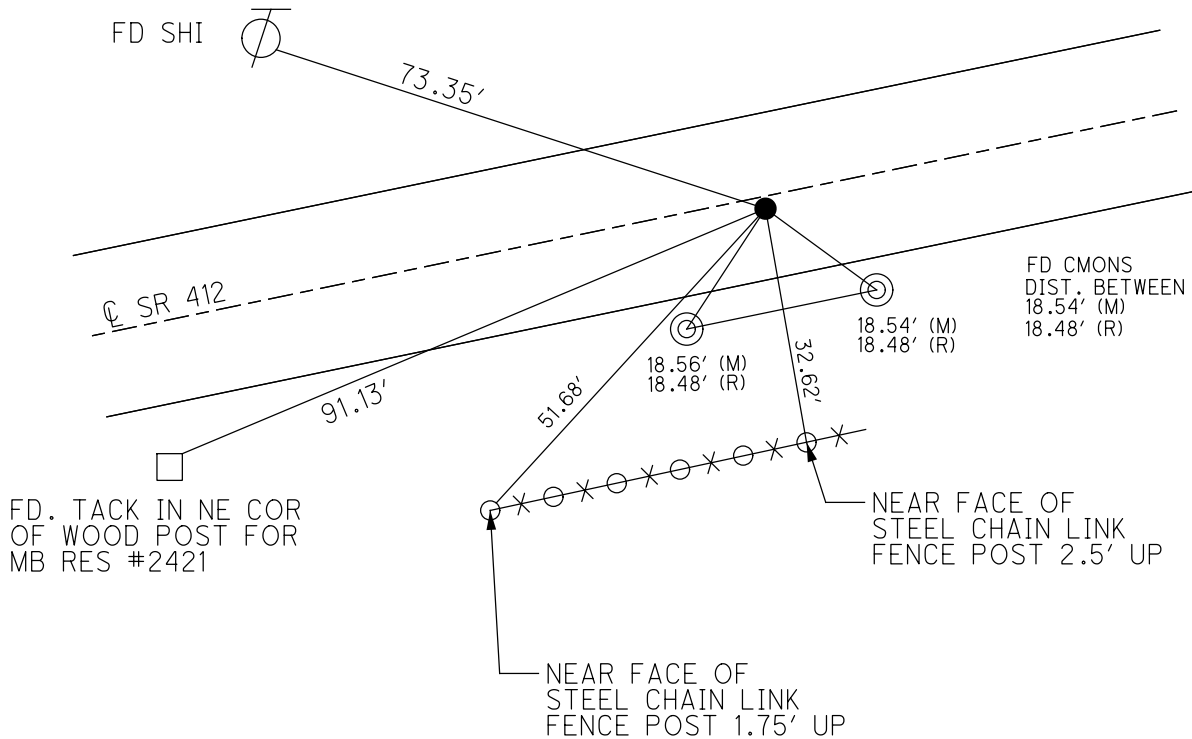
PERSONNEL _____ REFERENCE NO. 0 B SHEET 3 OF 33
 NOTES HOMAN DATE 09-29-14 ROUTE 412
 H.C. LEU WEATHER SUNNY COUNTY SANDUSKY
 R.C. LEU TEMP. 65° F TOWNSHIP SANDUSKY
 _____ SECTION 25
 _____ T 5 N R 15 E

TYPE MONUMENT _____ MAG/WASHER _____
 ON SURFACE - ~~BELOW~~ ON _____
~~LEFT~~ - CL PAV'T - RIGHT 0.8'
 - TO - EDGE PAVEMENT _____
 S.L.M. 18+00
 Grid: Northing: 616253.483 Easting: 1811108.824



RECORD:
 SET MAG/WASHER
 9/29/14, DCH

 SET MAG/WASHER
 GPS, NEWREF1
 6/29/15, DCH



O.D.O.T. DISTRICT 2 SURVEY OFFICE (USE ONLY)

PERSONNEL

REFERENCE NO. 0 C

SHEET 4 OF 33

NOTES RHOADES DATE 7/20/22
 H.C. RHOADES WEATHER CLOUDY
 R.C. WHITAKER TEMP. 82°

ROUTE SR 412
 COUNTY SANDUSKY
 TOWNSHIP SANDUSKY
 SECTION 25
 T 5 N R 16 E

DWG BY RHOADES PID PAVETRAIN

TYPE MONUMENT MAG/WASHER

ON SURFACE - ~~BELOW~~ ON _____

OFFSET CL PAVEMENT 1.8' ~~LT~~ : RT

9' TO RT EDGE PAVEMENT

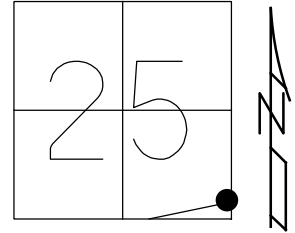
STATION: 34+81.4

HORIZ.DATUM: NAD83 2011

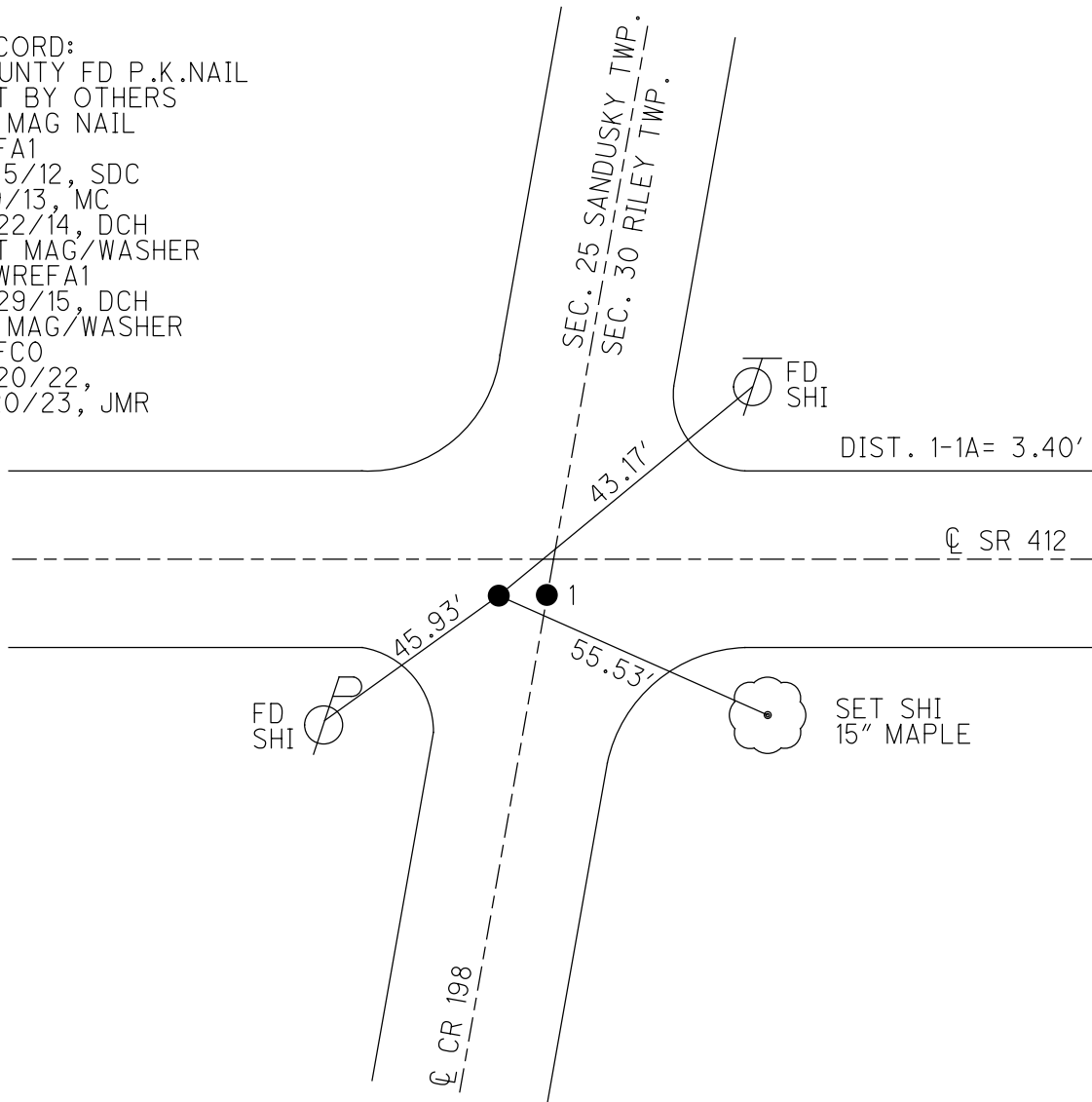
GEOID: NAVD88 2018

GRID: NORTHING: 616501.764

EASTING: 1812303.445



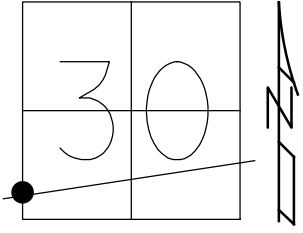
RECORD:
 COUNTY FD P.K.NAIL
 SET BY OTHERS
 FD MAG NAIL
 REFA1
 12/5/12, SDC
 1/9/13, MC
 9/22/14, DCH
 SET MAG/WASHER
 NEWREFA1
 6/29/15, DCH
 FD MAG/WASHER
 REFCO
 7/20/22,
 1/20/23, JMR



O.D.O.T. DISTRICT 2 SURVEY OFFICE (USE ONLY)

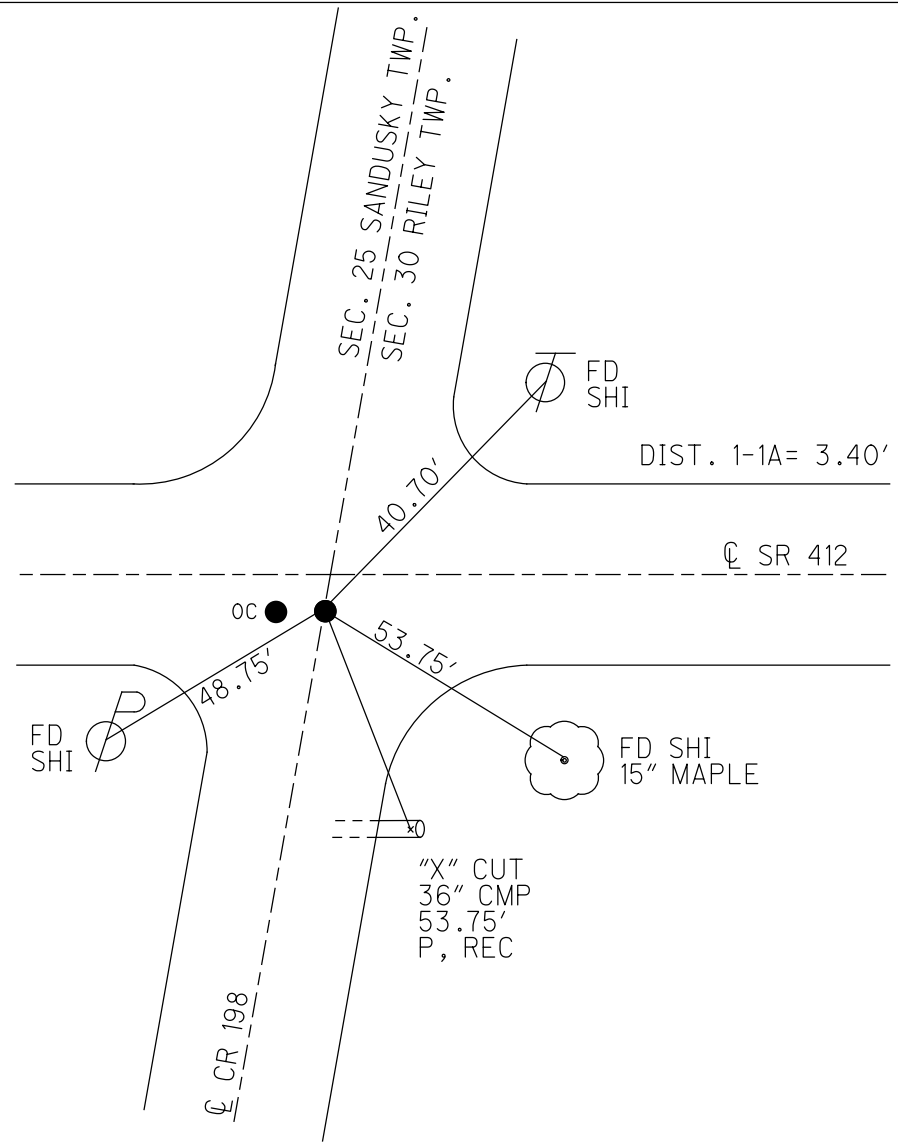
PERSONNEL _____ REFERENCE NO. 1 SHEET 5 OF 33
 NOTES RHOADES DATE 7/20/22 ROUTE SR 412
 H.C. RHOADES WEATHER CLOUDY COUNTY SANDUSKY
 R.C. WHITAKER TEMP. 82° TOWNSHIP RILEY
 DWG BY RHOADES PID PAVETRAIN SECTION 30
 T 5 N R 16 E

TYPE MONUMENT LG.R.R.SPIKE
~~ON SURFACE~~ - BELOW 4"
 OFFSET CL PAVEMENT 1.8' ~~RT~~ : RT
9' TO RT EDGE PAVEMENT
 STATION: 34+84.8



HORZ.DATUM: NAD83 2011 GEOID: NAVD88 2018
 GRID: NORTHING: 616502.438 EASTING: 1812306.771

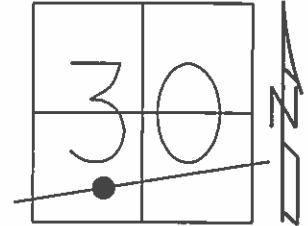
RECORD: P.I.
 $\Delta=00^{\circ}04'$ RT
 STA 0+00
 SET P.K./WASHER
 ATOP R.R.SPIKE
 1.5' LT OF CL
 FIELD BOOK 52
 9/27/84
 SET P.K./WASHER
 8/2/93, JLR
 FD R.R.SPIKE
 REF1
 12/5/12, SDC
 1/9/13, MC
 9/22/14, DCH
 FD R.R.SPIKE
 4" DOWN
 NEWREF1
 6/29/15, DCH
 FD LG.R.R.SPIKE
 4" DOWN
 REF1
 7/20/22,
 1/20/23, JMR



O.D.O.T. DISTRICT 2 SURVEY OFFICE (USE ONLY)

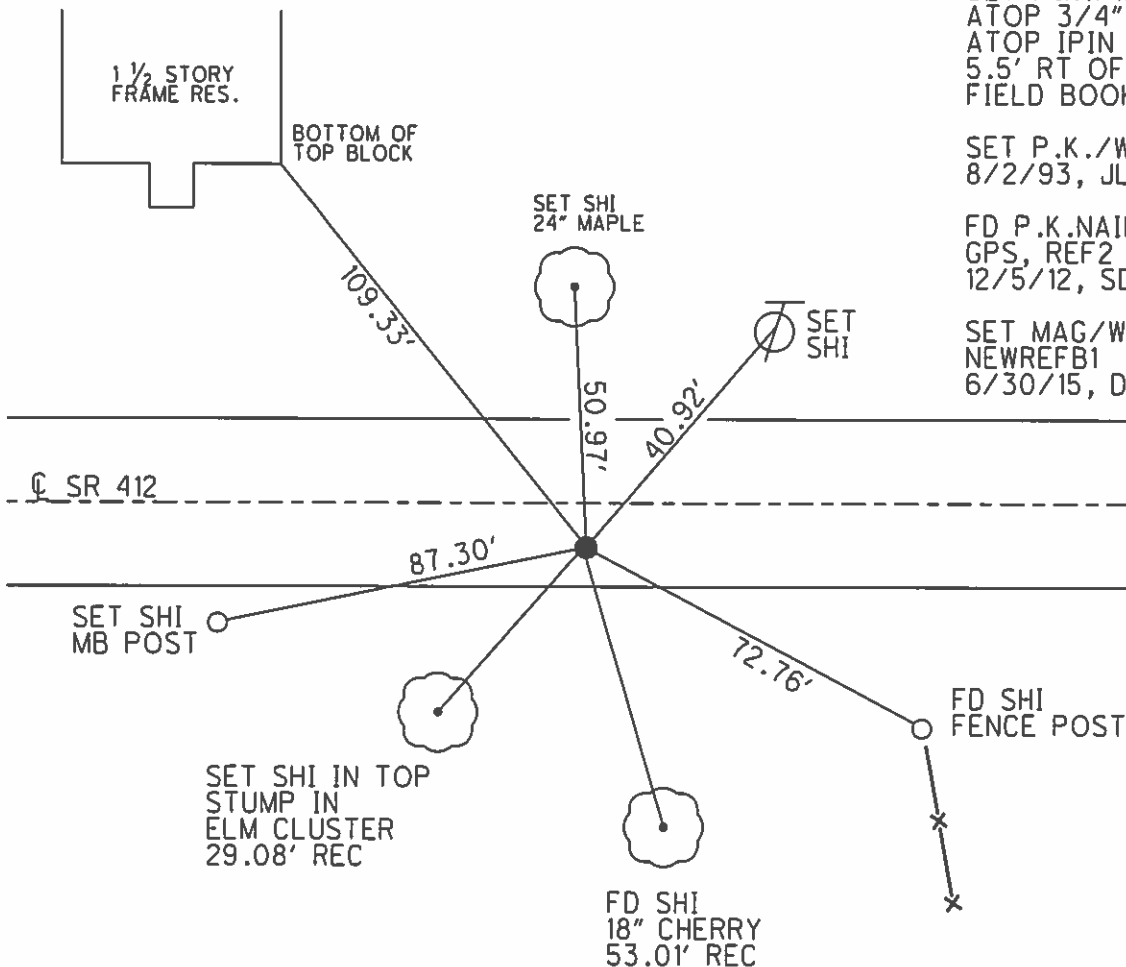
PERSONNEL _____ REFERENCE NO. 1 A SHEET 6 OF 33
 NOTES LEU DATE 09-22-14 ROUTE SR 412
 H.C. HOMAN WEATHER CLOUDY COUNTY SANDUSKY
 R.C. LEU TEMP. 55° TOWNSHIP RILEY
 _____ SECTION 30
 _____ T 5 N R 16 E

TYPE MONUMENT P.K./WASHER
 ON SURFACE - ~~BELOW~~ ON _____
~~LEFT~~ - ☉ PAV'T - RIGHT 5.5'
4' TO RT. EDGE PAVEMENT
 S.L.M. 54+81.72



Grid: Northing: 616907.027 Easting: 1814262.199

RECORD: 9/27/84
 P.O.T.
 STA 19+96
 SET P.K./WASHER
 ATOP 3/4" IPIPE
 ATOP IPIN
 5.5' RT OF ☉
 FIELD BOOK 52
 SET P.K./WASHER
 8/2/93, JLR
 FD P.K.NAIL
 GPS, REF2
 12/5/12, SDC
 SET MAG/WASHER
 NEWREFB1
 6/30/15, DCH

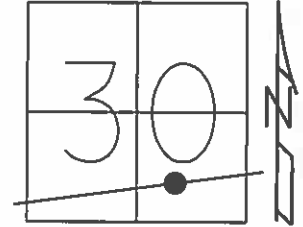


O.D.O.T. DISTRICT 2 SURVEY OFFICE (USE ONLY)

PERSONNEL _____ REFERENCE NO. 2 SHEET 7 OF 33

NOTES LEU DATE 09-22-14 ROUTE SR 412
H.C. HOMAN WEATHER SUNNY COUNTY SANDUSKY
R.C. LEU TEMP. 60° TOWNSHIP RILEY
SECTION 30
T 5 N R 16 E

TYPE MONUMENT P.K.NAIL
ON SURFACE - ~~BELOW~~ ON _____
LEFT - ☉ PAV'T - ~~RIGHT~~ 0.5'
10' TO RT EDGE PAVEMENT
S.L.M. 58+81.4



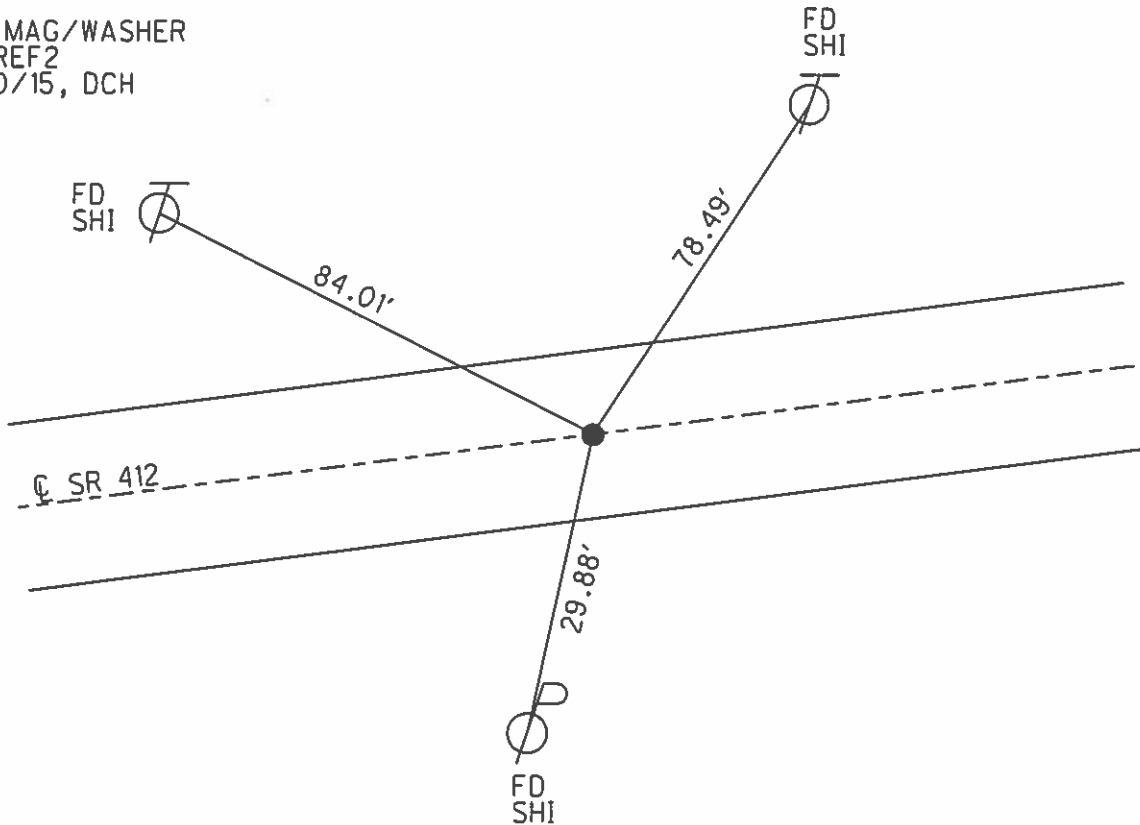
Grid: Northing: 616987.931 Easting: 1814653.608

RECORD: 8/23/1974
POINT IS ON N-S 1/2
SEC 30 LINE
FIELD BOOK 52

SET P.K./WASHER
10/2/93, JLR

FD P.K.NAIL
GPS, REF3
12/5/12, SDC

SET MAG/WASHER
NEWREF2
6/30/15, DCH



O.D.O.T. DISTRICT 2 SURVEY OFFICE (USE ONLY)

PERSONNEL	REFERENCE NO.	<u>2 A</u>	SHEET	<u>8</u>	OF	<u>33</u>
NOTES	<u>LEU</u>	DATE	<u>09-22-14</u>	ROUTE	<u>SR 412</u>	
H.C.	<u>HOMAN</u>	WEATHER	<u>SUNNY</u>	COUNTY	<u>SANDUSKY</u>	
R.C.	<u>LEU</u>	TEMP.	<u>62°</u>	TOWNSHIP	<u>RILEY</u>	
				SECTION	<u>30</u>	
				T	<u>5</u>	R
				N	<u>16</u>	E

TYPE MONUMENT 3/4" IPIPE, LEANING SWLY

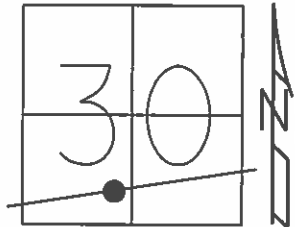
~~ON SURFACE~~ - BELOW 11"

~~LEFT~~ - ☉ PAV'T - RIGHT 11.2'

1' RT TO RT. EDGE PAVEMENT

S.L.M. 61+52.81

Grid: Northing: 617038.052 Easting: 1814920.351

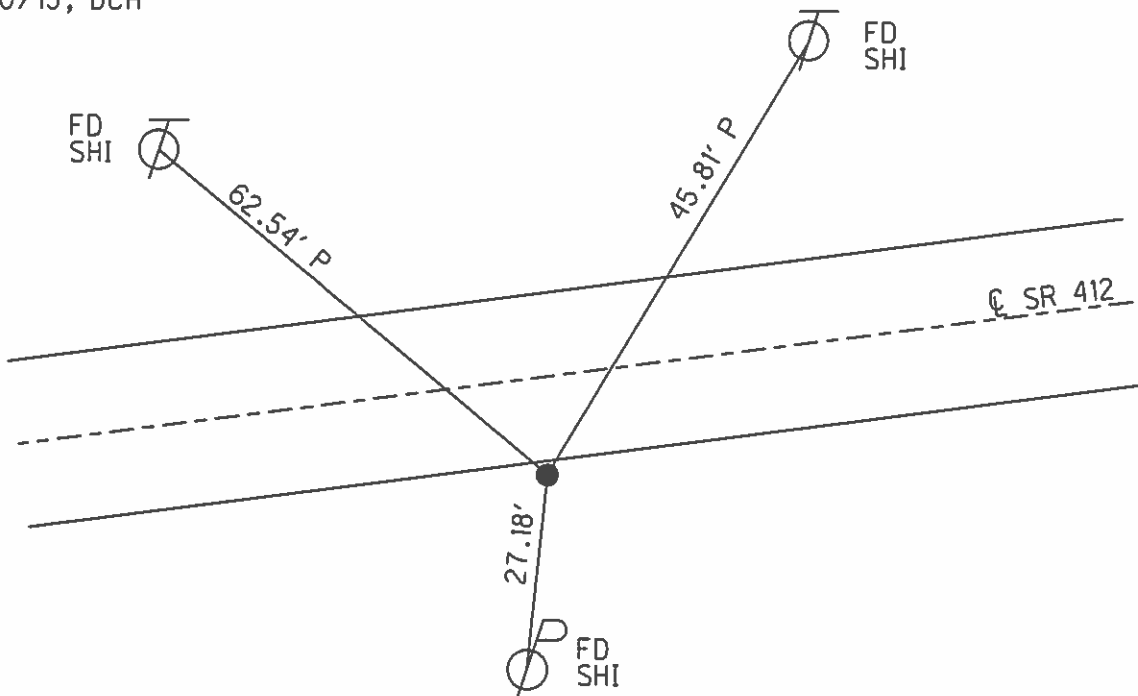


RECORD: 9/27/1984
 P.I. STA. 27+04.6
 SET P.K./WASHER
 ATOP R.R.SPIKE
 11'± RT ☉
 FIELD BOOK 52

SET P.K./WASHER
 10/2/93, JLR

FD P.K.NAIL
 GPS, REF4
 12/5/12, SDC

SET MAG/WASHER
 NEWREFA2
 6/30/15, DCH



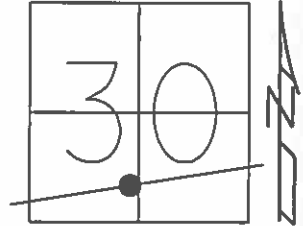
O.D.O.T. DISTRICT 2 SURVEY OFFICE (USE ONLY)

PERSONNEL _____ REFERENCE NO. 2 B SHEET 9 OF 33

NOTES LEU DATE 09-22-2014 ROUTE SR 412
H.C. HOMAN WEATHER SUNNY COUNTY SANDUSKY
R.C. LEU TEMP. 64° TOWNSHIP RILEY
SECTION 30
T 5 N R 16 E

TYPE MONUMENT 5/8" PIN IN MONBOX
ON SURFACE - ~~BELOW~~ ON
~~LEFT~~ - Q PAV'T - RIGHT 1' RT.
10' TO RT. EDGE PAVEMENT
S.L.M. 66+27.97

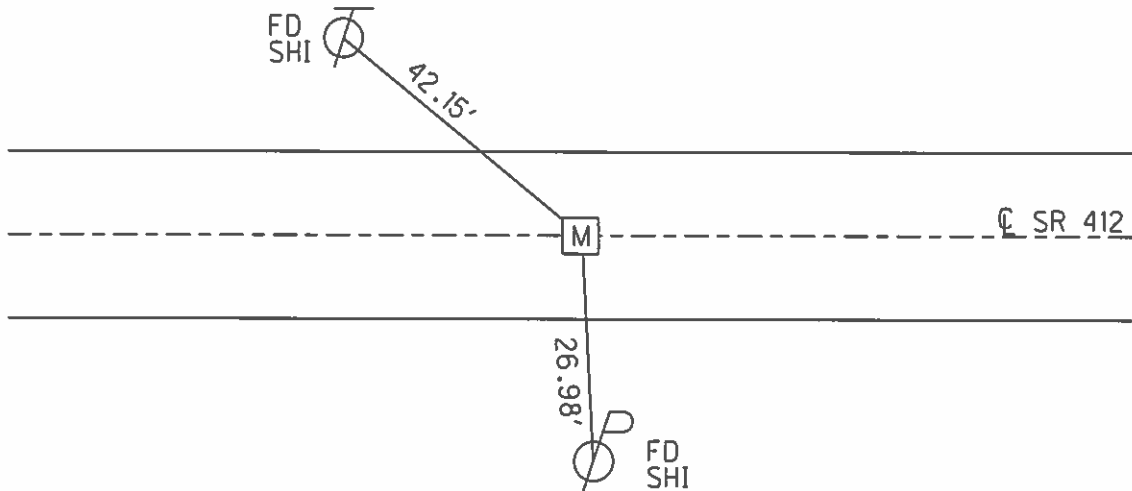
Grid: Northings 517233.604 Easting: 1815353.401



RECORD:
FD MONBOX
8/2/93, JLR

FD MONBOX
GPS, REF5
12/5/12, SDC

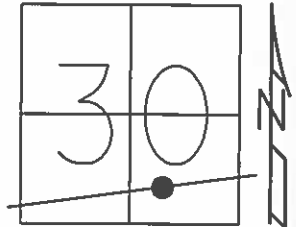
FD 3/4" IPIN
IN MONBOX
NEWREFB2
6/30/15, DCH



O.D.O.T. DISTRICT 2 SURVEY OFFICE (USE ONLY)

PERSONNEL _____ REFERENCE NO. 2 C SHEET 10 OF 33
 NOTES CHENEY DATE 04-27-1993 ROUTE SR 412
 H.C. RIPPLE WEATHER SUNNY COUNTY SANDUSKY
 R.C. BARBOUR TEMP. 55° TOWNSHIP RILEY
 _____ GEYMAN _____ SECTION 30
 _____ T 5 N R 16 E

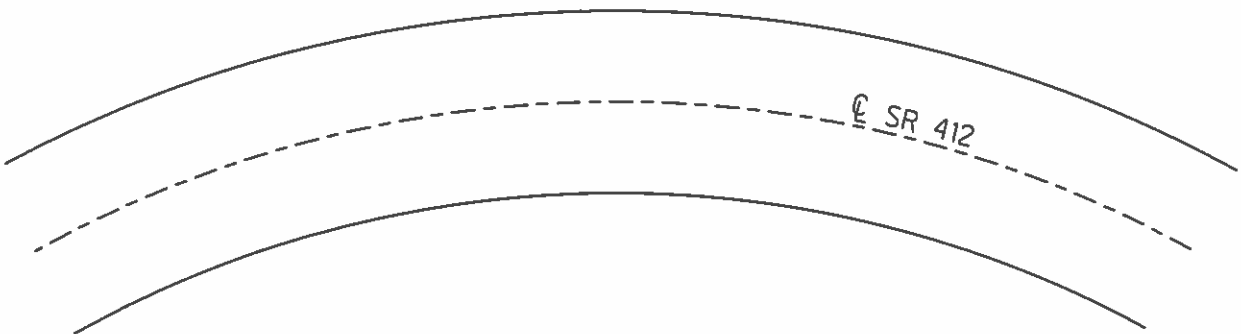
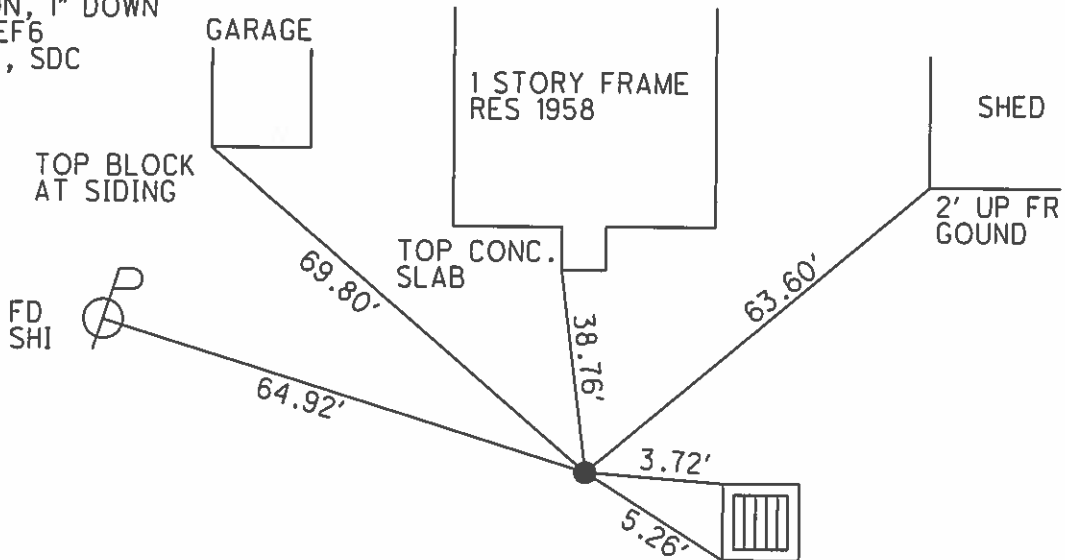
TYPE MONUMENT CMON IN TILE
~~ON SURFACE~~ - BELOW 1"
 LEFT - ℄ PAV'T - RIGHT 37.6'
27.6' TO LT. EDGE PAVEMENT
 S.L.M. 70+61.77
 Grid: Northing: 617410.595 Easting: 1815749.452



RECORD: 9/27/1984
 P.I. STA. 742+02.5
 1933 PLANS
 35+6750, OLD R/W PLANS
 MONBOX BELOW SURFACE
 FIELD BOOK 52

FD CMON IN TILE
 4/27/93, JLR

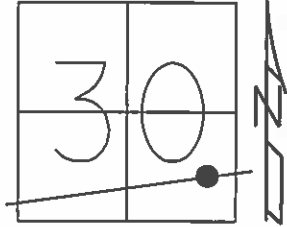
FD CMON, 1" DOWN
 GPS, REF6
 12/5/12, SDC



O.D.O.T. DISTRICT 2 SURVEY OFFICE (USE ONLY)

PERSONNEL _____ REFERENCE NO. 2 D SHEET 11 OF 33
 NOTES LEU DATE 09-23-2014 ROUTE SR 412
 H.C. HOMAN WEATHER SUNNY COUNTY SANDUSKY
 R.C. LEU TEMP. 60° TOWNSHIP RILEY
 _____ SECTION 30
 _____ T 5 N R 16 E

TYPE MONUMENT 5/8" IPIN IN MONBOX
 ON SURFACE - ~~BELOW~~ ON
~~LEFT~~ - ℄ PAV'T - ~~RIGHT~~ ON
10' TO RT. EDGE PAVEMENT
 S.L.M. 74+90.55

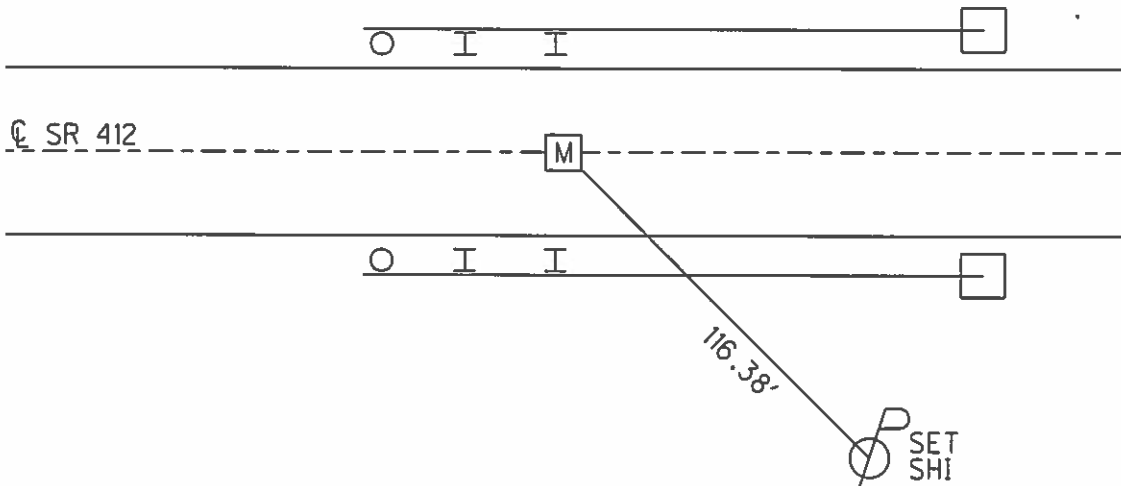


Grid: Northing: 617369.744 Easting: 1816176.279

RECORD:
 FD MONBOX
 8/2/93, JLR

 FD MONBOX
 GPS, REF7
 12/6/12, SDC

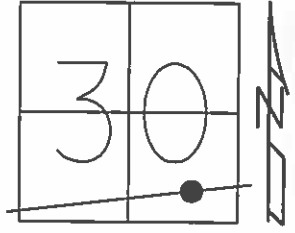
 FD 3/4" IPIN
 IN MONBOX
 NEWREFD2
 6/30/15, DCH



O.D.O.T. DISTRICT 2 SURVEY OFFICE (USE ONLY)

PERSONNEL _____ REFERENCE NO. 2E SHEET 12 OF 33
 NOTES LEU DATE 09-23-2014 ROUTE SR 412
 H.C. HOMAN WEATHER SUNNY COUNTY SANDUSKY
 R.C. LEU TEMP. 60° TOWNSHIP RILEY
 _____ SECTION 30
 _____ T 5 N R 16 E

TYPE MONUMENT MONBOX, 3/4" I. PIN
 ON SURFACE - ~~BELOW~~ ON
~~LEFT~~ - ☉ PAV'T - RIGHT 2.8'
8' TO RT. EDGE PAVEMENT
 S.L.M. 78+19.55



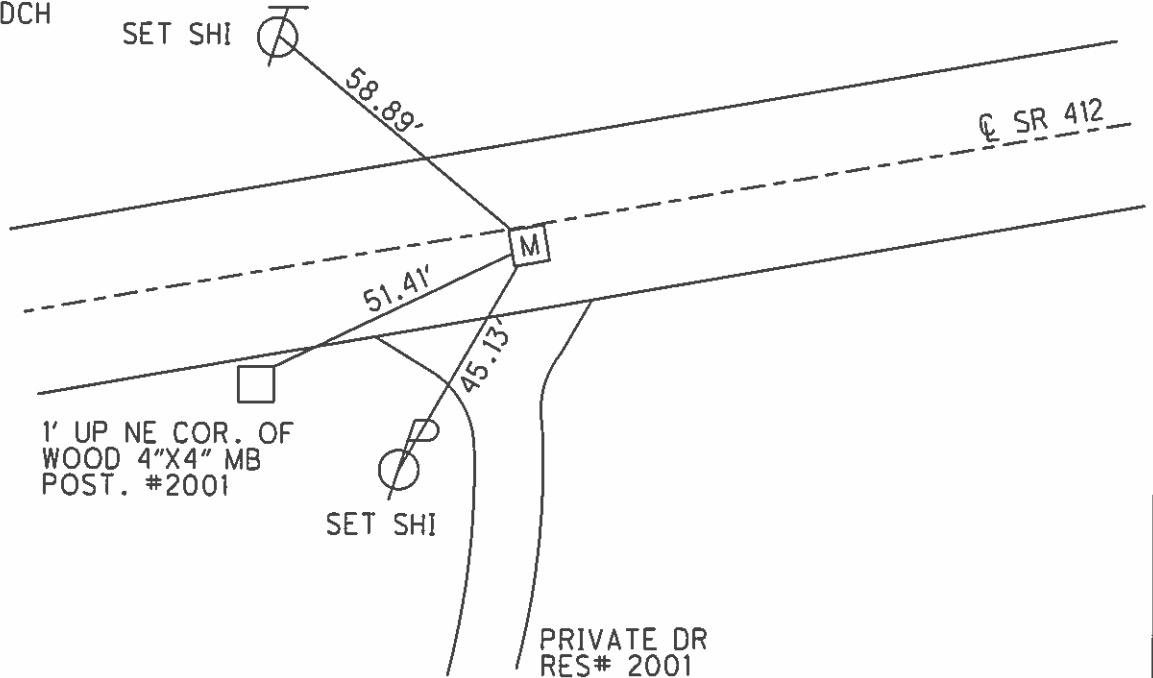
Grid: Northing: 617336.556 Easting: 1816503.602

RECORD: 9/27/1984
 P.I. STA. 749+51.80
 1933 PLANS
 MONBOX ON SURFACE
 2' RT. ☉ FIELD BOOK 52

FD MONBOX
 7/24/00

FD MONBOX
 GPS, REF8
 12/6/12, SDC

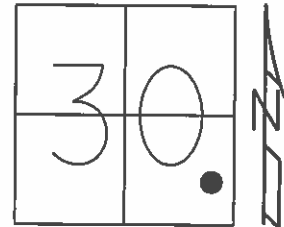
FD 3/4" IPIN
 IN MONBOX
 NEWREFE2
 6/30/15, DCH



O.D.O.T. DISTRICT 2 SURVEY OFFICE (USE ONLY)

PERSONNEL	REFERENCE NO.	<u>2 F</u>	SHEET	<u>13</u>	OF	<u>33</u>
NOTES	<u>LEU</u>	DATE	<u>09-23-2014</u>	ROUTE	<u>SR 412</u>	
H.C.	<u>HOMAN</u>	WEATHER	<u>SUNNY</u>	COUNTY	<u>SANDUSKY</u>	
R.C.	<u>LEU</u>	TEMP.	<u>60°</u>	TOWNSHIP	<u>RILEY</u>	
				SECTION	<u>30</u>	
				T	<u>5</u>	N
				R	<u>16</u>	E

TYPE MONUMENT MAG/WASHER
 ON SURFACE - ~~BELOW~~ ON
~~LEFT~~ - ☉ PAV'T - RIGHT 14'
1' TO RT. EDGE PAVEMENT
 S.L.M. 86+00.73



Grid: Northing: 617294.943 Easting: 1817283.675

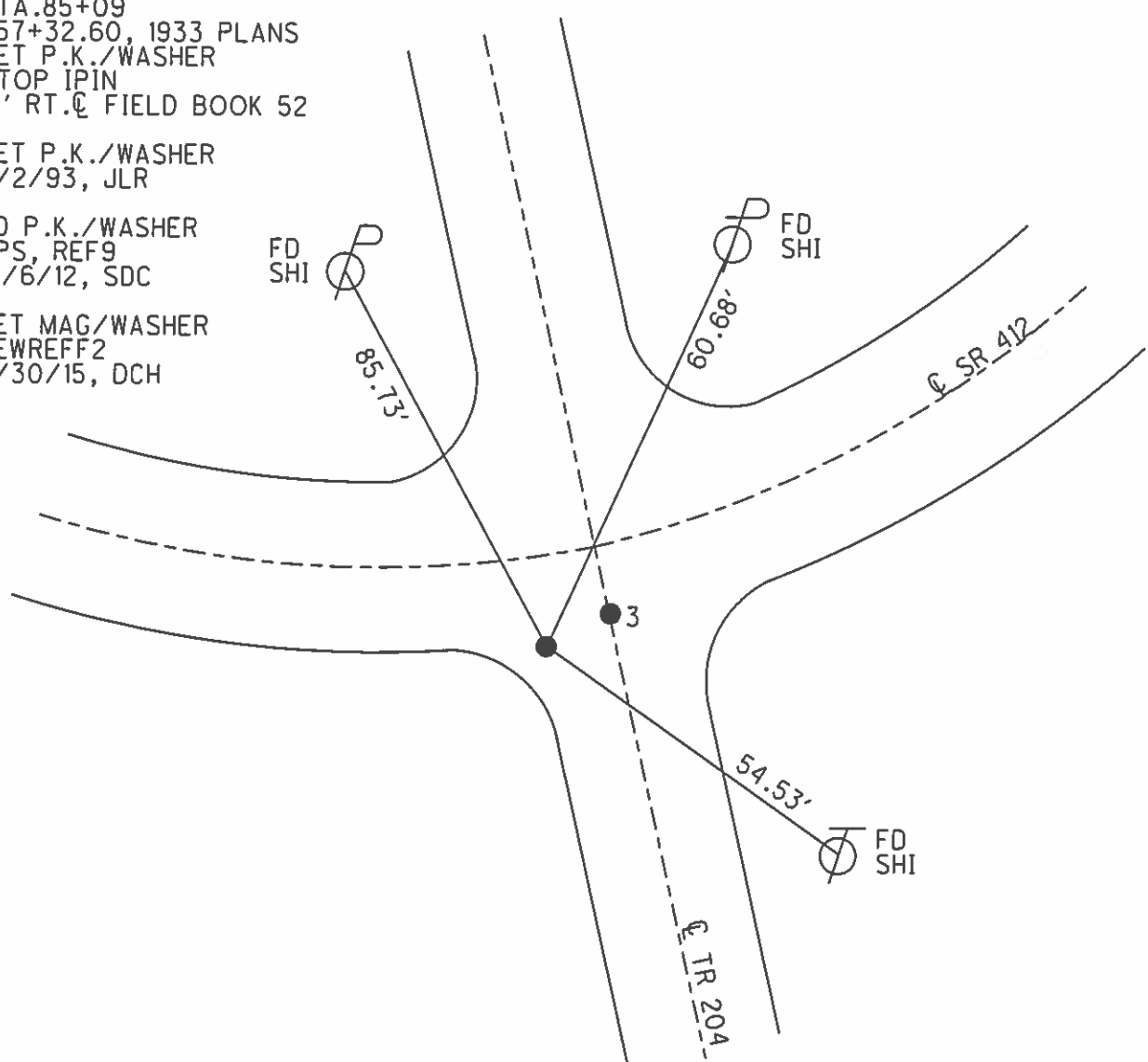
RECORD: 9/27/1984
 STA. 85+09
 757+32.60, 1933 PLANS
 SET P.K./WASHER
 ATOP IPIN
 14' RT. ☉ FIELD BOOK 52

 SET P.K./WASHER
 8/2/93, JLR

 FD P.K./WASHER
 GPS, REF9
 12/6/12, SDC

 SET MAG/WASHER
 NEWREFF2
 6/30/15, DCH

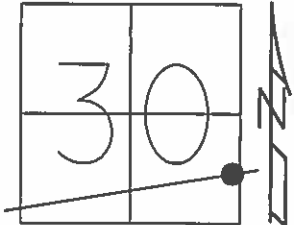
DIST. 2F-3= 16.67'



O.D.O.T. DISTRICT 2 SURVEY OFFICE (USE ONLY)

PERSONNEL _____ REFERENCE NO. 3 SHEET 14 OF 33
 NOTES LEU DATE 09-23-2014 ROUTE SR 412
 H.C. HOMAN WEATHER SUNNY COUNTY SANDUSKY
 R.C. LEU TEMP. 60° TOWNSHIP RILEY
 _____ SECTION 30
 _____ T 5 N R 16 E

TYPE MONUMENT MAG/WASHER
 ON SURFACE - ~~BELOW~~ ON
~~LEFT~~ - Q PAV'T - RIGHT 11'
- TO - EDGE PAVEMENT
 S.L.M. 86+17.44



Grid: Northing: 617299.232 Easting: 1817299.829

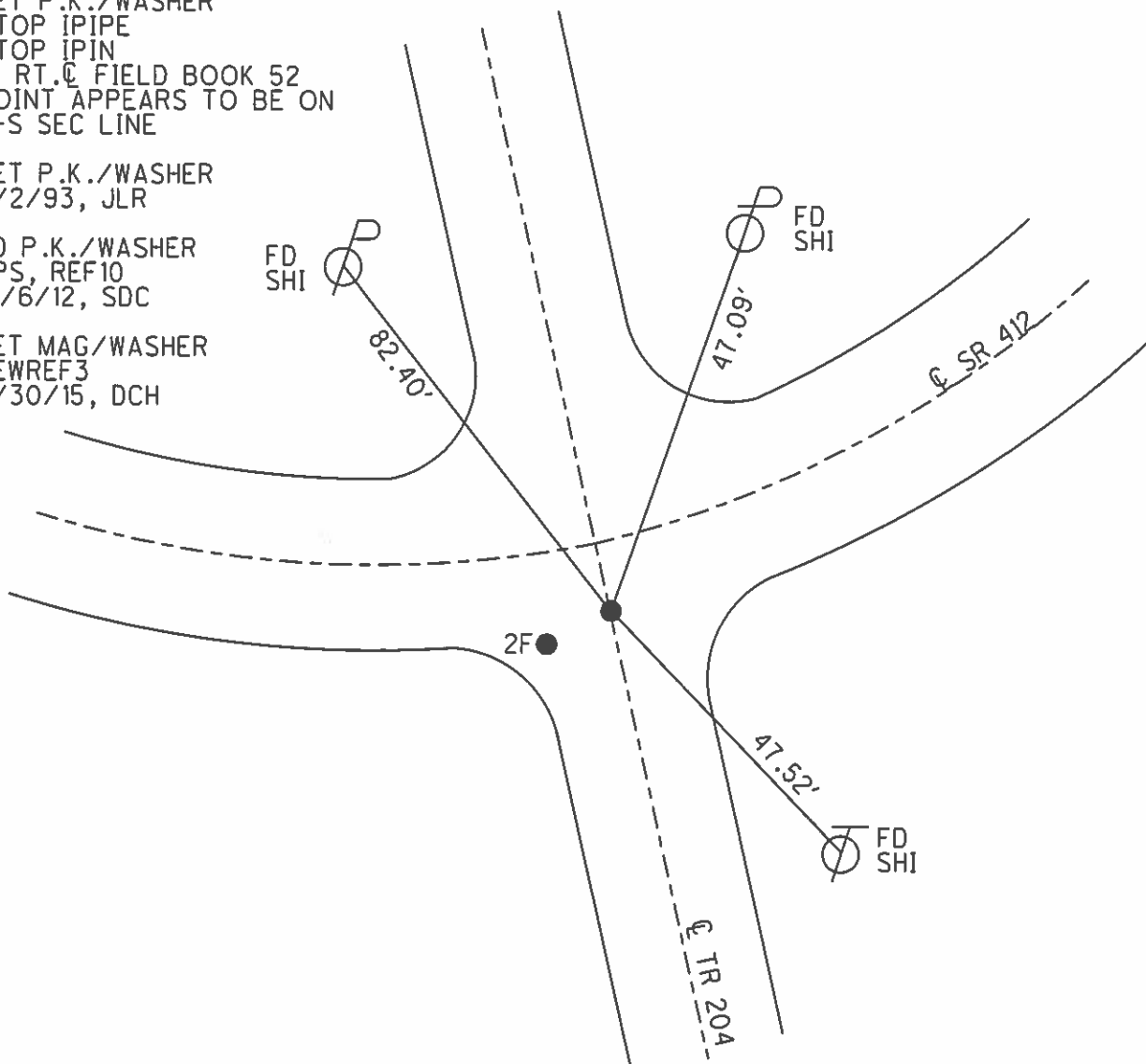
RECORD: 9/27/1984
 SET P.K./WASHER
 ATOP IPIPE
 ATOP IPIN
 11' RT. Q FIELD BOOK 52
 POINT APPEARS TO BE ON
 N-S SEC LINE

DIST. 2F-3= 16.67'

SET P.K./WASHER
 8/2/93, JLR

FD P.K./WASHER
 GPS, REF10
 12/6/12, SDC

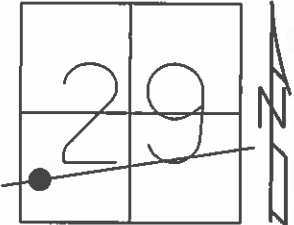
SET MAG/WASHER
 NEWREF3
 6/30/15, DCH



O.D.O.T. DISTRICT 2 SURVEY OFFICE (USE ONLY)

PERSONNEL _____ REFERENCE NO. 3 A SHEET 15 OF 33
 NOTES LEU DATE 09-23-2014 ROUTE SR 412
 H.C. HOMAN WEATHER SUNNY COUNTY SANDUSKY
 R.C. LEU TEMP. 63 TOWNSHIP RILEY
 SECTION 29
 T 5 N R 16 E

TYPE MONUMENT P.K./WASHER
 ON SURFACE - ~~BELOW~~ ON
~~LEFT~~ - Q PAV'T - ~~RIGHT~~ ON
9.5' TO RT. EDGE PAVEMENT
 S.L.M. 89+85.87
 Grid: Northing: 617393.474 Easting: 1817655.998



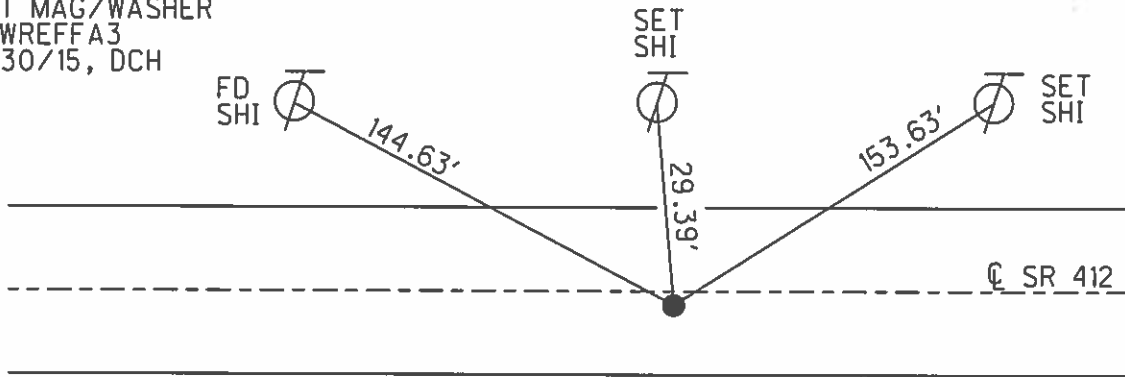
RECORD: 9/27/1984
 STA. 761+15.30
 1933 PLANS
 2" IPIPE, 2" BELOW SURFACE
 ATOP IPIN

SET P.K./WASHER
 8/2/93, JLR

FD P.K./WASHER
 7/24/00

FD P.K./WASHER
 GPS, REF11
 12/6/12, SDC

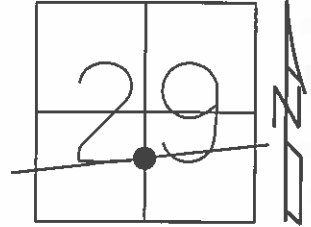
SET MAG/WASHER
 NEWREFFA3
 6/30/15, DCH



O.D.O.T. DISTRICT 2 SURVEY OFFICE (USE ONLY)

PERSONNEL _____ REFERENCE NO. 4 SHEET 16 OF 33
 NOTES LEU DATE 09-23-2014 ROUTE SR 412
 H.C. HOMAN WEATHER SUNNY COUNTY SANDUSKY
 R.C. LEU TEMP. 65° TOWNSHIP RILEY
 _____ SECTION 29
 _____ T 5 N R 16 E

TYPE MONUMENT P.K.NAIL
 ON SURFACE - ~~BELOW~~ ON
 LEFT - ℄ PAV'T - ~~RIGHT~~ 4.4'
6.5' TO LT. EDGE PAVEMENT
 S.L.M. 113+52.65



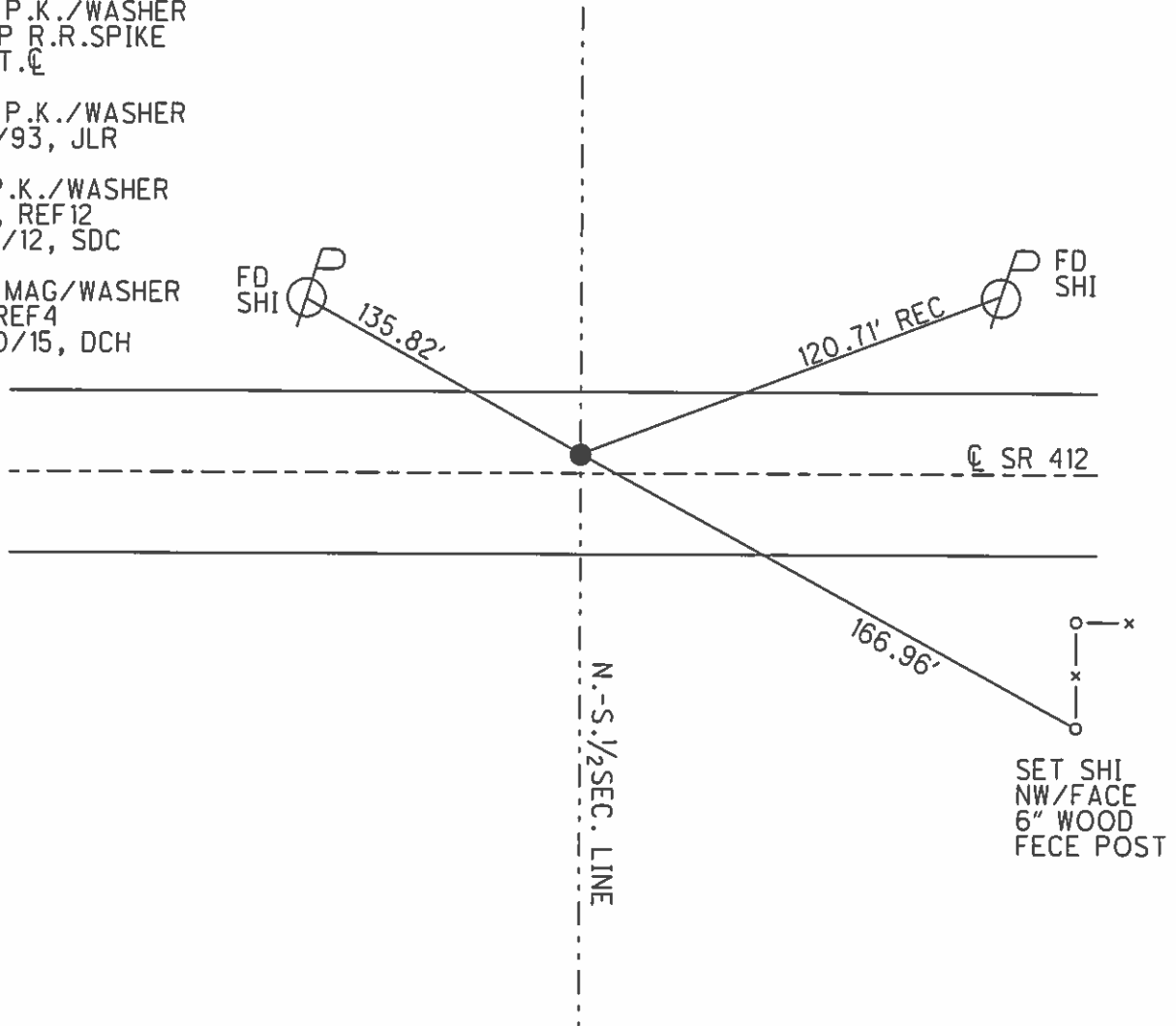
Grid: Northing: 617998.360 Easting: 1819944.182

RECORD: 9/27/1984
 1/2 MI. ± ELY OF TR 204
 POINT WAS SET BY OTHERS.
 SET P.K./WASHER
 ATOP R.R.SPIKE
 4' LT.℄

SET P.K./WASHER
 8/2/93, JLR

FD P.K./WASHER
 GPS, REF12
 12/6/12, SDC

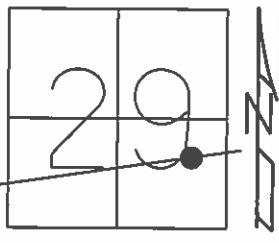
SET MAG/WASHER
 NEWREF4
 6/30/15, DCH



O.D.O.T. DISTRICT 2 SURVEY OFFICE (USE ONLY)

PERSONNEL _____ REFERENCE NO. 4 A SHEET 17 OF 33
 NOTES LEU DATE 09-23-2014 ROUTE SR 412
 H.C. HOMAN WEATHER SUNNY COUNTY SANDUSKY
 R.C. LEU TEMP. 65° TOWNSHIP RILEY
 _____ SECTION 29
 _____ T 5 N R 16 E

TYPE MONUMENT P.K./WASHER
 ON SURFACE - ~~BELOW~~ ON
~~LEFT - C~~ PAV'T - ~~RIGHT~~ ON
10' TO RT EDGE PAVEMENT
 S.L.M. 136+16.81



Grid: Northing: 618577.215 Easting: 1822133.098

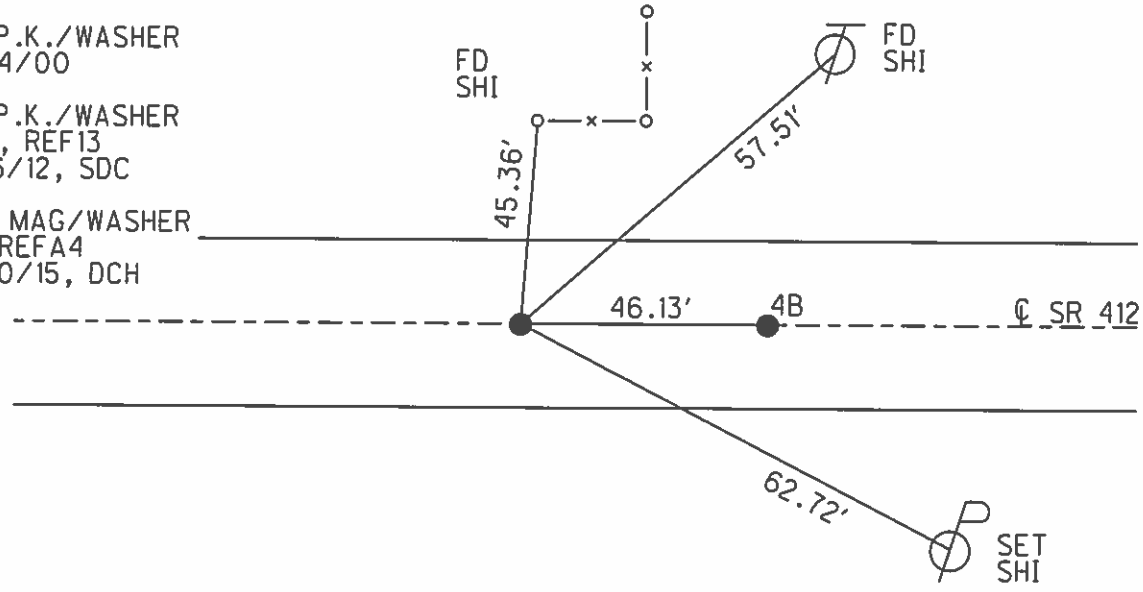
RECORD: 9/27/1984
 100+36.70. 1932 PLAN
 SET P.K./WASHER
 ATOP IPIN
 ATOP IPIN

SET P.K./WASHER
 8/2/93, JLR

FD P.K./WASHER
 7/24/00

FD P.K./WASHER
 GPS, REF13
 12/6/12, SDC

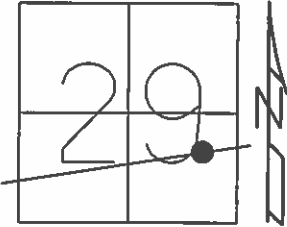
SET MAG/WASHER
 NEWREFA4
 6/30/15, DCH



O.D.O.T. DISTRICT 2 SURVEY OFFICE (USE ONLY)

PERSONNEL _____ REFERENCE NO. 4 B SHEET 18 OF 33
 NOTES LEU DATE 09-23-2014 ROUTE SR 412
 H.C. HOMAN WEATHER SUNNY COUNTY SANDUSKY
 R.C. LEU TEMP. 65° TOWNSHIP RILEY
 _____ SECTION 29
 _____ T 5 N R 16 E

TYPE MONUMENT P.K./WASHER
 ON SURFACE - ~~BELOW~~ ON
~~LEFT~~ - CL PAV'T - ~~RIGHT~~ ON
10' TO RT EDGE PAVEMENT
 S.L.M. 136+62.92
 Grid: Northing: 618585.384 Easting: 1822178.476

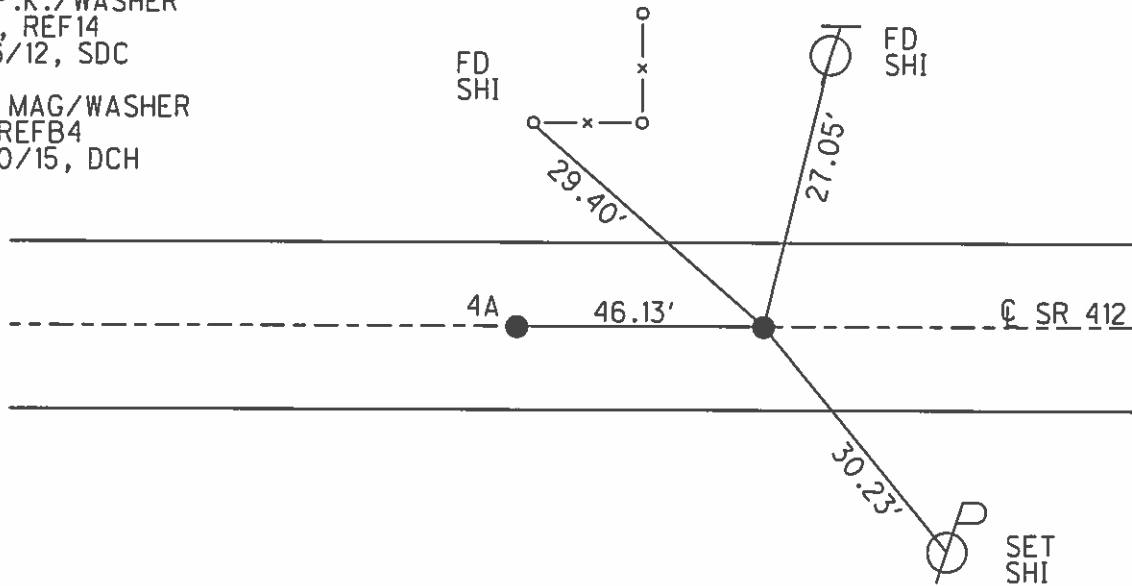


RECORD:
 SET P.K./WASHER
 8/2/93, JLR

 SET P.K./WASHER
 7/24/00

 FD P.K./WASHER
 GPS, REF14
 12/6/12, SDC

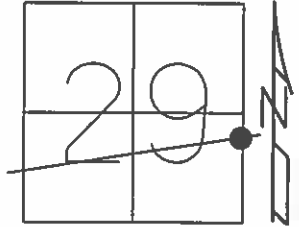
 SET MAG/WASHER
 NEWREFB4
 6/30/15, DCH



O.D.O.T. DISTRICT 2 SURVEY OFFICE (USE ONLY)

PERSONNEL _____ REFERENCE NO. 5 SHEET 19 OF 33
 NOTES LEU DATE 09-23-2014 ROUTE SR 412
 H.C. HOMAN WEATHER SUNNY COUNTY SANDUSKY
 R.C. LEU TEMP. 72° TOWNSHIP RILEY
 SECTION 29
 T 5 N R 16 E

TYPE MONUMENT MAG NAIL
 ON SURFACE - ~~BELOW~~ ON _____
~~LEFT~~ - ☉ PAV'T - RIGHT 3.6'
7.5' TO RT EDGE PAVEMENT
 S.L.M. 141+13.82
 Grid: Northing: _____ Easting: _____



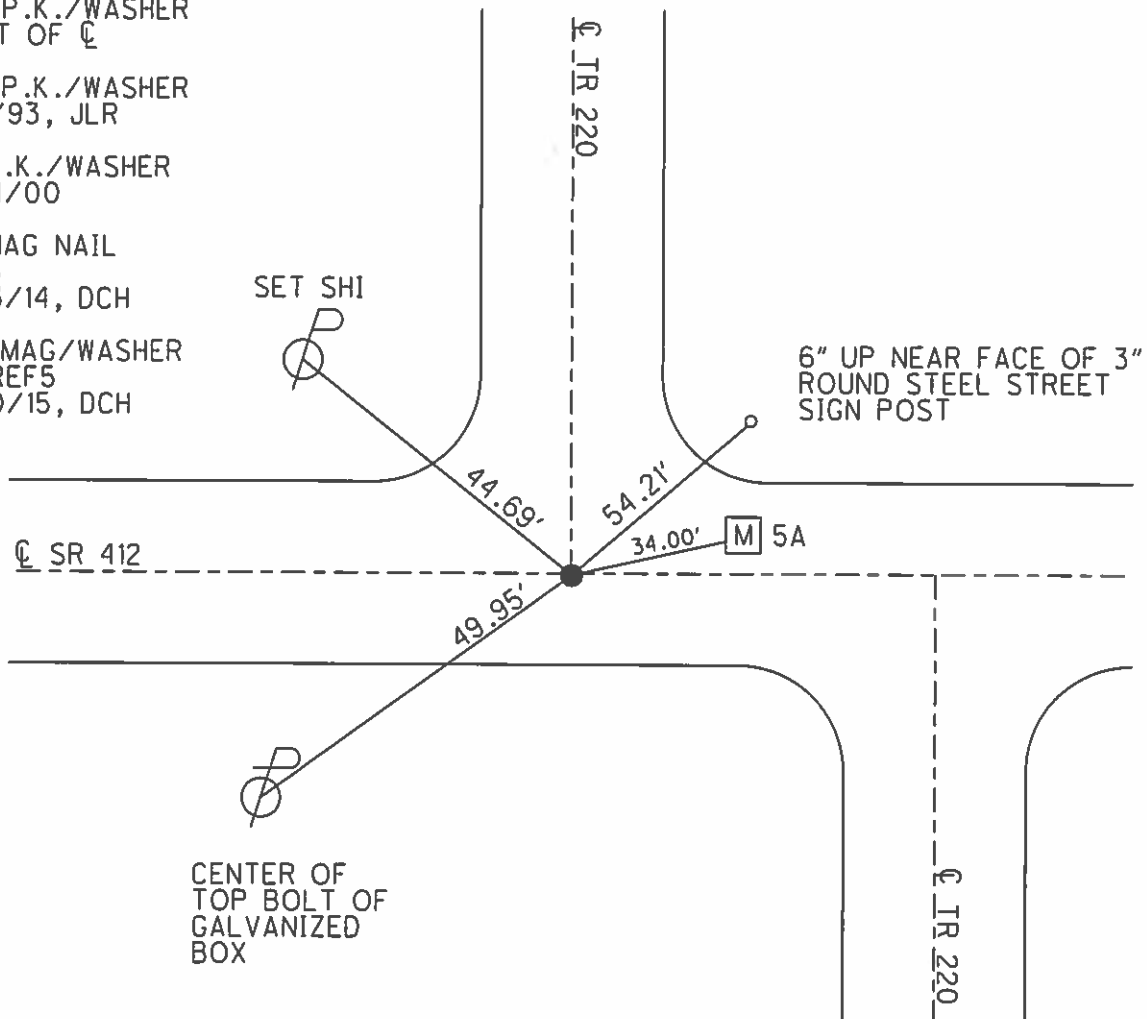
RECORD: 10/11/1984
 POINT ON N-S SEC. LINE
 FR/PRIVATE SURVEY MAY
 BE ON ARC OF CURVE.
 SET P.K./WASHER
 3' RT OF ☉

SET P.K./WASHER
 8/2/93, JLR

FD P.K./WASHER
 7/24/00

FD MAG NAIL
 REF5
 9/23/14, DCH

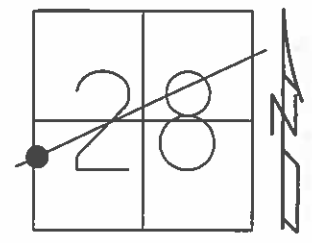
SET MAG/WASHER
 NEWREF5
 6/30/15, DCH



O.D.O.T. DISTRICT 2 SURVEY OFFICE (USE ONLY)

PERSONNEL _____ REFERENCE NO. 5 A SHEET 20 OF 33
 NOTES LEU DATE 09-23-2014 ROUTE SR 412
 H.C. HOMAN WEATHER SUNNY COUNTY SANDUSKY
 R.C. LEU TEMP. 72° TOWNSHIP RILEY
 _____ SECTION 28
 _____ T 5 N R 16 E

TYPE MONUMENT MONBOX, 1" I. PIN
 ON SURFACE - ~~BELOW~~ ON _____
 LEFT - ☉ PAV'T - RIGHT 6'
3.5' TO LT. EDGE PAVEMENT
 S.L.M. 141+13.82



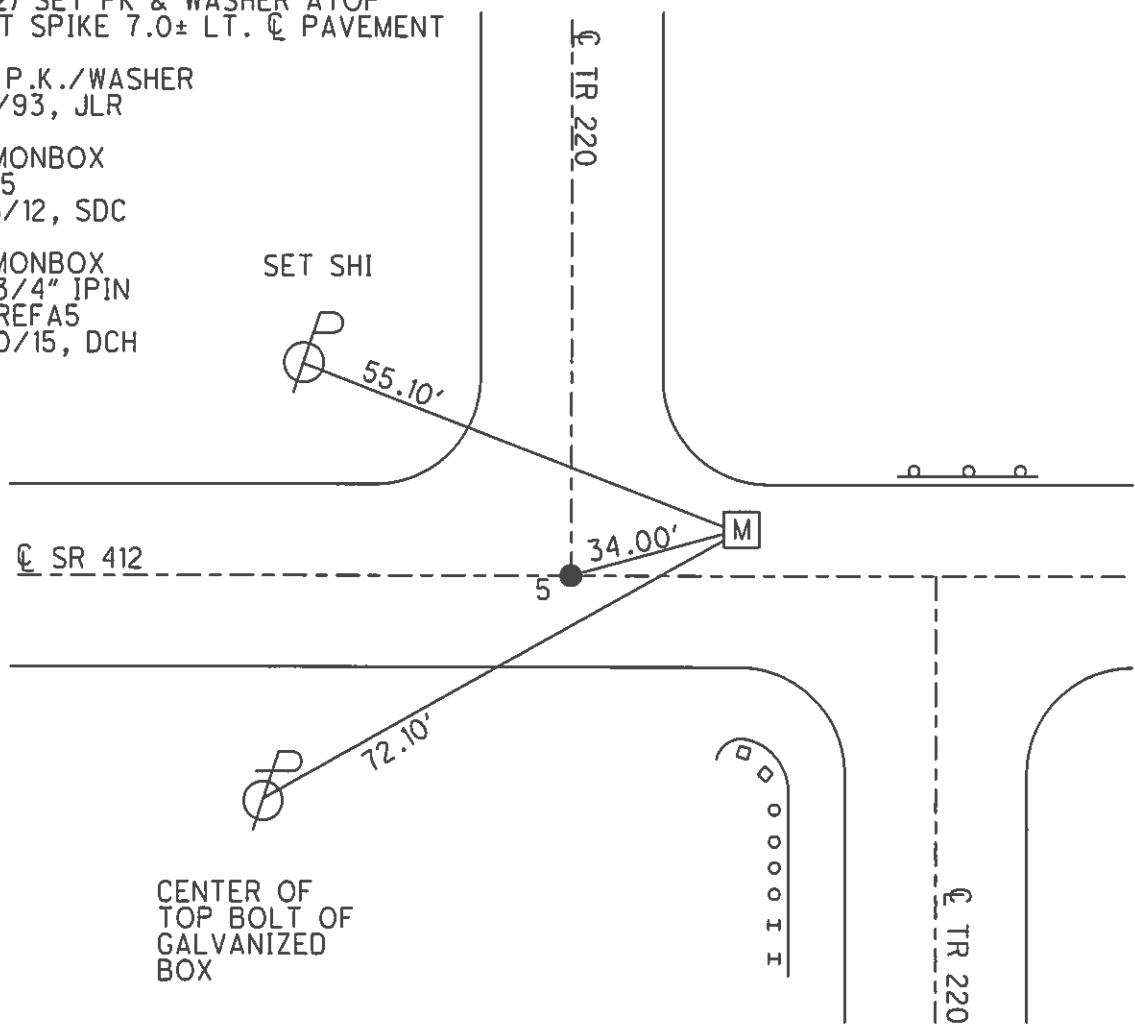
Grid: Northing: 618707.753 Easting: 1822612.448

RECORD: 10-11-1984
 105+33.70 (S.H. 281 SEC. T, BR.)
 (1932) SET PK & WASHER ATOP
 BOAT SPIKE 7.0± LT. ☉ PAVEMENT

SET P.K./WASHER
 8/2/93, JLR

FD MONBOX
 REF15
 12/6/12, SDC

FD MONBOX
 W/ 3/4" IPIN
 NEWREFA5
 6/30/15, DCH



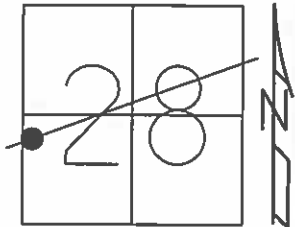
CENTER OF
 TOP BOLT OF
 GALVANIZED
 BOX

O.D.O.T. DISTRICT 2 SURVEY OFFICE (USE ONLY)

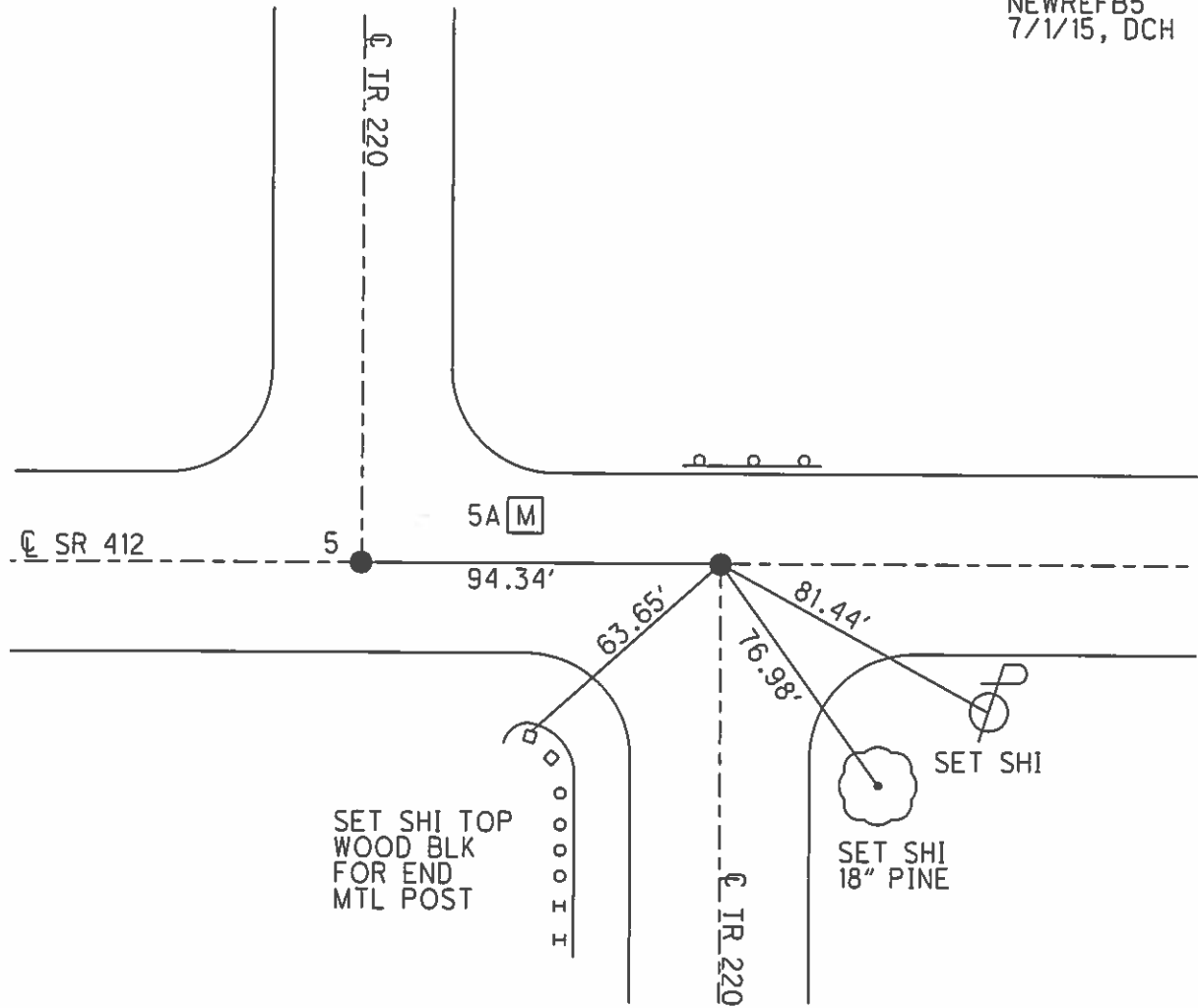
PERSONNEL _____ REFERENCE NO. 5 B SHEET 21 OF 33

NOTES LEU DATE 7/1/15 ROUTE SR 412
 H.C. HOMAN WEATHER SUNNY COUNTY SANDUSKY
 R.C. LEU TEMP. 70° TOWNSHIP RILEY
 SECTION 28
 T 5 N R 16 E

TYPE MONUMENT MAG/WASHER
 ON SURFACE - ~~BELOW~~ ON
 LEFT - ☉ PAV'T - ~~RIGHT~~ ON
 - TO - EDGE PAVEMENT
 S.L.M. 142+08.16
 Grid: Northing: - Easting: -



SET MAG/WASHER
 NEWREFB5
 7/1/15, DCH

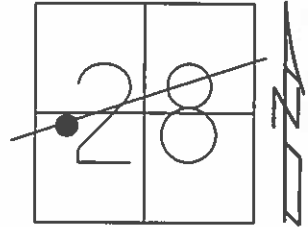


O.D.O.T. DISTRICT 2 SURVEY OFFICE (USE ONLY)

PERSONNEL _____ REFERENCE NO. 6 SHEET 22 OF 33

NOTES HOMAN DATE 10-09-2014 ROUTE SR 412
 H.C. WESTFALL WEATHER PARTLY SUNNY COUNTY SANDUSKY
 R.C. RHOADES TEMP. 55° TOWNSHIP RILEY
LEU SECTION 28
 T 5 N R 16 E

TYPE MONUMENT P.K./WASHER
 ON SURFACE - ~~BELOW~~ ON _____
~~LEFT~~ - CL PAV'T - ~~RIGHT~~ ON _____
9' TO RT EDGE PAVEMENT
 S.L.M. 145+10.60



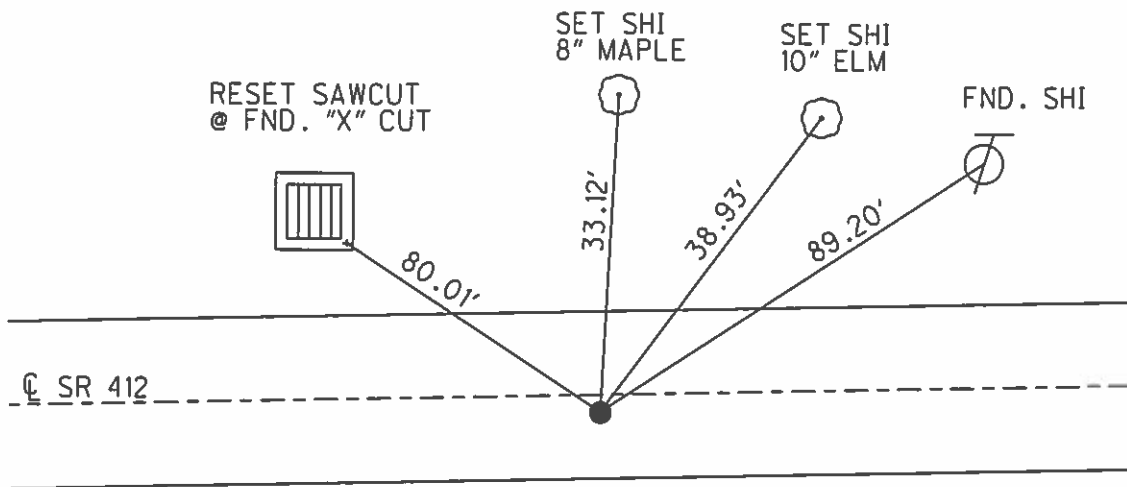
Grid: Northing: 618757.593 Easting: 1823006.085

RECORD: 10-11-1984
 109+29.60 (S.H. 281 SEC. T. BR.)
 1932 SET PK & WASHER ATOP
 GALVINIZED BOLT ATOP I. PIN

SET P.K./WASHER
 8/2/93, JLR

FD P.K./WASHER
 REF16
 12/11/12, JMR

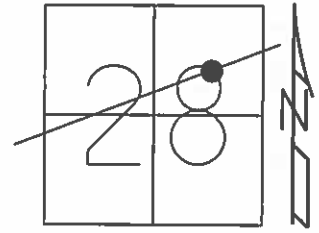
SET MAG/WASHER
 NEWREF6
 7/1/15, DCH



O.D.O.T. DISTRICT 2 SURVEY OFFICE (USE ONLY)

PERSONNEL _____ REFERENCE NO. 6 A SHEET 23 OF 33
 NOTES HOMAN DATE 10-09-2014 ROUTE SR 412
 H.C. WESTFALL WEATHER PARTLY SUNNY COUNTY SANDUSKY
 R.C. RHOADES TEMP. 55° TOWNSHIP RILEY
 _____ LEU _____ SECTION 28
 _____ T 5 N R 16 E

TYPE MONUMENT MAG/WASHER
 ON SURFACE - ~~BELOW~~ ON _____
~~LEFT~~ - CL PAV'T - RIGHT 10'
0' TO RT. EDGE PAVEMENT
 S.L.M. 181+05.26



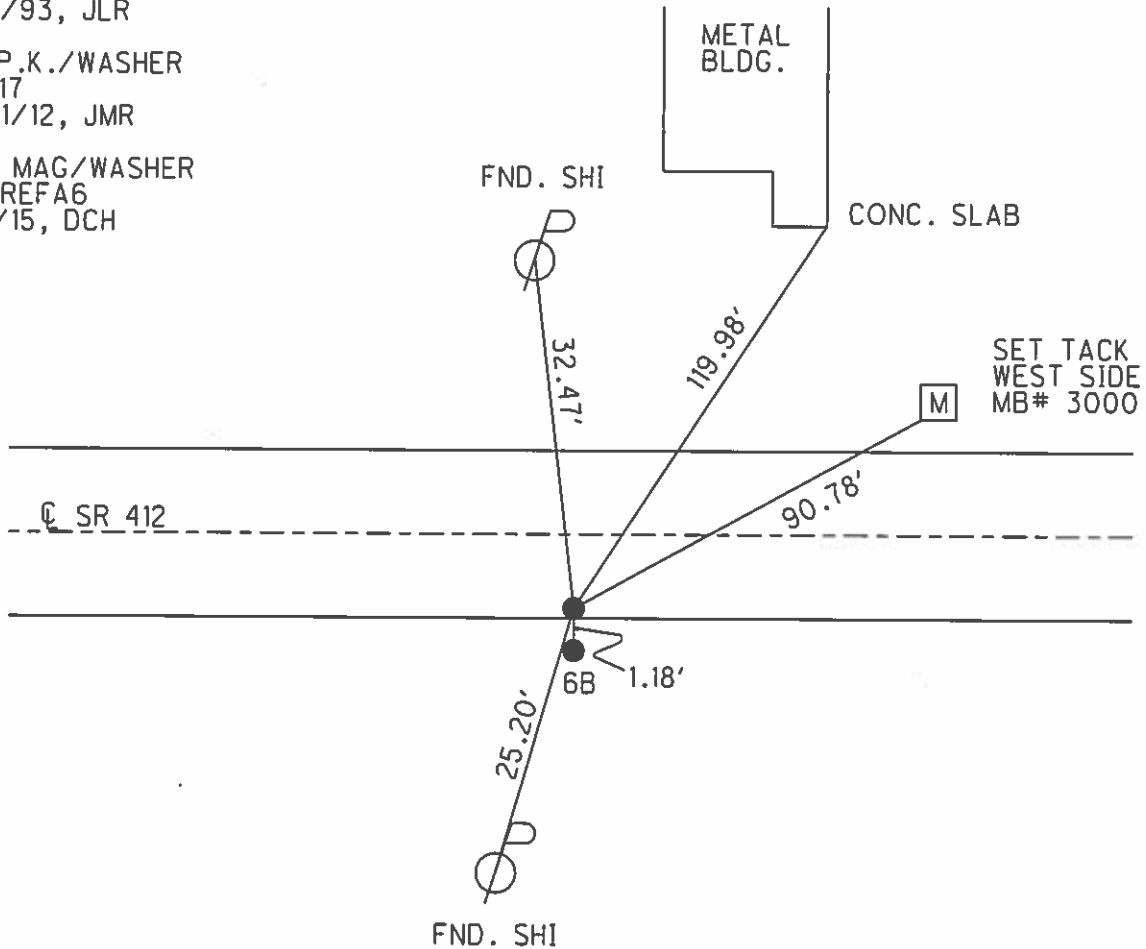
Grid: Northing: 619196.360 Easting: 1826574.018

RECORD: 02-04-1975
 P.O.T. ROUND 2 RR SPK.S ON N/E R
 SPIKE TO SOUTH ON CL 1.17 APART

SET P.K./WASHER
 8/2/93, JLR

FD P.K./WASHER
 REF17
 12/11/12, JMR

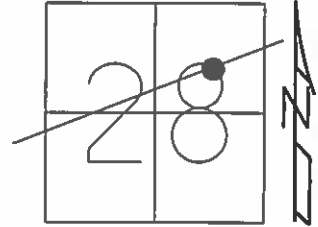
SET MAG/WASHER
 NEWREFA6
 7/1/15, DCH



O.D.O.T. DISTRICT 2 SURVEY OFFICE (USE ONLY)

PERSONNEL _____ REFERENCE NO. 6 B SHEET 24 OF 33
 NOTES HOMAN DATE 10-09-2014 ROUTE SR 412
 H.C. WESTFALL WEATHER PARTLY SUNNY COUNTY SANDUSKY
 R.C. RHOADES TEMP. 55° TOWNSHIP RILEY
 _____ LEU _____ SECTION 28
 _____ T 5 N R 16 E

TYPE MONUMENT MAG & WASHER
 ON SURFACE - ~~BELOW~~ ON
~~LEFT~~ - ☉ PAV'T - RIGHT 11.2'
1.2' RT TO RT EDGE PAVEMENT
 S.L.M. 180+15



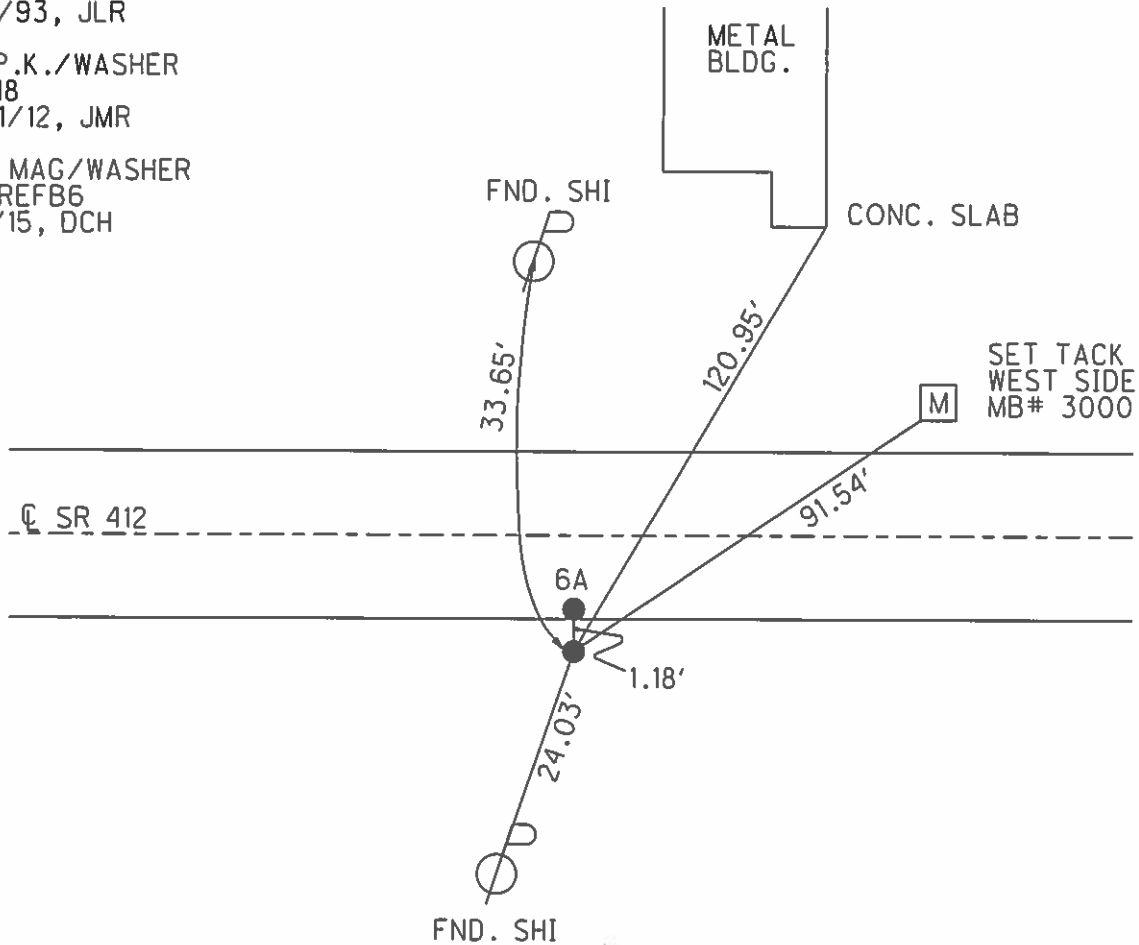
Grid: Northing: 619195.198 Easting: 1826574.013

RECORD: 02-04-1975
 P.O.T. ROUND 2 RR SPK.S ON N/E R
 SPIKE TO SOUTH ON ☉ 1.17 APART

SET P.K./WASHER
 8/2/93, JLR

FD P.K./WASHER
 REF18
 12/11/12, JMR

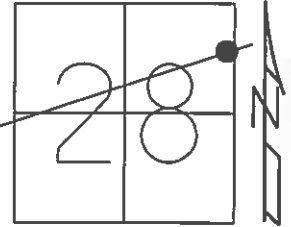
SET MAG/WASHER
 NEWREFB6
 7/1/15, DCH



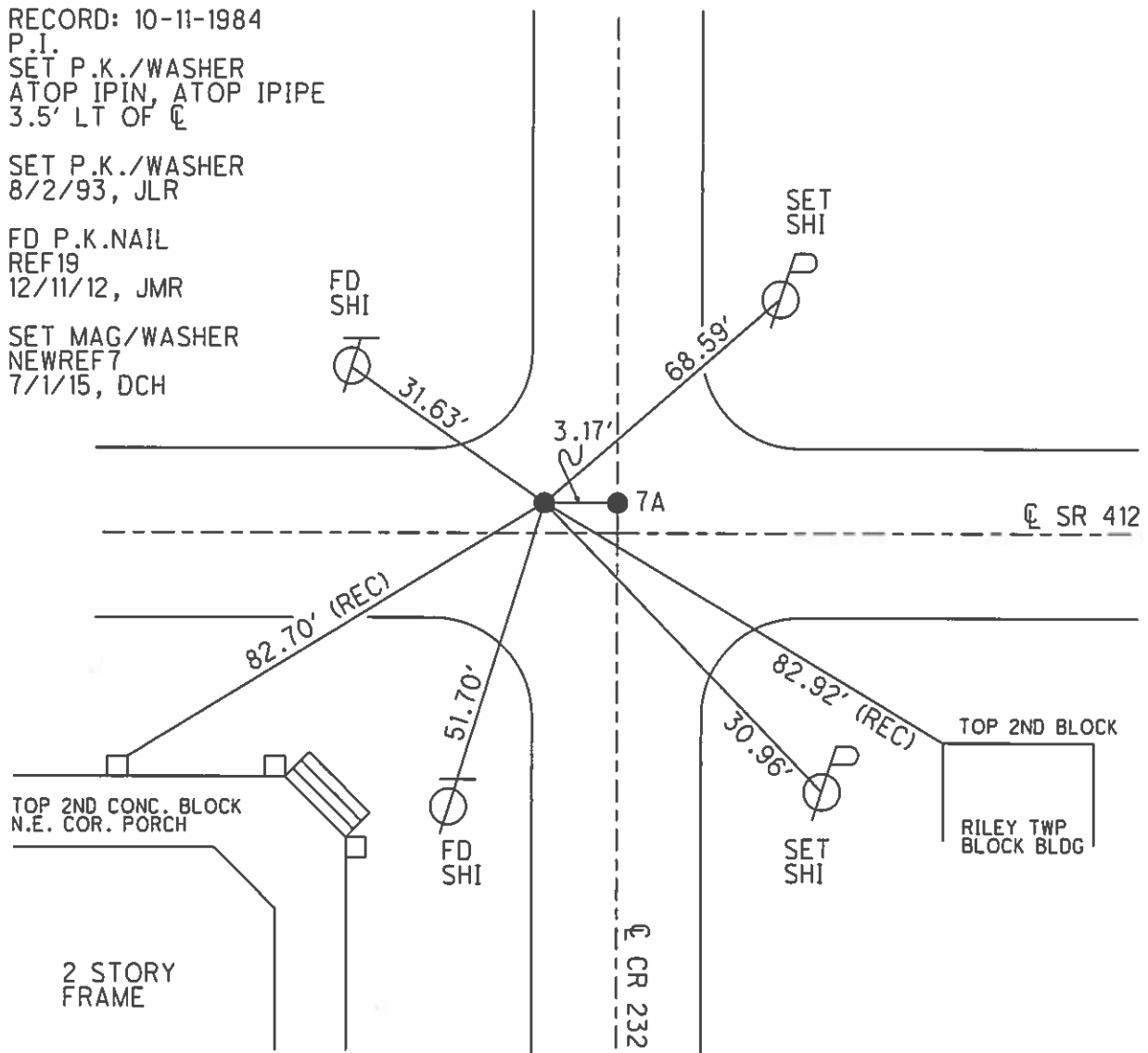
O.D.O.T. DISTRICT 2 SURVEY OFFICE (USE ONLY)

PERSONNEL _____ REFERENCE NO. 7 SHEET 25 OF 33
 NOTES HOMAN DATE 10-09-2014 ROUTE SR 412
 H.C. LEU WEATHER PARTLY SUNNY COUNTY SANDUSKY
 R.C. RHOADES TEMP. 55° TOWNSHIP RILEY
WESTFALL SECTION 28
 T 5 N R 16 E

TYPE MONUMENT P.K./WASHER
 ON SURFACE - ~~BELOW~~ ON _____
 LEFT - ☉ PAV'T - ~~RIGHT~~ 3.5'
6.5' TO LT EDGE PAVEMENT
 S.L.M. 194+43.99
 Grid: Northing: 619358.120 Easting: 1827902.789



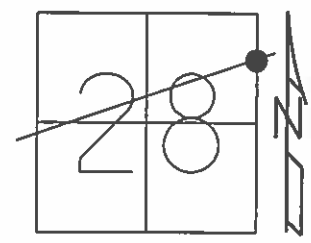
RECORD: 10-11-1984
 P.I.
 SET P.K./WASHER
 ATOP IPIN, ATOP IPIPE
 3.5' LT OF ☉
 SET P.K./WASHER
 8/2/93, JLR
 FD P.K.NAIL
 REF19
 12/11/12, JMR
 SET MAG/WASHER
 NEWREF7
 7/1/15, DCH



O.D.O.T. DISTRICT 2 SURVEY OFFICE (USE ONLY)

PERSONNEL	REFERENCE NO.	7A	SHEET	26	OF	33
NOTES	HOMAN	DATE	10-09-2014	ROUTE	SR 412	
H.C.	LEU	WEATHER	PARTLY SUNNY	COUNTY	SANDUSKY	
R.C.	RHOADES	TEMP.	55°	TOWNSHIP	RILEY	
	WESTFALL			SECTION	28	
				T	5	N
				R	16	E

TYPE MONUMENT P.K./WASHER
 ON SURFACE - ~~BELOW~~ ON
 LEFT - ☉ PAV'T - RIGHT ON
6.5' TO LT. EDGE PAVEMENT
 S.L.M. 194+47.17



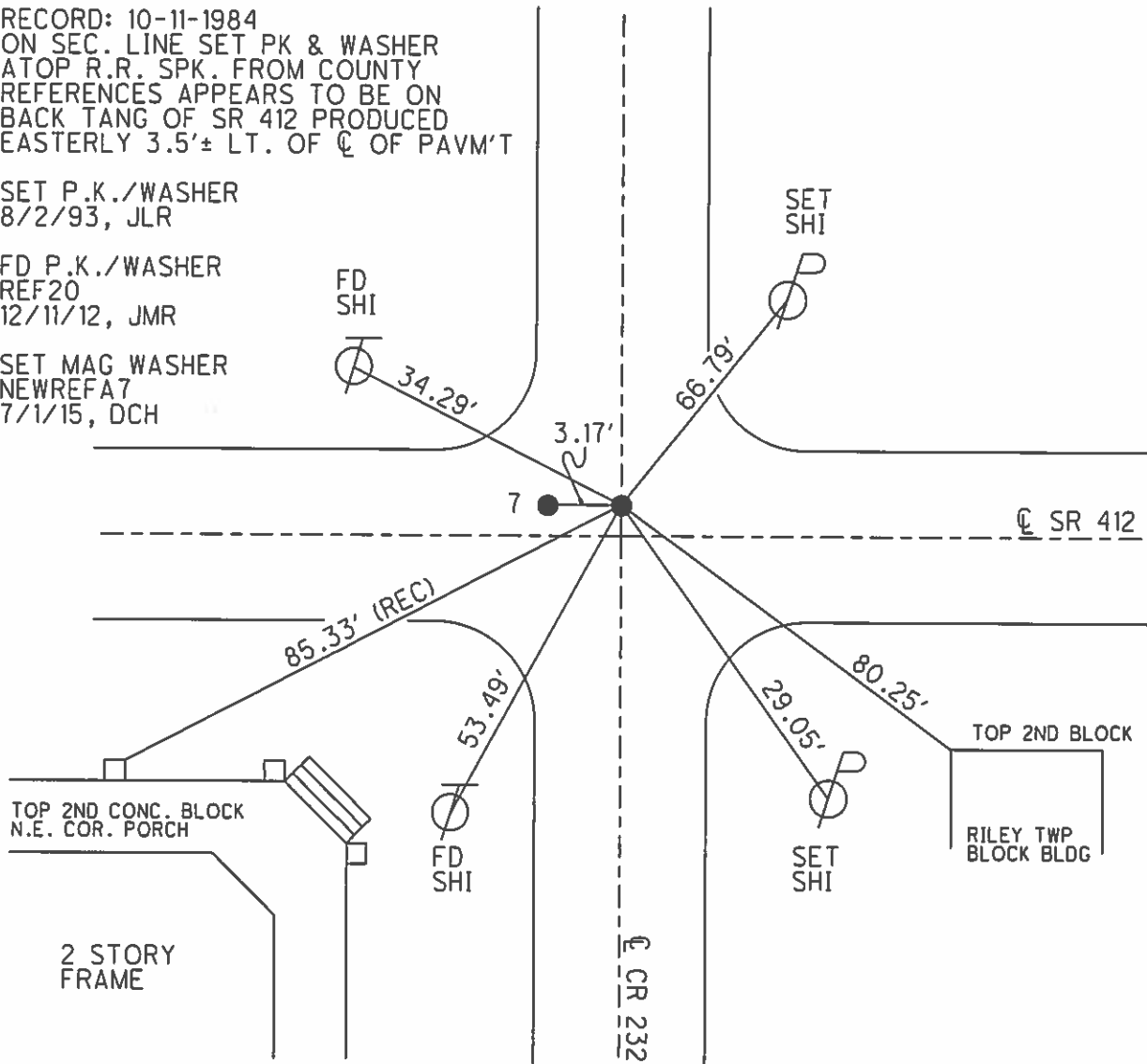
Grid: Northing: 619358.814 Easting: 1827905.896

RECORD: 10-11-1984
 ON SEC. LINE SET PK & WASHER
 ATOP R.R. SPK. FROM COUNTY
 REFERENCES APPEARS TO BE ON
 BACK TANG OF SR 412 PRODUCED
 EASTERLY 3.5'± LT. OF ☉ OF PAVM'T

SET P.K./WASHER
 8/2/93, JLR

FD P.K./WASHER
 REF20
 12/11/12, JMR

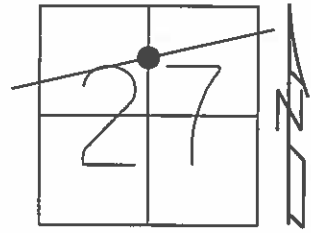
SET MAG WASHER
 NEWREF A7
 7/1/15, DCH



O.D.O.T. DISTRICT 2 SURVEY OFFICE (USE ONLY)

PERSONNEL _____ REFERENCE NO. 8 SHEET 27 OF 33
 NOTES HOMAN DATE 10-09-2014 ROUTE SR 412
 H.C. LEU WEATHER CLOUDY COUNTY SANDUSKY
 R.C. RHOADES TEMP. 55° TOWNSHIP RILEY
 _____ WESTFALL _____ SECTION 27
 _____ T 5 N R 16 E

TYPE MONUMENT P.K.NAIL
~~ON SURFACE~~ - BELOW 2"
~~LEFT~~ - ☉ PAV'T - RIGHT 1.6'
8' TO RT EDGE PAVEMENT
 S.L.M. 221+15.03



Grid: Northing: 619677.843 Easting: 1830554.613

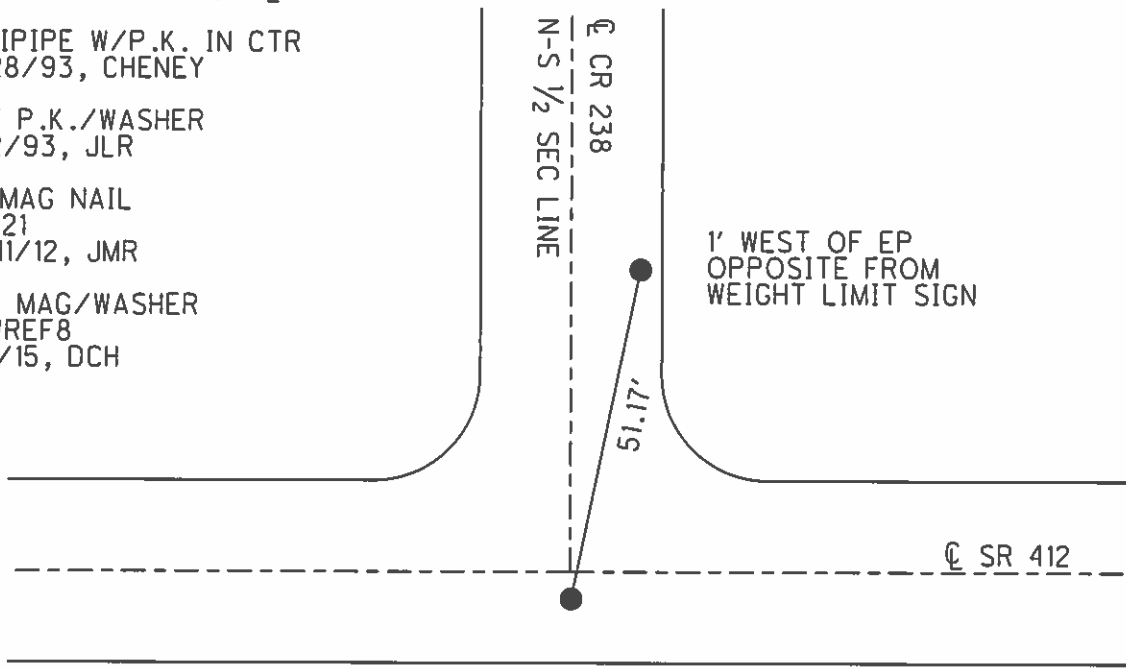
RECORD: 02-04-1975
 FND IRON PIN BELOW SURFACE
 SET IRON PIPE ATOP & TO THE
 SURFACE 2'± RT. OF ☉

FD IPIPE W/P.K. IN CTR
 4/28/93, CHENEY

SET P.K./WASHER
 8/2/93, JLR

FD MAG NAIL
 REF21
 12/11/12, JMR

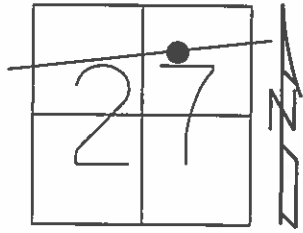
SET MAG/WASHER
 NEWREF8
 7/1/15, DCH



O.D.O.T. DISTRICT 2 SURVEY OFFICE (USE ONLY)

PERSONNEL _____ REFERENCE NO. 8A SHEET 28 OF 33
 NOTES HOMAN DATE 10-09-2014 ROUTE SR 412
 H.C. WESTFALL WEATHER CLOUDY COUNTY SANDUSKY
 R.C. RHOADES TEMP. 55° TOWNSHIP RILEY
 _____ LEU _____ SECTION 27
 _____ T 5 N R 16 E

TYPE MONUMENT P.K.NAIL
 ON SURFACE - ~~BELOW~~ ON _____
 LEFT - ☉ PAV'T - ~~RIGHT~~ 0.8'
10' TO RT EDGE PAVEMENT
 S.L.M. 231+37.62



Grid: Northing: 619794.658 Easting: 1831570.510

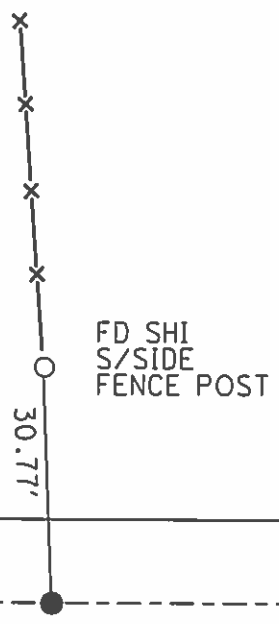
RECORD: 02-04-1975
 SET IRON PIPE ATOP OF
 OLD POINT TO THE
 SURFACE 0.2'
 EAST OF CR 238

FD IPIPE
 2" DOWN
 4/28/93, CHENEY

SET P.K./WASHER
 8/2/93, JLR

FD P.K.NAIL
 REF22
 12/11/12, JMR

SET MAG/WASHER
 NEWREFA8
 7/1/15, DCH

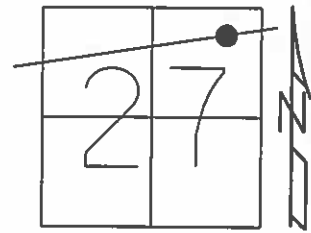


FD SHI
 S/SIDE
 FENCE POST

O.D.O.T. DISTRICT 2 SURVEY OFFICE (USE ONLY)

PERSONNEL _____ REFERENCE NO. 8 B SHEET 29 OF 33
 NOTES HOMAN DATE 10-09-2014 ROUTE SR 412
 H.C. LEU WEATHER SUNNY COUNTY SANDUSKY
 R.C. WESTFALL TEMP. 55° TOWNSHIP RILEY
RHOADES SECTION 27
 T 5 N R 16 E

TYPE MONUMENT P.K./WASHER
 ON SURFACE - ~~BELOW~~ ON _____
 LEFT - ☉ PAV'T - ~~RIGHT~~ 1'
10' TO RT EDGE PAVEMENT
 S.L.M. 235+80.21

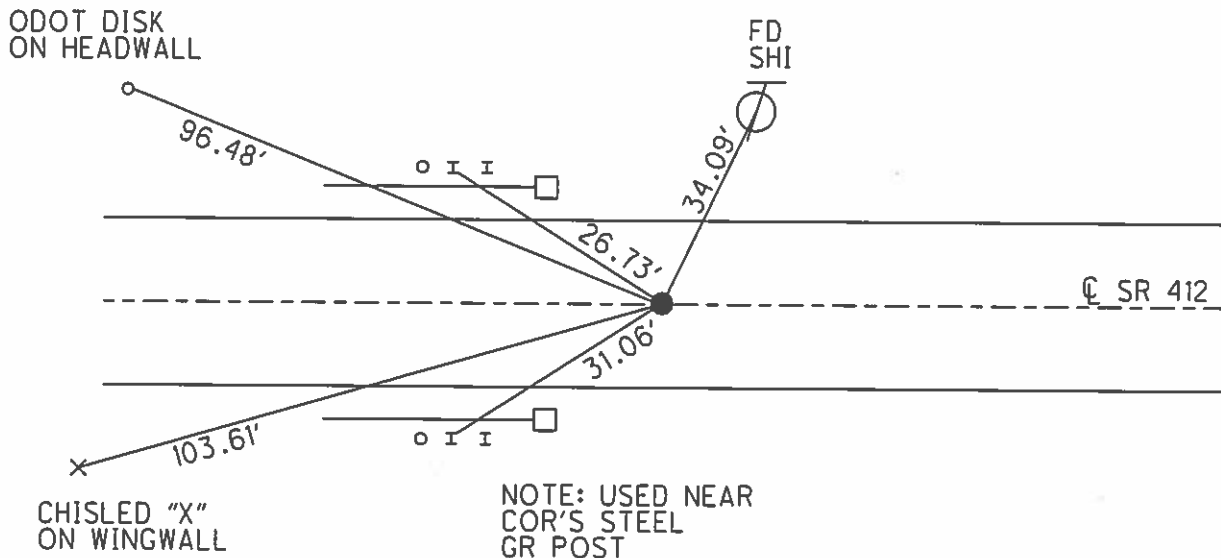


Grid: Northing: 619845.711 Easting: 1832010.138

RECORD: 02-04-1995
 4+42 FD IPIPE 5" BELOW SURFACE.
 SET GALVANIZED BOLT
 ATOP & TO THE SURFACE. POINT
 IS 100'± EAST OF RACON CREEK
 BRIDGE. THIS IS 4+42 AS SHOWN
 ON SH 281 SEC T BRIDGE 1929 PLANS

FD P.K.NAIL
 REF23
 12/11/12, JMR

SET MAG/WASHER
 NEWREFB8
 7/1/15, DCH



O.D.O.T. DISTRICT 2 SURVEY OFFICE (USE ONLY)

PERSONNEL

REFERENCE NO. 9

SHEET 30 OF 33

NOTES HOMAN

DATE 10-09-2014

ROUTE SR 412

H.C. WESTFALL

WEATHER CLOUDY

COUNTY SANDUSKY

R.C. LEU

TEMP. 55°

TOWNSHIP RILEY

RHOADES

DWG BY NIESE

PID 95765

SECTION 27

T 5 N R 16 E

TYPE MONUMENT MAG/WASHER

~~ON SURFACE~~ - BELOW 3"

OFFSET CL PAVEMENT ON _____ LT : RT

10' TO RT EDGE PAVEMENT

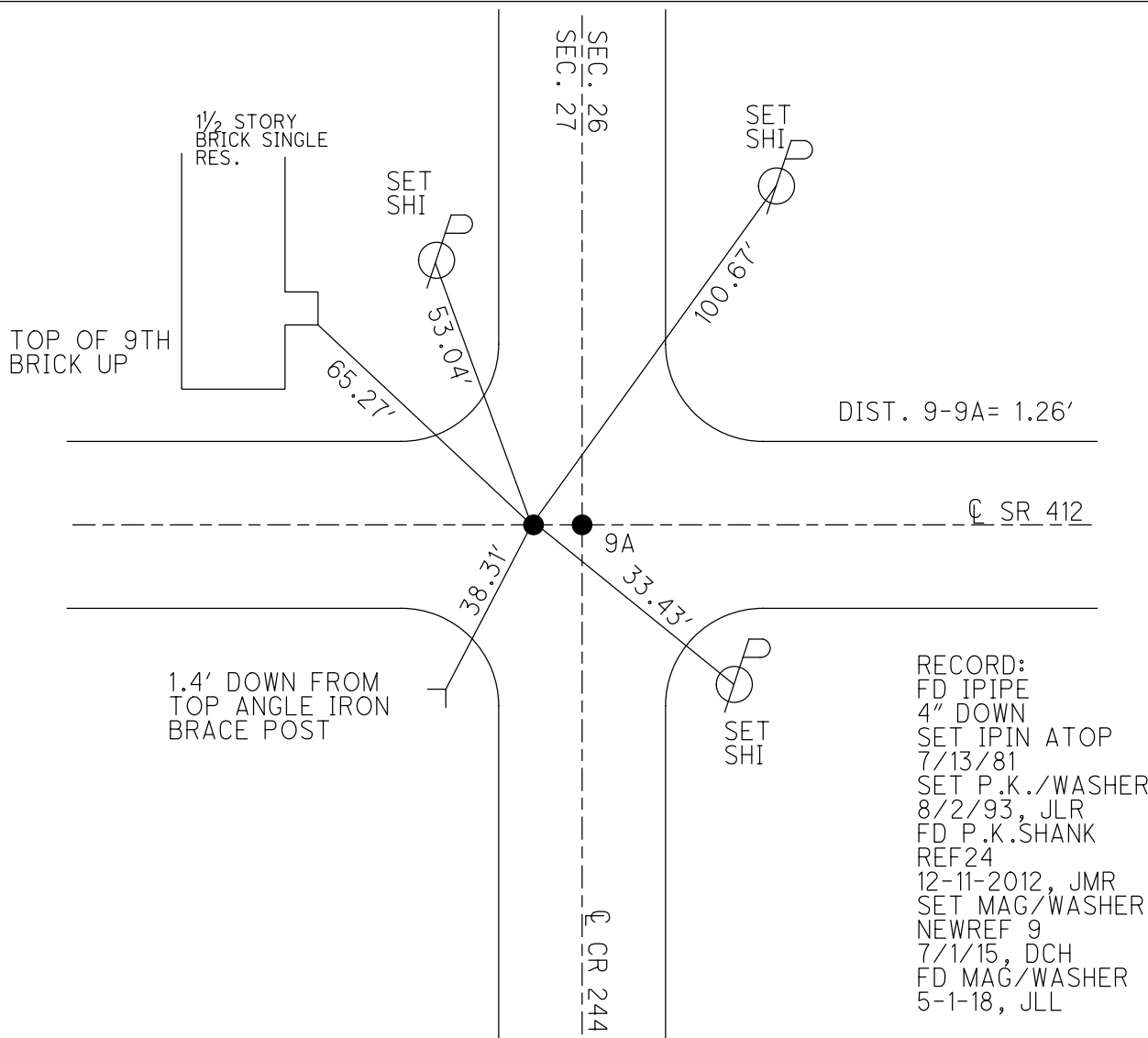
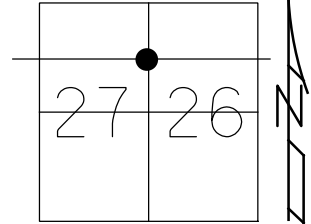
STATION: 246+86

HORIZ.DATUM: NAD83(2011)

GEOID: 2012A

GRID: NORTHING: 619984.562

EASTING: 1833209.508



O.D.O.T. DISTRICT 2 SURVEY OFFICE (USE ONLY)

PERSONNEL

REFERENCE NO. 9A

SHEET 31 OF 33

NOTES HOMAN

DATE 10-09-2014

ROUTE SR 412

H.C. WESTFALL

WEATHER CLOUDY

COUNTY SANDUSKY

R.C. LEU

TEMP. 55°

TOWNSHIP RILEY

RHOADES

SECTION 27

DWG BY NIESE PID 95765

T 5 N R 16 E

TYPE MONUMENT MAG/WASHER

~~ON SURFACE~~ - BELOW ON

OFFSET ☉ PAVEMENT ON LT : RT

10' TO RT EDGE PAVEMENT

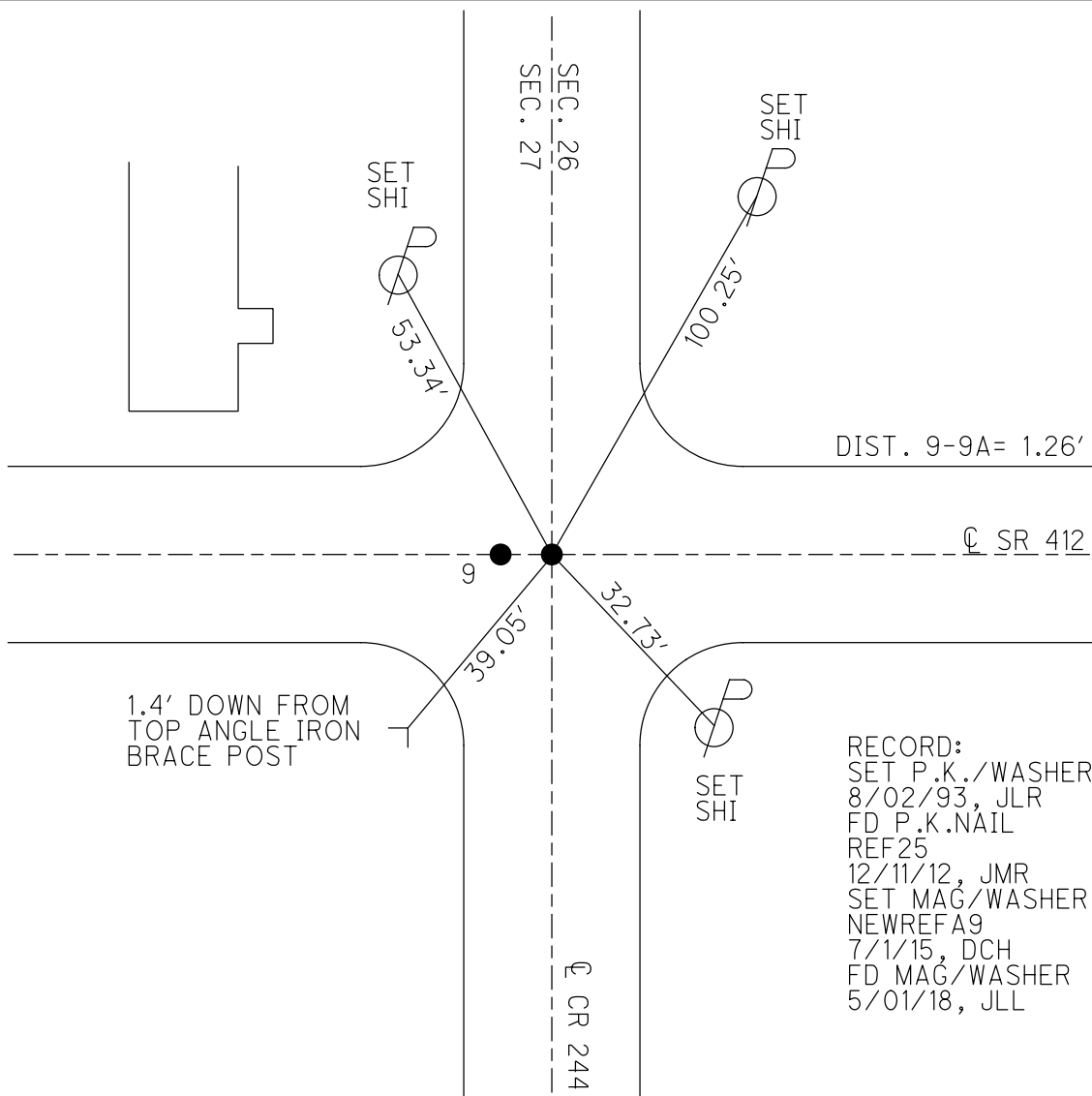
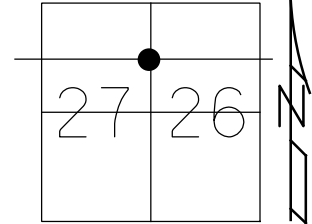
STATION: 246+87

HORZ.DATUM: NAD83(2011)

GEOID: 2012A

GRID: NORTHING: 619984.720

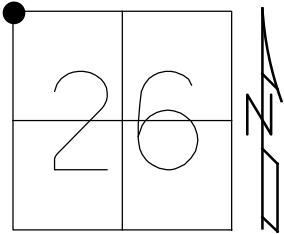
EASTING: 1833210.767



O.D.O.T. DISTRICT 2 SURVEY OFFICE (USE ONLY)

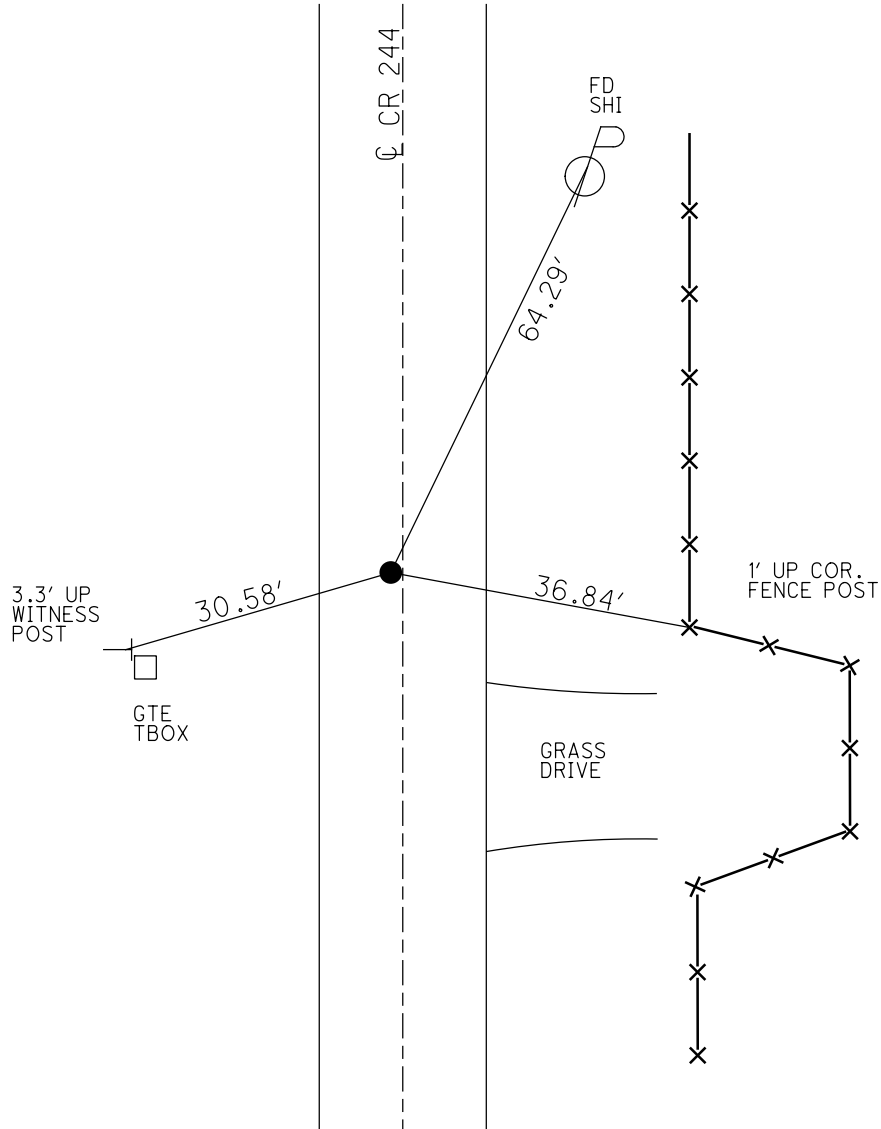
PERSONNEL _____ REFERENCE NO. 1 SHEET 1 OF 2
 NOTES RHOADES DATE 1/17/13 ROUTE CR 244
 H.C. RHOADES WEATHER PTLY.CLOUDY COUNTY SANDUSKY
 R.C. LAU TEMP. 35° TOWNSHIP RILEY
 _____ SECTION 26
 _____ T 5 N R 16 E

TYPE MONUMENT " IPIN IN 4" IPIPE
~~ON SURFACE~~ - BELOW 3"
 LEFT - Q PAV'T - ~~RIGHT~~ 1'
 _____ TO _____ EDGE PAVEMENT
 S.L.M. N.OF (248+16 SR 412)



GRID: NORTHING: 621639.816 EASTING: 1833243.537

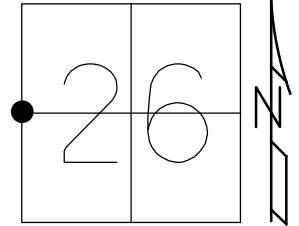
GPS, SV3503



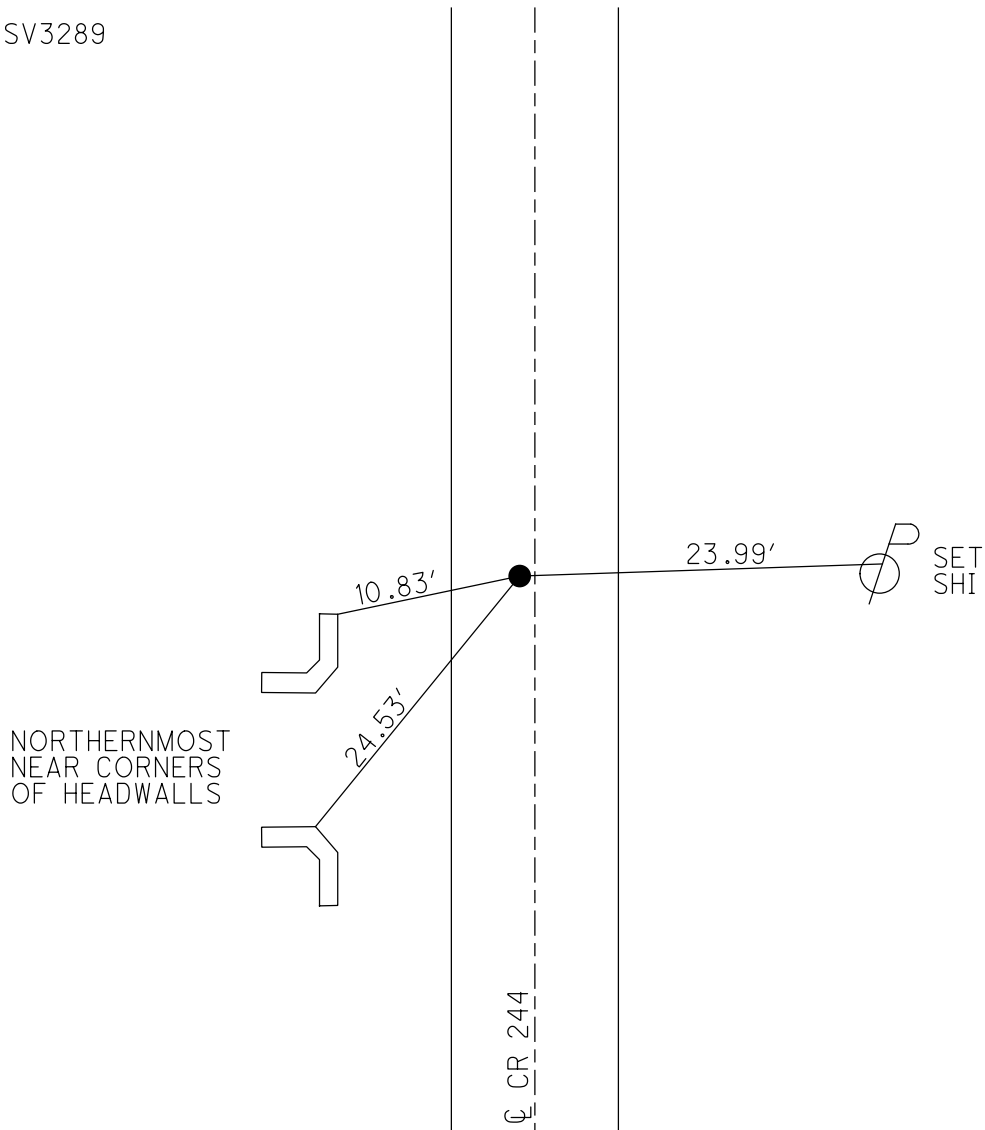
O.D.O.T. DISTRICT 2 SURVEY OFFICE (USE ONLY)

PERSONNEL _____ REFERENCE NO. 2 SHEET 2 OF 2
 NOTES RHOADES DATE 1/17/13 ROUTE CR 244
 H.C. RHOADES WEATHER PTLY.CLOUDY COUNTY SANDUSKY
 R.C. LAU TEMP. 35° TOWNSHIP RILEY
 _____ SECTION 26
 _____ T 5 N R 16 E

TYPE MONUMENT _____ " IPIN _____
~~ON SURFACE~~ - BELOW 4" _____
 LEFT - Q PAV'T - ~~RIGHT~~ 1' _____
5.44' TO LT EDGE PAVEMENT _____
 S.L.M. S.OF (248+16 SR 412) _____
 GRID: NORTHING: 618990.829 EASTING: 1833184.727



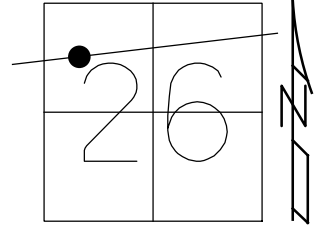
GPS, SV3289



O.D.O.T. DISTRICT 2 SURVEY OFFICE (USE ONLY)

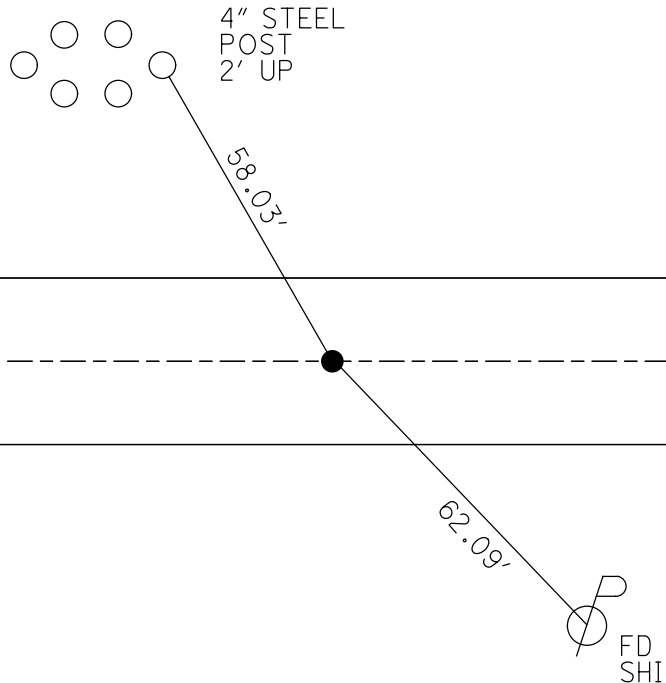
PERSONNEL _____ REFERENCE NO. 10 SHEET 1 OF 32
 NOTES AUBLE DATE 5/1/18 ROUTE SR 412
 H.C. LEU WEATHER SUNNY, BREEZY COUNTY SANDUSKY
 R.C. AUBLE TEMP. 66° TOWNSHIP RILEY
 _____ SECTION 26
 DWG BY NIESE PID 95765 T 5 N R 16 E

TYPE MONUMENT P.K./WASHER
 ON SURFACE - ~~BELOW~~ ON
 OFFSET \odot PAVEMENT 0.7' LT : ~~RT~~
8.2' TO LT EDGE PAVEMENT
 STATION: 295+13.69



HORZ.DATUM: NAD83(2011) GEOID: 2012A
 GRID: NORTHING: 620128.832 EASTING: 1834428.962

RECORD: P.I.
 P.K./WASHER
 ATOP BOAT SPIKE/WASHER
 FD P.K./WASHER
 7/5/01, TMR
 SET P.K./WASHER
 8/31/01, SAH
 FD P.K./WASHER
 REF10
 12/11/12, JMR
 FD P.K./WASHER
 REF10
 11/29/16, DCH
 SET MAG/WASHER
 8-21-19, JFO



O.D.O.T. DISTRICT 2 SURVEY OFFICE (USE ONLY)

PERSONNEL

REFERENCE NO. 11

SHEET 2 OF 32

NOTES AUBLE

DATE 5/1/18

ROUTE SR 412

H.C. LEU

WEATHER SUNNY, BREEZY

COUNTY SANDUSKY

R.C. AUBLE

TEMP. 67°

TOWNSHIP RILEY

DWG BY NIESE PID 95765

SECTION 25

T 5 N R 16 E

TYPE MONUMENT MAG/WASHER

ON SURFACE - ~~BELOW~~ ON

OFFSET Q PAVEMENT 2.5' ~~LT~~ : RT

10.0' TO LT EDGE PAVEMENT

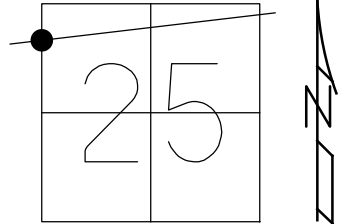
STATION: 299+87.40

HORIZ.DATUM: NAD83(2011)

GEOID: 2012A

GRID: NORTHING: 620593.326

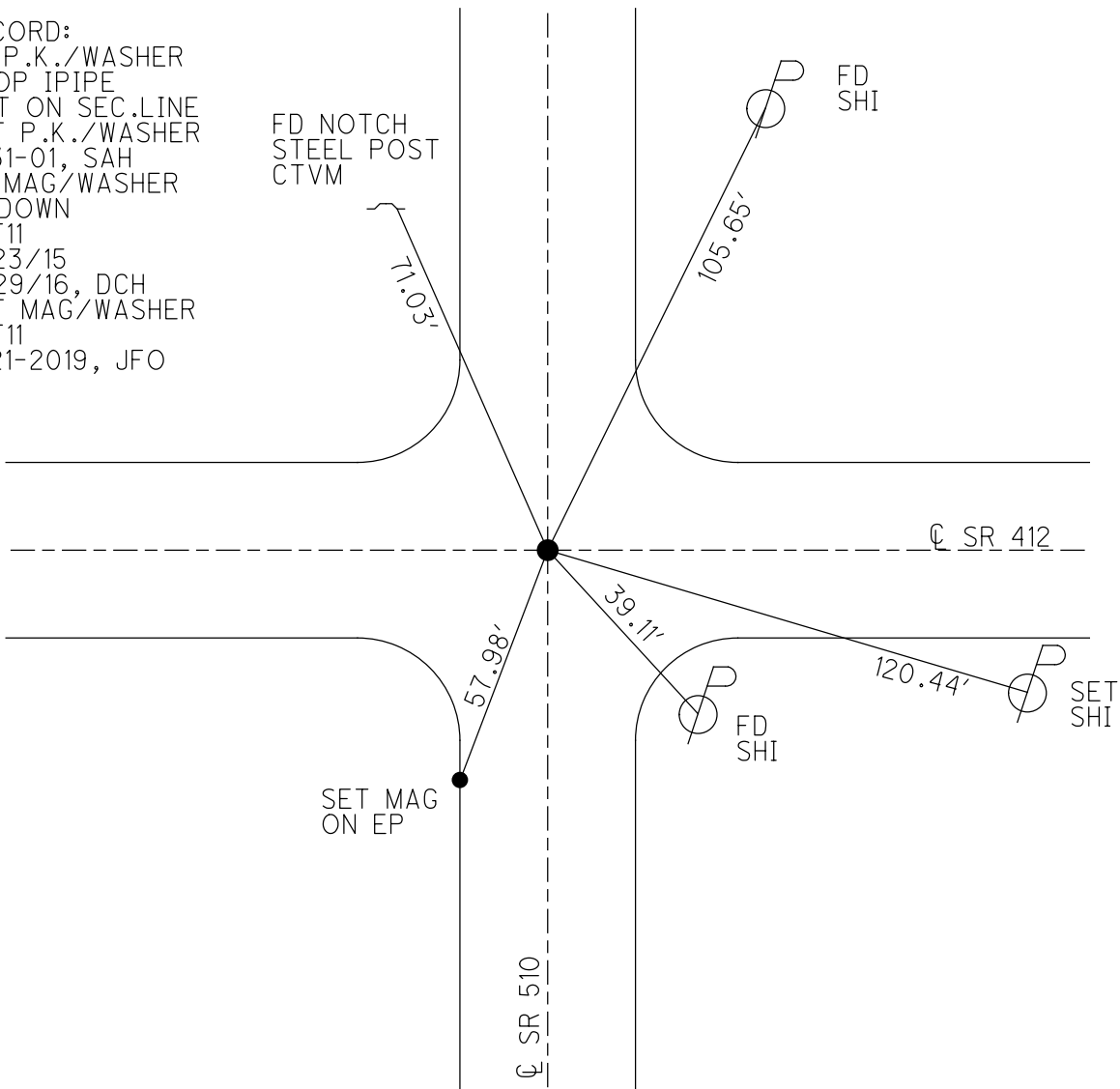
EASTING: 1838476.101



RECORD:
 FD P.K./WASHER
 ATOP IPIPE
 NOT ON SEC.LINE
 SET P.K./WASHER
 8-31-01, SAH
 FD MAG/WASHER
 2" DOWN
 REF11
 6/23/15
 11/29/16, DCH
 SET MAG/WASHER
 REF11
 8-21-2019, JFO

FD NOTCH
 STEEL POST
 CTVM

FD
 SHI



O.D.O.T. DISTRICT 2 SURVEY OFFICE (USE ONLY)

PERSONNEL

REFERENCE NO. 11 A

SHEET 3 OF 32

NOTES AUBLE

DATE 5/1/18

ROUTE SR 412

H.C. LEU

WEATHER SUNNY, BREEZY

COUNTY SANDUSKY

R.C. AUBLE

TEMP. 71°

TOWNSHIP RILEY

SECTION 25

DWG BY NIESE

PID 95765

T 5 N R 16 E

TYPE MONUMENT P.K./WASHER

ON SURFACE - ~~BELOW~~ ON

OFFSET 0.2' LT : ~~RT~~

9.8' TO LT EDGE PAVEMENT

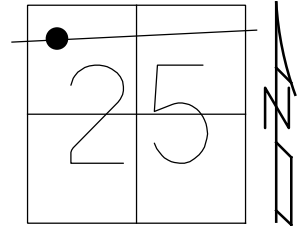
STATION: 313+27.31

HORZ.DATUM: NAD83(2011)

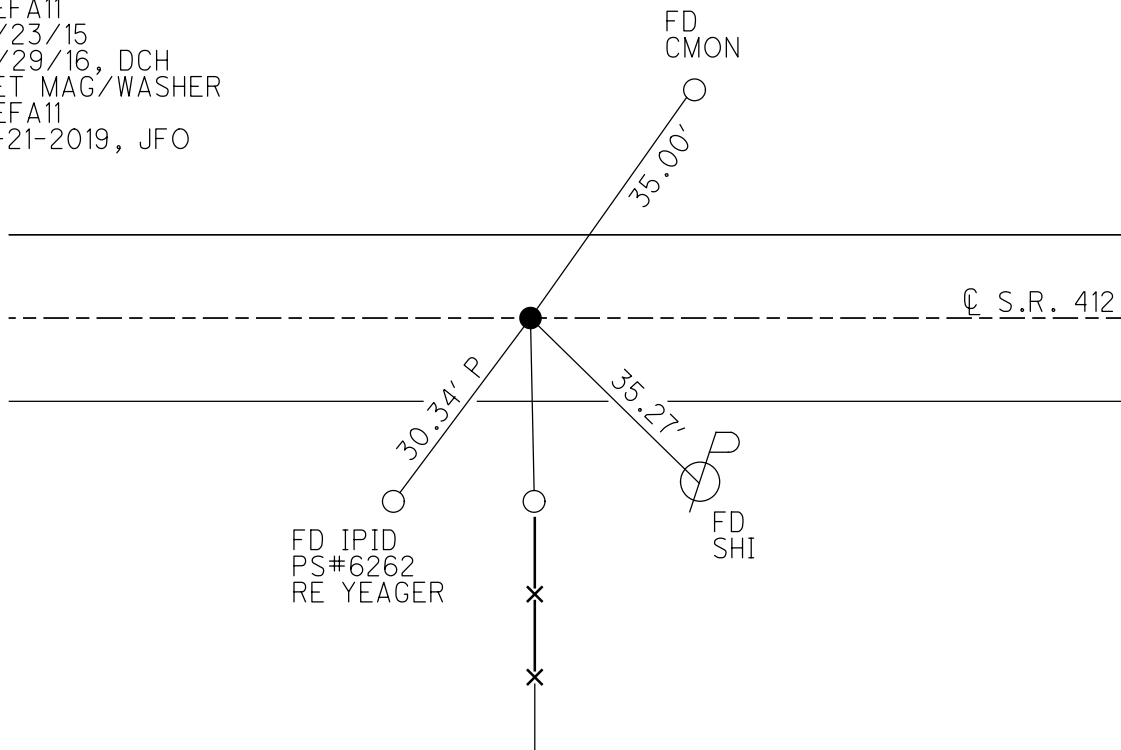
GEOID: 2012A

GRID: NORTHING: 620746.110

EASTING: 1839807.277



RECORD: P.I.
 FD P.K./WASHER
 ATOP P.K./WASHER
 ATOP IPIPE
 ATOP IPIPE
 SEC#1 FIELD BOOK #53
 SET P.K./WASHER
 8-31-01, SAH
 FD P.K./WASHER
 REFA11
 6/23/15
 11/29/16, DCH
 SET MAG/WASHER
 REFA11
 8-21-2019, JFO



O.D.O.T. DISTRICT 2 SURVEY OFFICE (USE ONLY)

PERSONNEL _____

REFERENCE NO. 12

SHEET 4 OF 32

NOTES AUBLE

DATE 5/1/18

ROUTE SR 412

H.C. LEU

WEATHER SUNNY, BREEZY

COUNTY SANDUSKY

R.C. AUBLE

TEMP. 71°

TOWNSHIP RILEY

SECTION 25

DWG BY NIESE

PID 95765

T 5 N R 16 E

TYPE MONUMENT P.K./WASHER

ON SURFACE - ~~BELOW~~ ON

OFFSET ☉ PAVEMENT ON LT : RT

8.8' TO RT EDGE PAVEMENT

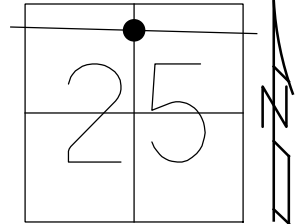
STATION: 326+64.86

HORIZ.DATUM: NAD83(2011)

GEOID: 2012A

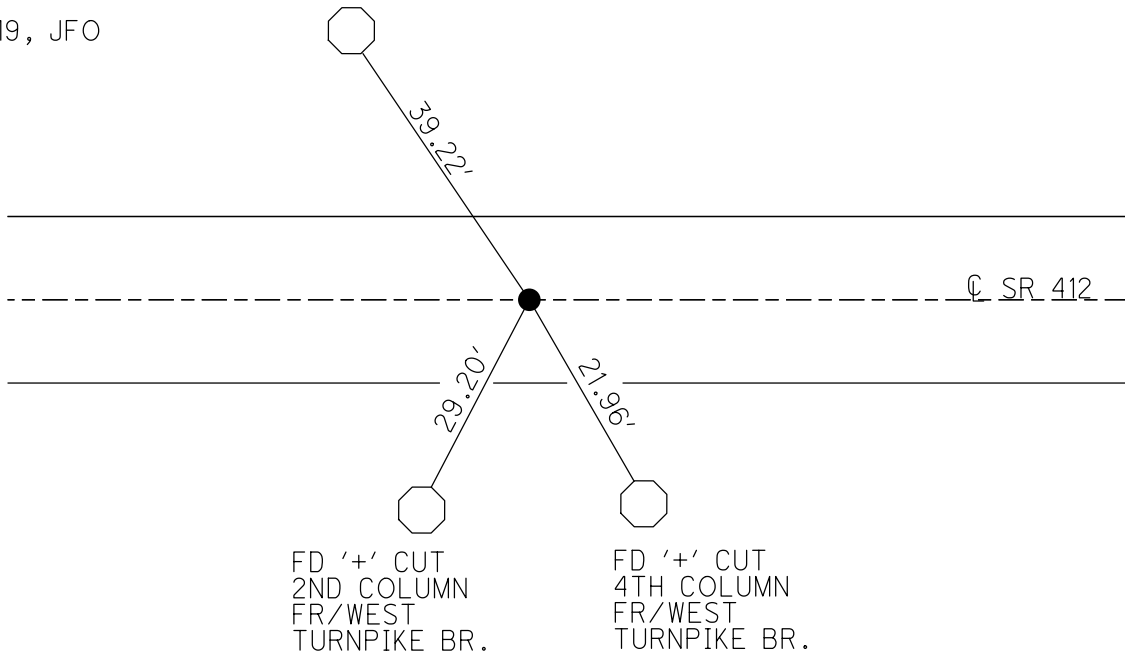
GRID: NORTHING: 620913.557

EASTING: 1841134.299



RECORD: P.I.
 STA.26+72.65
 FD P.K./WASHER
 ATOP P.K./WASHER
 ATOP BOAT SPIKE/WASHER
 SEC.#1-FIELD BOOK#53
 SET P.K./WASHER
 8-31-01, SAH
 FD P.K./WASHER
 UNDER BRIDGE
 REF12
 6/23/15, DCH
 SET PAINT MARK
 REF12
 8-21-19, JFO

FD '+' CUT
 6TH COLUMN
 FR/WEST
 TURNPIKE BR.



FD '+' CUT
 2ND COLUMN
 FR/WEST
 TURNPIKE BR.

FD '+' CUT
 4TH COLUMN
 FR/WEST
 TURNPIKE BR.

O.D.O.T. DISTRICT 2 SURVEY OFFICE (USE ONLY)

PERSONNEL

REFERENCE NO. 13

SHEET 5 OF 32

NOTES AUBLE

DATE 5/1/18

ROUTE SR 412

H.C. LEU

WEATHER SUNNY, BREEZY

COUNTY SANDUSKY

R.C. AUBLE

TEMP. 71°

TOWNSHIP RILEY

SECTION 25

DWG BY NIESE

PID 95765

T 5 N R 16 E

TYPE MONUMENT P.K./WASHER

ON SURFACE - ~~BELOW~~ ON

OFFSET 0.6' ± : RT

8.5' TO RT EDGE PAVEMENT

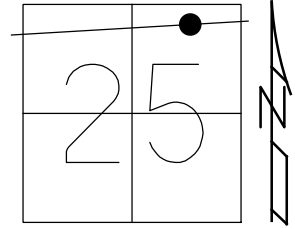
STATION: 340+07.52

HORZ.DATUM: NAD83(2011)

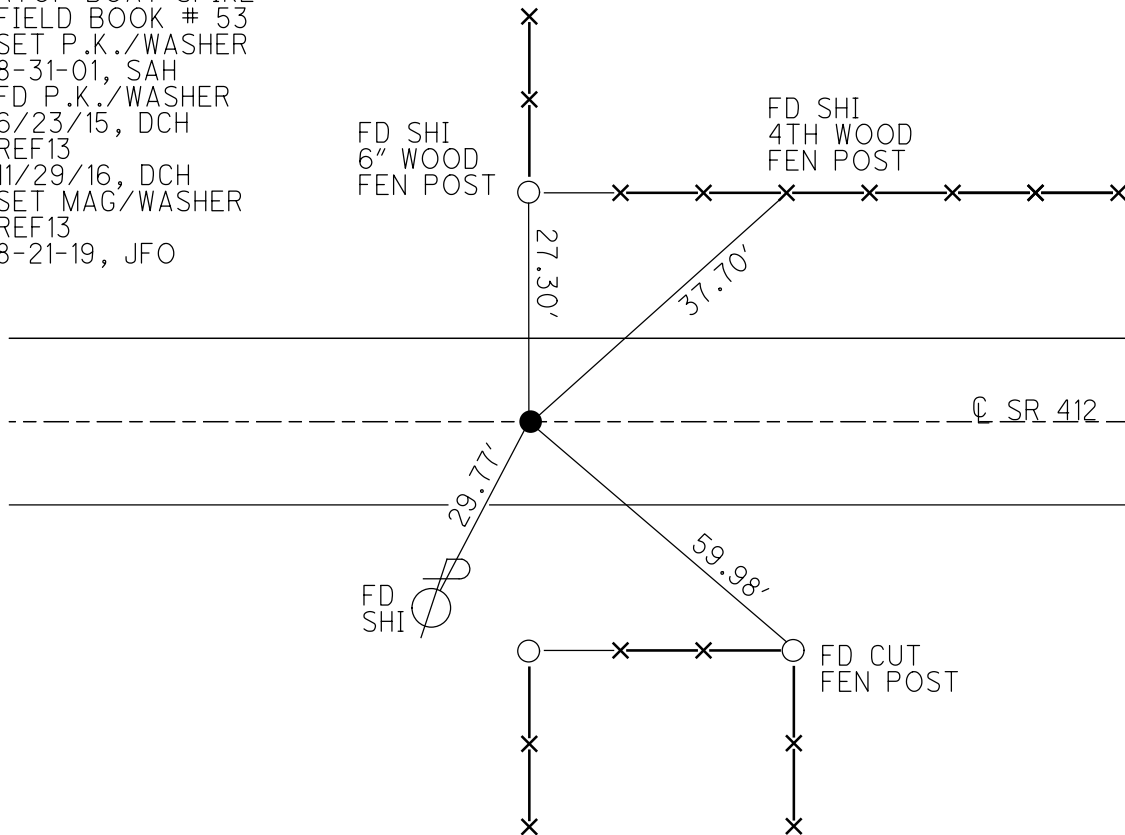
GEOID: 2012A

GRID: NORTHING: 621077.116

EASTING: 1842466.961



REC: P.I.
 STA. 40+07.6±
 FD P.K./WASHER
 ATOP P.K./WASHER
 ATOP BOAT SPIKE
 FIELD BOOK # 53
 SET P.K./WASHER
 8-31-01, SAH
 FD P.K./WASHER
 6/23/15, DCH
 REF13
 11/29/16, DCH
 SET MAG/WASHER
 REF13
 8-21-19, JFO



O.D.O.T. DISTRICT 2 SURVEY OFFICE (USE ONLY)

PERSONNEL _____ REFERENCE NO. 14 SHEET 6 OF 32

NOTES AUBLE DATE 5/1/18 ROUTE SR 412

H.C. LEU WEATHER SUNNY, BREEZY COUNTY SANDUSKY

R.C. AUBLE TEMP. 73° TOWNSHIP RILEY

SECTION 25

DWG BY NIESE PID 95765

T 5 N R 16 E

TYPE MONUMENT R.R. SPIKE

ON SURFACE - ~~BELOW~~ 3"

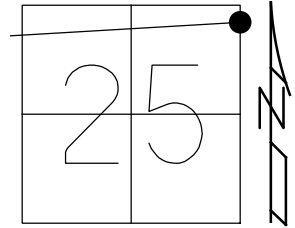
OFFSET \odot PAVEMENT 1.5' LT : ~~RT~~

- TO - EDGE PAVEMENT

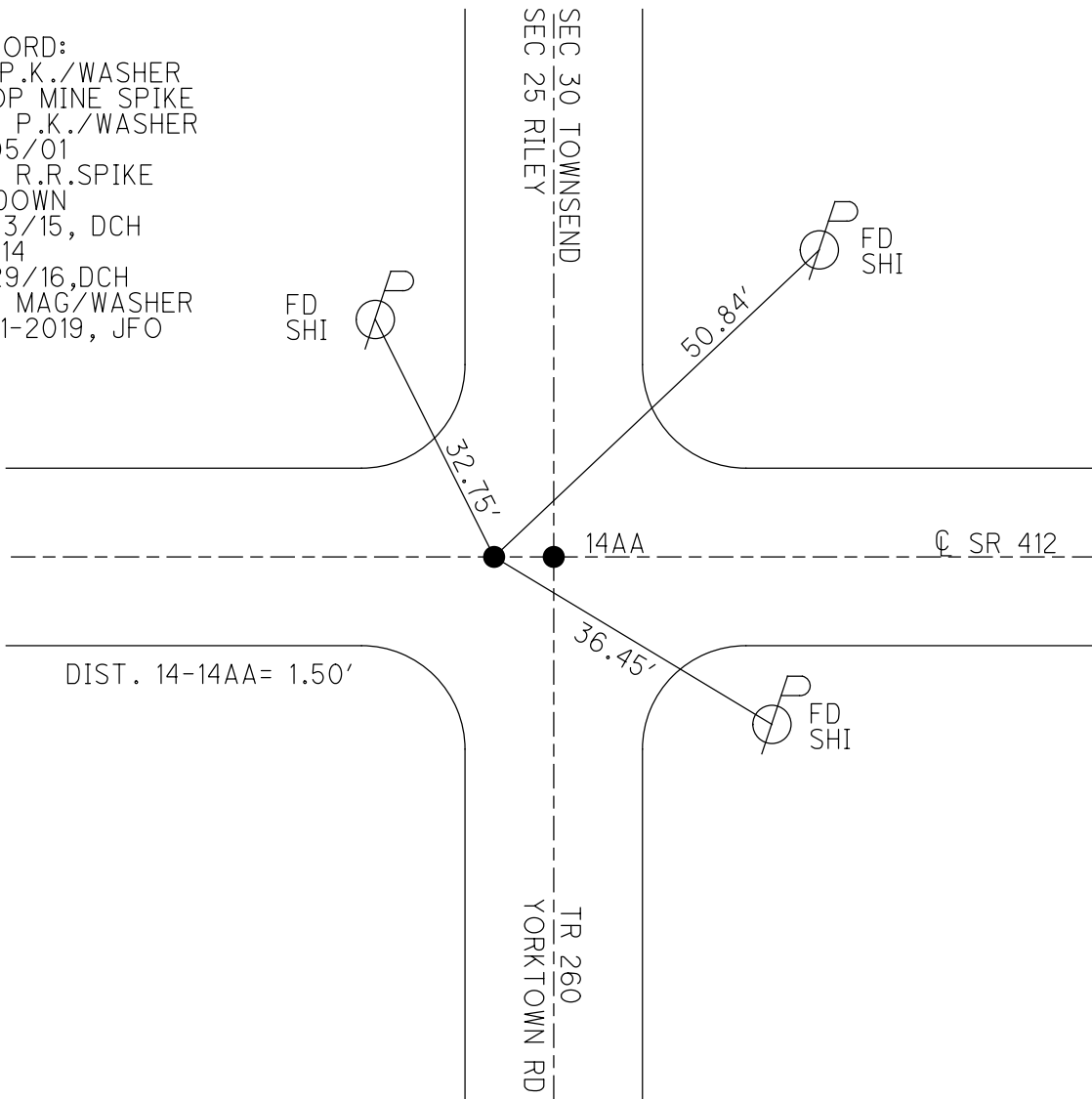
STATION: 353+42.69

HORIZ.DATUM: NAD83(2011) GEOID: 2012A

GRID: NORTHING: 621229.757 EASTING: 1843793.375



RECORD:
 FD P.K./WASHER
 ATOP MINE SPIKE
 SET P.K./WASHER
 7/05/01
 FDS R.R.SPIKE
 3" DOWN
 6/23/15, DCH
 REF14
 11/29/16, DCH
 SET MAG/WASHER
 8-21-2019, JFO



O.D.O.T. DISTRICT 2 SURVEY OFFICE (USE ONLY)

PERSONNEL

REFERENCE NO. 14 AA

SHEET 7 OF 32

NOTES LEU

DATE 6/23/15

ROUTE SR 412

H.C. LEU

WEATHER PTLY CLOUDY

COUNTY SANDUSKY

R.C. HOMAN

TEMP. 80°

TOWNSHIP TOWNSEND

DWG BY NIESE

PID 95765

SECTION 30

T 5 N R 17 E

TYPE MONUMENT P.K./WASHER

ON SURFACE - ~~BELOW~~ ON

OFFSET CL PAVEMENT 1.5' ~~LT~~ : RT

- TO - EDGE PAVEMENT

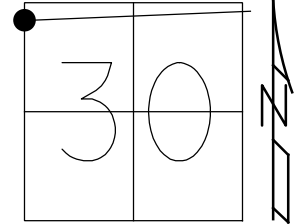
STATION: 353+44.18

HORZ. DATUM: NAD83(2011)

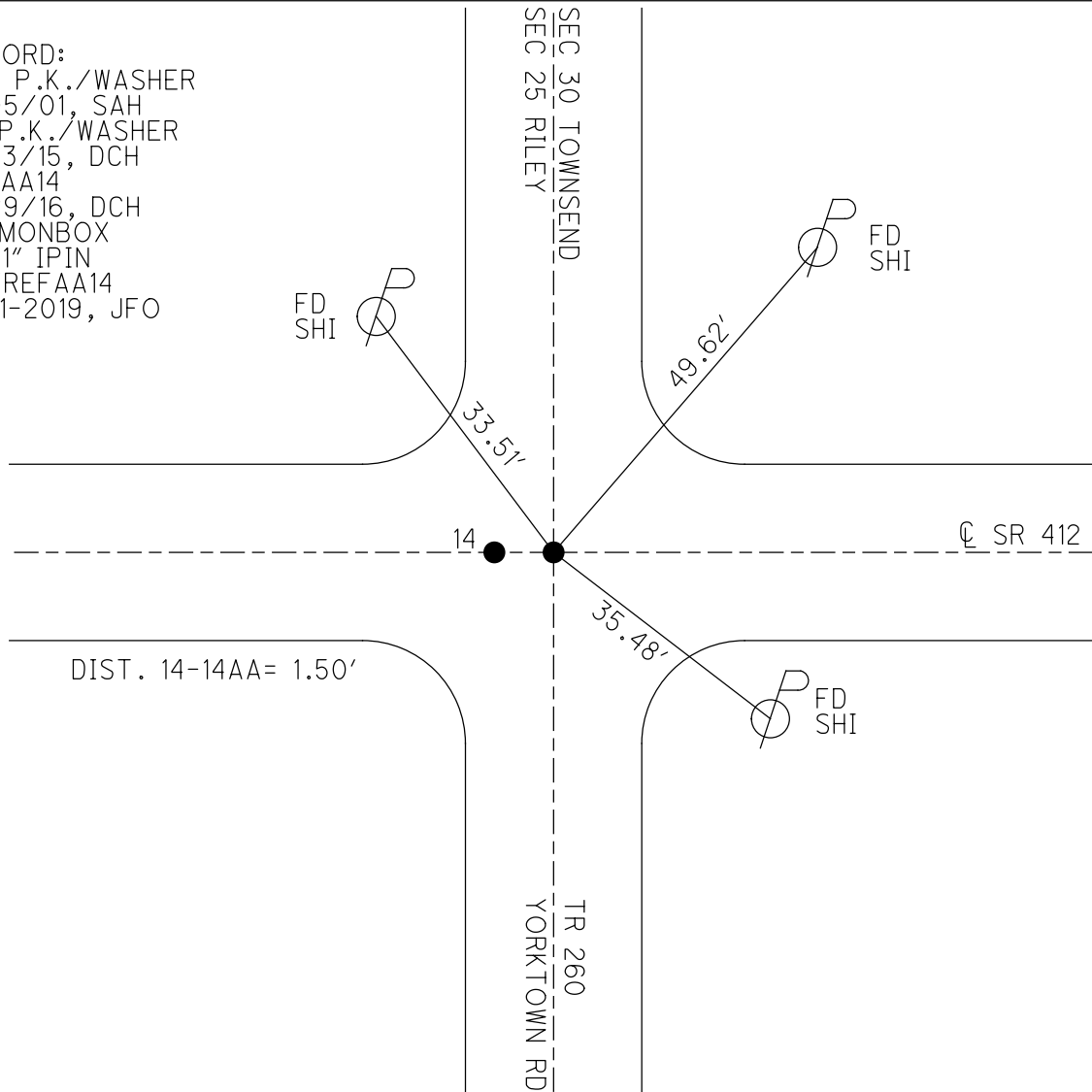
GEOID: 2012A

GRID: NORTHING: 621229.795

EASTING: 1843794.903



RECORD:
 SET P.K./WASHER
 7/05/01, SAH
 FD P.K./WASHER
 6/23/15, DCH
 REFAA14
 11/29/16, DCH
 FD MONBOX
 W/ 1" IPIN
 NEWREFAA14
 8-21-2019, JFO



O.D.O.T. DISTRICT 2 SURVEY OFFICE (USE ONLY)

PERSONNEL

REFERENCE NO. 14 A

SHEET 8 OF 32

NOTES LEU DATE 6/23/15
 H.C. LEU WEATHER SUNNY
 R.C. HOMAN TEMP. 80°

ROUTE SR 412
 COUNTY SANDUSKY
 TOWNSHIP TOWNSEND
 SECTION 30
 T 5 N R 17 E

DWG BY NIESE PID 95765

TYPE MONUMENT P.K. NAIL

ON SURFACE - ~~BELOW~~ ON

OFFSET C PAVEMENT 3.4' LT : ~~RT~~

6.0' TO LT EDGE PAVEMENT

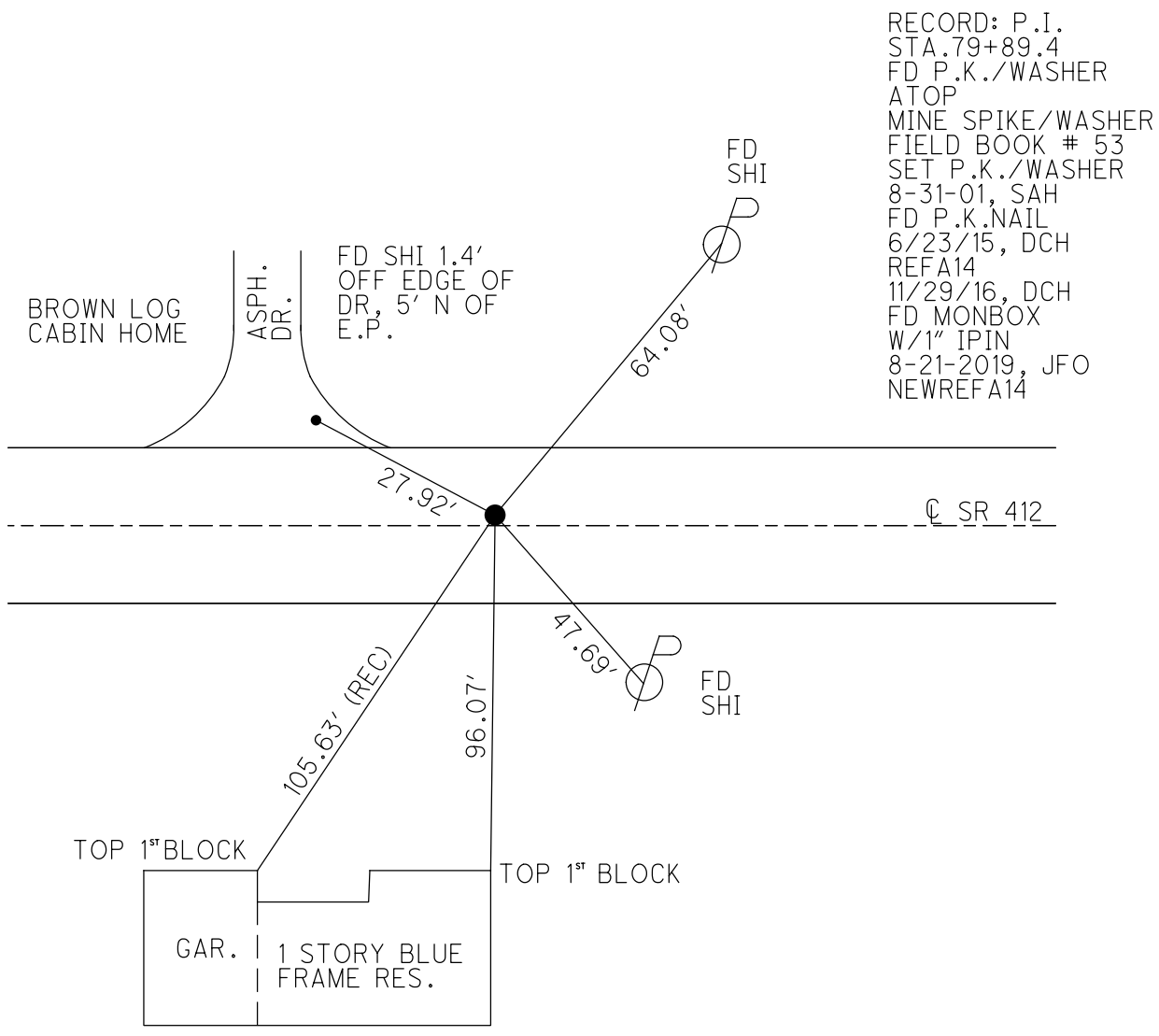
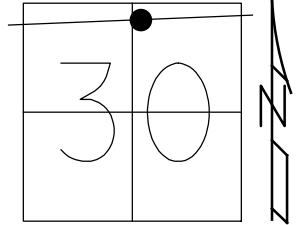
STATION: 379+83.45

HORZ.DATUM: NAD83(2011)

GEOID: 2012A

GRID: NORTHING: 621564.581

EASTING: 1846412.889



RECORD: P.I.
 STA. 79+89.4
 FD P.K./WASHER
 ATOP
 MINE SPIKE/WASHER
 FIELD BOOK # 53
 SET P.K./WASHER
 8-31-01, SAH
 FD P.K.NAIL
 6/23/15, DCH
 REFA14
 11/29/16, DCH
 FD MONBOX
 W/1" IPIN
 8-21-2019, JFO
 NEWREFA14

O.D.O.T. DISTRICT 2 SURVEY OFFICE (USE ONLY)

PERSONNEL

REFERENCE NO. 15

SHEET 9 OF 32

NOTES AUBLE

DATE 5/1/18

ROUTE SR 412

H.C. LEU

WEATHER SUNNY, BREEZY

COUNTY SANDUSKY

R.C. AUBLE

TEMP. 74°

TOWNSHIP TOWNSEND

SECTION 30

DWG BY NIESE PID 95765

T 5 N R 17 E

TYPE MONUMENT P.K./WASHER

ON SURFACE - ~~BELOW~~ ON

OFFSET \odot PAVEMENT 3.4' LT : ~~RT~~

9.1' TO LT EDGE PAVEMENT

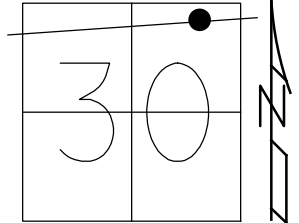
STATION: 399+04.84

HORZ.DATUM: NAD83(2011)

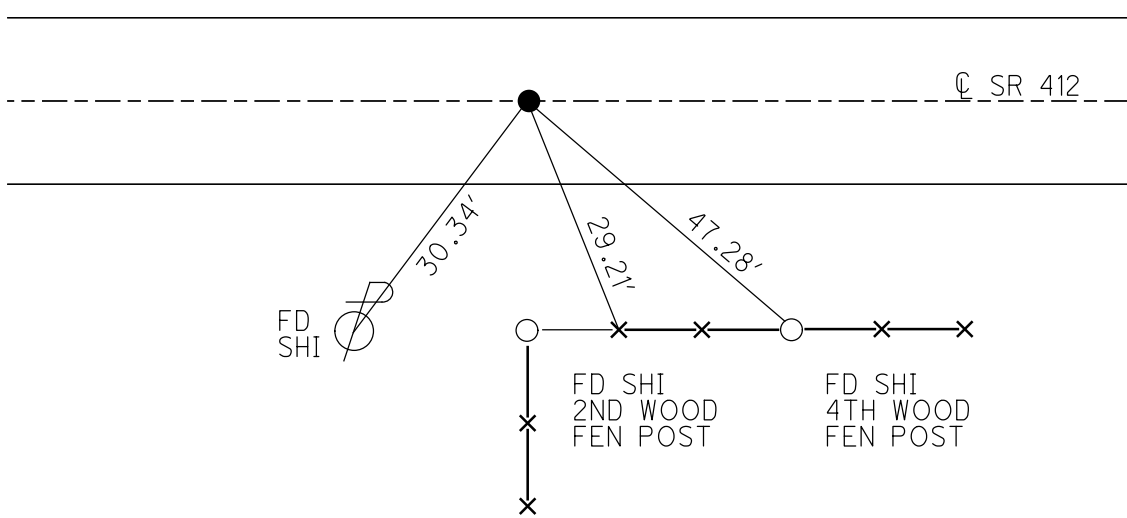
GEOID: 2012A

GRID: NORTHING: 621786.737

EASTING: 1848321.336



RECORD: P.I.
 STA. 99+11±
 FD P.K./WASHER
 ATOP P.K./WASHER
 ATOP BOAT SPIKE
 FIELD BOOK # 53
 SET P.K./WASHER
 8-31-01, SAH
 FD P.K./WASHER
 6/23/15, DCH
 REF15
 11/29/16, DCH
 SET MAG/WASHER
 REF15
 8-21-19, JFO

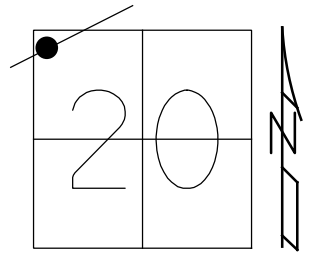


O.D.O.T. DISTRICT 2 SURVEY OFFICE (USE ONLY)

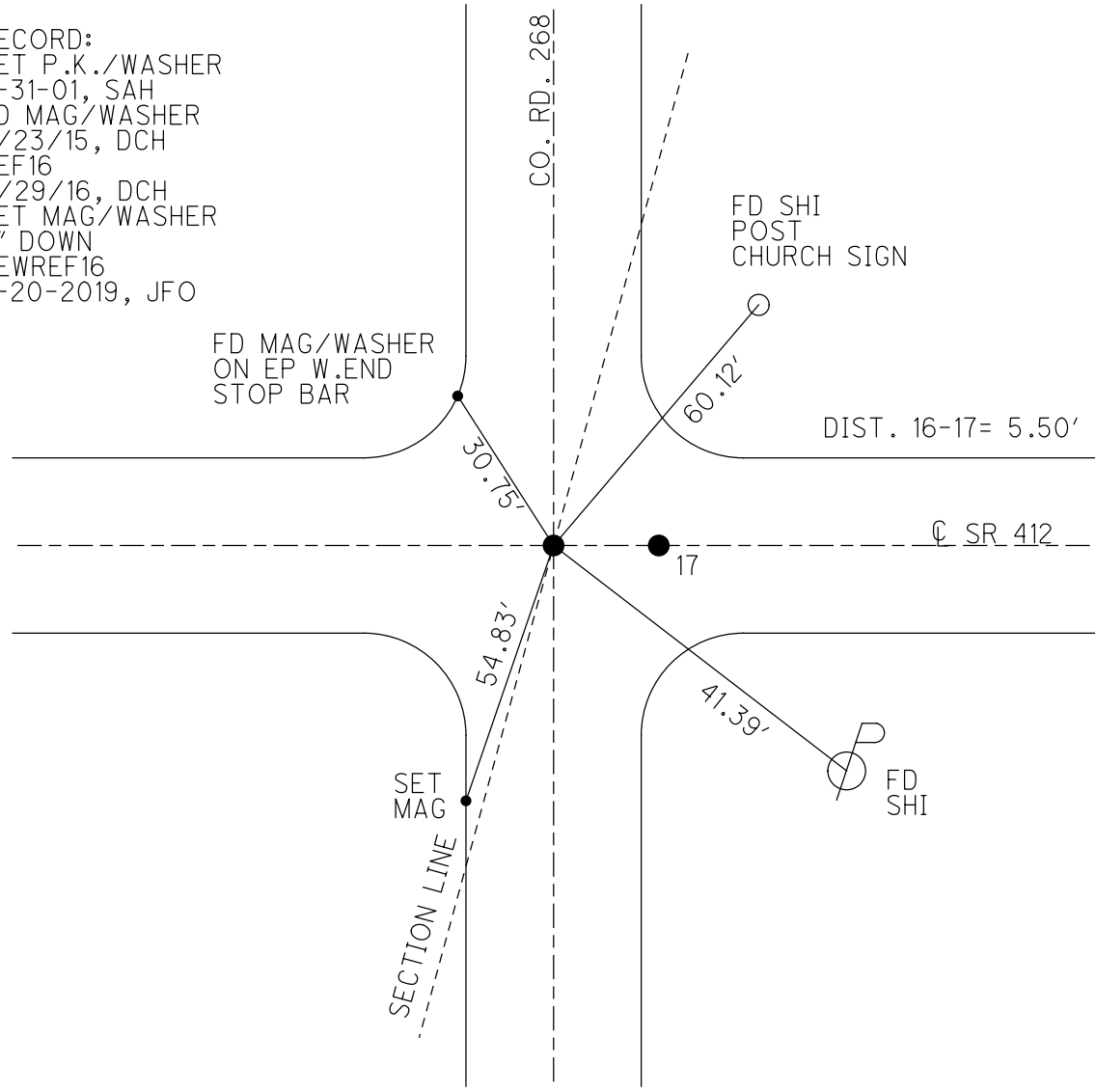
PERSONNEL _____ REFERENCE NO. 16 SHEET 10 OF 32
 NOTES AUBLE DATE 5/1/18 ROUTE SR 412
 H.C. LEU WEATHER SUNNY, BREEZY COUNTY SANDUSKY
 R.C. AUBLE TEMP. 74° TOWNSHIP TOWNSEND
 DWG BY NIESE PID 95765 SECTION 20
 T 5 N R 17 E

TYPE MONUMENT MAG/WASHER
 ON SURFACE - ~~BELOW~~ ON
 OFFSET C PAVEMENT ON LT : RT
- TO - EDGE PAVEMENT
 STATION: 405+48.74

HORZ. DATUM: NAD83(2011) GEOID: 2012A
 GRID: NORTHING: 621867.073 EASTING: 1848960.129



RECORD:
 SET P.K./WASHER
 8-31-01, SAH
 FD MAG/WASHER
 6/23/15, DCH
 REF16
 11/29/16, DCH
 SET MAG/WASHER
 3" DOWN
 NEWREF16
 8-20-2019, JFO



DIST. 16-17= 5.50'

C SR 412

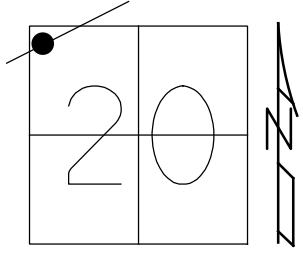
17

FD SHI

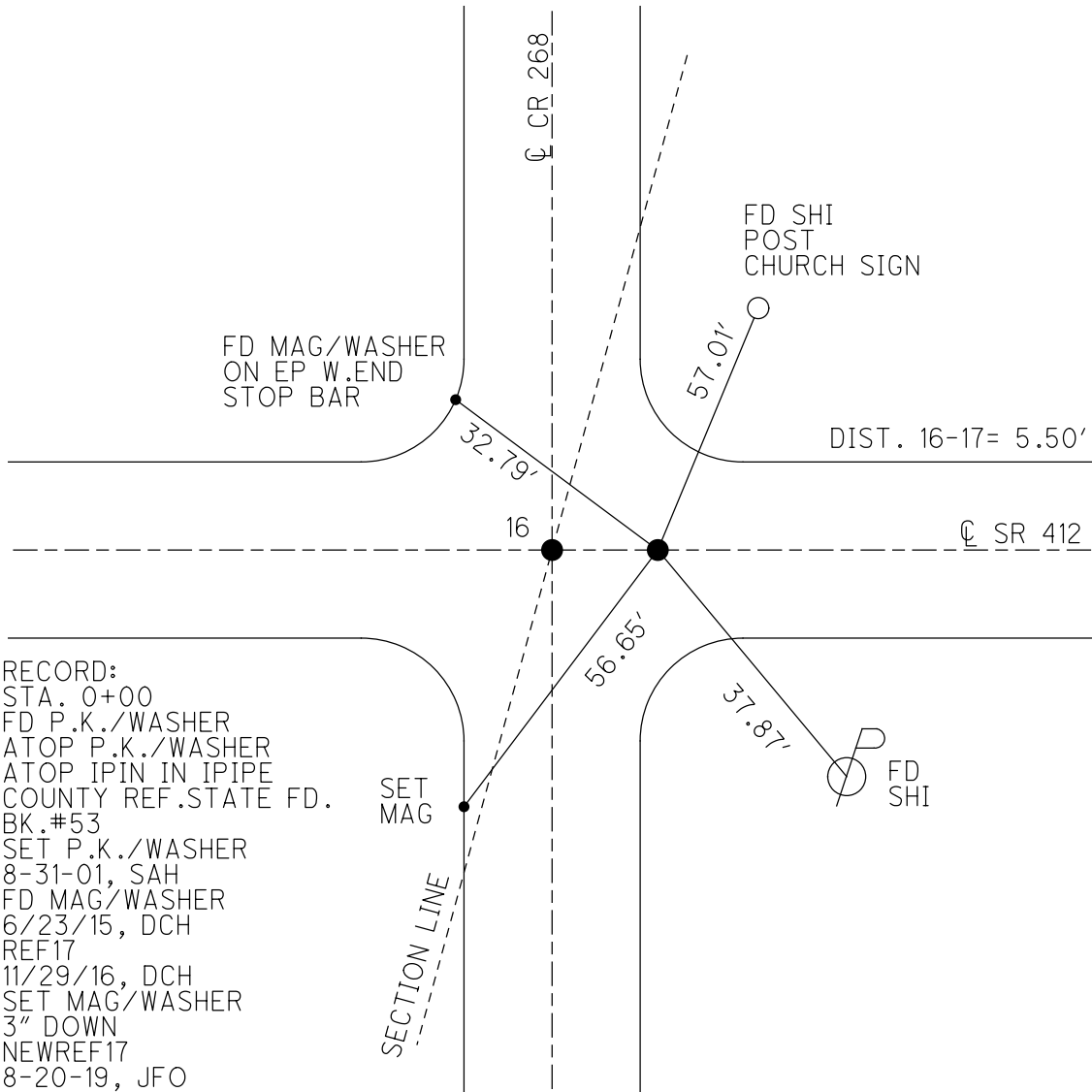
O.D.O.T. DISTRICT 2 SURVEY OFFICE (USE ONLY)

PERSONNEL _____ REFERENCE NO. 17 SHEET 11 OF 32
 NOTES LEU DATE 6/23/15 ROUTE SR 412
 H.C. LEU WEATHER SUNNY COUNTY SANDUSKY
 R.C. HOMAN TEMP. 80° TOWNSHIP TOWNSEND
 DWG BY NIESE PID 95765 SECTION 20
 T 5 N R 17 E

TYPE MONUMENT MAG/WASHER
 ON SURFACE - ~~BELOW~~ ON
 OFFSET Q PAVEMENT ON LT : RT
- TO - EDGE PAVEMENT
 STATION: 405+54.21



HORZ.DATUM: NAD83(2011) GEOID: 2012A
 GRID: NORTHING: 621867.721 EASTING: 1848965.611



RECORD:
 STA. 0+00
 FD P.K./WASHER
 ATOP P.K./WASHER
 ATOP IPIN IN IPIPE
 COUNTY REF.STATE FD.
 BK.#53
 SET P.K./WASHER
 8-31-01, SAH
 FD MAG/WASHER
 6/23/15, DCH
 REF17
 11/29/16, DCH
 SET MAG/WASHER
 3" DOWN
 NEWREF17
 8-20-19, JFO

O.D.O.T. DISTRICT 2 SURVEY OFFICE (USE ONLY)

PERSONNEL _____

REFERENCE NO. 18

SHEET 12 OF 32

NOTES AUBLE

DATE 5/1/18

ROUTE SR 412

H.C. LEU

WEATHER SUNNY, BREEZY

COUNTY SANDUSKY

R.C. AUBLE

TEMP. 75°

TOWNSHIP TOWNSEND

DWG BY NIESE

PID 95765

SECTION 20

T 5 N R 17 E

TYPE MONUMENT P.K.NAIL

ON SURFACE - ~~BELOW~~ ON

OFFSET C PAVEMENT 1.0' LT : RT
9.3' TO RT EDGE PAVEMENT

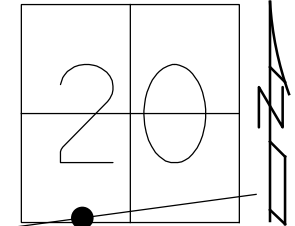
STATION: 421+49.60

HORZ.DATUM: NAD83(2011)

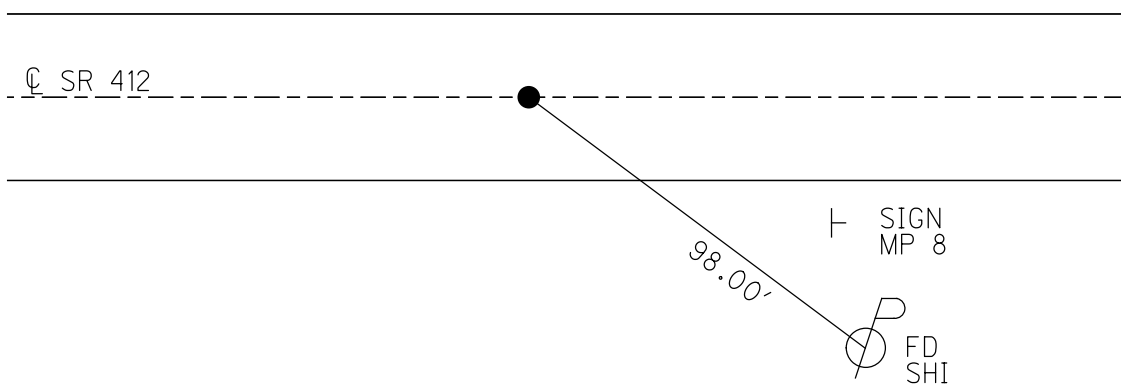
GEOID: 2012A

GRID: NORTHING: 622075.069

EASTING: 1850547.488



RECORD:
 STA.16+01±
 FD P.K./WASHER
 ATOP P.K./WASHER
 ATOP BOAT SPIKE
 FIELD BOOK #53
 SET P.K./WASHER
 8-31-01, SAH
 FD P.K.NAIL
 6/23/15, DCH
 REF18
 11/29/16, DCH
 SET MAG/WASHER
 8-21-19, JFO



RES# 5267

O.D.O.T. DISTRICT 2 SURVEY OFFICE (USE ONLY)

PERSONNEL

REFERENCE NO. 19

SHEET 13 OF 32

NOTES AUBLE

DATE 5/1/18

ROUTE SR 412

H.C. LEU

WEATHER SUNNY, BREEZY

COUNTY SANDUSKY

R.C. AUBLE

TEMP. 75°

TOWNSHIP TOWNSEND

SECTION 20

DWG BY NIESE

PID 95765

T 5 N R 17 E

TYPE MONUMENT R.R. SPIKE

~~ON SURFACE~~ - BELOW 9.5"

OFFSET \varnothing PAVEMENT 0.4' \pm : RT

9.8' TO LT EDGE PAVEMENT

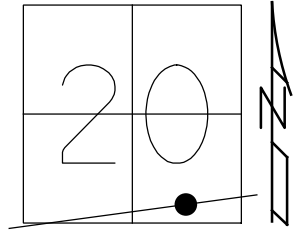
STATION: 445+77.31

HORZ.DATUM: NAD83(2011)

GEOID: 2012A

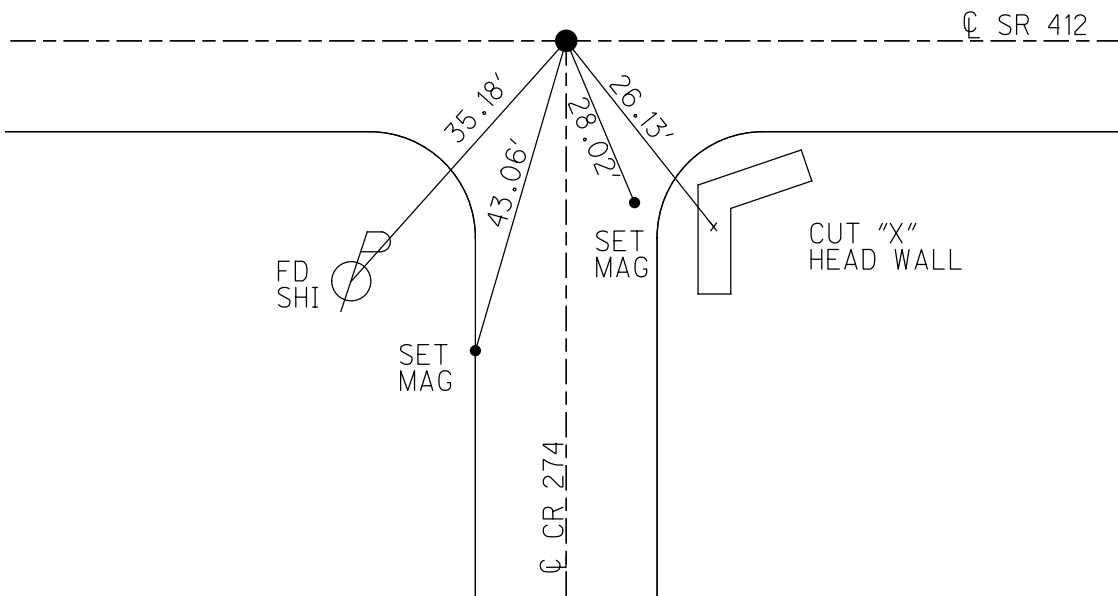
GRID: NORTHING: 622361.306

EASTING: 1852958.335



RECORD:

STA. 40+22.60±
 FD P.K./WASHER
 ATOP R.R. SPIKE
 CO.FD.BK.R-232, PG.12
 SET P.K./WASHER
 8-31-01, SAH
 FD R.R.SPIKE
 9.5" DOWN
 6/24/15, DCH
 REF19
 11/29/16, DCH
 SET MAG/WASHER
 NEWREF19
 8-20-2019, JFO



O.D.O.T. DISTRICT 2 SURVEY OFFICE (USE ONLY)

PERSONNEL _____ REFERENCE NO. 20 SHEET 14 OF 32

NOTES LEU DATE 5/1/18 ROUTE SR 412

H.C. LEU WEATHER SUNNY, BREEZY COUNTY SANDUSKY

R.C. HOMAN TEMP. 75° TOWNSHIP TOWNSEND

SECTION 20 & 21

DWG BY NIESE PID 95765

T 5 N R 17 E

TYPE MONUMENT LG. R.R. SPIKE

~~ON SURFACE~~ - BELOW 3"

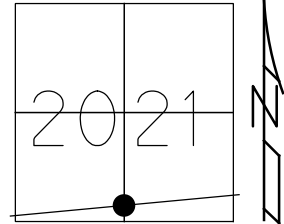
OFFSET \odot PAVEMENT 1.7' LT : ~~RT~~

8.6' TO LT EDGE PAVEMENT

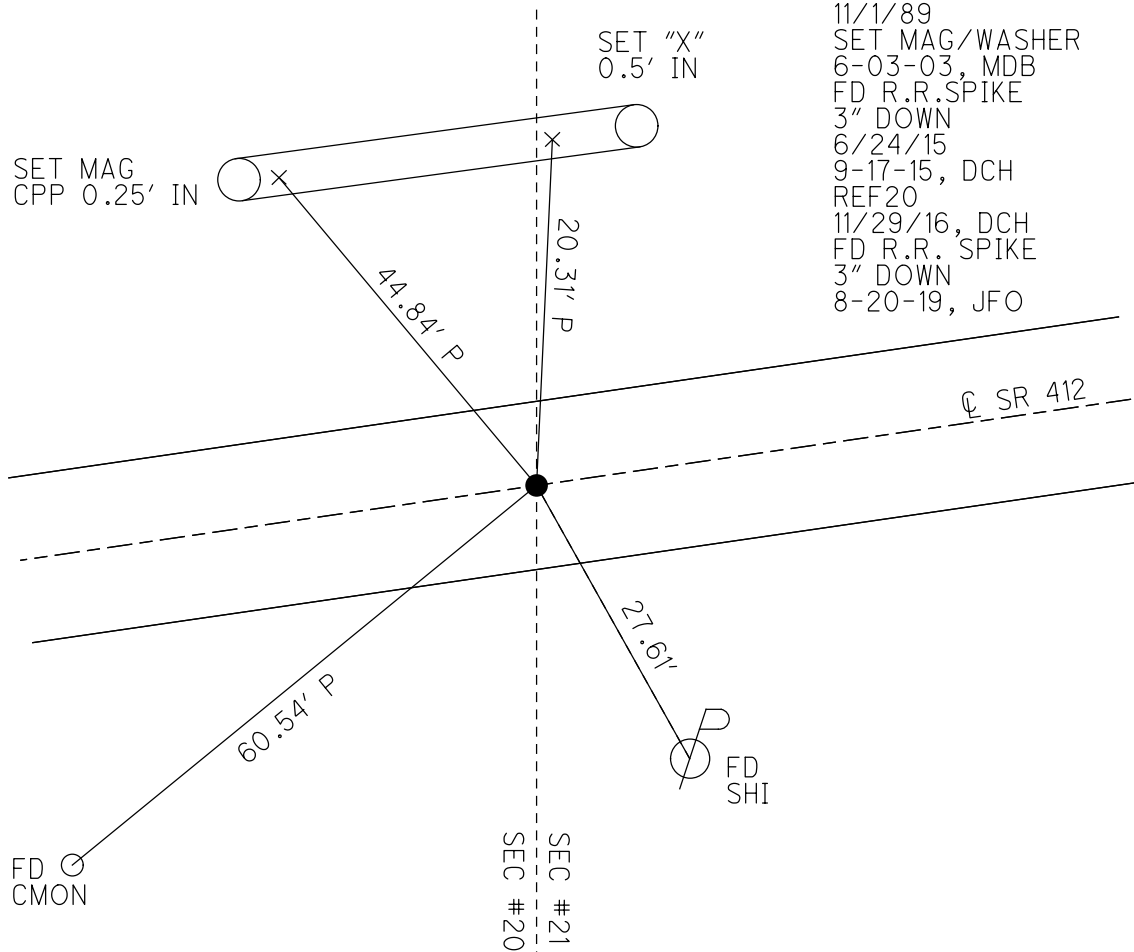
STATION: 458+96.17

HORZ. DATUM: NAD83(2011) GEOID: 2012A

GRID: NORTHING: 622523.984 EASTING: 1854267.057



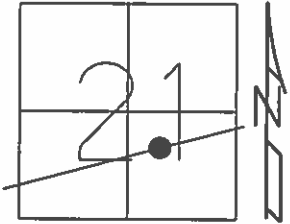
RECORD:
 STA. 53+42+
 FD P.K./WASHER
 ATOP P.K./WASHER
 ATOP R.R. SPIKE
 IN IPIPE
 11/1/89
 SET MAG/WASHER
 6-03-03, MDB
 FD R.R. SPIKE
 3" DOWN
 6/24/15
 9-17-15, DCH
 REF20
 11/29/16, DCH
 FD R.R. SPIKE
 3" DOWN
 8-20-19, JFO



O.D.O.T. DISTRICT 2 SURVEY OFFICE (USE ONLY)

PERSONNEL _____ REFERENCE NO. 21 SHEET 15 OF 34
 NOTES LEU DATE 06-24-2015 ROUTE SR 412
 H.C. LEU WEATHER SUNNY COUNTY SANDUSKY
 R.C. HOMAN TEMP. 75°F TOWNSHIP TOWNSEND
 SECTION 21
 T 5 N R 17 E

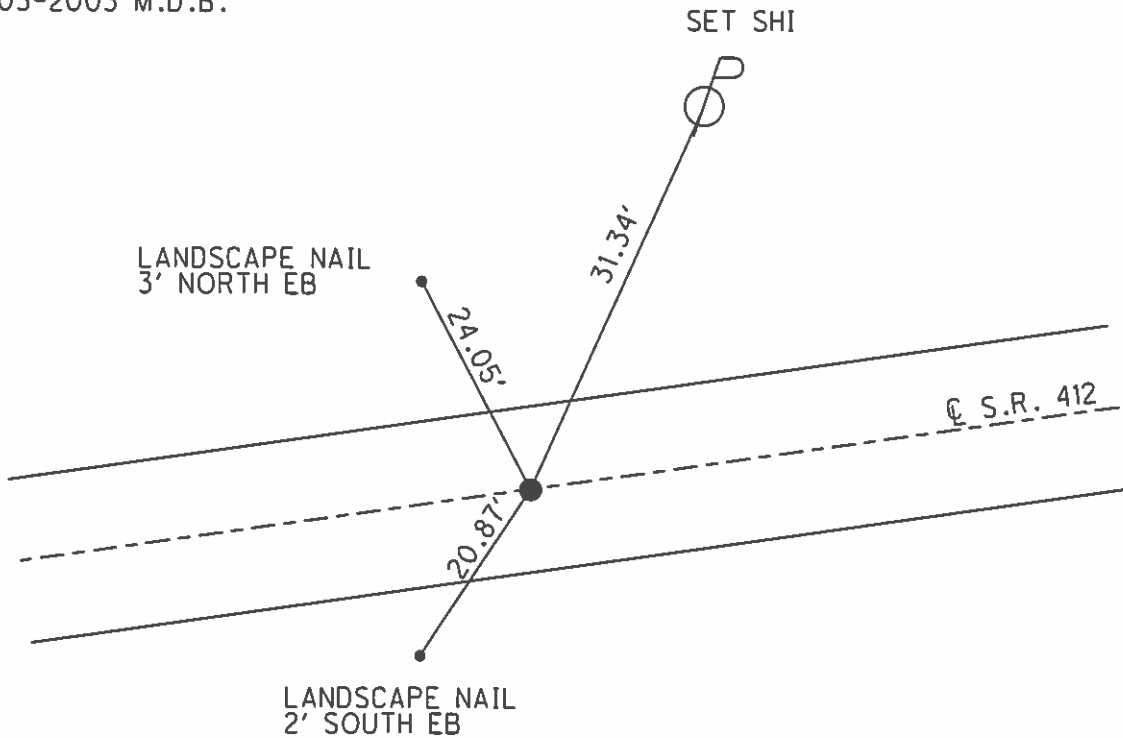
TYPE MONUMENT MAG & WASHER
 ON SURFACE - ~~BELOW~~ ON
~~LEFT~~ - Q PAV'T - RIGHT 3'
- TO - EDGE PAVEMENT
 S.L.M. 473+80



Grid: Northing: 622680.835 Easting: 1855591.867

REC: 09-09-1982
 STA (1219+00)
 FROM 1964 BRIDGE PLAN

RESET MAG & WASHER
 06-03-2003 M.D.B.



O.D.O.T. DISTRICT 2 SURVEY OFFICE (USE ONLY)

PERSONNEL _____ REFERENCE NO. 21 AA SHEET 16 OF 34

NOTES LEU DATE 06-24-2015 ROUTE SR 412

H.C. LEU WEATHER SUNNY COUNTY SANDUSKY

R.C. HOMAN TEMP. 75°F TOWNSHIP TOWNSEND

SECTION 21

T 5 N R 17 E

TYPE MONUMENT MAG NAIL

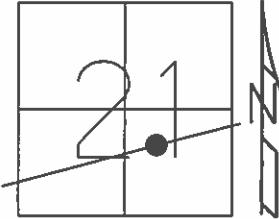
ON SURFACE - ~~BELOW~~ ON _____

LEFT - ☉ PAV'T - ~~RIGHT~~ 0.5'

- TO - EDGE PAVEMENT

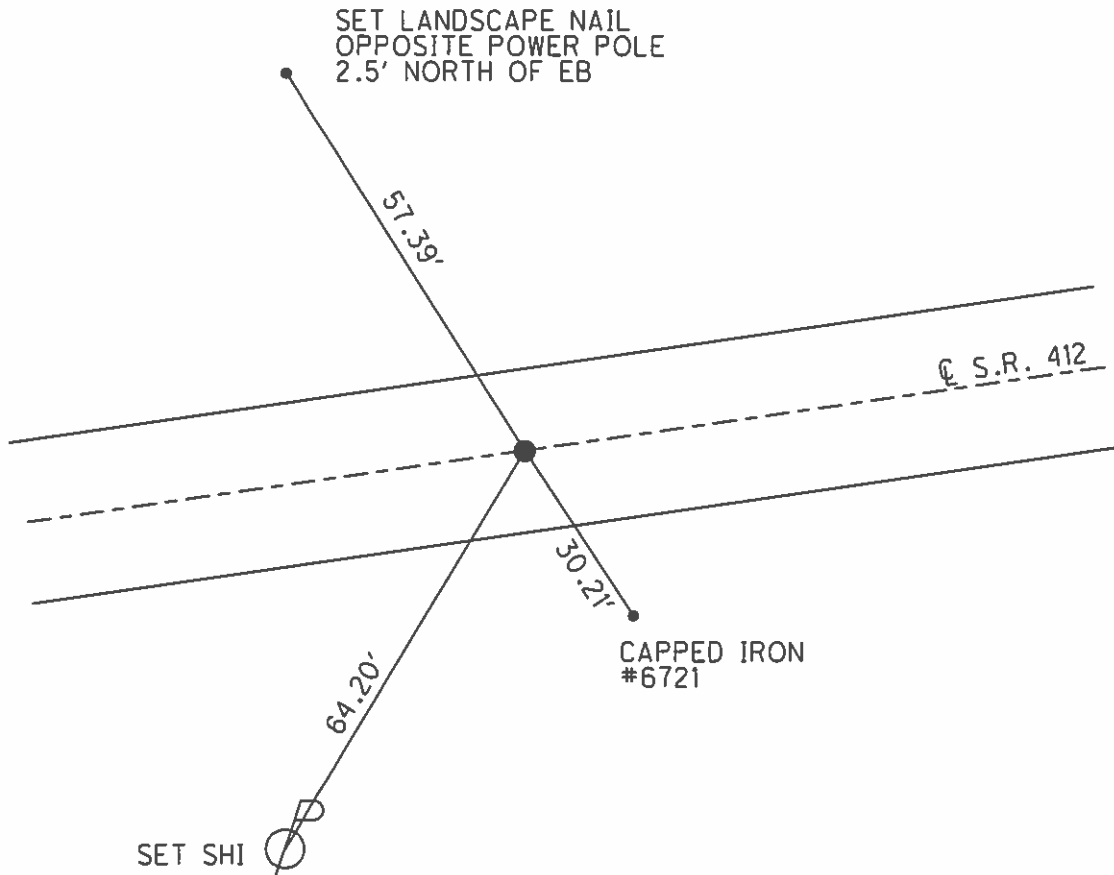
S.L.M. 490+77

Grid: Northing: 622892.107 Easting: 1857275.657



REC: 09-09-1982
STA (1219+00)
FROM 1964 BRIDGE PLAN

RESET MAG & WASHER
06-03-2003 M.D.B.



O.D.O.T. DISTRICT 2 SURVEY OFFICE (USE ONLY)

PERSONNEL	REFERENCE NO.	21 A	SHEET	17	OF	34
NOTES	LEU	DATE	06-24-2015	ROUTE	SR 412	
H.C.	LEU	WEATHER	SUNNY	COUNTY	SANDUSKY	
R.C.	HOMAN	TEMP.	75°F	TOWNSHIP	TOWNSEND	
				SECTION	21	
				T	5	N
				R	17	E

TYPE MONUMENT MAG & WAHSER

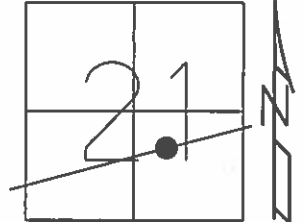
ON SURFACE - ~~BELOW~~ ON

~~LEFT~~ - ℄ PAV'T - RIGHT 0.3'

9.9' TO RT EDGE PAVEMENT

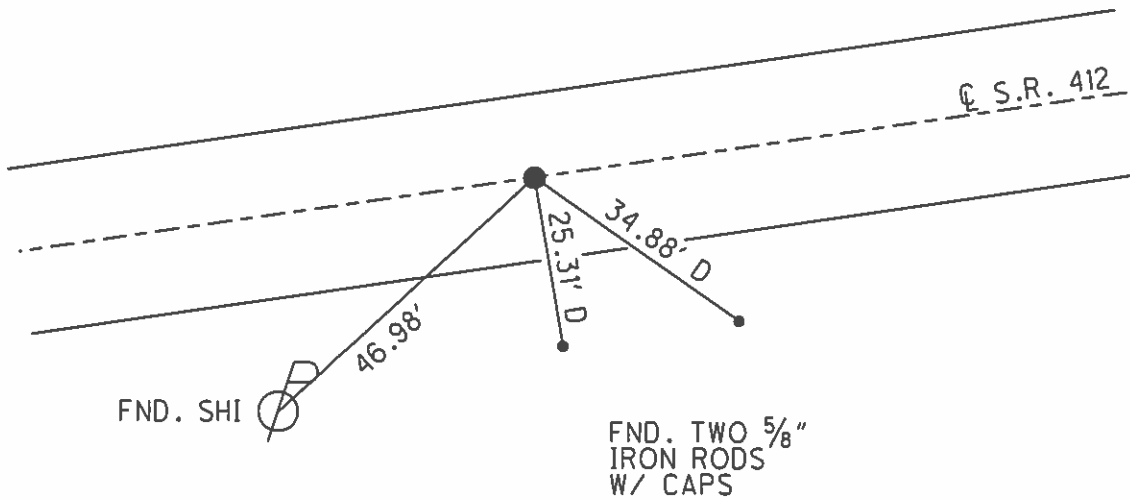
S.L.M. 497+68

Grid: Northing: 622975.242 Easting: 1857954.318



REC: 09-09-1982
 STA (1219+00)
 FROM 1964 BRIDGE PLAN

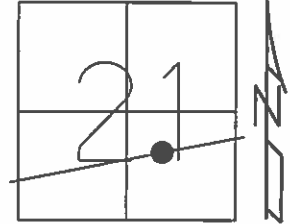
RESET MAG & WASHER
 06-03-2003 M.D.B.



O.D.O.T. DISTRICT 2 SURVEY OFFICE (USE ONLY)

PERSONNEL _____ REFERENCE NO. 21 B SHEET 18 OF 34
 NOTES LEU DATE 06-24-2015 ROUTE SR 412
 H.C. LEU WEATHER SUNNY COUNTY SANDUSKY
 R.C. HOMAN TEMP. 76°F TOWNSHIP TOWNSEND
 SECTION 21
 T 5 N R 17 E

TYPE MONUMENT MAG & WASHER
 ON SURFACE - ~~BELOW~~ ON _____
 LEFT - ☉ PAV'T - ~~RIGHT~~ 0.5'
9.8' TO LT EDGE PAVEMENT
 S.L.M. 500+61

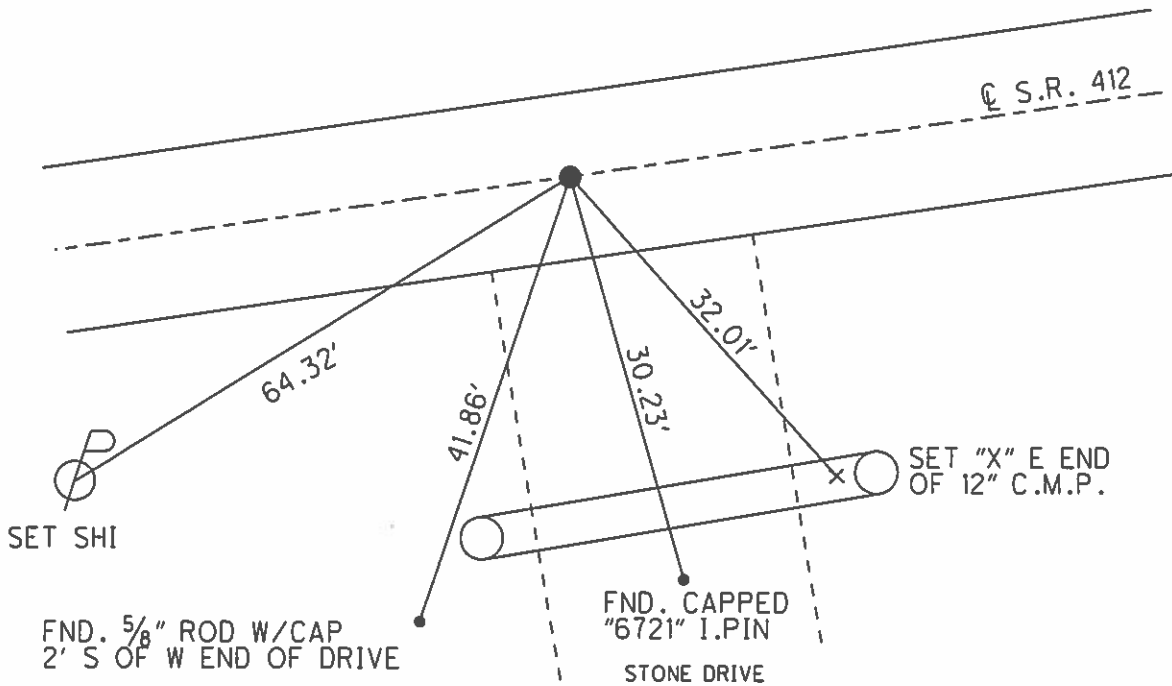


Grid: Northing: 623010.900 Easting: 1858244.483

REC: 09-09-1982
 STA 1221+92.34
 BRIDGE PLAN 1964

RESET MAG & WASHER
 06-03-2003 M.D.B.

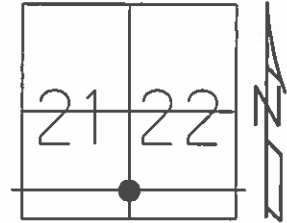
UNCOV. MAG
 09-17-20015 D.C.H.



O.D.O.T. DISTRICT 2 SURVEY OFFICE (USE ONLY)

PERSONNEL _____ REFERENCE NO. 22 SHEET 19 OF 34
 NOTES LEU DATE 06-24-2015 ROUTE SR 412
 H.C. LEU WEATHER SUNNY COUNTY SANDUSKY
 R.C. HOMAN TEMP. 76°F TOWNSHIP TOWNSEND
 _____ SECTION 21 & 22
 _____ T 5 N R 17 E

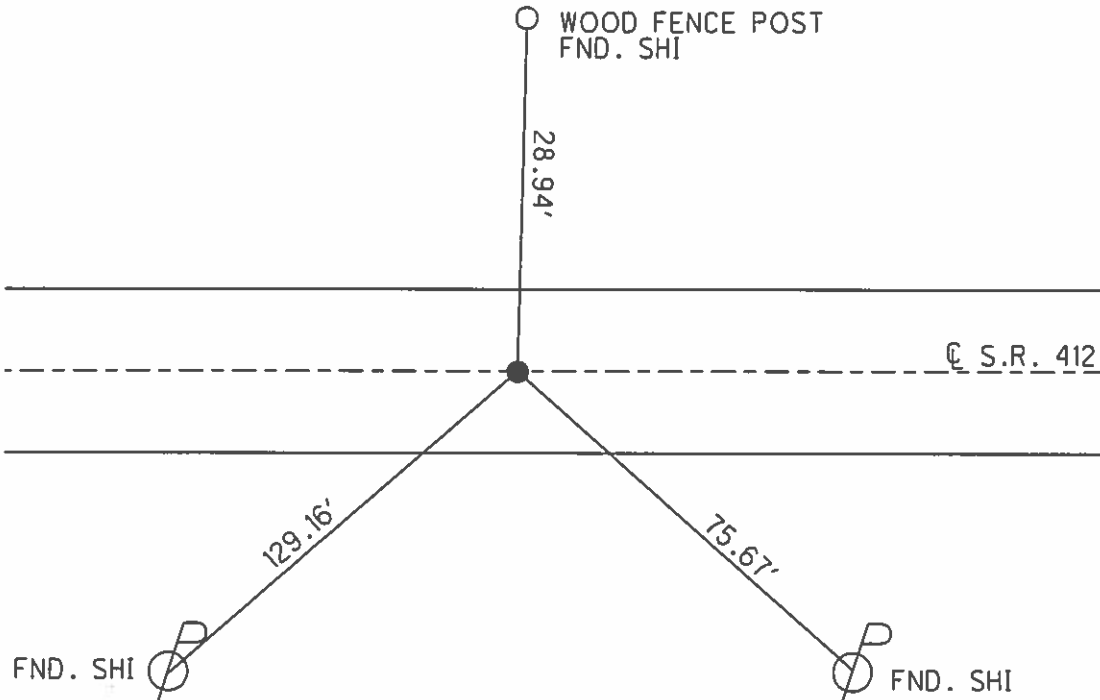
TYPE MONUMENT MAG & WASHER
 ON SURFACE - ~~BELOW~~ ON _____
 LEFT - ☉ PAV'T - ~~RIGHT~~ 0.4'
9.8' TO LT EDGE PAVEMENT
 S.L.M. 513+92
 Grid: Northing: 623173.101 Easting: 1859563.056



REC: 09-09-1982
 STA 1235+20.76
 BRIDGE PLAN 1964

RESET MAG & WASHER
 06-03-2003 M.D.B.

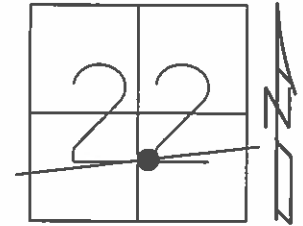
UNCOVERED MAG & WASHER
 09-17-2015 D.C.H.



O.D.O.T. DISTRICT 2 SURVEY OFFICE (USE ONLY)

PERSONNEL _____ REFERENCE NO. 24 SHEET 20 OF 34
 NOTES LEU DATE 06-24-2015 ROUTE SR 412
 H.C. LEU WEATHER SUNNY COUNTY SANDUSKY
 R.C. HOMAN TEMP. 76°F TOWNSHIP TOWNSEND
 _____ SECTION 22
 _____ T 5 N R 17 E

TYPE MONUMENT MAG & WASHER
 ON SURFACE - ~~BELOW~~ ON _____
 LEFT - ☉ PAV'T - RIGHT 3.9'
6.2' TO LT EDGE PAVEMENT
 S.L.M. 550+33

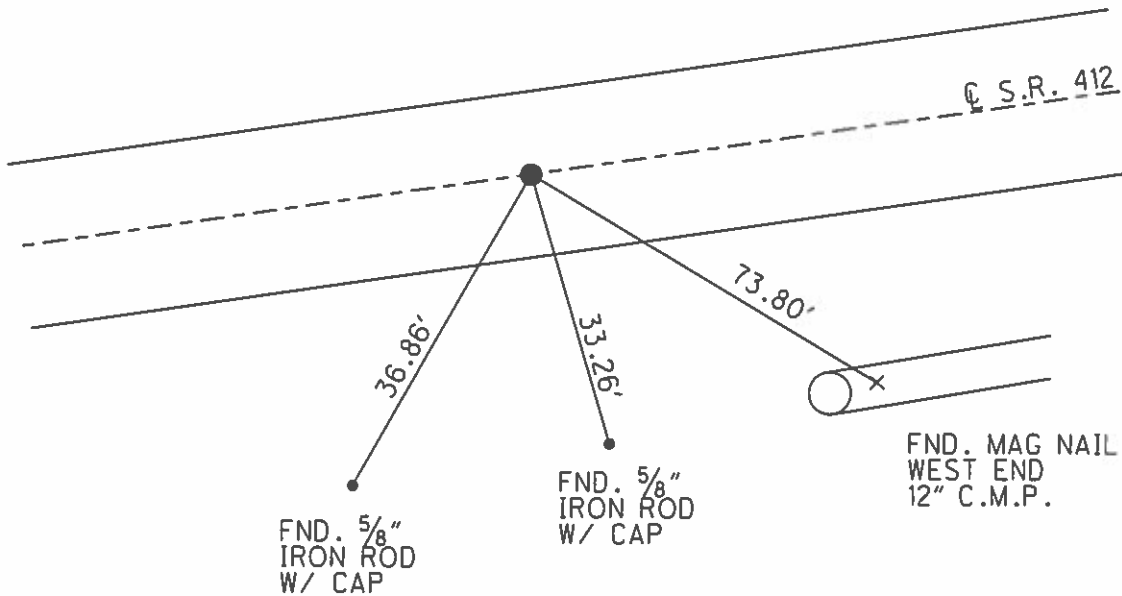


Grid: Northing: 623616.884 Easting: 1863170.883

RECORD: 09-09-1982
 P.I. - 0.4 MI. E. OF C.R. 294
 POINT WAS SET BY SPLITTING
 PAV'T FWD. & BACK. NOTHING
 ELSE WAS AVAILABLE. RR SPK.
 0.1'± BELOW SURFACE
 4'± LT ☉ PAV'T

RESET MAG & WASHER
 06-03-2003 M.D.B.

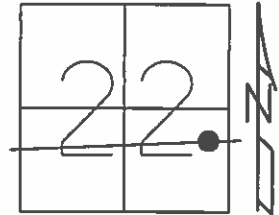
UNCOVERED MAG & WASHER
 09-17-2015 D.C.H.



O.D.O.T. DISTRICT 2 SURVEY OFFICE (USE ONLY)

PERSONNEL _____ REFERENCE NO. 24 A SHEET 21 OF 34
 NOTES LEU DATE 06-24-2015 ROUTE SR 412
 H.C. LEU WEATHER PARTLY CLOUDY COUNTY SANDUSKY
 R.C. HOMAN TEMP. 76°F TOWNSHIP TOWNSEND
 _____ SECTION 22
 _____ T 5 N R 17 E

TYPE MONUMENT MAG & WASHER
 ON SURFACE - ~~BELOW~~ ON
~~LEFT~~ - Q PAV'T - ~~RIGHT~~ ON
10.1' TO RT EDGE PAVEMENT
 S.L.M. 562+16

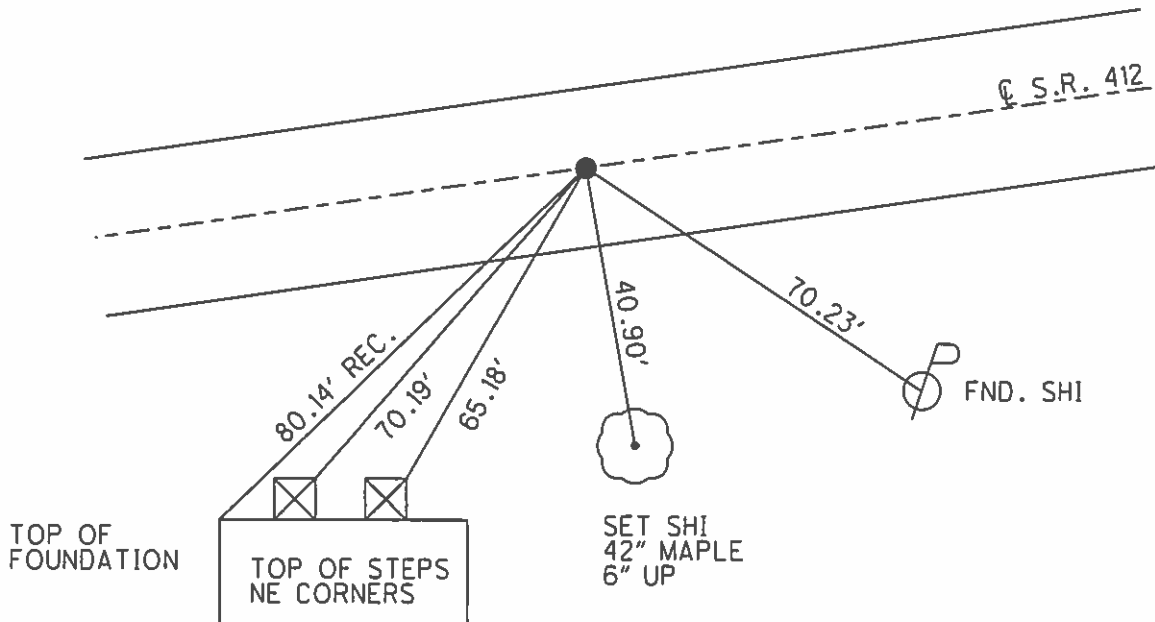


Grid: Northing: 623627.806 Easting: 1864352.136

RECORD: 05-02-1989
 P.I.
 0.65± MI. E. OF CR# 294
 0.1± MI. W. OF CR# 302
 POINT SET BY SPLITTING PAV'T
 NOTHING ELSE AVAILABLE

RESET MAG & WASHER
 06-03-2003 M.D.B.

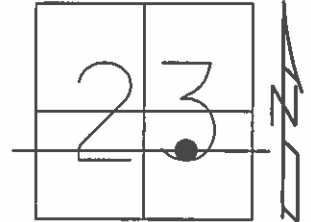
UNCOVERED MAG & WASHER
 09-17-2015 D.C.H.



O.D.O.T. DISTRICT 2 SURVEY OFFICE (USE ONLY)

PERSONNEL _____ REFERENCE NO. 26 A SHEET 22 OF 34
 NOTES HOMAN DATE 06-25-2015 ROUTE SR 412
 H.C. HOMAN WEATHER CLOUDY COUNTY SANDUSKY
 R.C. LEU TEMP. 69°F TOWNSHIP TOWNSEND
 _____ SECTION 23
 _____ T 5 N R 17 E

TYPE MONUMENT MAG & WASHER
 ON SURFACE - ~~BELOW~~ ON _____
~~LEFT~~ - CL PAV'T - ~~RIGHT~~ ON _____
9.8' TO RT EDGE PAVEMENT
 S.L.M. 599+57

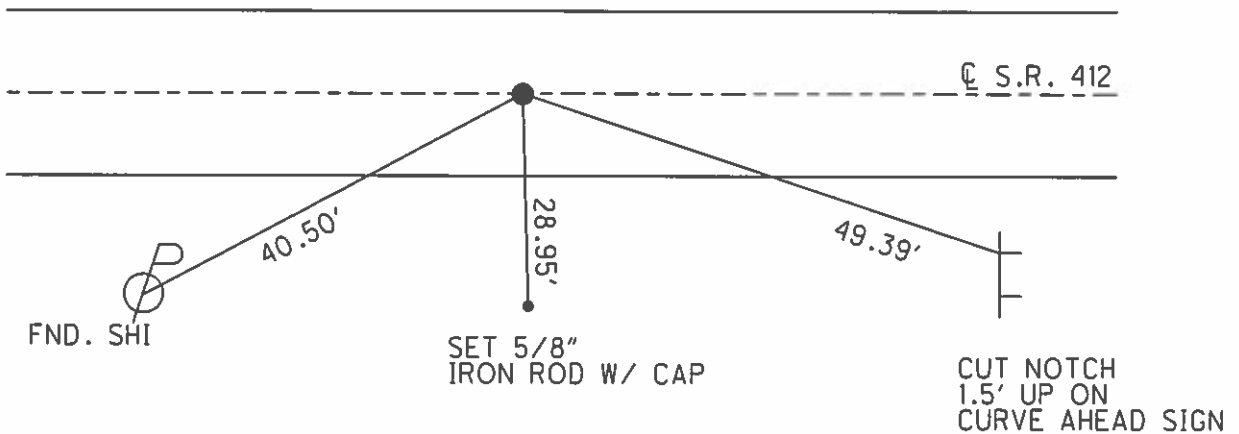


Grid: Northing: 623639.340 Easting: 1868083.362

REC: 09-09-1982
 P.O.T. 0.6 MI. E. OF CR# 302
 POINT WAS SET BY SPLITTING
 PAV'T. NOTHING ELSE AVAILABLE.
 RR SPK. 0.1'± BELOW SURFACE.

RESET MAG & WASHER
 06-03-2003 M.D.B.

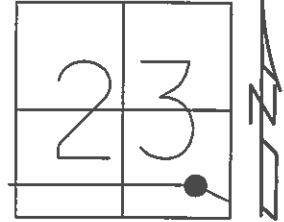
UNCOVERED MAG & WASHER
 09-17-2015 D.C.H.



O.D.O.T. DISTRICT 2 SURVEY OFFICE (USE ONLY)

PERSONNEL _____ REFERENCE NO. 26 B SHEET 23 OF 34
 NOTES HOMAN DATE 06-25-2015 ROUTE SR 412
 H.C. HOMAN WEATHER RAIN COUNTY SANDUSKY
 R.C. LEU TEMP. 66°F TOWNSHIP TOWNSEND
 _____ SECTION 23
 _____ T 5 N R 17 E

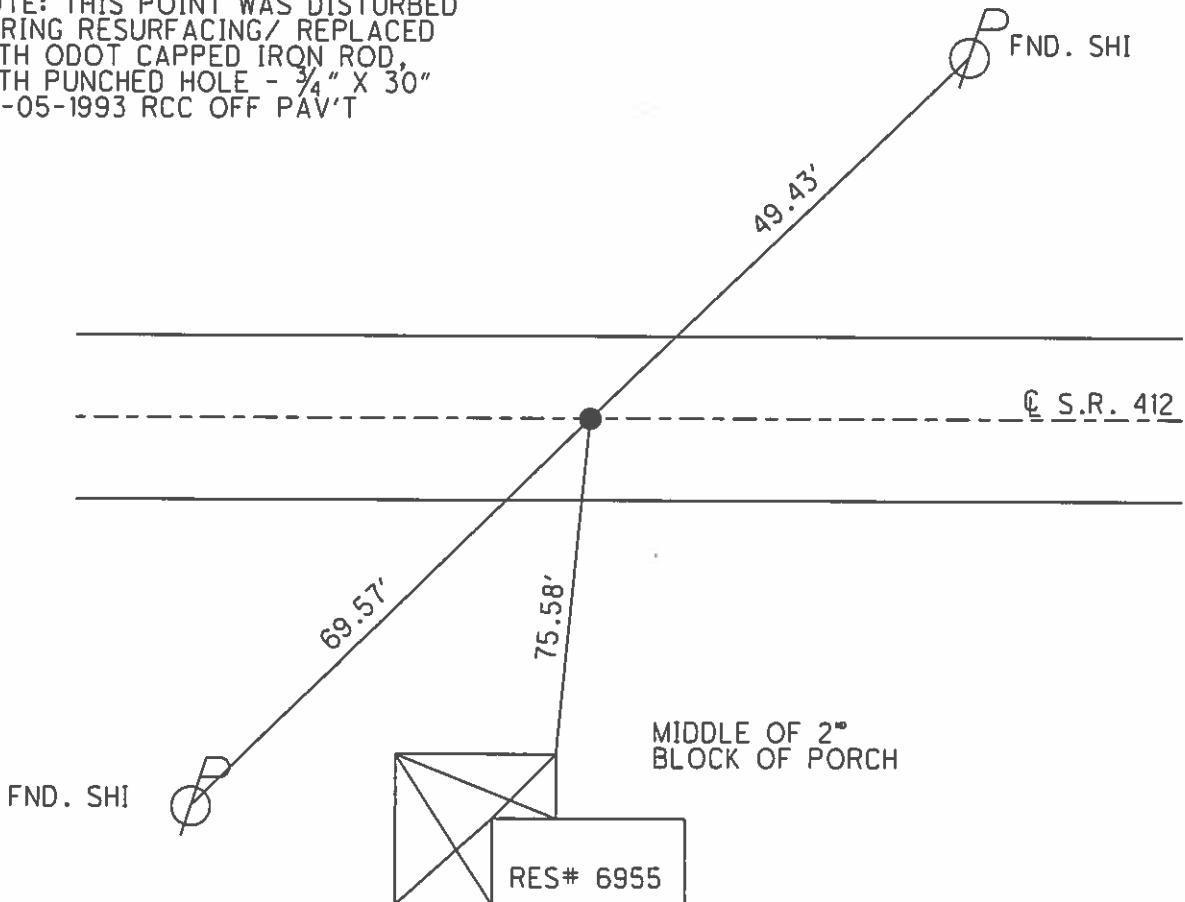
TYPE MONUMENT ODOT CAPPED IRON ROD
~~ON SURFACE~~ - BELOW 0.5'
~~LEFT~~ - ☉ PAV'T - RIGHT 12.2'
2.6' TO RT EDGE PAVEMENT
 S.L.M. 605+80



Grid: Northing: 623644.850 Easting: 1868704.885

REC: 05-02-1989
 P.I. STA. 575+12.75
 0.73± MI. E. OF
 CR #302 POINT SET
 BY SPLITTING PAV'T
 FWD. & BK. NOTHING
 ELSE WAS AVAILABLE

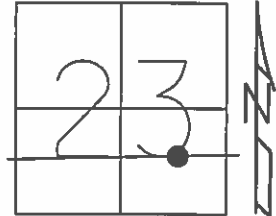
NOTE: THIS POINT WAS DISTURBED
 DURING RESURFACING/ REPLACED
 WITH ODOT CAPPED IRON ROD,
 WITH PUNCHED HOLE - 3/4" X 30"
 08-05-1993 RCC OFF PAV'T



O.D.O.T. DISTRICT 2 SURVEY OFFICE (USE ONLY)

PERSONNEL _____ REFERENCE NO. 26 B2 SHEET 24 OF 34
 NOTES HOMAN DATE 06-25-2015 ROUTE SR 412
 H.C. HOMAN WEATHER CLOUDY COUNTY SANDUSKY
 R.C. LEU TEMP. 70°F TOWNSHIP TOWNSEND
 SECTION 23
 T 5 N R 17 E

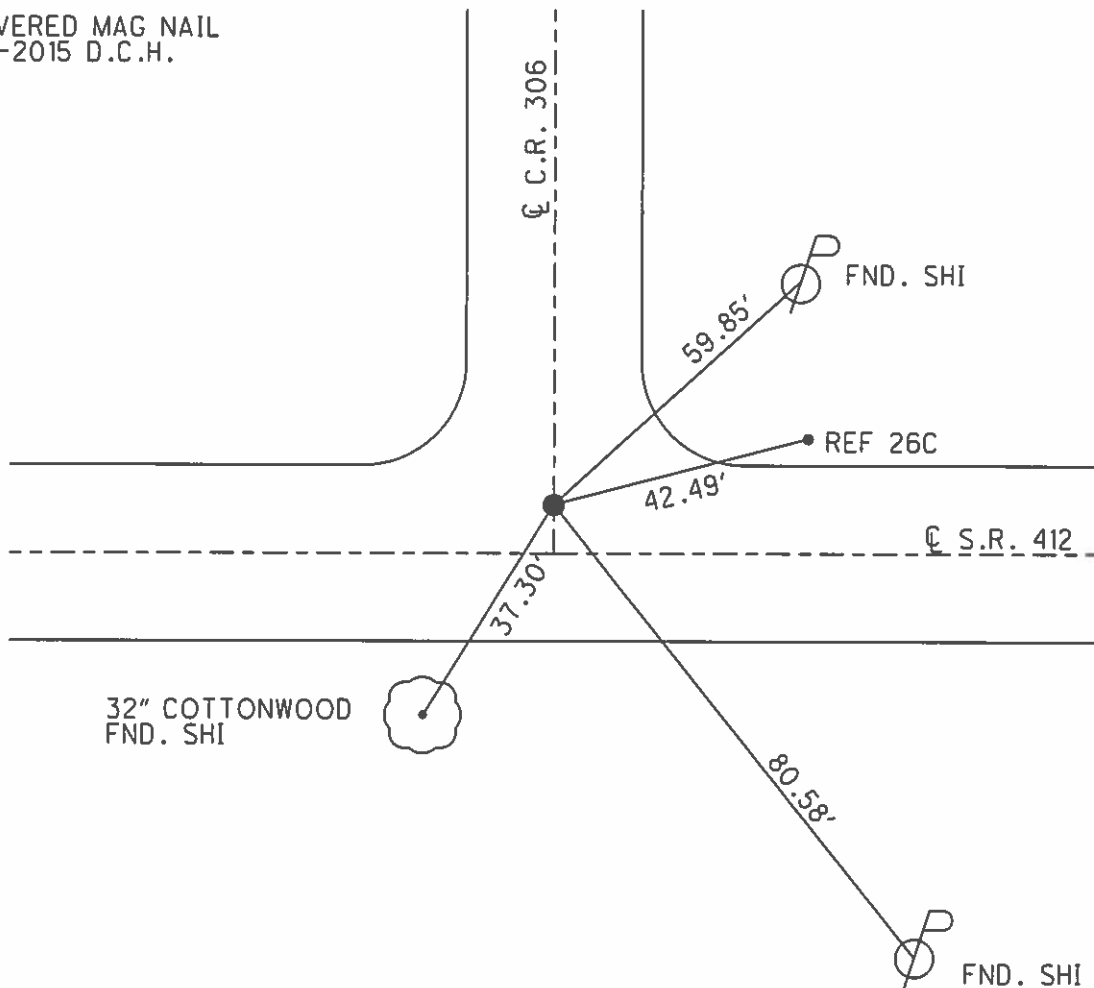
TYPE MONUMENT MAG & WASHER
 ON SURFACE - ~~BELOW~~ ON _____
 LEFT - ℄ PAV'T - RIGHT 4.3'
14.9' TO RT EDGE PAVEMENT
 S.L.M. 608+41



Grid: Northing: 623747.498 Easting: 1868948.924

RESET MAG & WASHER
 06-03-2003 M.D.B.

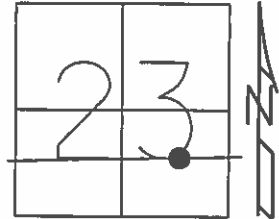
UNCOVERED MAG NAIL
 09-17-2015 D.C.H.



O.D.O.T. DISTRICT 2 SURVEY OFFICE (USE ONLY)

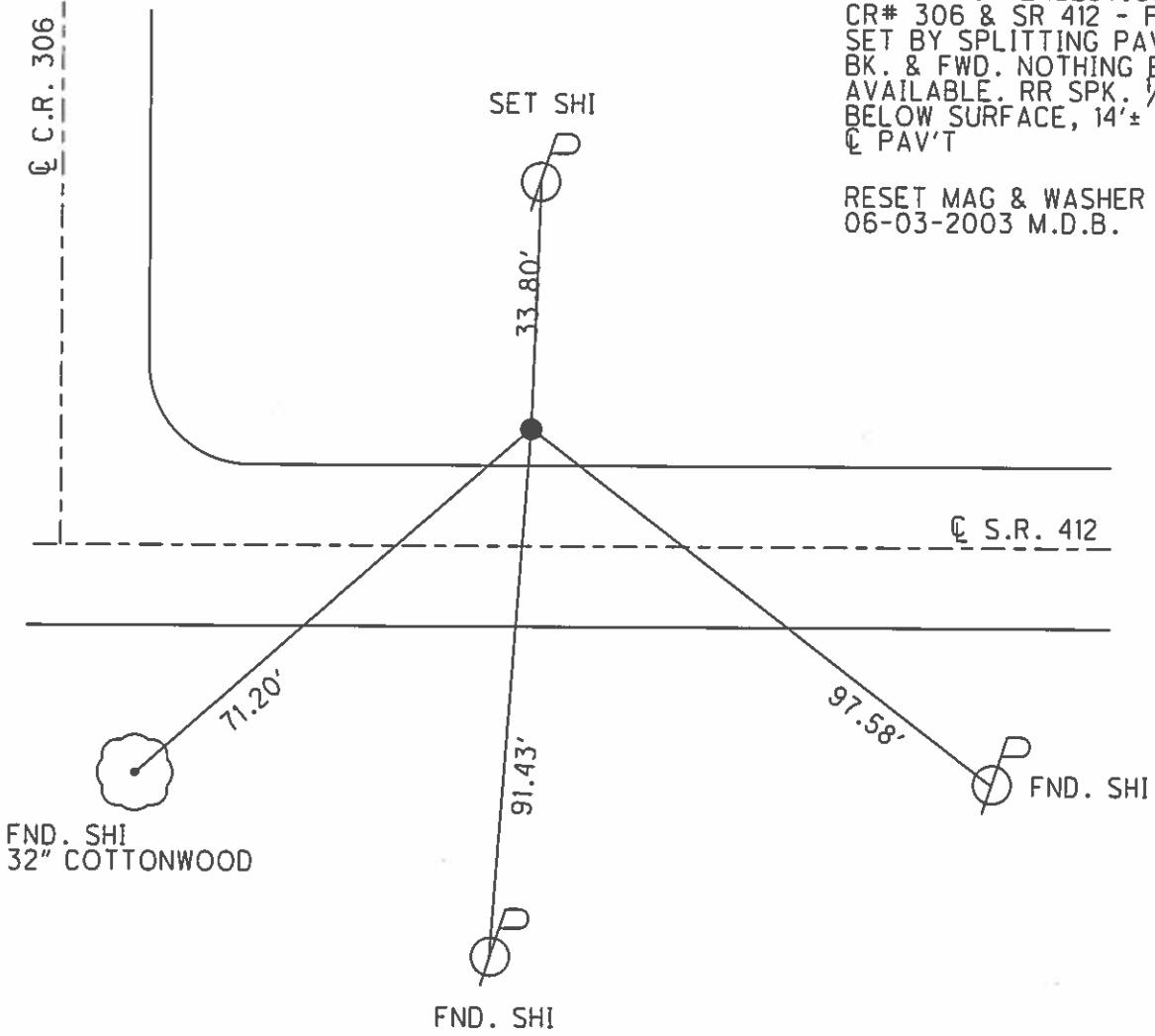
PERSONNEL _____ REFERENCE NO. 26 C SHEET 25 OF 34
 NOTES HOMAN DATE 04-10-2003 ROUTE SR 412
 H.C. HOMAN WEATHER CLOUDY COUNTY SANDUSKY
 R.C. LEU TEMP. 35°F TOWNSHIP TOWNSEND
 _____ SECTION 23
 _____ T 5 N R 17 E

TYPE MONUMENT PK & WASHER
~~ON SURFACE~~ - BELOW 1.5'
 LEFT - ☉ PAV'T - ~~RIGHT~~ 14.6'
5.2' LT TO LT EDGE PAVEMENT
 S.L.M. 608+82
 Grid: Northing: 623763.871 Easting: 1868988.158



REC: 09-09-1982
 P.I. Δ RT.
 NE COR. INTERSECTION OF
 CR# 306 & SR 412 - POINT
 SET BY SPLITTING PAV'T
 BK. & FWD. NOTHING ELSE
 AVAILABLE. RR SPK. 1/2"
 BELOW SURFACE, 14'± LT
 ☉ PAV'T

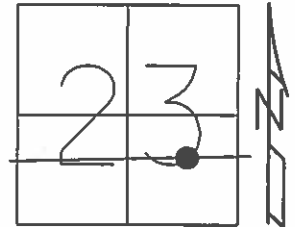
RESET MAG & WASHER
 06-03-2003 M.D.B.



O.D.O.T. DISTRICT 2 SURVEY OFFICE (USE ONLY)

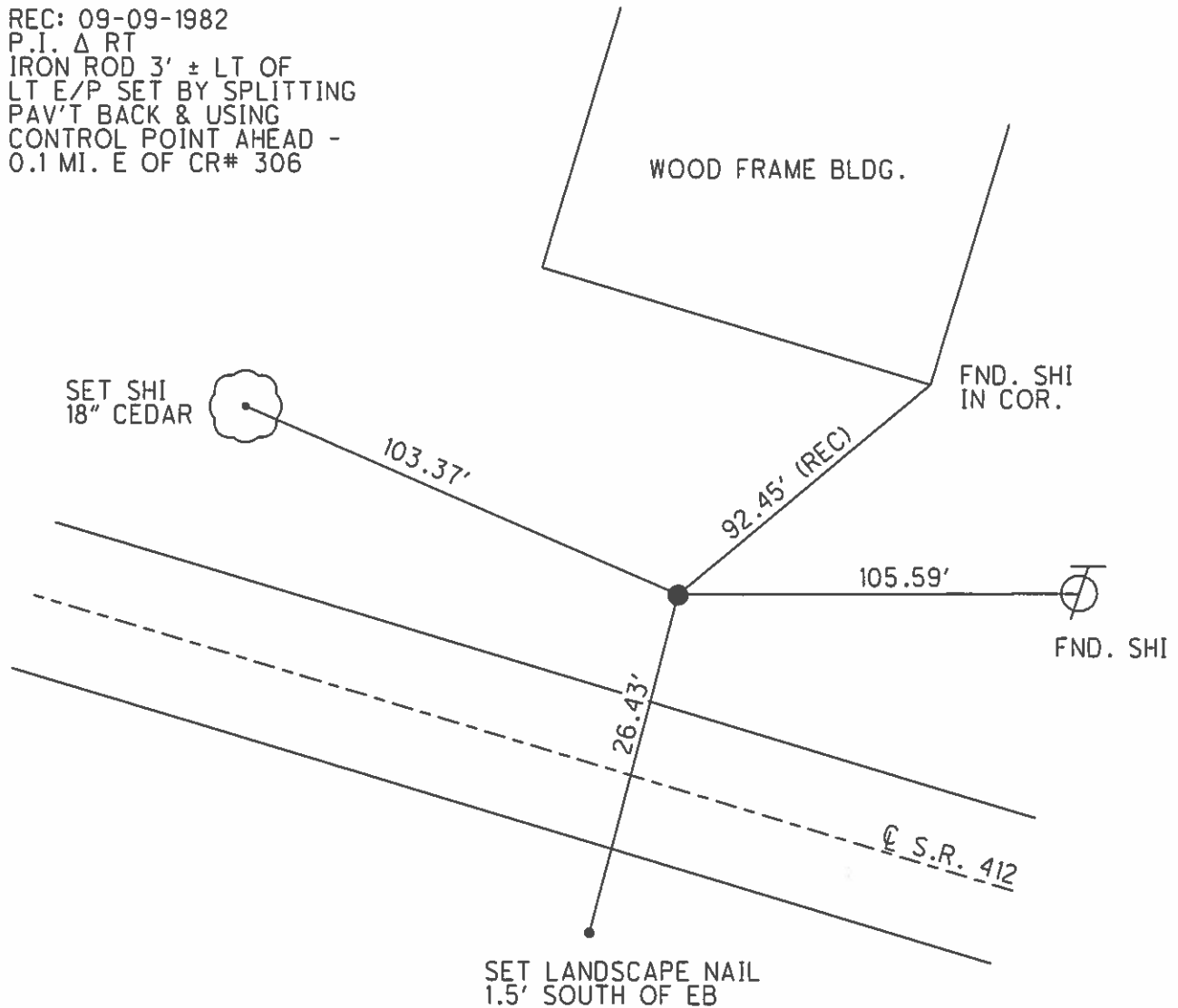
PERSONNEL _____ REFERENCE NO. 26 D SHEET 26 OF 34
 NOTES HOMAN DATE 06-26-2015 ROUTE SR 412
 H.C. HOMAN WEATHER CLOUDY COUNTY SANDUSKY
 R.C. LEU TEMP. 70°F TOWNSHIP TOWNSEND
 _____ SECTION 23
 _____ T 5 N R 17 E

TYPE MONUMENT 1" IPIN
~~ON SURFACE~~ - BELOW 0.7'
 LEFT - ☉ PAV'T - ~~RIGHT~~ 13'
3.3' TO RT EDGE PAVEMENT
 S.L.M. 614+48



Grid: Northing: 623630.572 Easting: 1869542.464

REC: 09-09-1982
 P.I. Δ RT
 IRON ROD 3' ± LT OF
 LT E/P SET BY SPLITTING
 PAV'T BACK & USING
 CONTROL POINT AHEAD -
 0.1 MI. E OF CR# 306



O.D.O.T. DISTRICT 2 SURVEY OFFICE (USE ONLY)

PERSONNEL _____ REFERENCE NO. 26 E SHEET 27 OF 34

NOTES HOMAN DATE 06-26-2015 ROUTE SR 412
 H.C. HOMAN WEATHER CLOUDY COUNTY SANDUSKY
 R.C. LEU TEMP. 70°F TOWNSHIP TOWNSEND
 SECTION 23
T 5 N R 17 E

TYPE MONUMENT MAG & WASHER

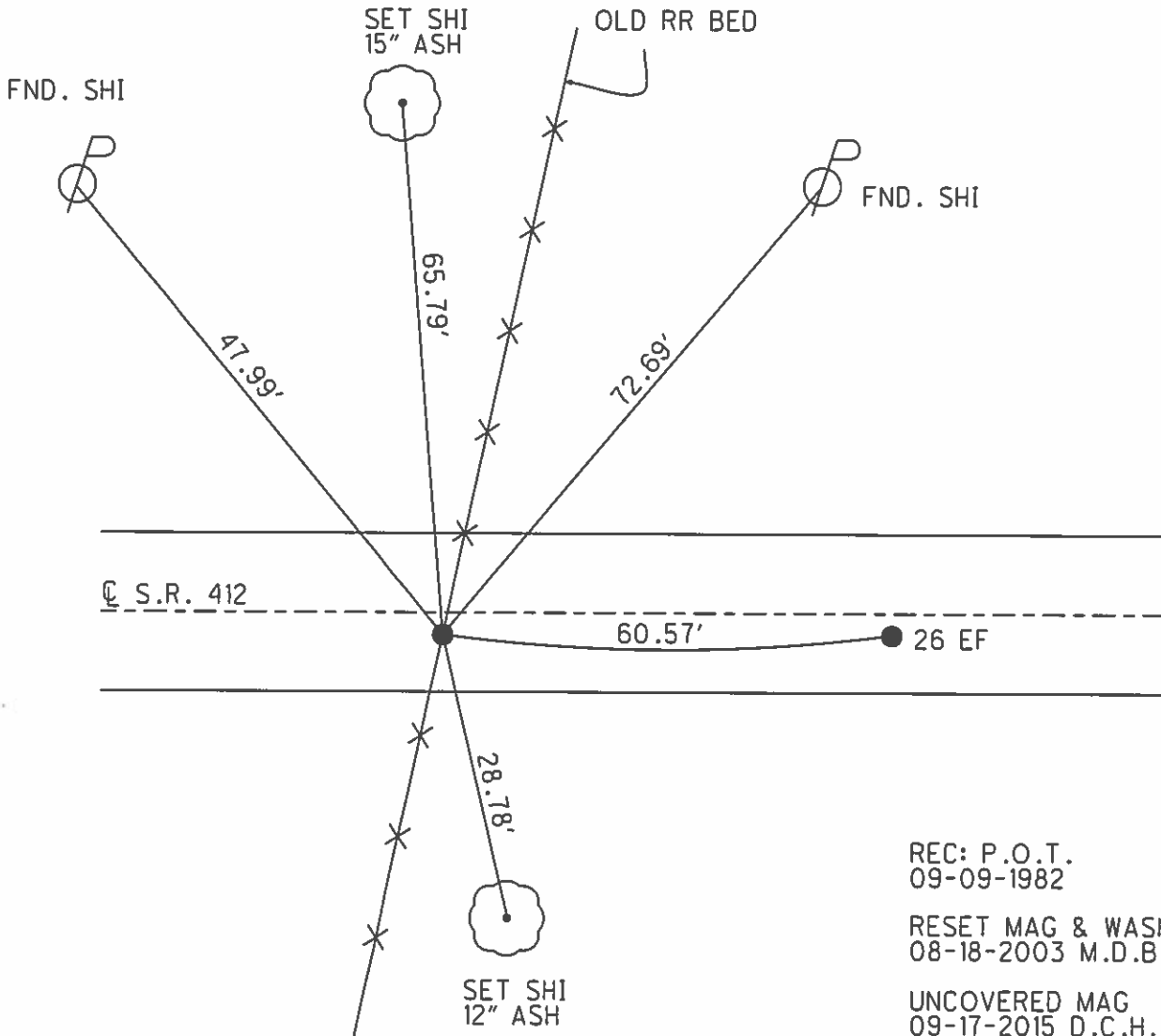
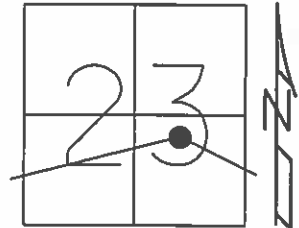
ON SURFACE - ~~BELOW~~ ON

~~LEFT~~ - CL PAV'T - RIGHT 3.8'

6' TO RT EDGE PAVEMENT

S.L.M. 618+37

Grid: Northing: 623437.164 Easting: 1869808.013

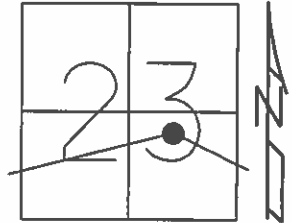


REC: P.O.T.
 09-09-1982
 RESET MAG & WASHER
 08-18-2003 M.D.B.
 UNCOVERED MAG
 09-17-2015 D.C.H.

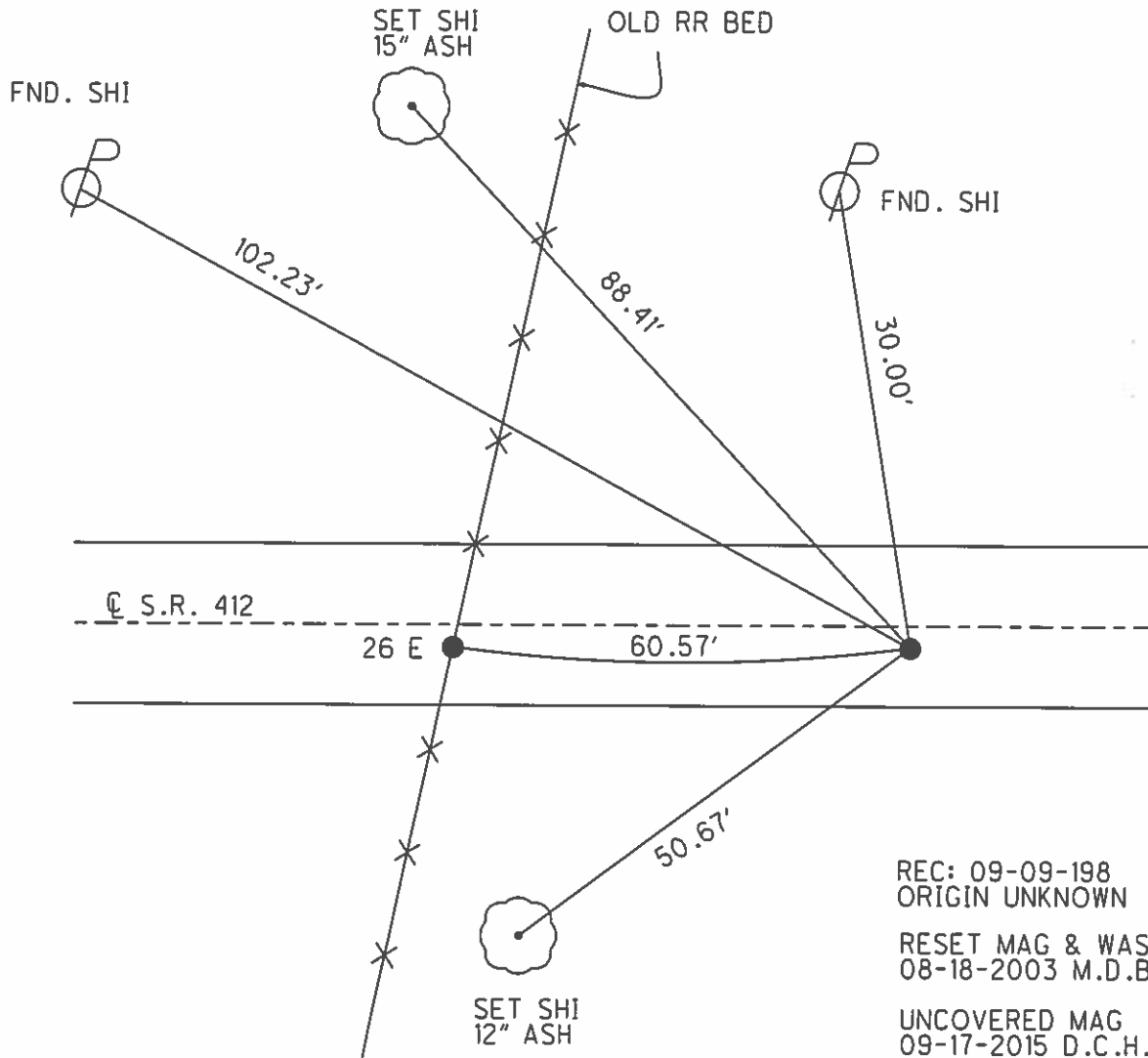
O.D.O.T. DISTRICT 2 SURVEY OFFICE (USE ONLY)

PERSONNEL _____ REFERENCE NO. 26 EF SHEET 28 OF 34
 NOTES HOMAN DATE 06-26-2015 ROUTE SR 412
 H.C. HOMAN WEATHER CLOUDY COUNTY SANDUSKY
 R.C. LEU TEMP. 70°F TOWNSHIP TOWNSEND
 _____ SECTION 23
 _____ T 5 N R 17 E

TYPE MONUMENT MAG & WASHER
 ON SURFACE - ~~BELOW~~ ON _____
~~LEFT~~ - CL PAV'T - RIGHT 3.8'
6' TO RT EDGE PAVEMENT
 S.L.M. 618+97.57



Grid: Northing: 623401.539 Easting: 1869856.941

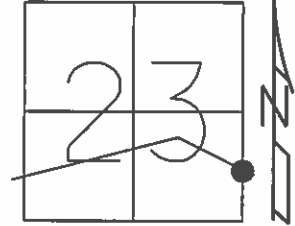


REC: 09-09-198
 ORIGIN UNKNOWN
 RESET MAG & WASHER
 08-18-2003 M.D.B.
 UNCOVERED MAG
 09-17-2015 D.C.H.

O.D.O.T. DISTRICT 2 SURVEY OFFICE (USE ONLY)

PERSONNEL _____ REFERENCE NO. 26 F SHEET 29 OF 34
 NOTES HOMAN DATE 06-26-2015 ROUTE SR 412
 H.C. HOMAN WEATHER CLOUDY COUNTY SANDUSKY
 R.C. LEU TEMP. 70°F TOWNSHIP TOWNSEND
 _____ SECTION 23
 _____ T 5 N R 17 E

TYPE MONUMENT MAG & WASHER
 ON SURFACE - ~~BELOW~~ ON
~~LEFT~~ - ℄ PAV'T - RIGHT 0.4'
9.6' TO RT EDGE PAVEMENT
 S.L.M. 631+75



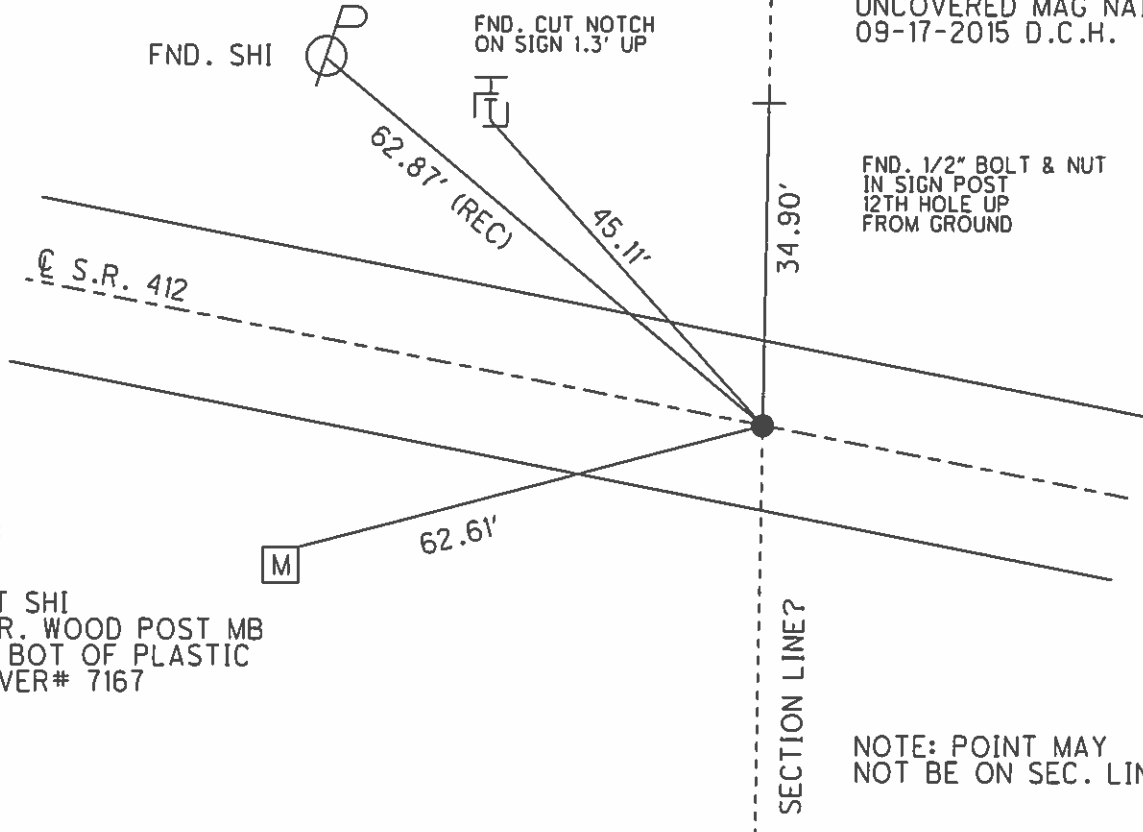
Grid: Northing: 622617.384 Easting: 1870935.580

REC: 04-29-2003
 NEW POINT ORIGIN
 UNKNOWN

RESET MAG & WASHER
 06-03-2003

RESET MAG & WASHER
 08-18-2003 M.D.B.

UNCOVERED MAG NAIL
 09-17-2015 D.C.H.



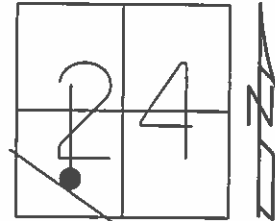
SET SHI
 COR. WOOD POST MB
 AT BOT OF PLASTIC
 COVER# 7167

NOTE: POINT MAY
 NOT BE ON SEC. LINE

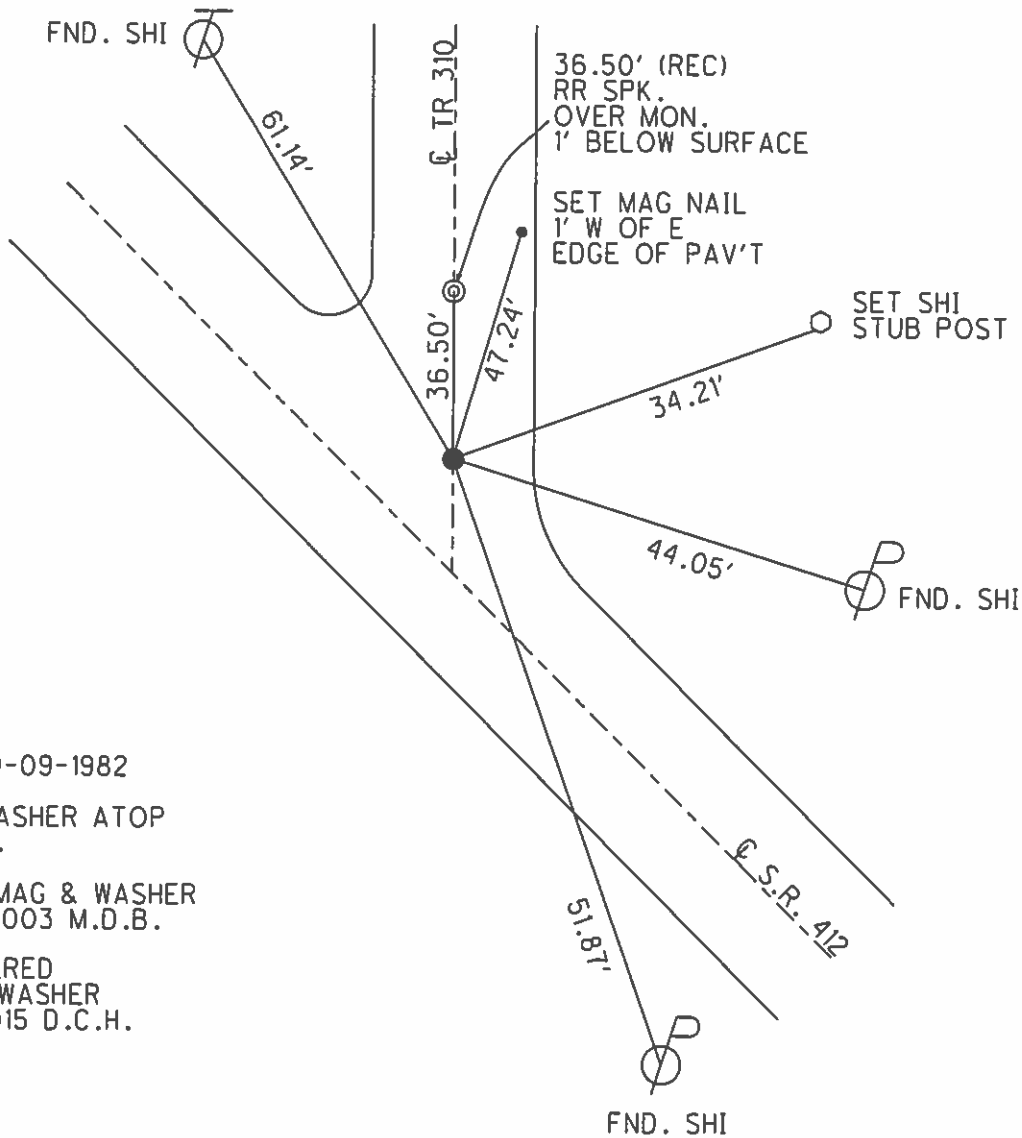
O.D.O.T. DISTRICT 2 SURVEY OFFICE (USE ONLY)

PERSONNEL _____ REFERENCE NO. 29 SHEET 30 OF 34
 NOTES HOMAN DATE 06-26-2015 ROUTE SR 412
 H.C. HOMAN WEATHER CLOUDY COUNTY SANDUSKY
 R.C. LEU TEMP. 70°F TOWNSHIP TOWNSEND
 SECTION 24
 T 5 N R 17 E

TYPE MONUMENT MAG & WASHER
 ON SURFACE - ~~BELOW~~ ON
 LEFT - ☑ PAV'T - ~~RIGHT~~ 1.3'
11.6' TO RT EDGE PAVEMENT
 S.L.M. 639+85



Grid: Northing: 622141.354 Easting: 1871590.350



REC: 09-09-1982
 P.O.T.
 PK & WASHER ATOP
 RR SPK.

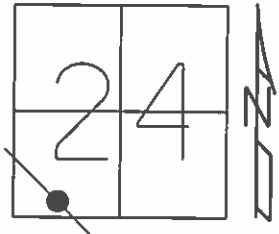
RESET MAG & WASHER
 08-18-2003 M.D.B.

UNCOVERED
 MAG & WASHER
 9-17-2015 D.C.H.

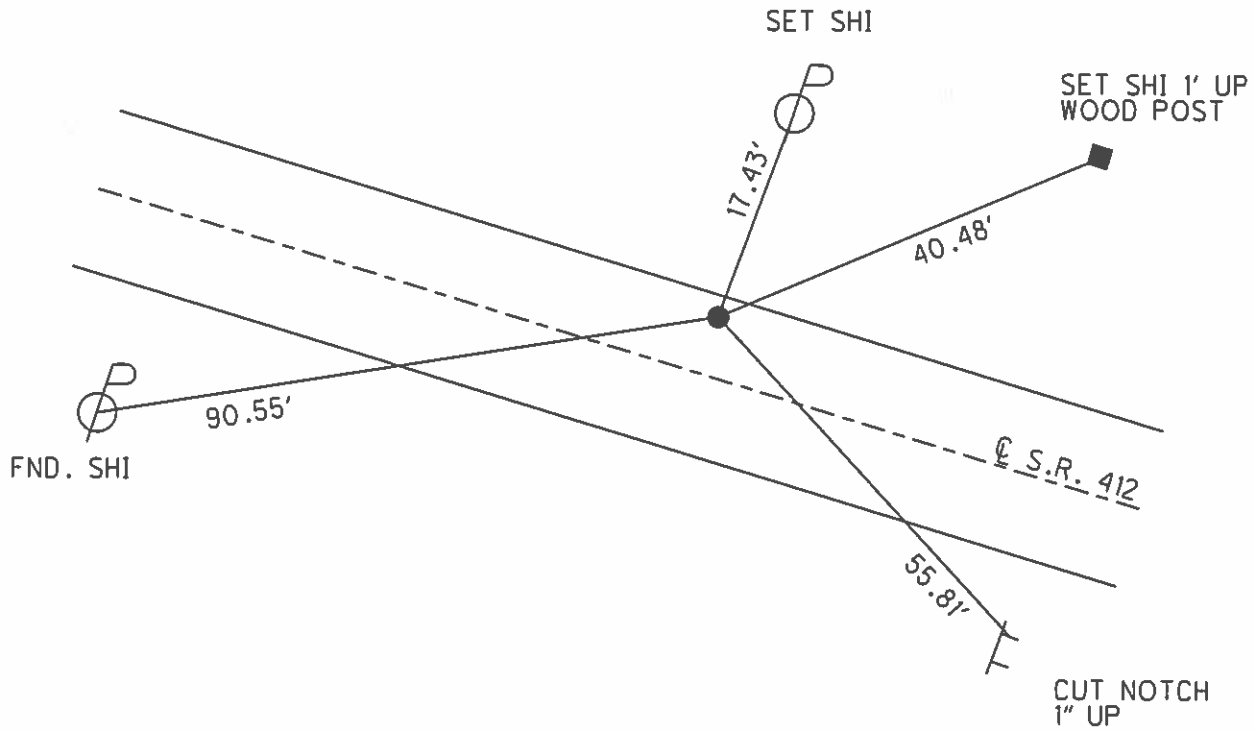
O.D.O.T. DISTRICT 2 SURVEY OFFICE (USE ONLY)

PERSONNEL _____ REFERENCE NO. 29A SHEET 31 OF 34
 NOTES HOMAN DATE 06-26-2015 ROUTE SR 412
 H.C. HOMAN WEATHER CLOUDY COUNTY SANDUSKY
 R.C. LEU TEMP. 70°F TOWNSHIP TOWNSEND
 SECTION 24
 T 5 N R 17 E

TYPE MONUMENT MAG NAIL
 ON SURFACE - ~~BELOW~~ ON _____
 LEFT - ☉ PAV'T - ~~RIGHT~~ 7.3'
3.2' TO LT EDGE PAVEMENT
 S.L.M. 651+60
 Grid: Northing: 621451.984 Easting: 1872538.883



REC: 09-09-1982
 P.I.
 RR SPK 0.1' BELOW SURFACE
 RESET MAG & WASHER
 08-18-2003 M.D.B.
 UNCOVERED MAG NAIL
 09-17-2015 D.C.H.

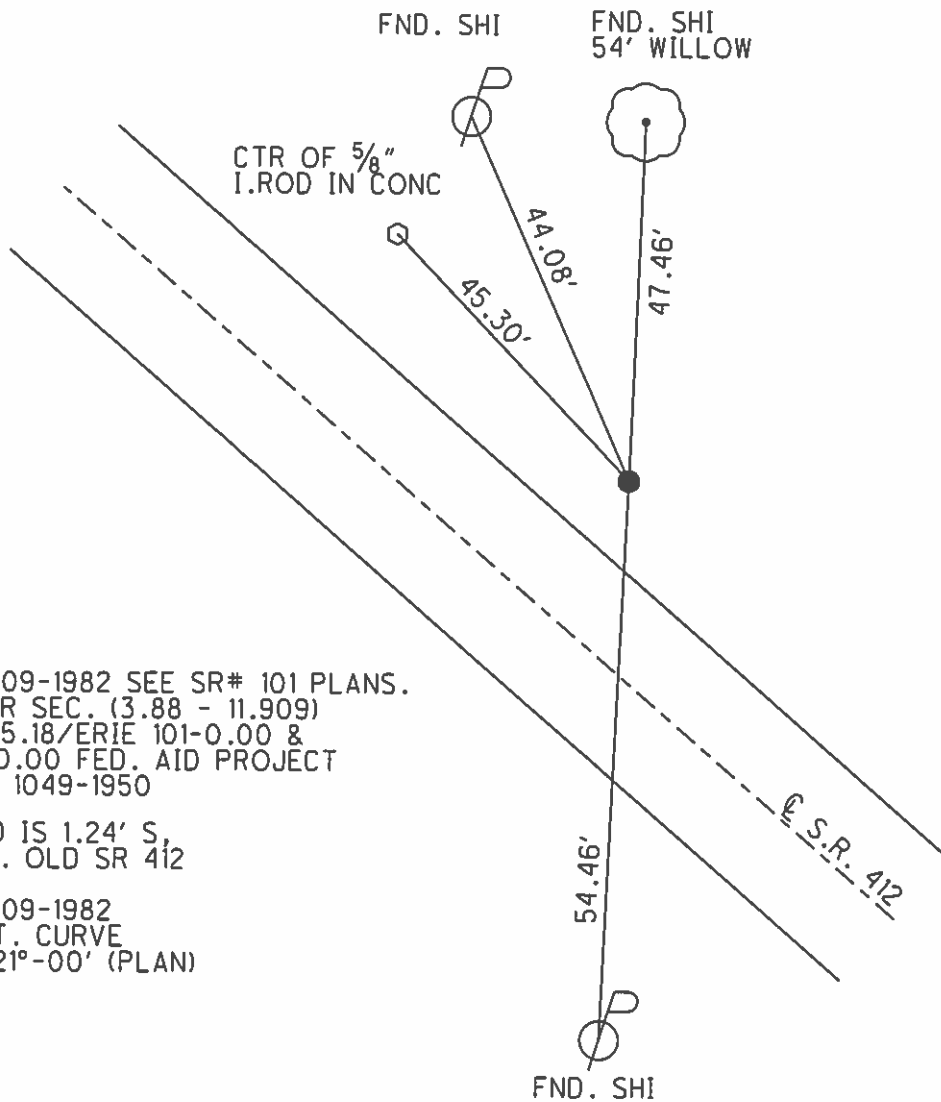
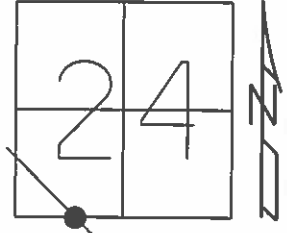


O.D.O.T. DISTRICT 2 SURVEY OFFICE (USE ONLY)

PERSONNEL _____ REFERENCE NO. 30 SHEET 32 OF 34
 NOTES HOMAN DATE 06-26-2015 ROUTE SR 412
 H.C. HOMAN WEATHER CLOUDY COUNTY SANDUSKY
 R.C. LEU TEMP. 70°F TOWNSHIP TOWNSEND
 _____ SECTION 24
 _____ T 5 N R 17 E

TYPE MONUMENT 1" IPIN
~~ON SURFACE~~ - BELOW 0.1'
 LEFT - CL PAV'T - ~~RIGHT~~ 16.4'
6.1' TO LT EDGE PAVEMENT
 S.L.M. 653+84

Grid: Northing: 621305.491 Easting: 1872710.071

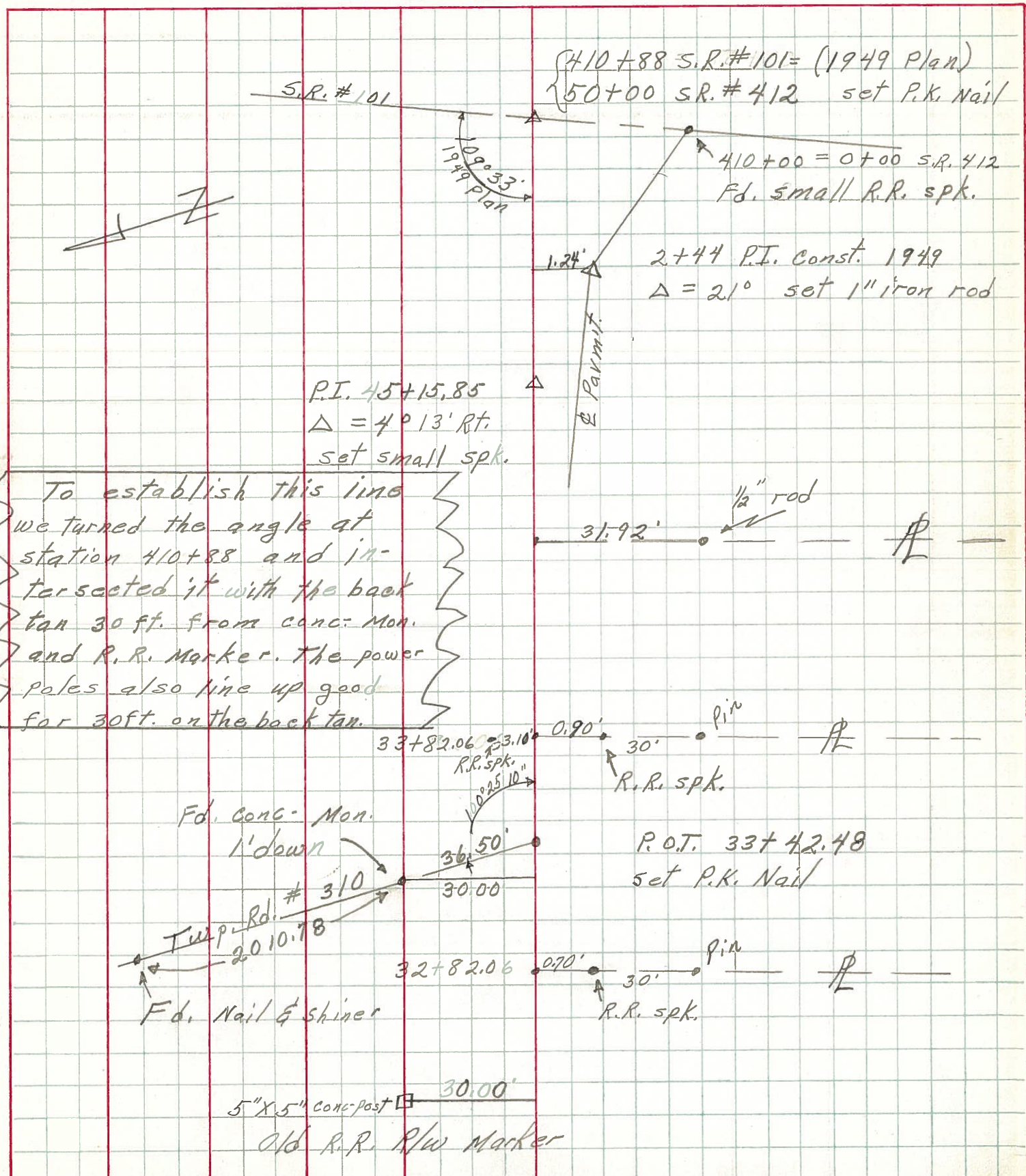


REC: 09-09-1982 SEE SR# 101 PLANS.
 POST WAR SEC. (3.88 - 11.909)
 SAN-12-25.18/ERIE 101-0.00 &
 ERIE-12-0.00 FED. AID PROJECT
 S-447 (1) 1049-1950

REC: ROD IS 1.24' S,
 FROM CL. OLD SR 412

REC: 09-09-1982
 PI CONST. CURVE
 DELTA= 21°-00' (PLAN)
 (2+44)

PERSONNEL	TITLE	PERSONNEL	TITLE	COUNTY	DATE
Schneider				sandusky	7-9-72
Mosser				S. R. 412	WEATHER Hot
Geyman				SEC. 24	TEMP. 88°
DESCRIPTION <u>Townsend Twp.</u>				JOB NO.	



To establish this line we turned the angle at station 410+88 and intersected it with the back tan 30 ft. from conc. Mon. and R.R. Marker. The power poles also line up good for 30ft. on the back tan.

PERSONNEL	TITLE	PERSONNEL	TITLE
Schneider			
Barbour			
Geyman			

COUNTY Sandusky DATE 7-17-72
 S. R. 412 WEATHER Hot
 SEC. 24 TEMP. 88°

DESCRIPTION Townsend Twp. JOB NO. _____

