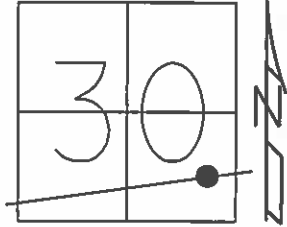


O.D.O.T. DISTRICT 2 SURVEY OFFICE (USE ONLY)

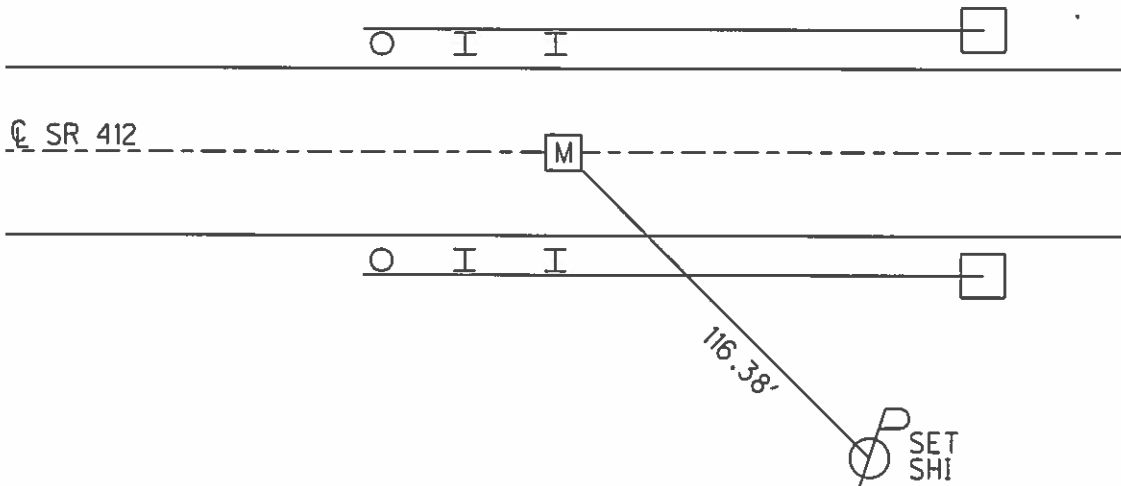
PERSONNEL \_\_\_\_\_ REFERENCE NO. 2 D SHEET 11 OF 33  
 NOTES LEU DATE 09-23-2014 ROUTE SR 412  
 H.C. HOMAN WEATHER SUNNY COUNTY SANDUSKY  
 R.C. LEU TEMP. 60° TOWNSHIP RILEY  
 \_\_\_\_\_ SECTION 30  
 \_\_\_\_\_ T 5 N R 16 E

TYPE MONUMENT 5/8" IPIN IN MONBOX  
 ON SURFACE - ~~BELOW~~ ON  
~~LEFT~~ - ℄ PAV'T - ~~RIGHT~~ ON  
10' TO RT. EDGE PAVEMENT  
 S.L.M. 74+90.55



Grid: Northing: 617369.744 Easting: 1816176.279

RECORD:  
 FD MONBOX  
 8/2/93, JLR  
  
 FD MONBOX  
 GPS, REF7  
 12/6/12, SDC  
  
 FD 3/4" IPIN  
 IN MONBOX  
 NEWREFD2  
 6/30/15, DCH



# O.D.O.T. DISTRICT 2 SURVEY OFFICE

PERSONNEL

REFERENCE NO. 2-D

SHEET 7 OF 21

NOTES CHENEY

H.C. RIPPLE

R.C. BARBOUR

GEYMAN

DATE 4-27-93

WEATHER SUNNY

TEMP. 55°

ROUTE #412

COUNTY SANDUSKY

TOWNSHIP RILEY

SECTION 30

T. 5 N R. 16 E

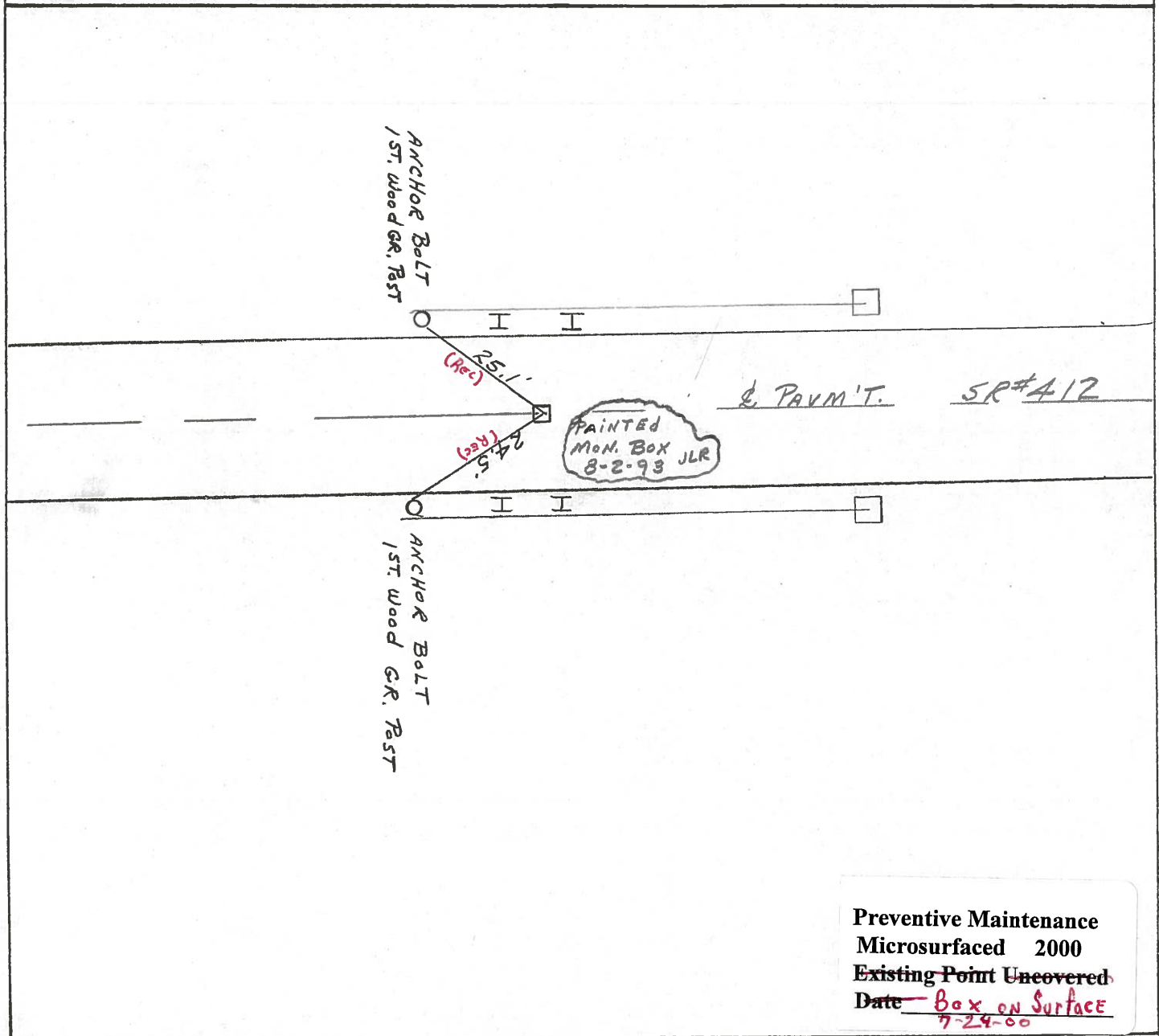
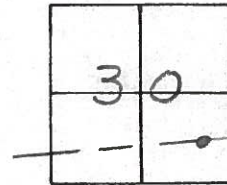
TYPE MONUMENT Mon. Box Fd. 4-27-93

ON SURFACE - ~~BELOW~~ ON

~~LEFT - & PAV'T. - RIGHT~~ ON

10' TO RT. EDGE PAVEMENT

S.L.M. 73+99



Preventive Maintenance  
 Microsurfaced 2000  
 Existing Point Uncovered  
 Date Box on Surface  
7-29-00