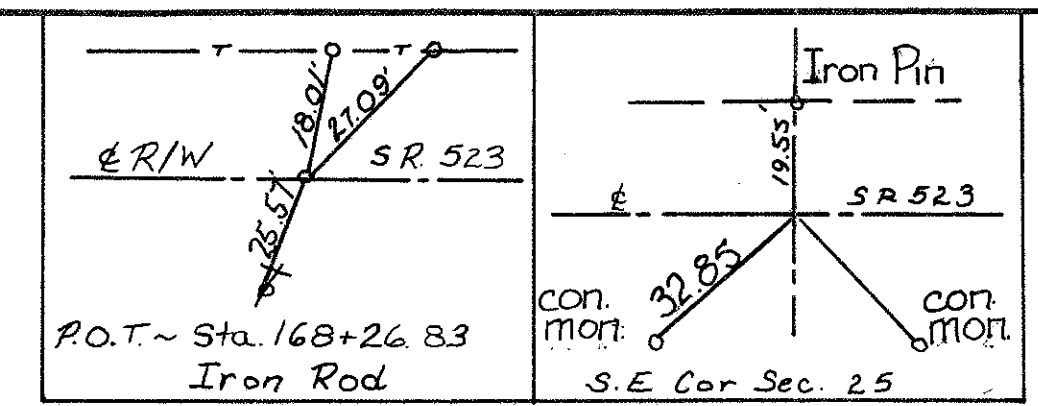
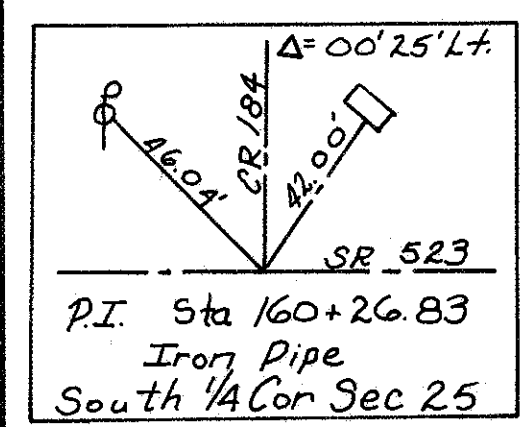


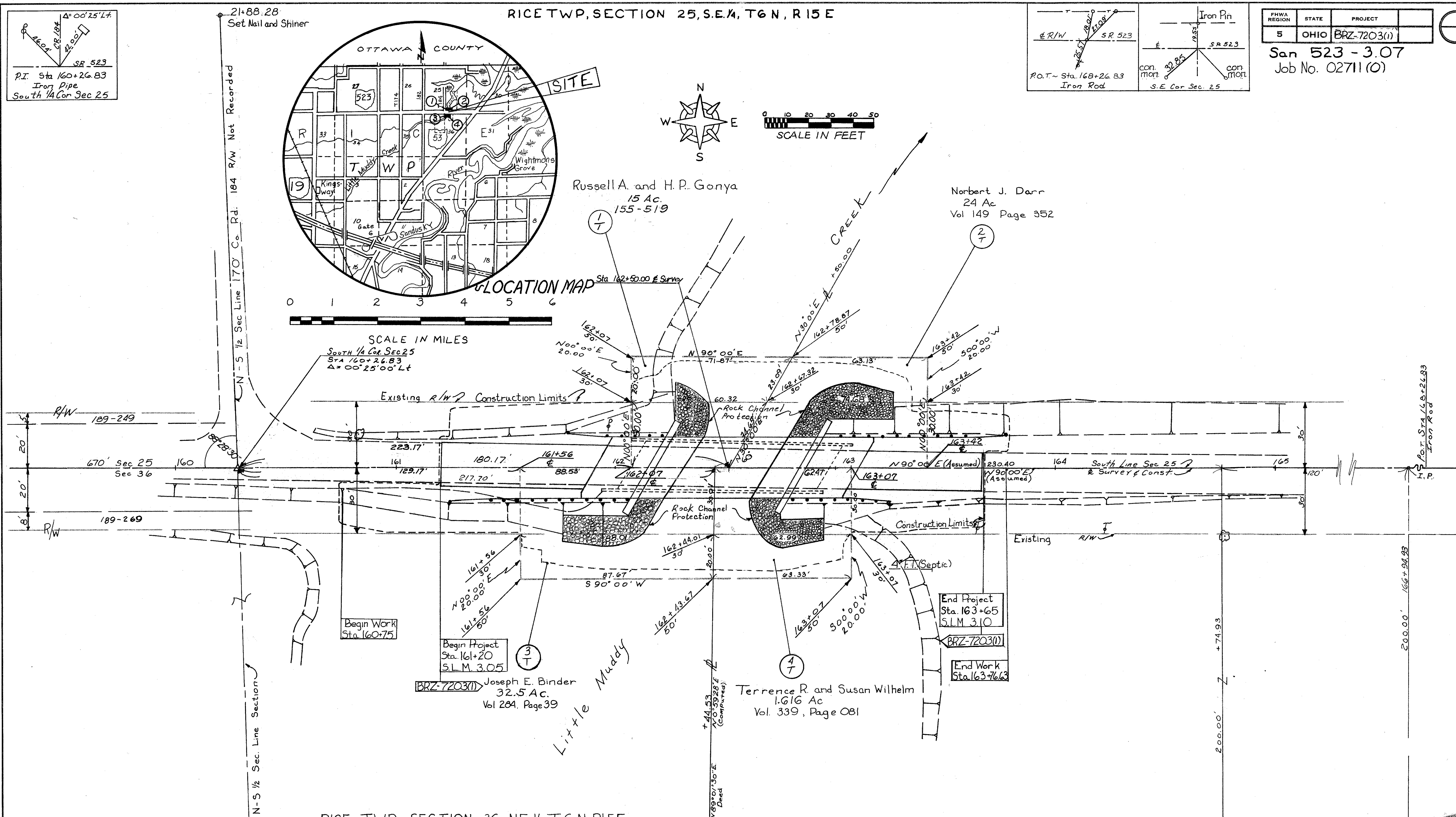
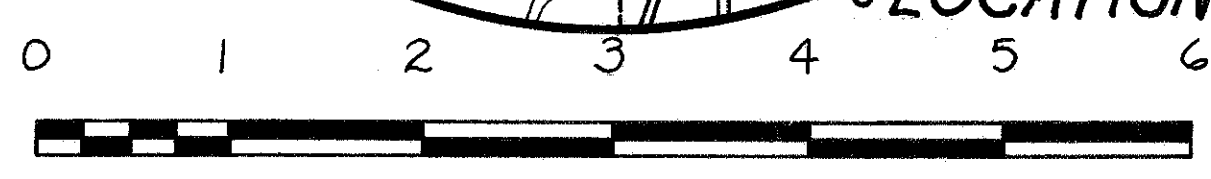
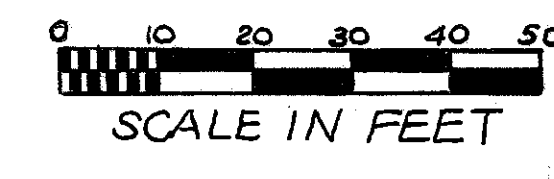
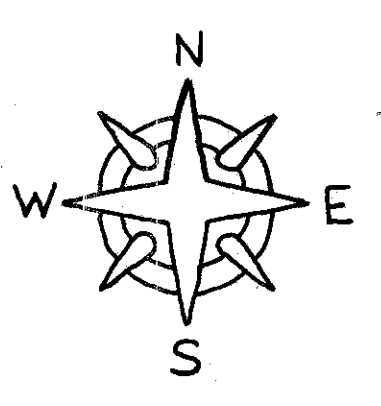
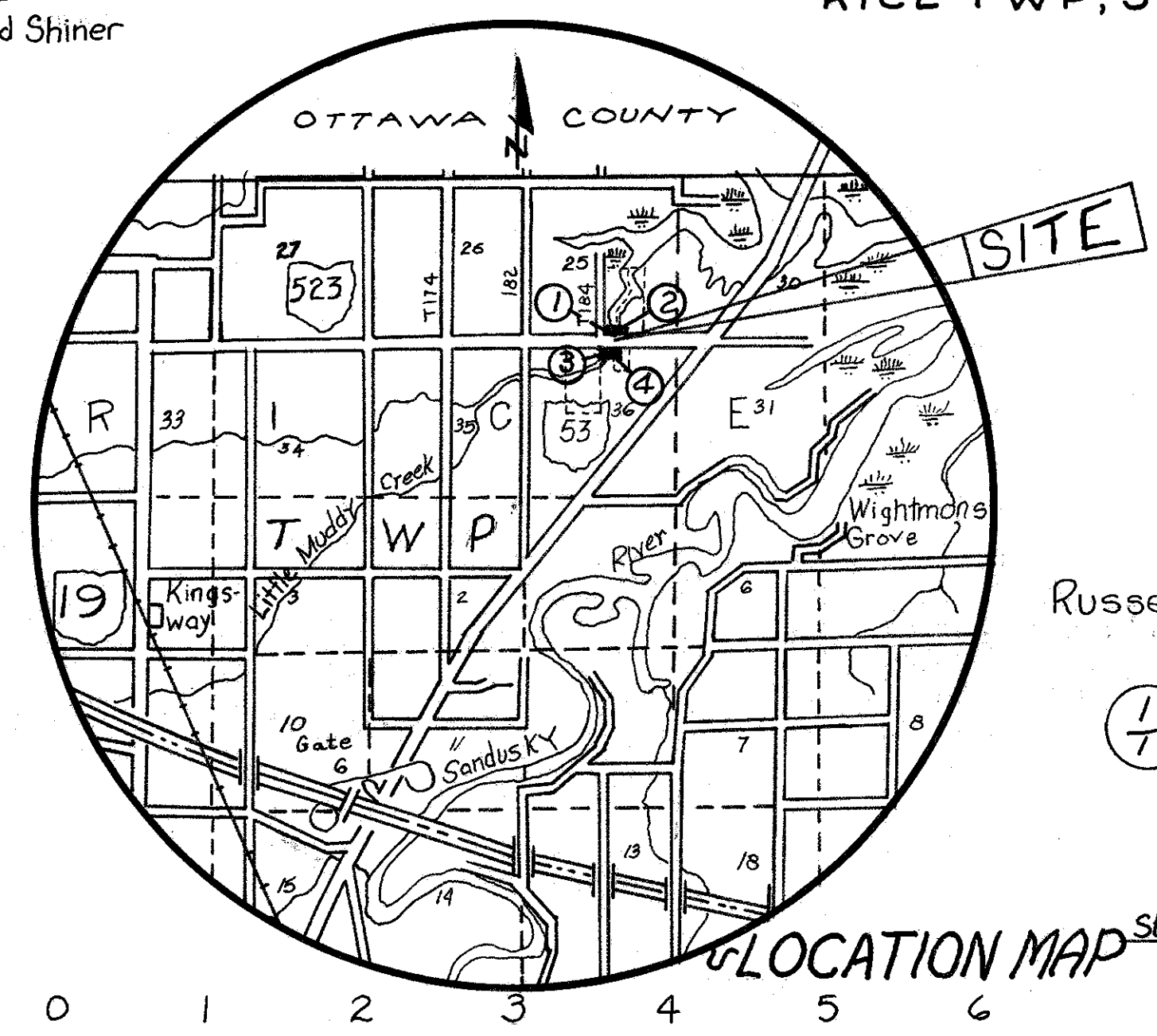
Checked
Judy 10/17



FHWA REGION	STATE	PROJECT
5	OHIO	BRZ-7203(1)

San 523-3.07
Job No. 02711(0)

RICE TWP, SECTION 25, S.E. 1/4, T6 N, R15 E



RICE TWP, SECTION 36, NE 1/4, T6 N, R15 E

Parcel No	Owner	Deed Record		Deed Area Acres	Total Pro Acres	Total Take Acres	Pro. In. Take Acres	Net Take Acres	Net Residue Acres	Remarks
		Vol	Page							
1-T	Russell A and H.P. Gonya	155	519	15.0	0.160			0.03 Ac	14.840	Channel Protection
2-T	Norbert J. Darr	149	352	24.0	0.689			0.03 Ac	23.311	Channel Protection
3-T	Joseph E. Binder	284	39	32.5	0.150			0.04 Ac	32.350	Channel Protection
4-T	Terrence R & Susan Wilhelm	339	81	1.616	0.241			0.03 Ac	1.375	Channel Protection

Date	Par NO	Remarks

SAN-523-3.07

RS523 #1
F-17