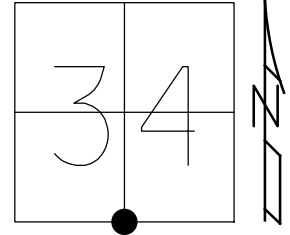


O.D.O.T. DISTRICT 2 SURVEY OFFICE (USE ONLY)

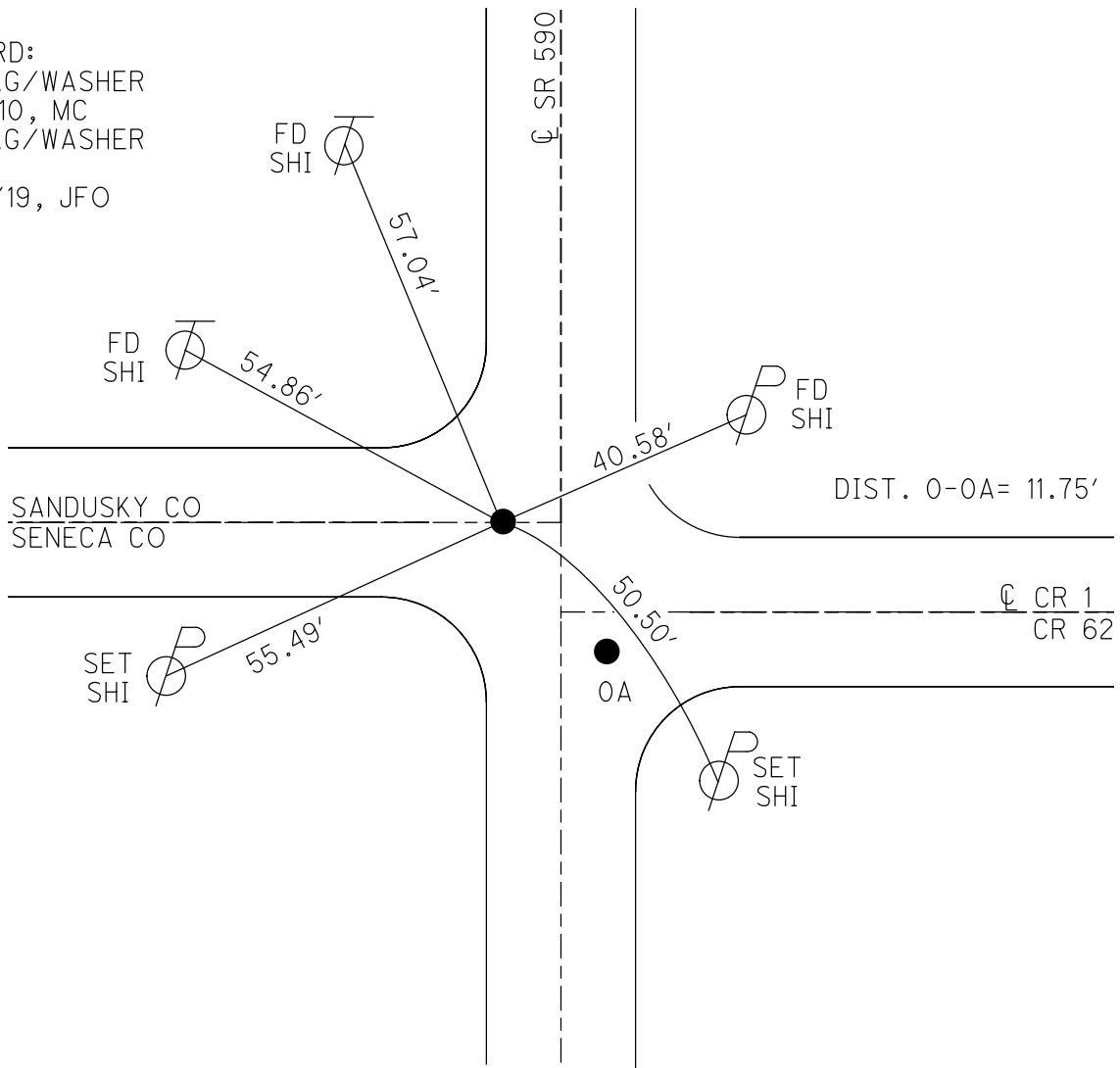
PERSONNEL _____ REFERENCE NO. 0 A SHEET 2 OF 33
 NOTES TRENKA DATE 6-11-18 ROUTE SR 590
 H.C. RHOADES WEATHER CLOUDY COUNTY SANDUSKY
 R.C. TRENKA TEMP. 64° TOWNSHIP JACKSON
 DWG BY AUBLE PID 95765 SECTION 34
 T 4 N R 14 E

TYPE MONUMENT MAG/WASHER
 ON SURFACE - ~~BELOW~~ ON
 OFFSET \varnothing PAVEMENT 2.2' LT : ~~RT~~
- TO - EDGE PAVEMENT
 STATION: 0+00

HORZ. DATUM: NAD83(2011) GEOID: 2012A
 GRID: NORTHING: 578778.038 EASTING: 1766185.616



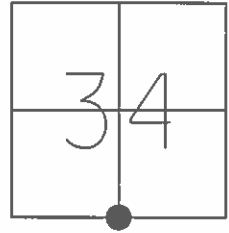
RECORD:
 FD MAG/WASHER
 7/21/10, MC
 FD MAG/WASHER
 REFB1
 8/23/19, JFO



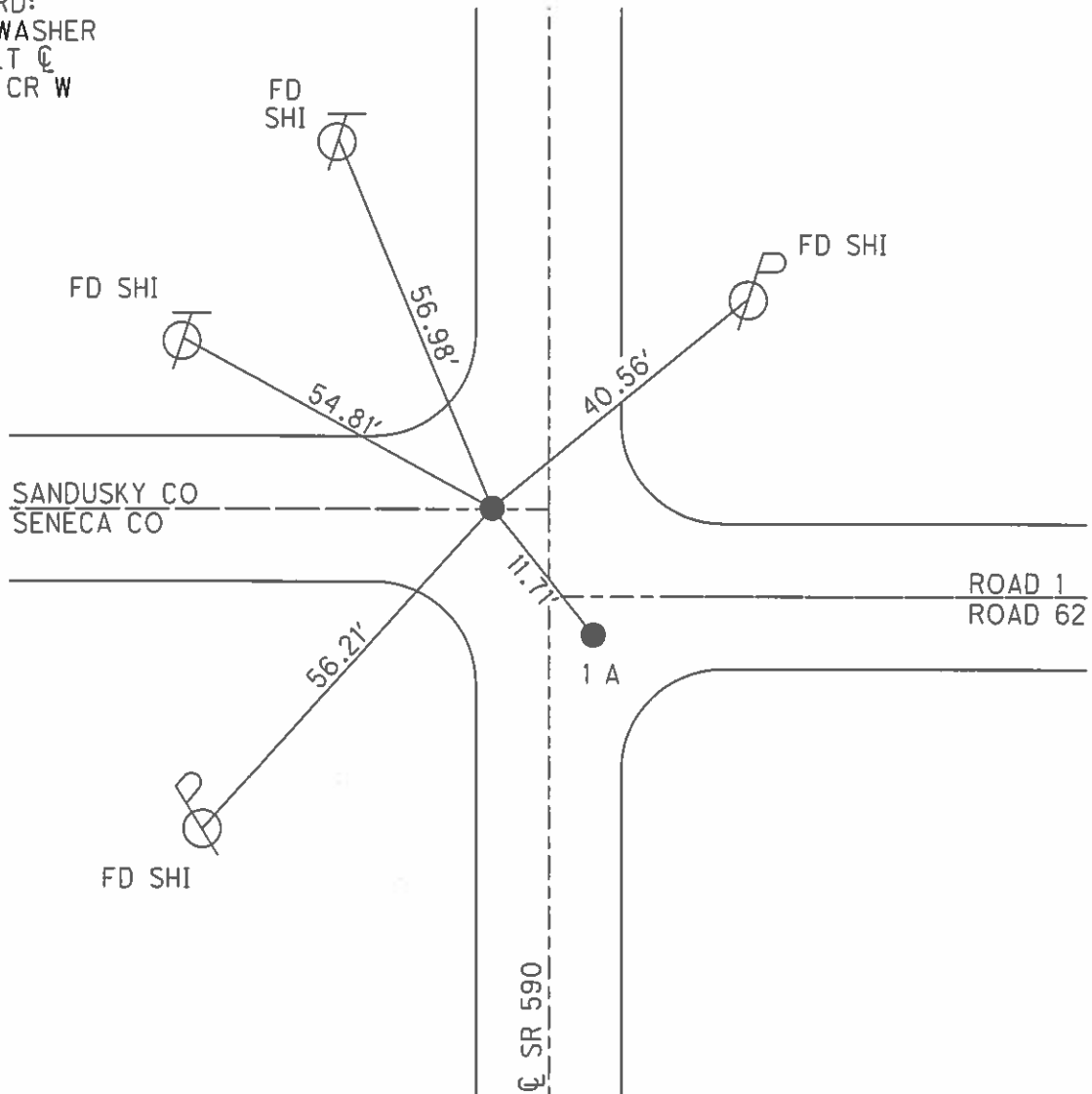
O.D.O.T. DISTRICT 2 SURVEY OFFICE (USE ONLY)

PERSONNEL _____ REFERENCE NO. 1 B SHEET 2 OF 33
 NOTES CANTERBURY DATE 07/21/10 ROUTE SR 590
 H.C. HUSS WEATHER FAIR COUNTY SANDUSKY
 R.C. HARBAUGH TEMP. +86° TOWNSHIP JACKSON
 _____ SECTION 34
 _____ T 4 N R 14 E

TYPE MONUMENT MAG/WASHER
 ON SURFACE - ~~BELOW~~ ON
 LEFT - ~~☉ PAV'T~~ - ~~RIGHT~~ 2.2'
TO EDGE PAVEMENT
 S.L.M. 0+00
 GRID: NORTHING: 578778.143 EASTING: 1766185.518



RECORD:
 MAG/WASHER
 2.2' LT ☉
 ON ☉ CR W



OD.OT. DISTRICT 2 SURVEY OFFICE

SHEET _____ OF _____

County Seneca & Sandusky S.R. 590

Date 5-5-82

Township Jackson

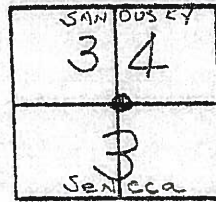
Weather Clear

Section _____

Temp. +80°

T4N, R14E

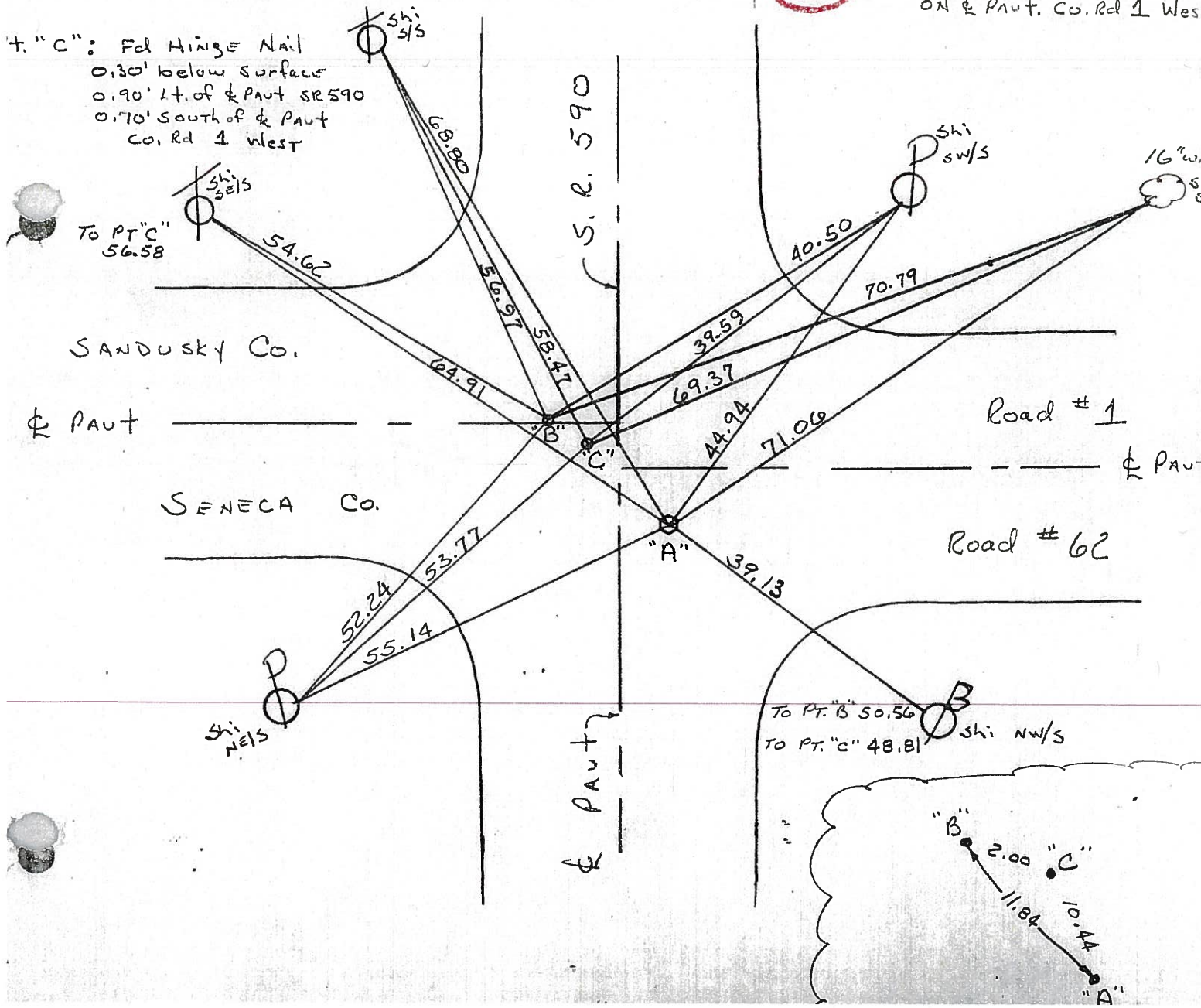
Personnel Hoffman
Loehrke
Householder



PT. "A": Fd small R.R. spike @ surface
 3.1' Rt. of & PAUT S.R. 590
 2.0' South of & PAUT Co. Rd 62 East

PT. "B": Fd shank of P.K. Nail;
 0.34' Below surface
 2.8' Lt. of & PAUT S.R.
 ON & PAUT. Co. Rd 1 West

PT. "C": Fd Hinge Nail
 0.30' below surface
 0.90' Lt. of & PAUT SR 590
 0.70' South of & PAUT
 Co. Rd 1 West



PERSONNEL TITLE PERSONNEL TITLE COUNTY Sandusky DATE 4-1-68
 Schneider _____
 Mosser _____ S. R. 590 WEATHER Cool
 Barbour _____ SEC. Seneca Co. Line North TEMP. 40°
 DESCRIPTION Tiers for Control Points JOB NO.

