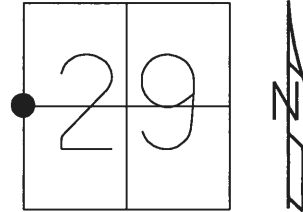


O.D.O.T. DISTRICT 2 SURVEY OFFICE (USE ONLY)

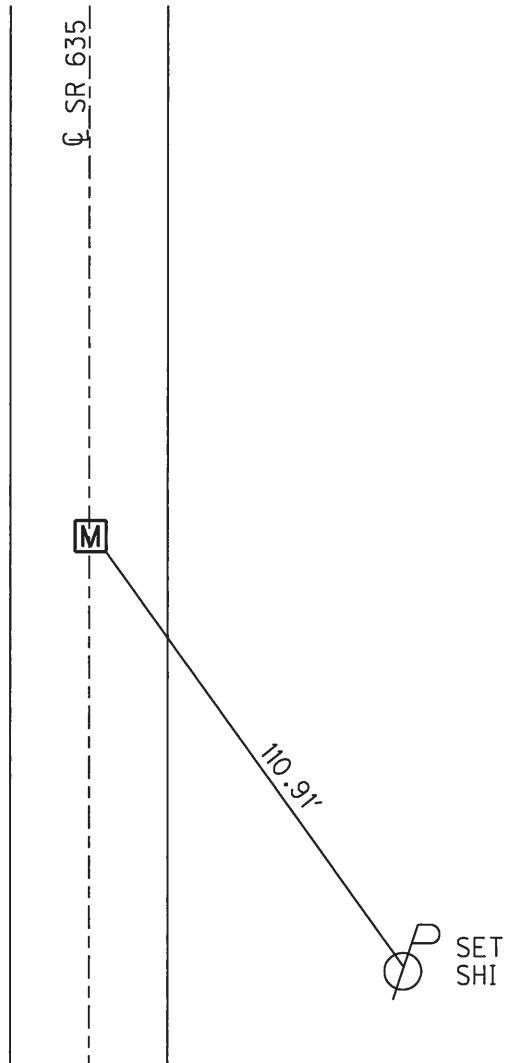
PERSONNEL \_\_\_\_\_ REFERENCE NO. 5 C SHEET 8 OF 22  
NOTES HUSS DATE 7/22/10 ROUTE SR 635  
H.C. FINTEL WEATHER SUNNY COUNTY SANDUSKY  
R.C. CANTERBURY TEMP. 86° TOWNSHIP JACKSON  
SECTION 29  
T 4 N R 14 E

TYPE MONUMENT MONBOX W/ 1" IPIN  
ON SURFACE - ~~BELOW~~ ON  
LEFT - ☉ PAV'T - RIGHT ON  
9.5' TO LT EDGE PAVEMENT  
S.L.M. 84+88.49



GRID: NORTHING: 587621.954 EASTING: 1753216.292

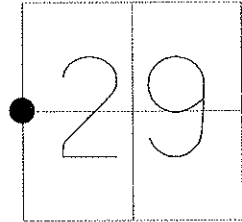
RECORD:  
FD MONBOX  
W/ 1" IPIN  
CP6  
6/18/13, SAH



O.D.O.T. DISTRICT 2 SURVEY OFFICE

PERSONNEL \_\_\_\_\_ REFERENCE NO. 5 C SHEET 8 OF 22  
 NOTES HUSS DATE 7-22-10 ROUTE SR 635  
 H.C. FINTEL WEATHER SUNNY COUNTY SANDUSKY  
 R.C. CANTERBURY TEMP. +86 TOWNSHIP JACKSON  
 SECTION 29 30  
 T 4 N R 14 E

TYPE MONUMENT MON. BOX  
 ON SURFACE - ~~BELOW~~ ON  
 LEFT - Q PAV'T - RIGHT ON  
9.5' TO LT EDGE PAVEMENT  
 S.L.M. 84 + 70



GRID: NORTHING: 587621.974 EASTING: 1753216.217

