

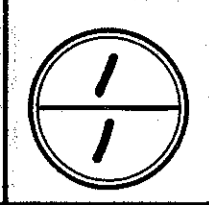
Scanned July 1997

FOR ANY QUESTIONS PLEASE CONTACT DISTRICT REAL ESTATE AT 419-353-8131

SEC. 21

T-1-N R-17-E VENICE TWP SEC. 16

SENECA COUNTY  
S.H. 4 SEC. C (PT)  
R/W PLANS




Date: Sept. 12, 1941 Drawn By: HH

Revised

LENGTH OF PROJECT:

NELSON E. SMELTZ



NELSON E. SMELTZ


46-RP  
WILLIAM SCHWAB

NET AREA = 0.628 AC.

ROADSIDE PARK VACATED  
7-02-1999 RECORDED IN  
BOOK 62 PAGE 843 SENECA  
COUNTY RECORDER'S OFFICE

NELSON E. SMELTZ

CEMETERY



WILLIAM SCHWAB P/L  
NELSON E. SMELTZ L N2°-11'E

SEC. 21  
LINE 22

SEC. 16  
LINE 15

SEC. 22

T-1-N R-17-E VENICE TWP

SEC. 15

- 170+26-10" Maple 29.5' Rt
- 170+36-10" Maple 61.5' Rt
- 170+59-12" Maple 29.5' Rt
- 170+72-15" Maple 157' Rt
- 170+83-12" Maple 157' Rt
- 170+83-24" Maple 190' Rt
- 170+96-10" " 225' Rt
- 171+03-36" " 163.5' Rt 227.0' Rt
- 171+24-12" Maple 29.5' Rt
- 171+25
- 171+24-12" Maple 29.5' Rt
- 171+51-10" Apple 145' Rt
- 171+58-12" Maple 29.5' Rt
- 171+80-24" Maple 191' Rt
- 171+98-24" Maple 141' Rt
- 172+04-18" Maple 66' Rt
- 172+11-10" Maple 183' Rt
- 172+17-6" Pear 159' Rt
- 172+18-24" Maple 100' Rt
- 172+30-18" Maple 137' Rt

R-6004 #2 G-2

Attica Park No 23