

O.D.O.T. DISTRICT 2 SURVEY OFFICE (USE ONLY)

PERSONNEL _____ REFERENCE NO. 1 SHEET 1 OF 56
 NOTES RHOADES DATE 10/31/23 ROUTE SR 4
 H.C. AUBLE WEATHER SUNNY COUNTY SENECA
 R.C. ASTON TEMP. 29° TOWNSHIP VENICE
 SECTION 32
 DWG BY RHOADES PID 101241 T 1 N R 17 E

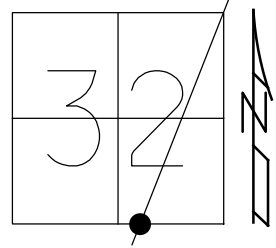
TYPE MONUMENT D.N.F. P.K./WASHER

~~ON SURFACE~~ - BELOW 2"
 OFFSET \varnothing PAVEMENT ON _____ LT : RT
9.5' TO RT EDGE PAVEMENT

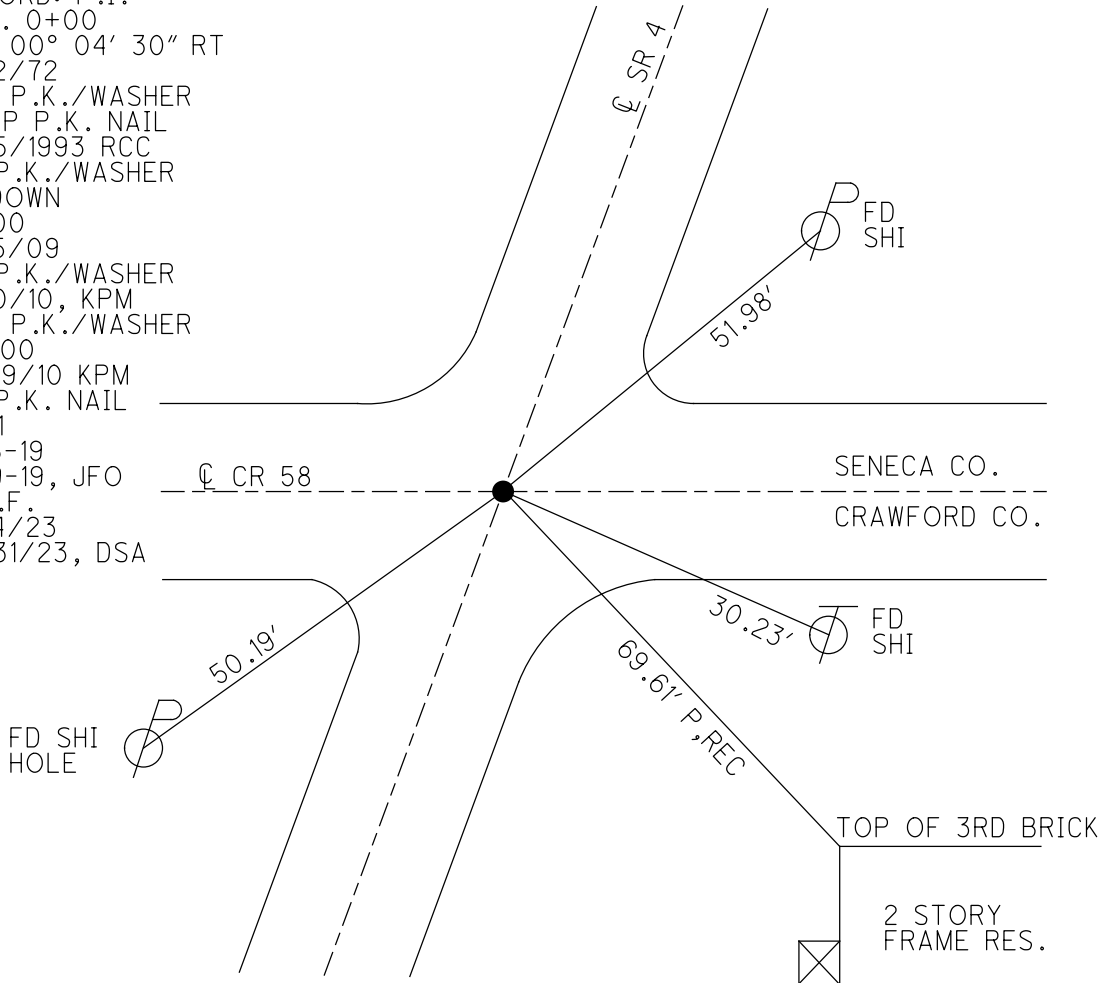
STATION: 0+00

HORZ. DATUM: NAD83(2011) GEOID: NAVD88 2012A

GRID: NORTHING: 483724.196 EASTING: 1851803.839



RECORD: P.I.
 STA. 0+00
 $\Delta = 00^\circ 04' 30''$ RT
 11/12/72
 SET P.K./WASHER
 ATOP P.K. NAIL
 10/5/1993 RCC
 FD P.K./WASHER
 2" DOWN
 SV100
 9/15/09
 FD P.K./WASHER
 8/10/10, KPM
 SET P.K./WASHER
 FIN100
 10/19/10 KPM
 FD P.K. NAIL
 REF1
 2-15-19
 8-19-19, JFO \varnothing CR 58
 D.N.F.
 7/14/23
 10/31/23, DSA



O.D.O.T. DISTRICT 2 SURVEY OFFICE (USE ONLY)

PERSONNEL

REFERENCE NO. 1 A

SHEET 2 OF 56

NOTES RHOADES

DATE 10/31/23

ROUTE SR 4

H.C. AUBLE

WEATHER SUNNY

COUNTY SENECA

R.C. ASTON

TEMP. 29°

TOWNSHIP VENICE

NIESE

SECTION 32

DWG BY RHOADES

PID 101241

T 1 N R 17 E

TYPE MONUMENT MAG/WASHER

ON SURFACE - ~~BELOW~~ ON

OFFSET C PAVEMENT ON LT : RT

9.5' TO RT EDGE PAVEMENT

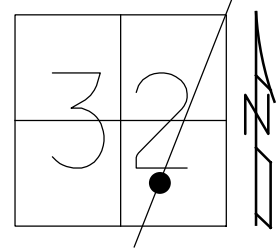
STATION: 14+99.75

HORZ.DATUM: NAD83(2011)

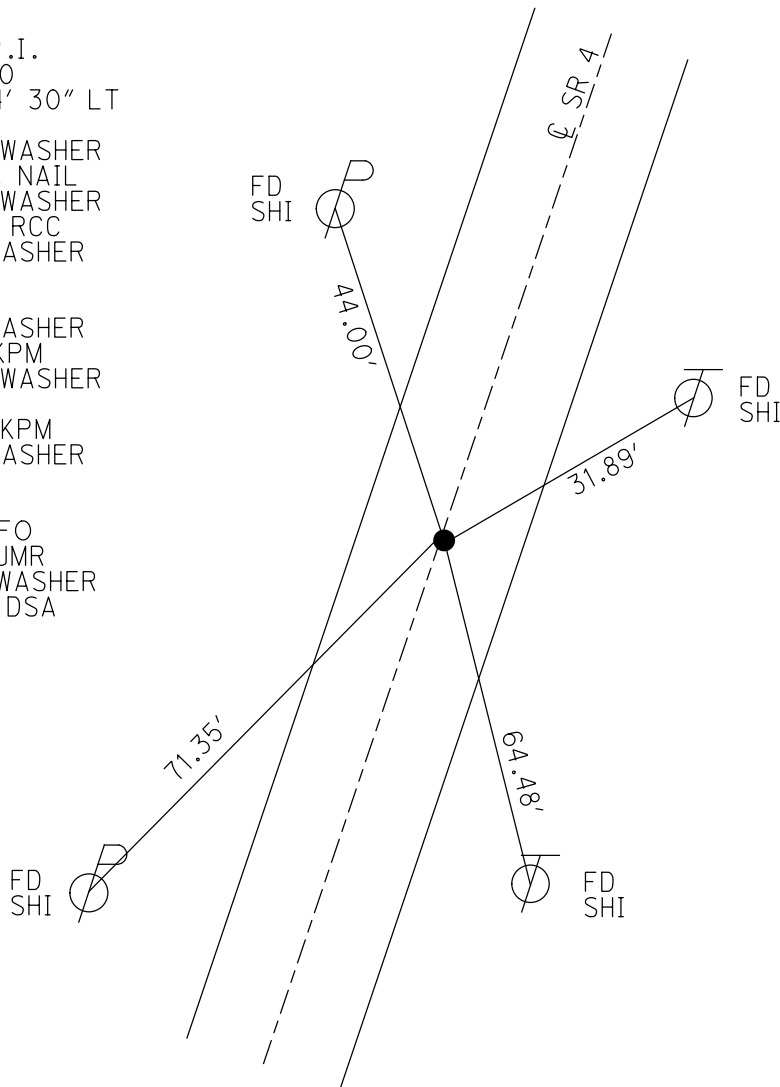
GEOID: NAVD88 2018

GRID: NORTHING: 485126.574

EASTING: 1852334.037



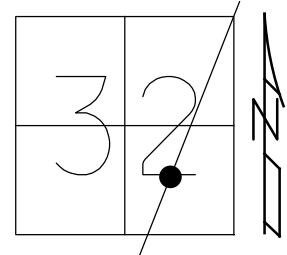
RECORD: P.I.
 STA. 15+00
 $\Delta = 00^{\circ}04' 30''$ LT
 11/12/74
 SET P.K./WASHER
 ATOP P.K. NAIL
 SET P.K./WASHER
 10/5/1993 RCC
 FD P.K./WASHER
 SV101
 9/15/09
 FD P.K./WASHER
 8/10/10, KPM
 SET P.K./WASHER
 FIN101
 10/19/10, KPM
 FD P.K./WASHER
 REFA1
 2-15-19
 8-19-19, JFO
 7/13/23, JMR
 SET MAG/WASHER
 10/31/23, DSA



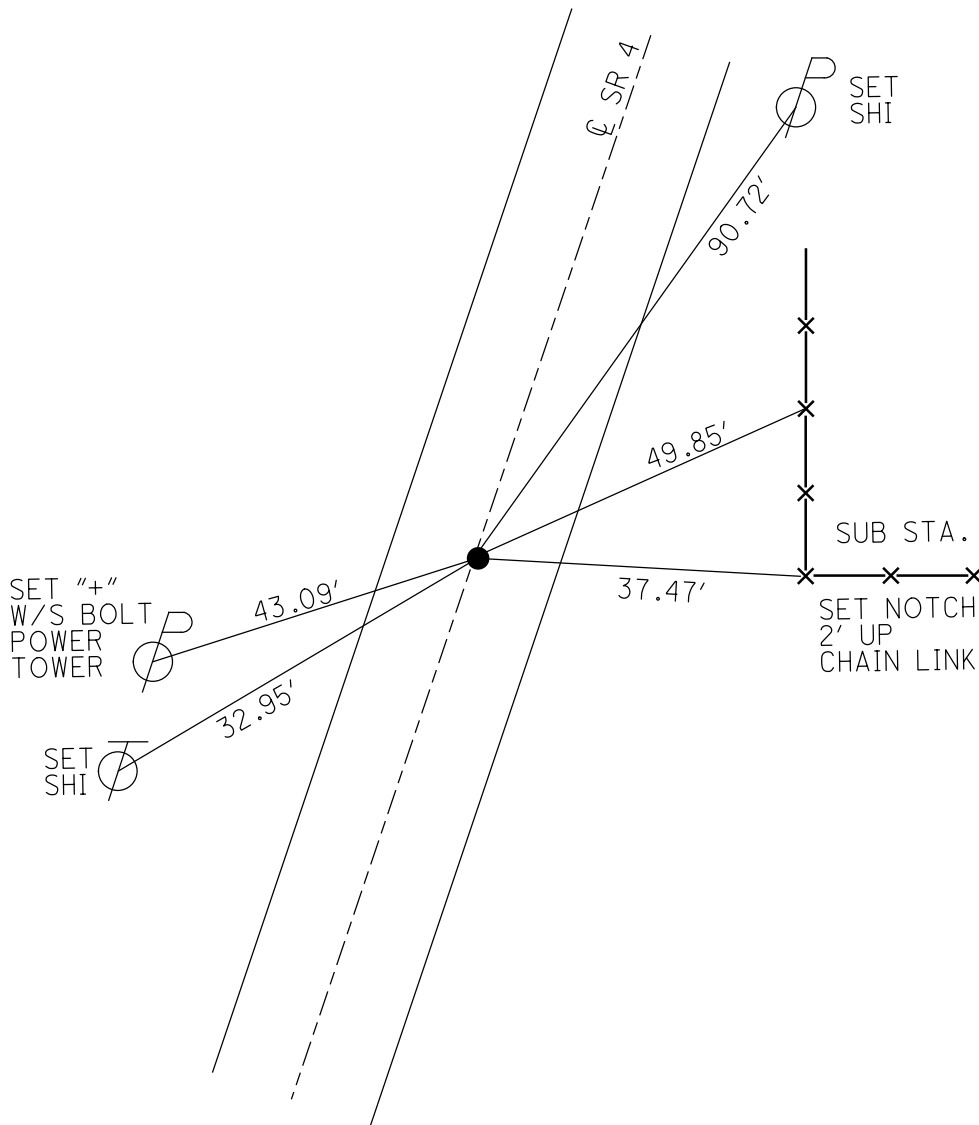
O.D.O.T. DISTRICT 2 SURVEY OFFICE (USE ONLY)

PERSONNEL _____ REFERENCE NO. 2 SHEET 3 OF 56
 NOTES RHOADES DATE 10/31/23 ROUTE SR 4
 H.C. AUBLE WEATHER SUNNY COUNTY SENECA
 R.C. ASTON TEMP. 29° TOWNSHIP VENICE
 _____ NIESE _____ SECTION 32
 DWG BY RHOADES _____ 101241 T 1 N R 17 E

TYPE MONUMENT MAG/WASHER
 ON SURFACE - ~~BELOW~~ ON _____
 OFFSET \odot PAVEMENT ON _____ LT : RT
9.8' TO RT EDGE PAVEMENT
 STATION: 22+99.96



HORZ. DATUM: NAD83(2011) GEOID: NAVD88 2018
 GRID: NORTHING: 485874.766 EASTING: 1852619.280



RECORD: P.I.
 STA. 23+00.71
 $\Delta = 00^{\circ}08' LT$
 11/12/74
 FD R.R. SPIKE
 6" DOWN
 SET P.K./WASHER
 10/5/93, RCC
 FD P.K./WASHER
 4" DOWN
 SV102
 9/15/09
 FD P.K./WASHER
 8/10/10, KPM
 SET P.K./WASHER
 FIN102
 10/19/10, KPM
 FD P.K./WASHER
 REF2
 2-15-19
 8-19-19, JFO
 7/13/23, JMR
 SET MAG/WASHER
 10/31/23, DSA

O.D.O.T. DISTRICT 2 SURVEY OFFICE (USE ONLY)

PERSONNEL

REFERENCE NO. 2 A

SHEET 4 OF 56

NOTES RHOADES DATE 10/31/23
 H.C. AUBLE WEATHER SUNNY
 R.C. ASTON TEMP. 29°
NIESE

ROUTE SR 4
 COUNTY SENECA
 TOWNSHIP VENICE
 SECTION 32

DWG BY RHOADES PID 101241

T 1 N R 17 E

TYPE MONUMENT MAG/WASHER

ON SURFACE - ~~BELOW~~ ON

OFFSET \odot PAVEMENT ON LT : RT

9.8' TO RT EDGE PAVEMENT

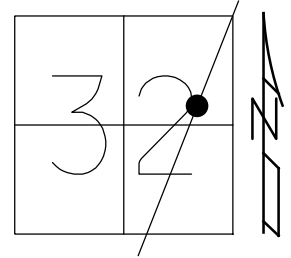
STATION: 38+48.60

HORZ.DATUM: NAD83(2011)

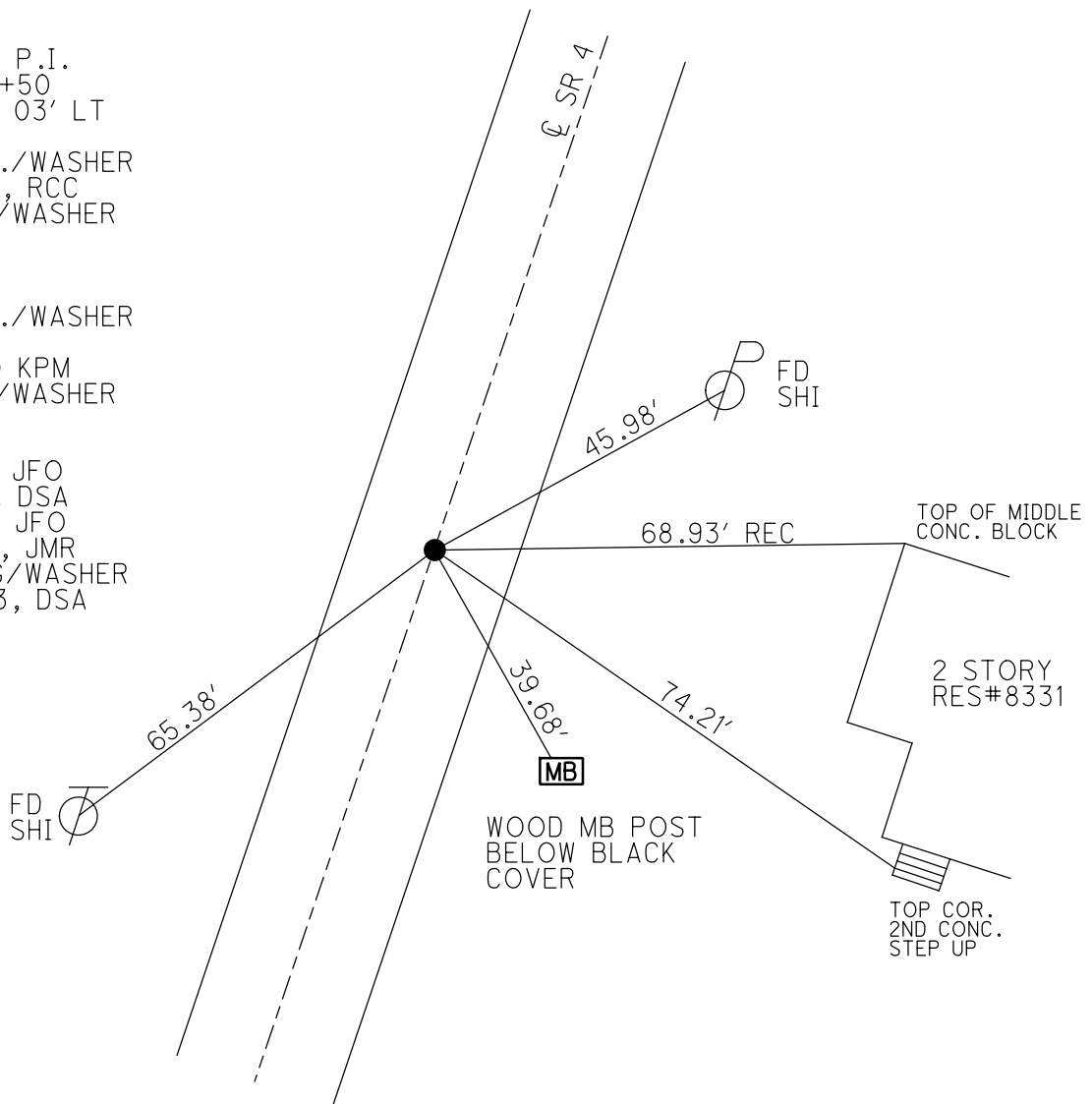
GEOID: NAVD88 2018

GRID: NORTHING: 487323.685

EASTING: 1853166.388



RECORD: P.I.
 STA. 35+50
 $\Delta = 00^{\circ} 03' LT$
 11/12/74
 SET P.K./WASHER
 10/5/93, RCC
 FD P.K./WASHER
 2" DOWN
 SV103
 9/15/09
 SET P.K./WASHER
 FIN103
 10/19/10 KPM
 FD P.K./WASHER
 REFA2
 2-15-19
 8-19-19, JFO
 9/14/21, DSA
 2/8/22, JFO
 7/13/23, JMR
 SET MAG/WASHER
 10/31/23, DSA

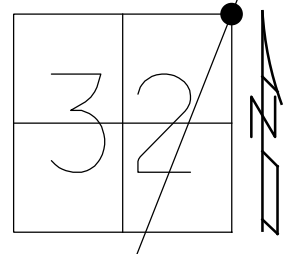


O.D.O.T. DISTRICT 2 SURVEY OFFICE (USE ONLY)

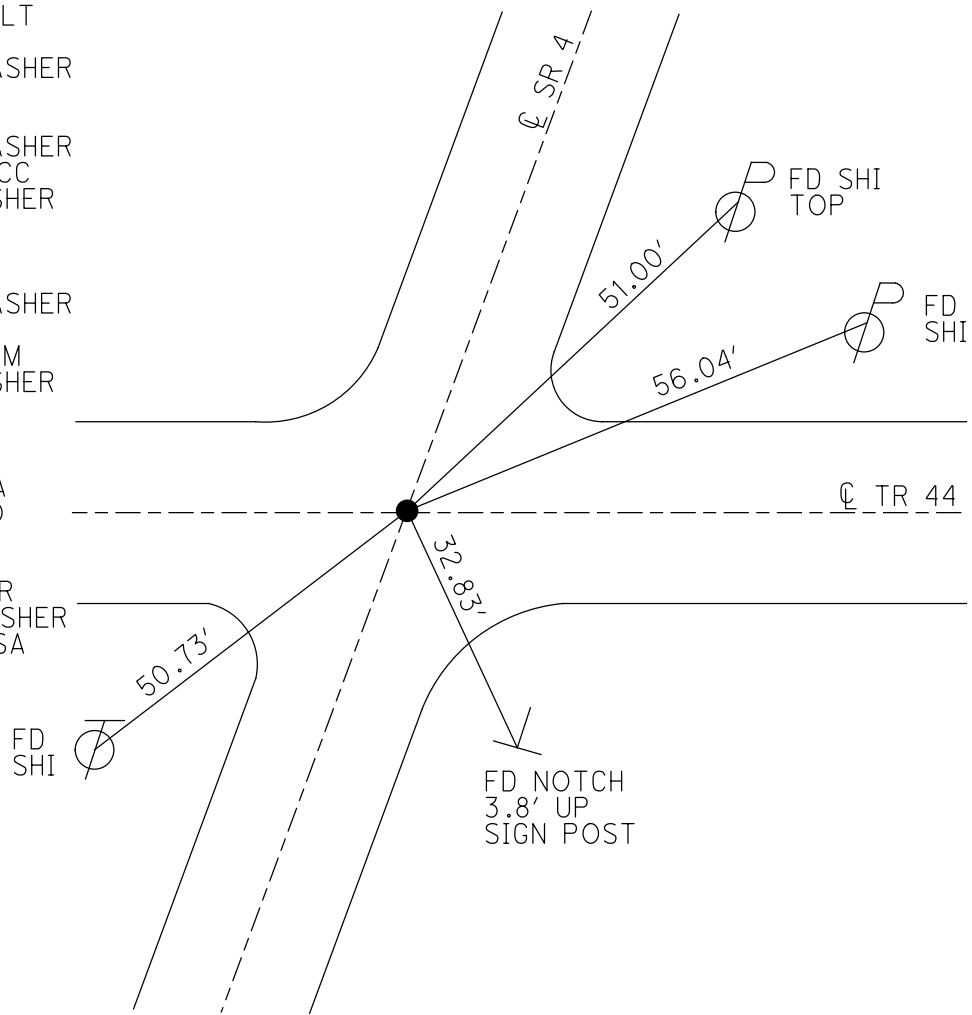
PERSONNEL _____ REFERENCE NO. 3 SHEET 5 OF 56
 NOTES RHOADES DATE 10/31/23 ROUTE SR 4
 H.C. AUBLE WEATHER SUNNY COUNTY SENECA
 R.C. ASTON TEMP. 29° TOWNSHIP VENICE
 NIESE SECTION 32
 DWG BY RHOADES PID 101241 T 1 N R 17 E

TYPE MONUMENT MAG/WASHER
 ON SURFACE - ~~BELOW~~ ON
 OFFSET Q PAVEMENT ON LT : RT
10.5' TO RT EDGE PAVEMENT
 STATION: 56+72.64

HORZ.DATUM: NAD83(2011) GEOID: NAVD88 2018
 GRID: NORTHING: 489029.679 EASTING: 1853811.672



RECORD: P.I.
 STA. 56+74.62
 $\Delta = 00^\circ 14' \text{ LT}$
 12/12/74
 SET P.K./WASHER
 OVER NAIL
 11/12/74
 SET P.K./WASHER
 10/5/1993 RCC
 FD P.K./WASHER
 3" DOWN
 SV104
 9/15/09
 SET P.K./WASHER
 FIN104
 10/19/10, KPM
 FD P.K./WASHER
 REF3
 2-15-19
 8-19-19, JFO
 9/14/21, DSA
 2/8/22, JFO
 FD P.K.NAIL
 REF3
 7/14/23, JMR
 SET MAG/WASHER
 10/31/23, DSA



O.D.O.T. DISTRICT 2 SURVEY OFFICE (USE ONLY)

PERSONNEL

REFERENCE NO. 4

SHEET 6 OF 56

NOTES RHOADES DATE 10/31/23
 H.C. AUBLE WEATHER SUNNY
 R.C. ASTON TEMP. 29°
NIESE

ROUTE SR 4
 COUNTY SENECA
 TOWNSHIP VENICE
 SECTION 28

DWG BY RHOADES PID 101241

T 1 N R 17 E

TYPE MONUMENT MAG/WASHER

ON SURFACE - ~~BELOW~~ ON

OFFSET \odot PAVEMENT 0.5' ~~LT~~ : RT

9.0' TO RT EDGE PAVEMENT

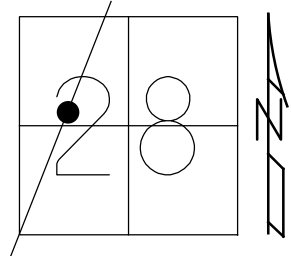
STATION: 89+19.16

HORZ.DATUM: NAD83(2011)

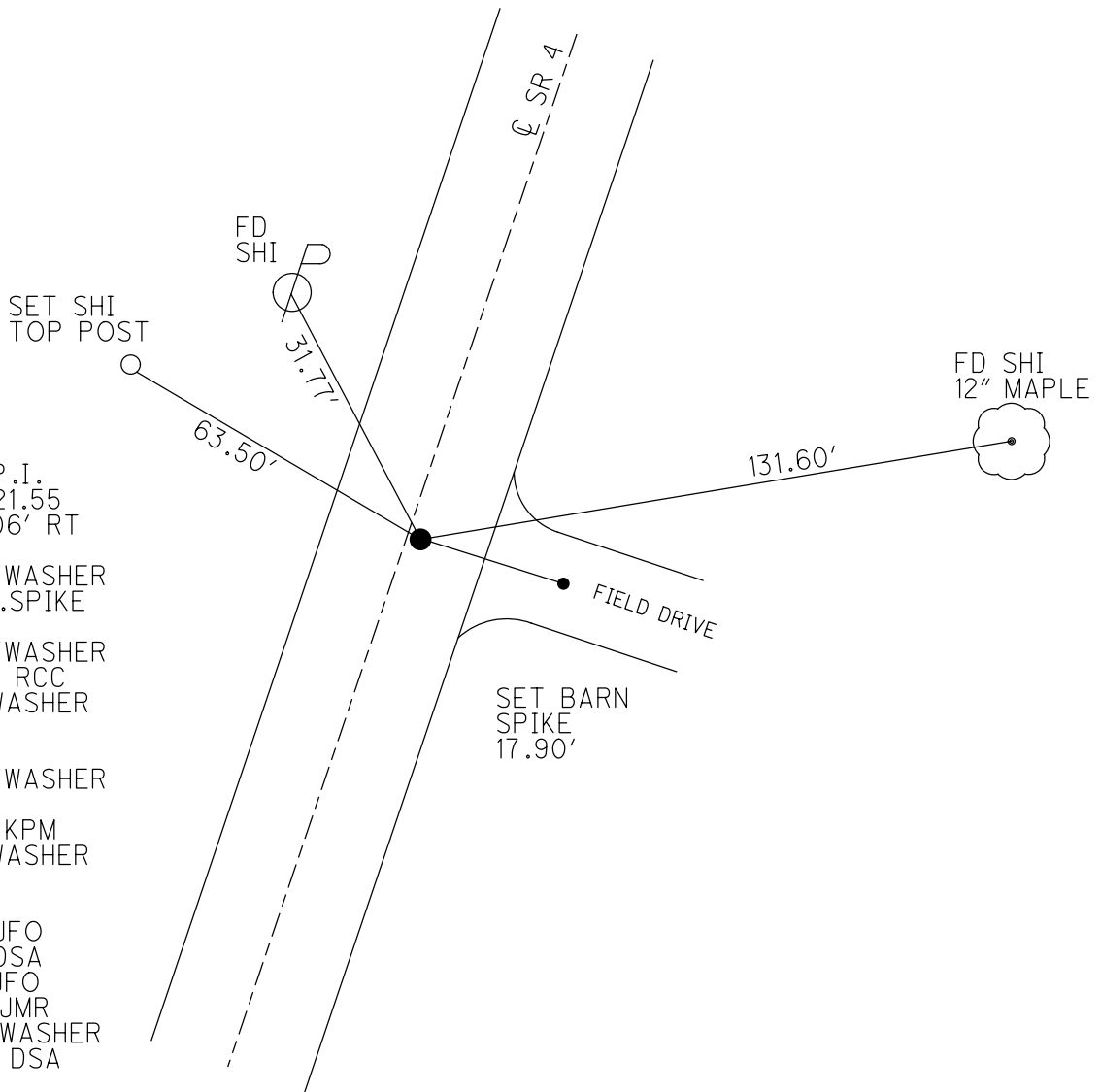
GEOID: NAVD88 2018

GRID: NORTHING: 492070.634

EASTING: 1854948.503



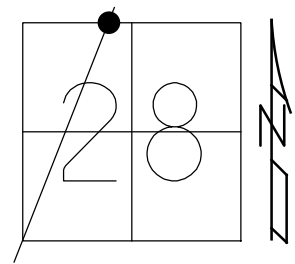
RECORD: P.I.
 STA. 89+21.55
 $\Delta = 00^\circ 06' RT$
 12/12/74
 SET P.K./WASHER
 ATOP R.R.SPIKE
 11/12/74
 SET P.K./WASHER
 10/5/1993 RCC
 FD P.K./WASHER
 SV105
 9/15/09
 SET P.K./WASHER
 FIN105
 10/19/10, KPM
 FD P.K./WASHER
 REF4
 2/15/19
 8/19/19, JFO
 9/14/21, DSA
 2/8/22, JFO
 7/14/23, JMR
 SET MAG/WASHER
 10/31/23, DSA



O.D.O.T. DISTRICT 2 SURVEY OFFICE (USE ONLY)

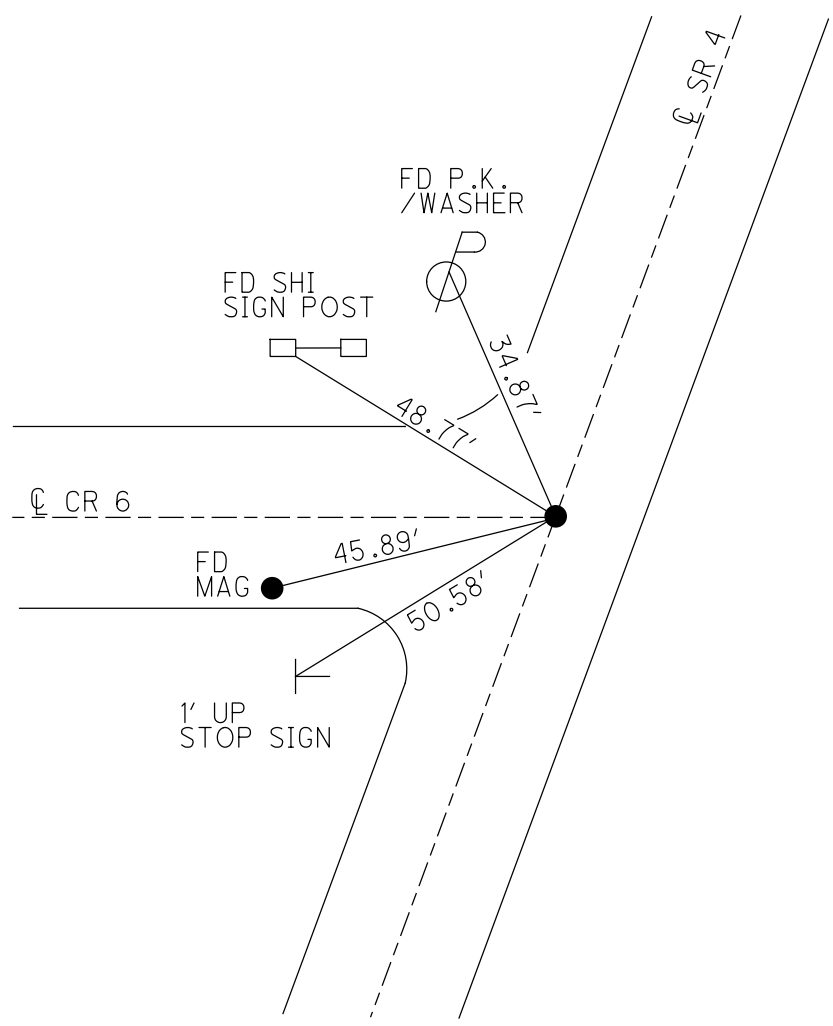
PERSONNEL _____ REFERENCE NO. 5 SHEET 7 OF 56
 NOTES RHOADES DATE 10/31/23 ROUTE SR4
 H.C. AUBLE WEATHER SUNNY COUNTY SENECA
 R.C. ASTON TEMP. 29° TOWNSHIP VENICE
 _____ NIESE SECTION 28
 DWG BY RHOADES PID 101241 T 1 N R 17 E

TYPE MONUMENT MAG/WASHER
 ON SURFACE - ~~BELOW~~ _____ ON _____
 OFFSET 0.3' ± : RT
10.0' TO RT EDGE PAVEMENT
 STATION: 113+77.95



HORIZ.DATUM: NAD83(2011) GEOID: NAVD88 2018
 GRID: NORTHING: 494372.206 EASTING: 1855813.721

RECORD: P.I.
 STA. 113+80.59
 $\Delta = 00^{\circ}02' RT$
 12/13/74
 FD R.R.SPIKE
 0.1' DOWN
 SET P.K./WASHER
 10/6/93, RCC
 FD R.R.SPIKE
 SV106
 9/15/09
 SET P.K./WASHER
 FIN106
 10/19/10, KPM
 FD P.K./WASHER
 REF5
 2/15/19
 8/19/19, JFO
 9/14/21, DSA
 2/8/22, JFO
 7/14/23, JMR
 SET MAG/WASHER
 10/31/23, DSA



O.D.O.T. DISTRICT 2 SURVEY OFFICE (USE ONLY)

PERSONNEL

REFERENCE NO. 5 A

SHEET 8 OF 56

NOTES RHOADES
 H.C. AUBLE
 R.C. ASTON
NIESE

DATE 10/31/23
 WEATHER SUNNY
 TEMP. 29°

ROUTE SR 4
 COUNTY SENECA
 TOWNSHIP VENICE
 SECTION 21
 T 1 N R 17 E

DWG BY RHOADES PID 101241

TYPE MONUMENT DRILLH

ON SURFACE - ~~BELOW~~ ON

OFFSET ℄ PAVEMENT ON LT : RT

11.3' TO LT EDGE PAVEMENT

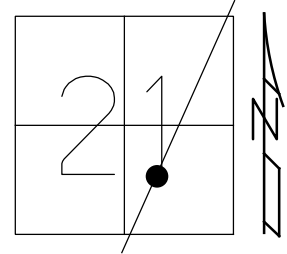
STATION: 126+98.68

HORZ. DATUM: NAD83(2011)

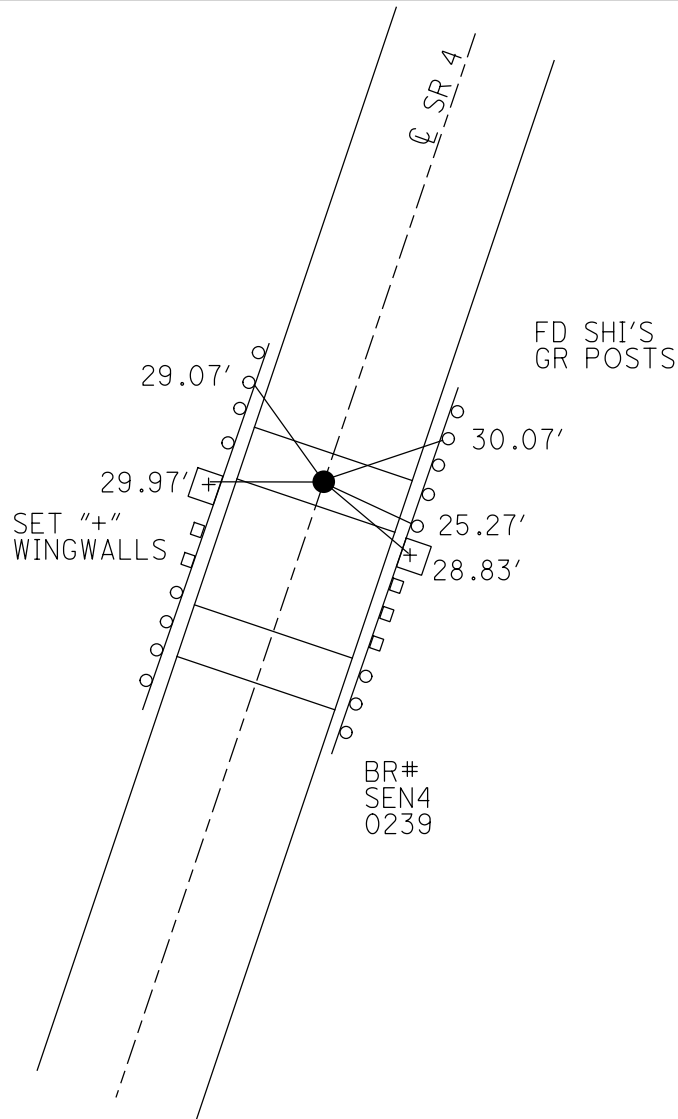
GEOID: NAVD88 2018

GRID: NORTHING: 495608.464

EASTING: 1856279.562



RECORD: P.I.
 STA. 127+01.32
 $\Delta = 00^{\circ}16' RT$
 FD "+" CUT IN CONC.
 APPROACH SLAB
 12/13/74
 D.N.F.
 7/26/93
 8/10/10, KPM
 SET DRILLH
 BY GPS POSITION
 3/4/11, RJL
 FD DRILLH
 REFA5
 2/15/19
 8/19/19, JFO
 9/14/21, DSA
 2/8/22, JFO
 7/14/23, JMR
 10/31/23, DSA

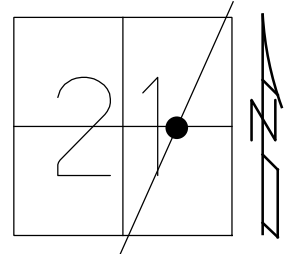


O.D.O.T. DISTRICT 2 SURVEY OFFICE (USE ONLY)

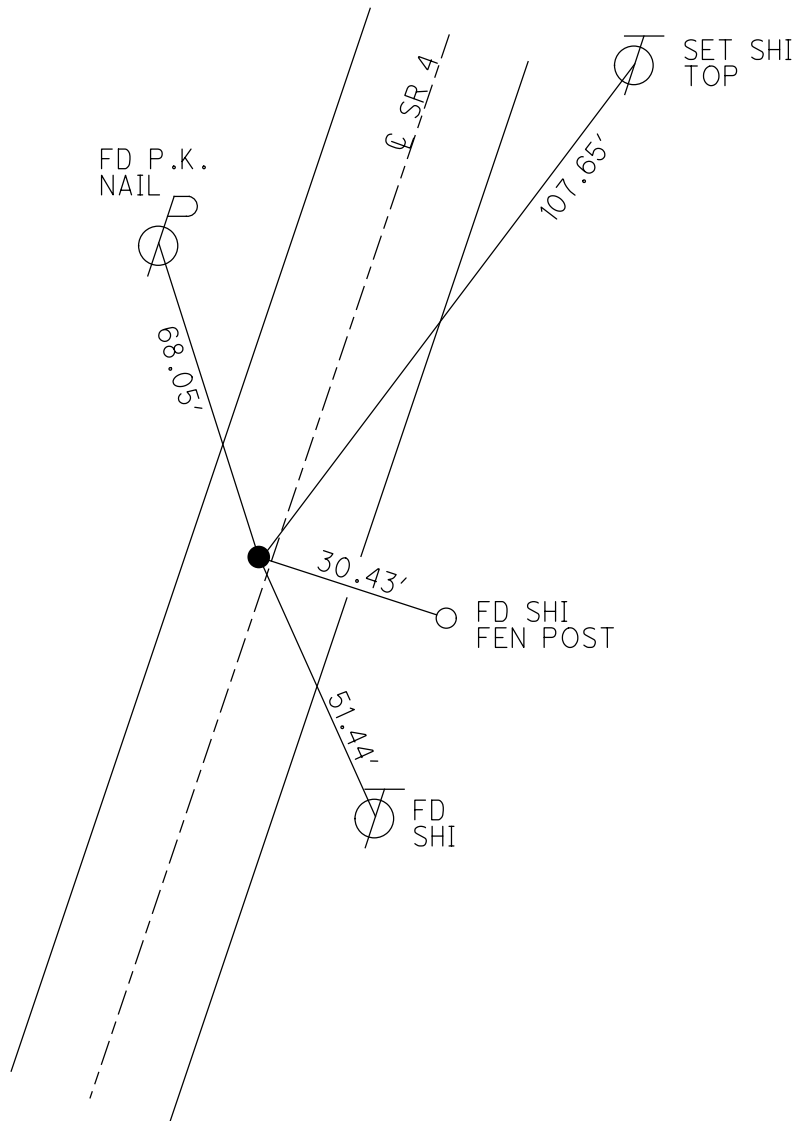
PERSONNEL _____ REFERENCE NO. 6 SHEET 9 OF 56
 NOTES RHOADES DATE 10/31/23 ROUTE SR 4
 H.C. AUBLE WEATHER SUNNY COUNTY SENECA
 R.C. ASTON TEMP. 29° TOWNSHIP VENICE
 NIESE SECTION 21
 DWG BY RHOADES PID 101241 T 1 N R 17 E

TYPE MONUMENT MAG/WASHER
 ON SURFACE - ~~BELOW~~ ON
 OFFSET Q PAVEMENT 1" LT : ~~RT~~
9.5' TO LT EDGE PAVEMENT
 STATION: 141+53.42

HORZ.DATUM: NAD83(2011) GEOID: NAVD88 2018
 GRID: NORTHING: 496967.400 EASTING: 1856797.535



RECORD: P.I.
 STA. 141+56.30
 $\Delta = 00^{\circ}06' RT$
 12/13/74
 FD R.R.SPIKE
 12" DOWN
 11/12/74
 SET P.K./WASHER
 10/6/1993, RCC
 FD R.R.SPIKE
 SV107
 9/15/09
 SET P.K./WASHER
 FIN107
 10/19/10, KPM
 FD P.K./WASHER
 REF6
 2/15/19
 8/19/19, JFO
 9/14/21, DSA
 2/8/22, JFO
 7/13/23, JMR
 SET MAG/WASHER
 10/31/23, DSA



O.D.O.T. DISTRICT 2 SURVEY OFFICE (USE ONLY)

PERSONNEL

REFERENCE NO. 7

SHEET 10 OF 56

NOTES RHOADES
 H.C. AUBLE
 R.C. ASTON
NIESE

DATE 10/31/23
 WEATHER SUNNY
 TEMP. 29°

ROUTE SR 4
 COUNTY SENECA
 TOWNSHIP VENICE
 SECTION 16

DWG BY RHOADES PID 101241

T 1 N R 17 E

TYPE MONUMENT MAG/WASHER

ON SURFACE - ~~BELOW~~ ON

OFFSET 0.6' ± : RT

9.9' TO RT EDGE PAVEMENT

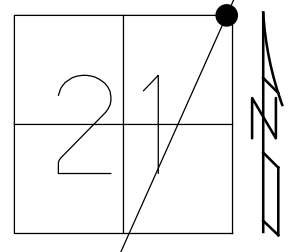
STATION: 169+85.64

HORZ.DATUM: NAD83(2011)

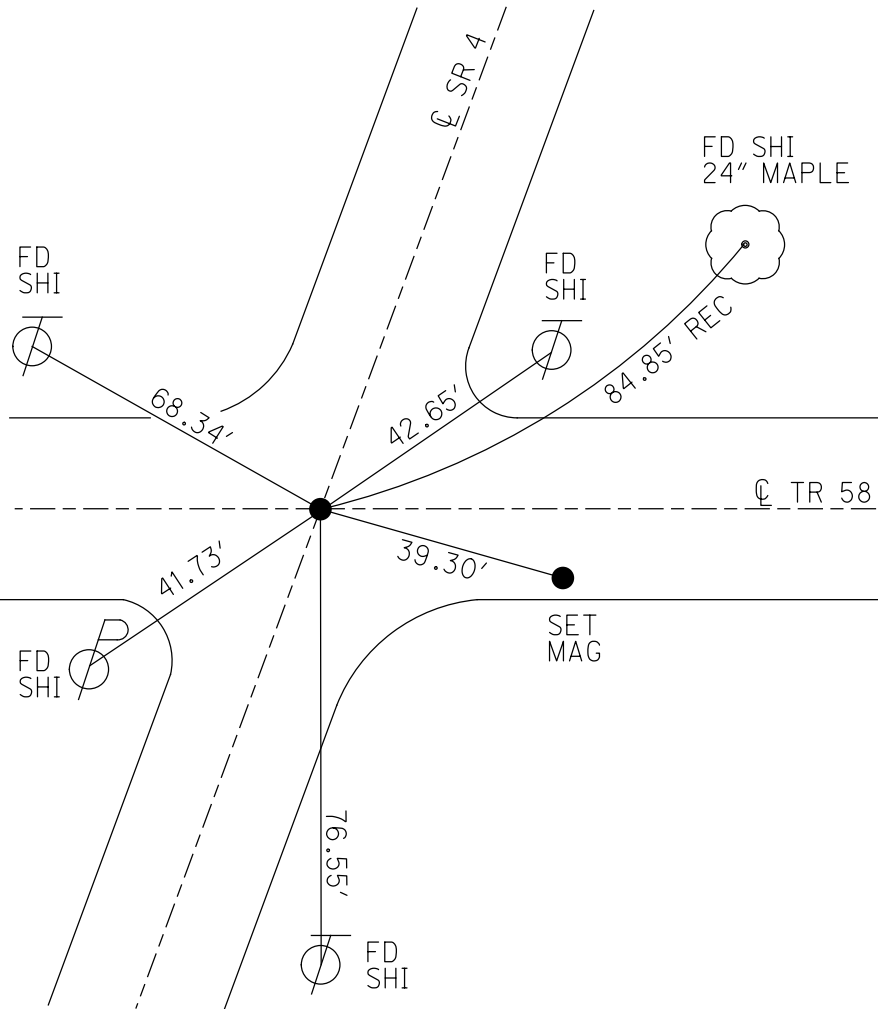
GEOID: NAVD88 2018

GRID: NORTHING: 499611.966

EASTING: 1857811.442



RECORD: P.I.
 STA. 169+88.68
 SET P.K./WASHER
 ATOP P.K.NAIL
 12/13/74
 SET P.K./WASHER
 10/6/93, RCC
 FD P.K./WASHER
 SV108
 9/15/09, KPM
 SET P.K./WASHER
 FIN108
 10/19/10, KPM
 FD P.K./WASHER
 REF7
 2/15/19
 8/19/19, JFO
 9/14/21, DSA
 2/8/22, JFO
 7/14/23, JMR
 SET MAG/WASHER
 10/31/23, DSA



O.D.O.T. DISTRICT 2 SURVEY OFFICE (USE ONLY)

PERSONNEL

REFERENCE NO. 7 A

SHEET 11 OF 56

NOTES RHOADES

DATE 10/31/23

ROUTE SR 4

H.C. AUBLE

WEATHER CLOUDY

COUNTY SENECA

R.C. ASTON

TEMP. 40°

TOWNSHIP VENICE

NIESE

DWG BY RHOADES

PID 101241

SECTION 15

T 1 N R 17 E

TYPE MONUMENT MAG/WASHER

ON SURFACE - ~~BELOW~~ ON

OFFSET Q PAVEMENT 0.5' LT : ~~RT~~

9.3' TO LT EDGE PAVEMENT

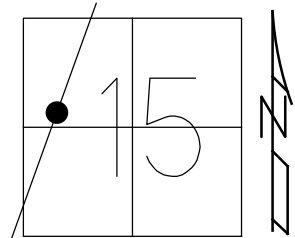
STATION: 191+05.35

HORZ.DATUM: NAD83(2011)

GEOID: NAVD88 2018

GRID: NORTHING: 501591.134

EASTING: 1858570.389



RECORD: P.I.
 STA. 191+08.59
 SET P.K./WASHER
 ATOP R.R.SPIKE
 11/12/74
 SET P.K./WASHER
 10/6/1993, RCC
 FD P.K./WASHER
 SV109
 9/15/09
 SET P.K./WASHER
 FIN 109
 10/19/10, KPM
 FD P.K./WASHER
 9/14/21, DSA
 REFA7
 2/8/22, JFO
 7/13/23, JMR
 SET MAG/WASHER
 10/31/23, DSA

BOLT FOR
 1ST ANGLE IRON
 BILLBOARD

FD
 SHI

49.21'

59.88'

7B

DIST.7A-7B= 1.88' REC

62.93'

92.99'

FD
 SHI

FD
 SHI

Q SR 4

O.D.O.T. DISTRICT 2 SURVEY OFFICE (USE ONLY)

PERSONNEL

REFERENCE NO. 7 B

SHEET 12 OF 56

NOTES RHOADES

DATE 10/31/23

ROUTE SR 4

H.C. AUBLE

WEATHER CLOUDY

COUNTY SENECA

R.C. ASTON

TEMP. 40°

TOWNSHIP VENICE

NIESE

SECTION 15

DWG BY RHOADES

PID 101241

T 1 N R 17 E

TYPE MONUMENT D.N.F. P.K./SHINNER

ON SURFACE - ~~BELOW~~ ON

OFFSET Q PAVEMENT 0.5' LT : ~~RT~~

9.3' TO LT EDGE PAVEMENT

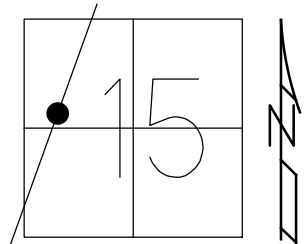
STATION: 191+05.35

HORZ.DATUM: _____

GEOID: _____

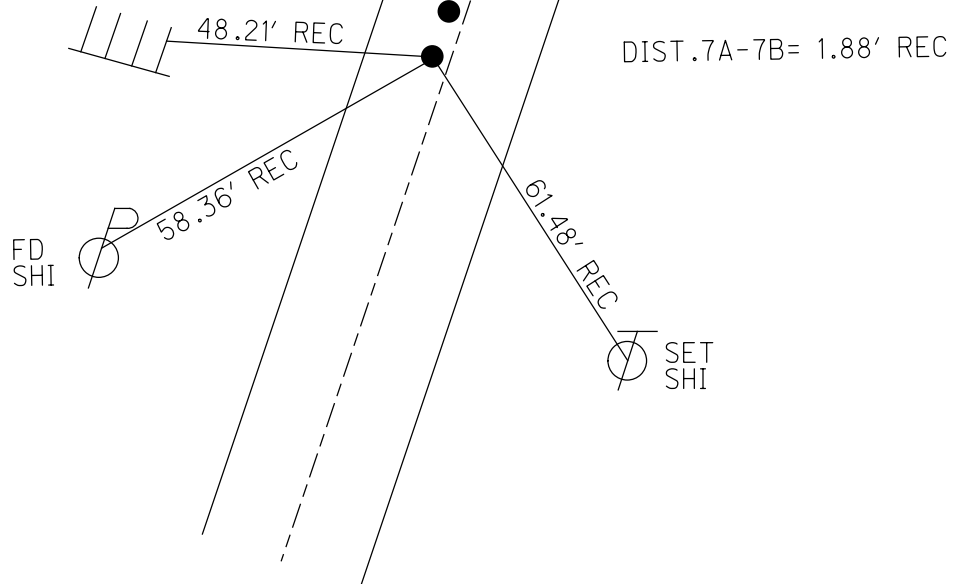
GRID: NORTHING: _____

EASTING: _____



RECORD:
 FD P.K./SHINNER
 12/20/1974
 D.N.F.
 7/26/1993
 9/3/09, KPM
 8/11/10, JMH
 9/14/21, DSA
 2/8/22, JFO
 7/13/23, JMR
 10/31/23, DSA

1ST ANGLE IRON
 BILLBOARD



O.D.O.T. DISTRICT 2 SURVEY OFFICE (USE ONLY)

PERSONNEL

REFERENCE NO. 8

SHEET 13 OF 56

NOTES RHOADES
 H.C. AUBLE
 R.C. ASTON
NIESE

DATE 10/31/23
 WEATHER CLOUDY
 TEMP. 40°

ROUTE SR 4
 COUNTY SENECA
 TOWNSHIP VENICE
 SECTION 15

DWG BY RHOADES PID 101241

T 1 N R 17 E

TYPE MONUMENT MAG/WASHER

ON SURFACE - ~~BELOW~~ ON

OFFSET CL PAVEMENT ON LT : RT

9.5' TO LT EDGE PAVEMENT


STATION: 205+28.84

HORZ.DATUM: NAD83(2011)

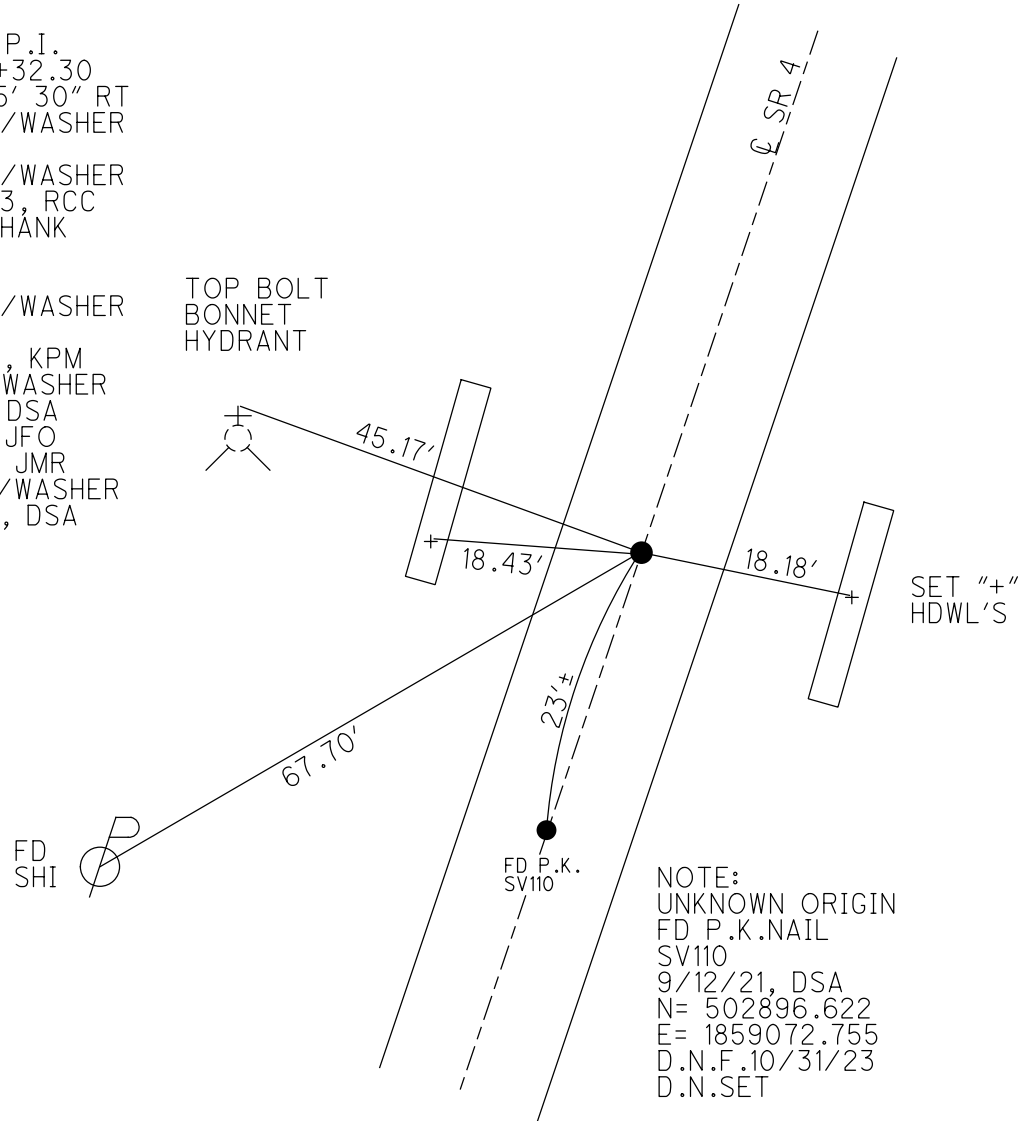
GEOID: NAVD88 2018

GRID: NORTHING: 502919.586

EASTING: 1859081.621



RECORD: P.I.
 STA. 205+32.30
 $\Delta = 0^\circ 15' 30''$ RT
 SET P.K./WASHER
 11/12/74
 SET P.K./WASHER
 10/6/1993, RCC
 FD P.K.SHANK
 SV111
 9/15/09
 SET P.K./WASHER
 FIN 111
 10/20/10, KPM
 FD P.K./WASHER
 9/12/21, DSA
 2/8/22, JFO
 7/13/23, JMR
 SET MAG/WASHER
 10/31/23, DSA



NOTE:
 UNKNOWN ORIGIN
 FD P.K.NAIL
 SV110
 9/12/21, DSA
 N= 502896.622
 E= 1859072.755
 D.N.F.10/31/23
 D.N.SET

O.D.O.T. DISTRICT 2 SURVEY OFFICE (USE ONLY)

PERSONNEL

REFERENCE NO. 8 A

SHEET 14 OF 56

NOTES RHOADES DATE 10/31/23
 H.C. AUBLE WEATHER 40°
 R.C. ASTON TEMP. 66°
NIESE

ROUTE SR 4
 COUNTY SENECA
 TOWNSHIP VENICE
 SECTION 15

DWG BY RHOADES PID 101241

T 1 N R 17 E

TYPE MONUMENT MAG/WASHER

ON SURFACE - ~~BELOW~~ ON

OFFSET 2.45' LT : ~~RT~~

7.7' TO LT EDGE PAVEMENT

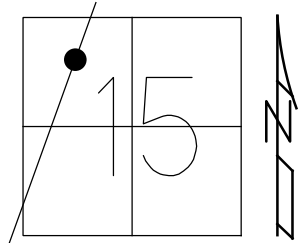
STATION: 215+95.12

HORZ.DATUM: NAD83(2011)

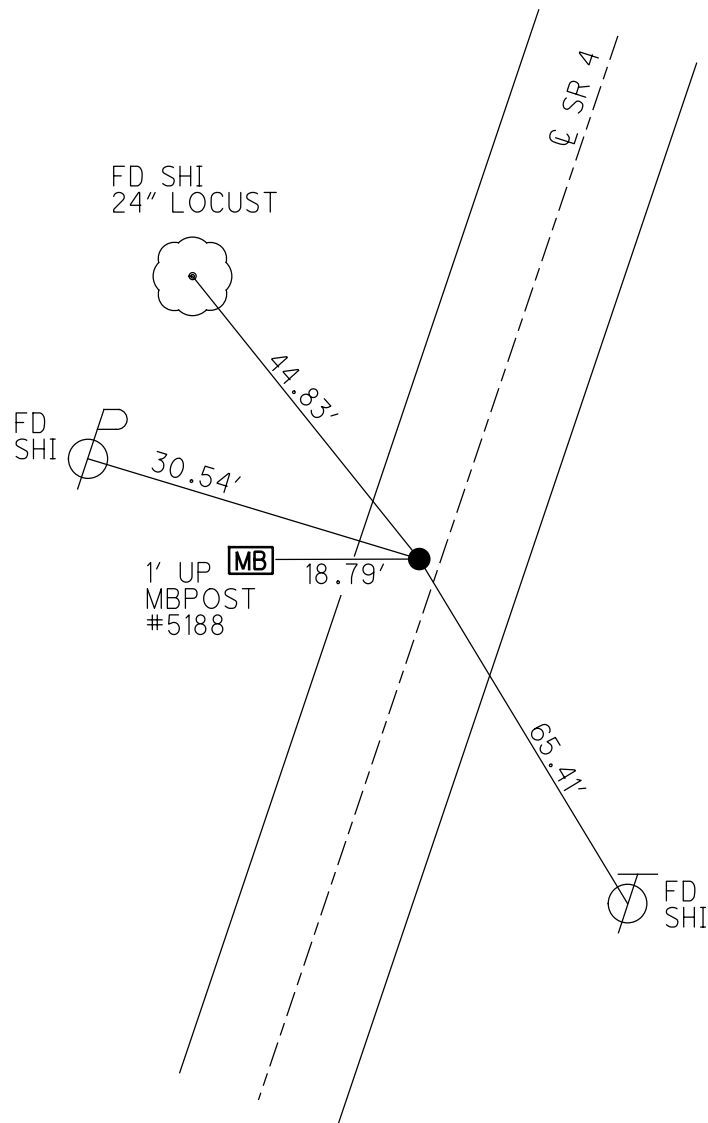
GEOID: NAVD88 2018

GRID: NORTHING: 503913.082

EASTING: 1859468.980



RECORD: P.I.
 STA. 215+99.72
 $\Delta = 02^\circ 05' RT$
 12/17/74
 SET P.K./WASHER
 ATOP P.K.NAIL
 10/6/1993 RCC
 FD P.K./WASHER
 SV112
 9/15/09
 SET P.K./WASHER
 FIN 112
 10/20/10, KPM
 FD P.K./WASHER
 REFA8
 9/15/21, DSA
 D.N.F
 REFA8
 2/8/22, JFO
 SET MAG/WASHER
 NEWREFA8
 7/25/22, DSA
 FD MAG/WASHER
 REF8A
 7/14/23, DSA
 SET MAG/WASHER
 10/31/23, DSA



O.D.O.T. DISTRICT 2 SURVEY OFFICE (USE ONLY)

PERSONNEL

REFERENCE NO. 9

SHEET 15 OF 56

NOTES RHOADES
 H.C. AUBLE
 R.C. MILLER

DATE 11/1/23
 WEATHER SUNNY
 TEMP. 36°

ROUTE SR 4
 COUNTY SENECA
 TOWNSHIP VENICE
 SECTION 15
 T 1 N R 17 E

DWG BY RHOADES PID 101241

TYPE MONUMENT MAG/WASHER

ON SURFACE - ~~BELOW~~ ON

OFFSET 4" ~~RT~~ : RT

9.7' TO RT EDGE PAVEMENT

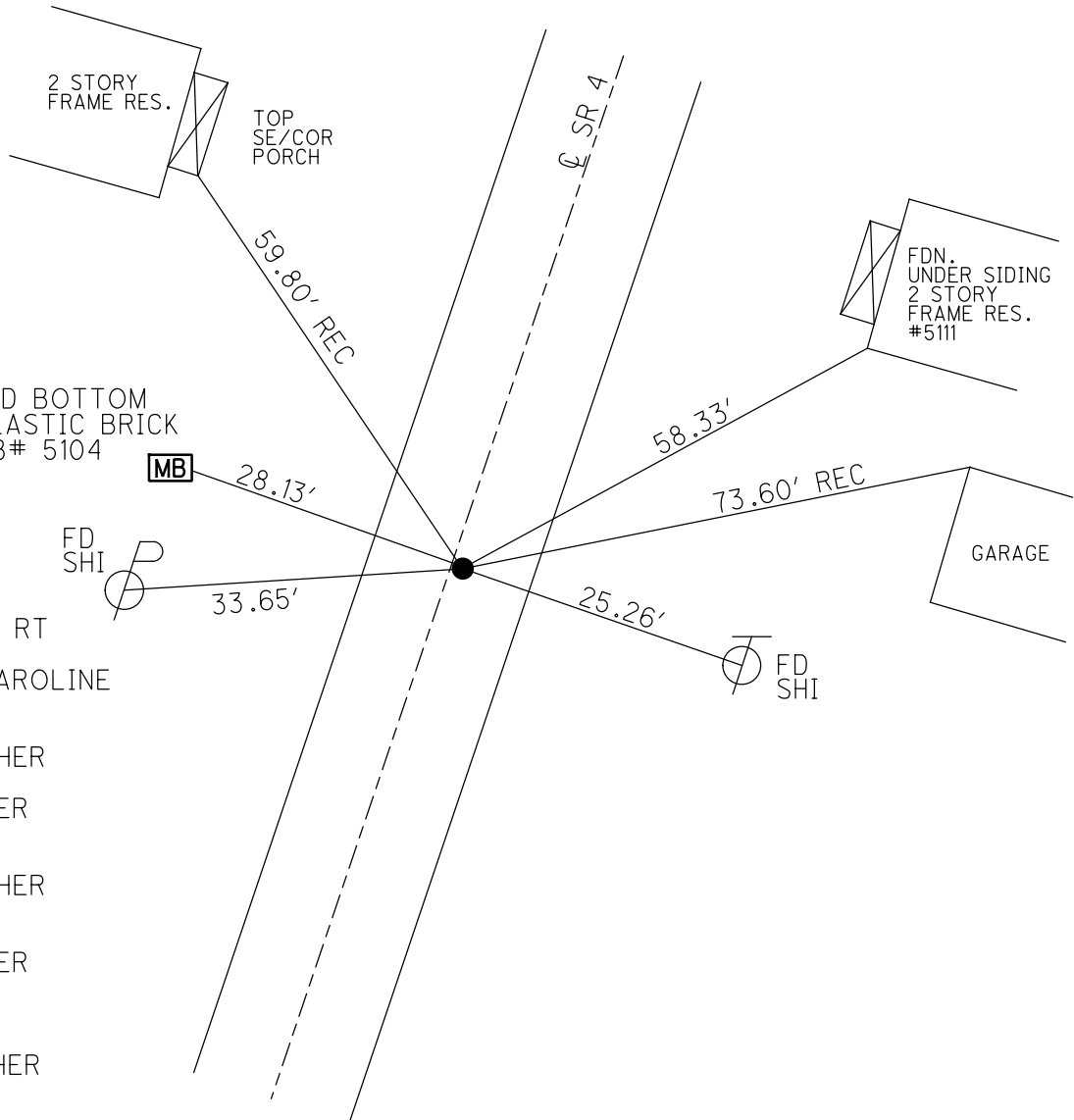
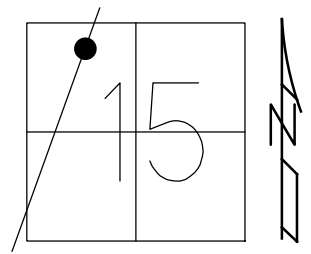
STATION: 220+45.22

HORZ.DATUM: NAD83(2011)

GEOID: NAVD88 2018

GRID: NORTHING: 504326.152

EASTING: 1859647.745




RECORD: P.I.
 STA. 220+50
 $\Delta = 0^\circ 32' 18''$ RT
 12/17/74
 VILLAGE OF CAROLINE
 CORP. LINE
 SET P.K./SHI
 SET P.K./WASHER
 10/6/199, RCC
 FD P.K./WASHER
 SV113
 9/15/09
 SET P.K./WASHER
 FIN 113
 10/20/10 KPM
 FD P.K./WASHER
 9/15/21, DSA
 2/8/22, JFO
 7/14/23, DSA
 SET MAG/WASHER
 11/1/23, DSA

O.D.O.T. DISTRICT 2 SURVEY OFFICE (USE ONLY)

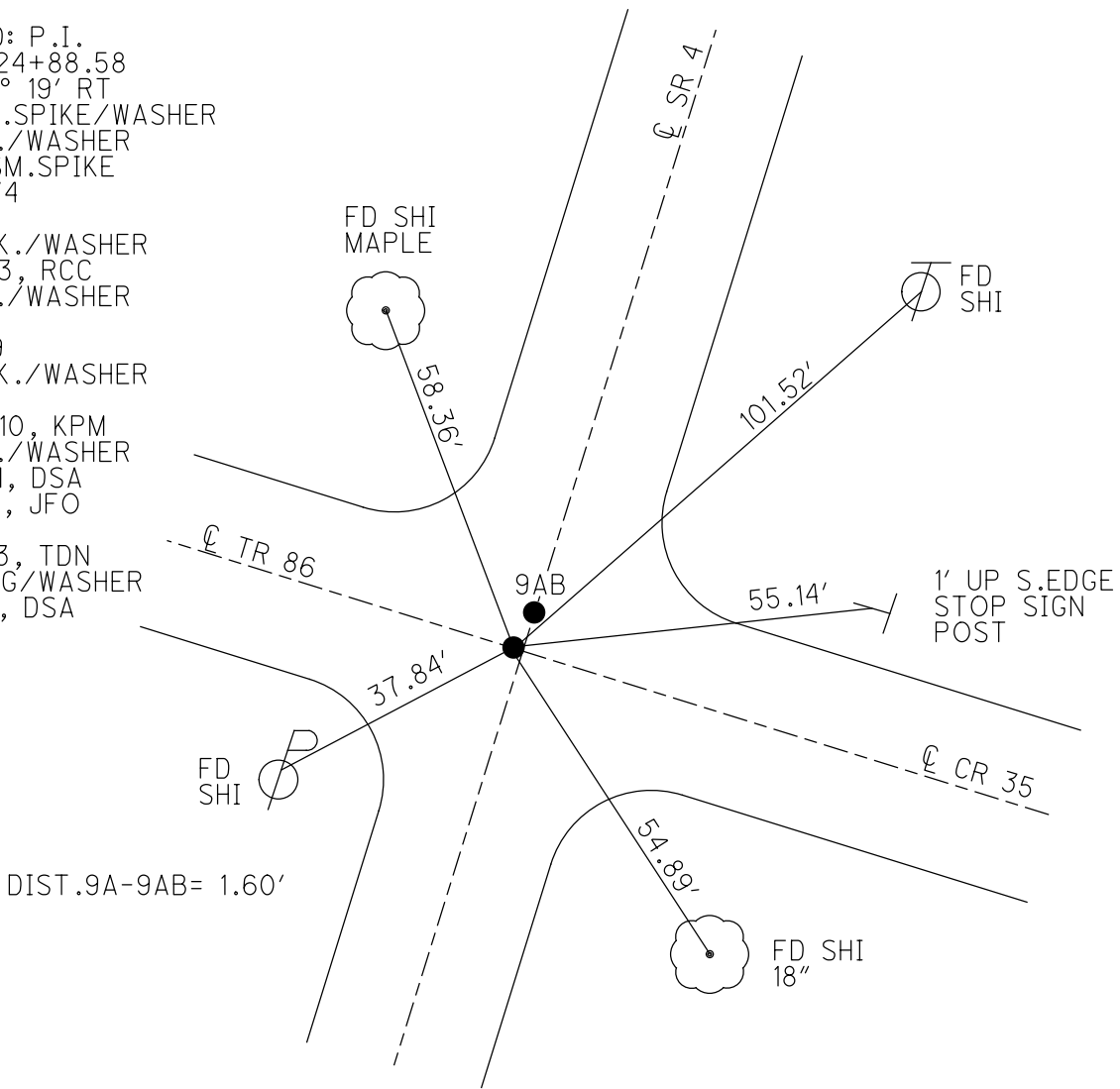
PERSONNEL _____ REFERENCE NO. 9 A SHEET 16 OF 56
 NOTES RHOADES DATE 11/1/23 ROUTE SR 4
 H.C. AUBLE WEATHER SUNNY COUNTY SENECA
 R.C. MILLER TEMP. 36° TOWNSHIP VENICE
 DWG BY RHOADES PID 101241 SECTION 15
 T 1 N R 17 E

TYPE MONUMENT MAG/WASHER
 ON SURFACE - ~~BELOW~~ ON
 OFFSET Q PAVEMENT 1.5' LT : ~~RT~~
9.0' TO LT EDGE PAVEMENT
 STATION: 224+53.64



HORZ. DATUM: NAD83(2011) GEOID: NAVD88 2018
 GRID: NORTHING: 504699.507 EASTING: 1859813.310

RECORD: P.I.
 STA. 224+88.58
 $\Delta = 00^\circ 19' RT$
 SET SM.SPIKE/WASHER
 FD P.K./WASHER
 ATOP SM.SPIKE
 12/18/74
 D.N.F.
 SET P.K./WASHER
 10/7/93, RCC
 FD P.K./WASHER
 SV114
 9/3/09
 SET P.K./WASHER
 FIN 114
 10/20/10, KPM
 FD P.K./WASHER
 9/15/21, DSA
 2/8/22, JFO
 REF9A
 7/17/23, TDN
 SET MAG/WASHER
 11/1/23, DSA



O.D.O.T. DISTRICT 2 SURVEY OFFICE (USE ONLY)

PERSONNEL

REFERENCE NO. 9 AB

SHEET 17 OF 56

NOTES RHOADES

DATE 11/1/23

ROUTE SR 4

H.C. AUBLE

WEATHER SUNNY

COUNTY SENECA

R.C. MILLER

TEMP. 36°

TOWNSHIP VENICE

SECTION 15

DWG BY RHOADES

PID 101241

T 1 N R 17 E

TYPE MONUMENT MAG/WASHER

ON SURFACE - ~~BELOW~~ ON

OFFSET ☑ PAVEMENT 1.0' LT : ~~RT~~

9.0' TO LT EDGE PAVEMENT


STATION: 224+55

HORZ.DATUM: NAD83(2011)

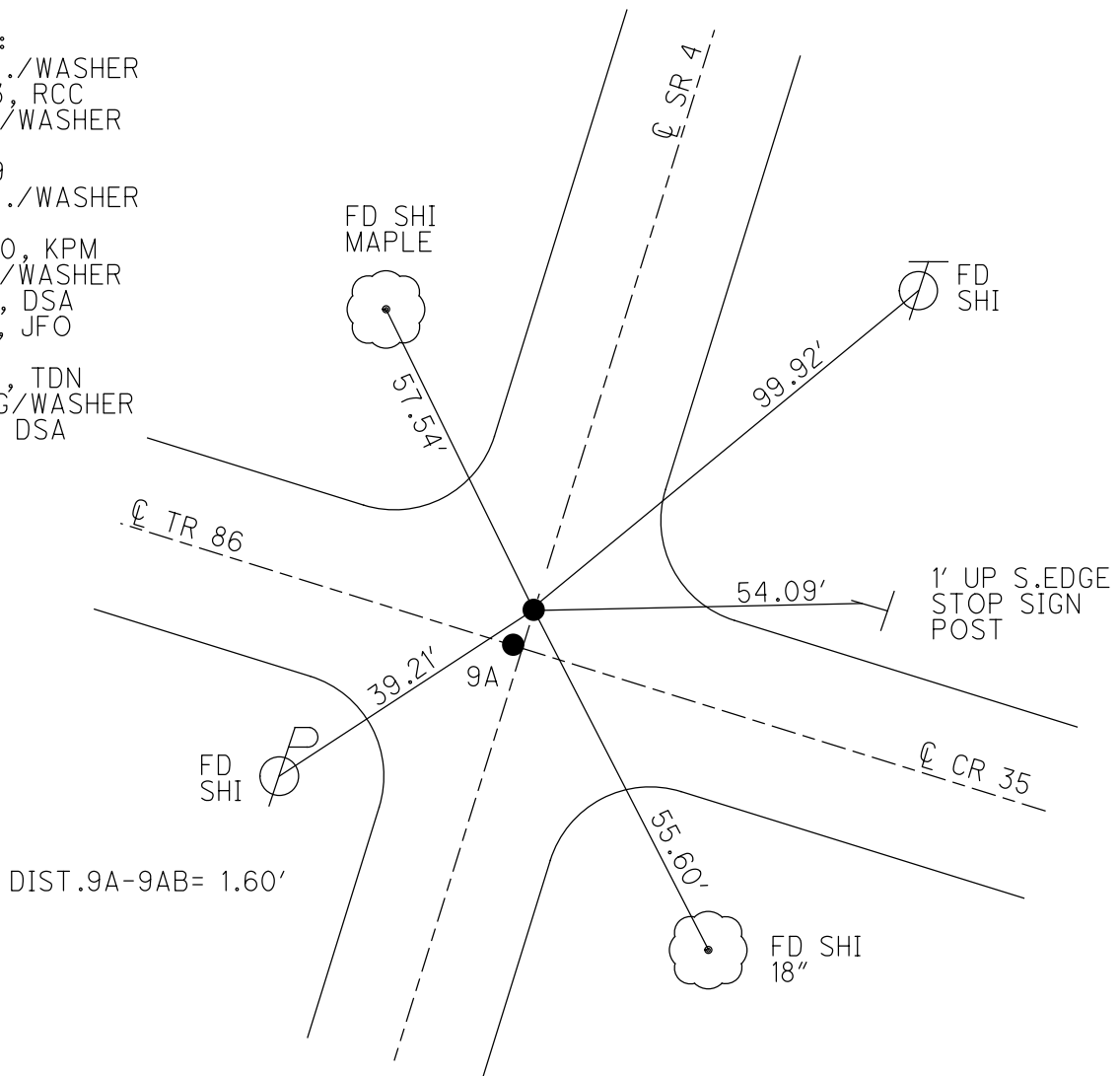
GEOID: NAVD88 2018

GRID: NORTHING: 504700.663

EASTING: 1859814.453



RECORD:
 SET P.K./WASHER
 10/7/93, RCC
 FD P.K./WASHER
 SV115
 9/15/09
 SET P.K./WASHER
 FIN 115
 10/20/10, KPM
 FD P.K./WASHER
 9/15/21, DSA
 2/8/22, JFO
 REF9AB
 7/17/23, TDN
 SET MAG/WASHER
 11/1/23, DSA



O.D.O.T. DISTRICT 2 SURVEY OFFICE (USE ONLY)

PERSONNEL	REFERENCE NO. <u>9 B</u>	SHEET <u>18</u> OF <u>56</u>
NOTES <u>RHOADES</u>	DATE <u>11/1/23</u>	ROUTE <u>SR 4</u>
H.C. <u>AUBLE</u>	WEATHER <u>SUNNY</u>	COUNTY <u>SENECA</u>
R.C. <u>MILLER</u>	TEMP. <u>36°</u>	TOWNSHIP <u>VENICE</u>
		SECTION <u>10</u>
DWG BY <u>RHOADES</u>	PID <u>101241</u>	T <u>1</u> N R <u>17</u> E

TYPE MONUMENT MAG/WASHER

ON SURFACE - ~~BELOW~~ ON

OFFSET \odot PAVEMENT 2.2' LT : ~~RT~~

9.4' TO LT EDGE PAVEMENT

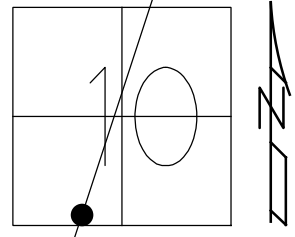
STATION: 228+48.33

HORZ.DATUM: NAD83(2011)

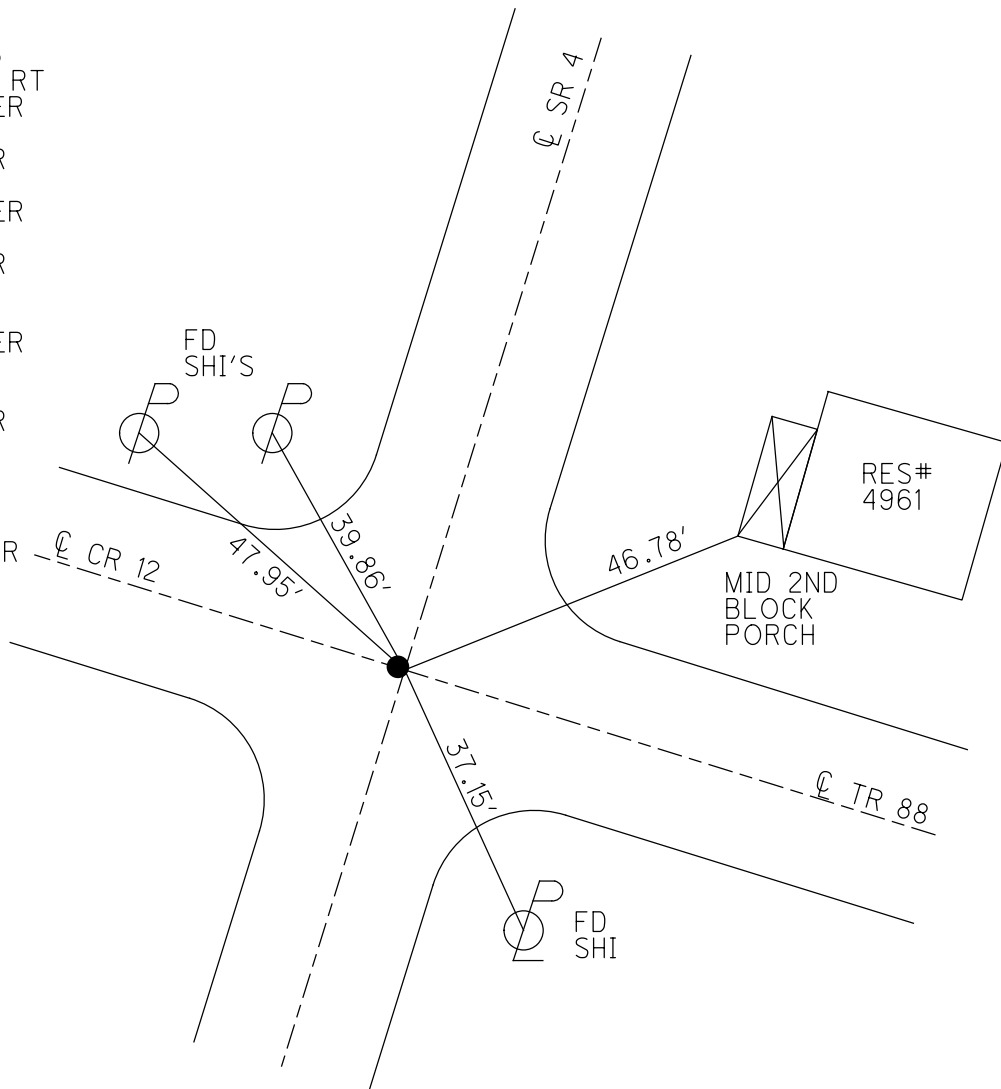
GEOID: NAVD88 2018

GRID: NORTHING: 505059.256

EASTING: 1859975.614



RECORD: P.I.
 STA. 228+53.33
 $\Delta = 02^\circ 06' 12''$ RT
 SET P.K./WASHER
 12/17/74
 FD P.K./WASHER
 3/16/1992
 SET P.K./WASHER
 10/7/1993, RCC
 FD P.K./WASHER
 SV116
 9/15/09
 SET P.K./WASHER
 FIN 116
 10/20/10, KPM
 FD P.K./WASHER
 9/15/21, DSA
 2/8/22, JFO
 REF9B
 7/17/23, TDN
 SET MAG/WASHER
 11/1/23, DSA



O.D.O.T. DISTRICT 2 SURVEY OFFICE (USE ONLY)

PERSONNEL

REFERENCE NO. 9 C

SHEET 19 OF 56

NOTES RHOADES DATE 11/1/23
 H.C. AUBLE WEATHER SUNNY
 R.C. MILLER TEMP. 36°

ROUTE SR 4
 COUNTY SENECA
 TOWNSHIP VENICE
 SECTION 10
 T 1 N R 17 E

DWG BY RHOADES PID 101241

TYPE MONUMENT MAG/WASHER

ON SURFACE - ~~BELOW~~ ON

OFFSET Q PAVEMENT ON LT : RT

10' TO RT EDGE PAVEMENT

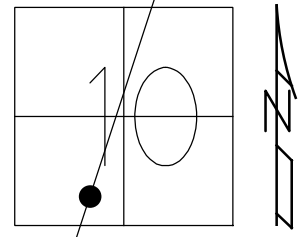
STATION: 229+93

HORZ.DATUM: NAD83(2011)

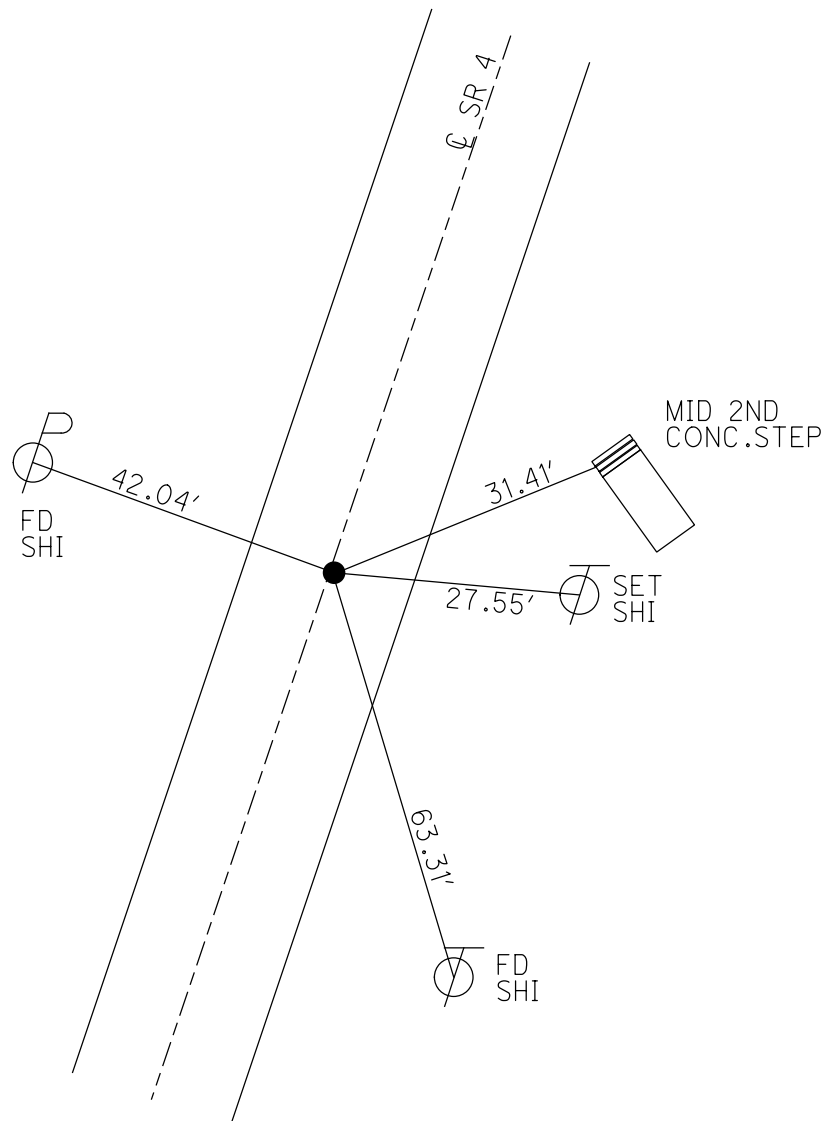
GEOID: NAVD88 2018

GRID: NORTHING: 505186.001

EASTING: 1860038.971



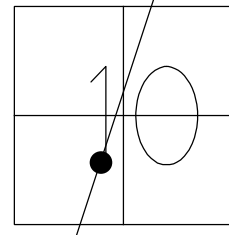
RECORD: P.C.
 STA. 229+96.76
 SET P.K./WASHER
 13/15/83
 FD P.K./WASHER
 SV117
 9/15/09
 SET P.K./WASHER
 FIN 117
 10/20/10 KPM
 FD P.K./WASHER
 9/15/21, DSA
 2/8/22, JFO
 REF9C
 7/17/23, TDN
 SET MAG/WASHER
 11/1/23, DSA



O.D.O.T. DISTRICT 2 SURVEY OFFICE (USE ONLY)

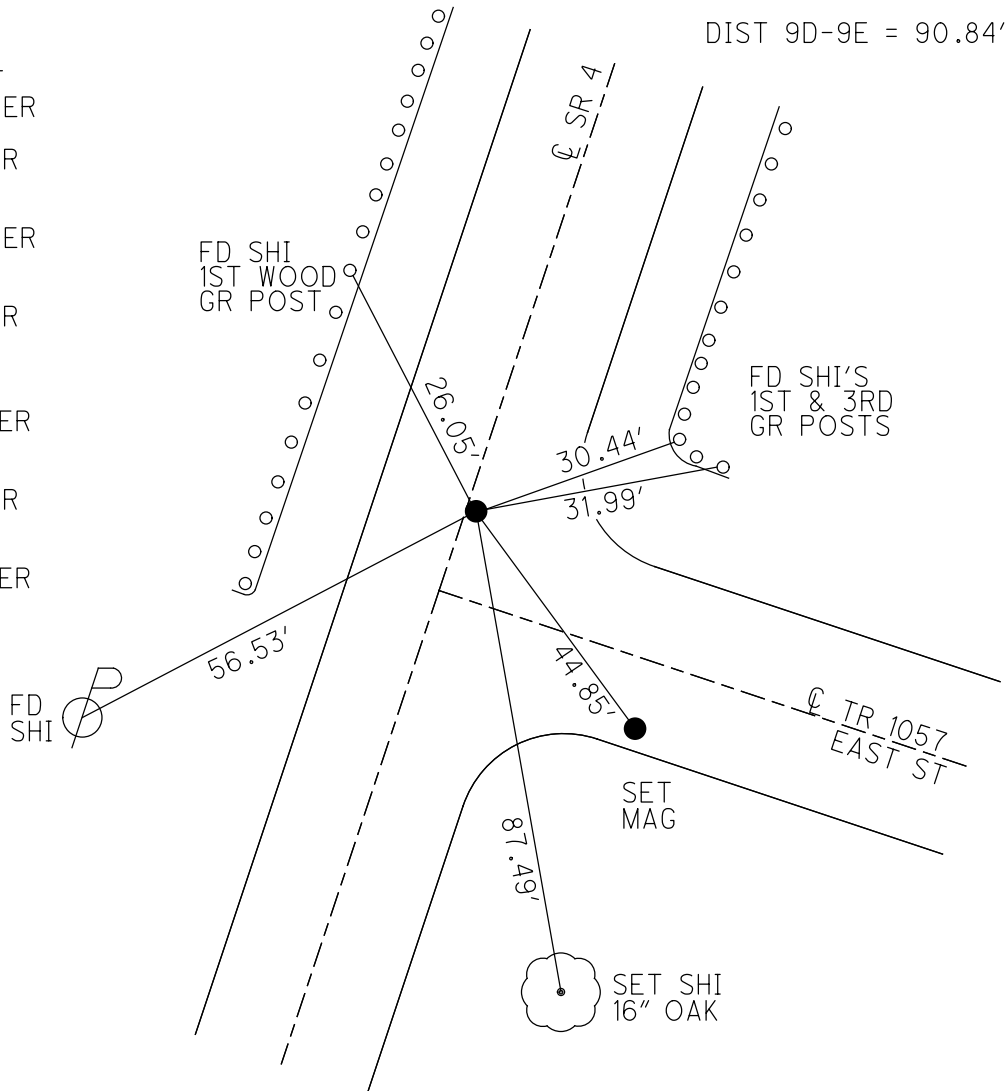
PERSONNEL	REFERENCE NO. <u>9 D</u>	SHEET <u>20</u> OF <u>56</u>
NOTES <u>RHOADES</u>	DATE <u>11/1/23</u>	ROUTE <u>SR 4</u>
H.C. <u>AUBLE</u>	WEATHER <u>SUNNY</u>	COUNTY <u>SENECA</u>
R.C. <u>MILLER</u>	TEMP. <u>36°</u>	TOWNSHIP <u>VENICE</u>
DWG BY <u>RHOADES</u>	PID <u>101241</u>	SECTION <u>10</u>
		T <u>1</u> N R <u>17</u> E

TYPE MONUMENT MAG/WASHER
 ON SURFACE - ~~BELOW~~ ON
 OFFSET C PAVEMENT 2.6' ~~LT~~ : RT
8.4' TO RT EDGE PAVEMENT
 STATION: 231+89.51



HORZ.DATUM: NAD83(2011) GEOID: NAVD88 2018
 GRID: NORTHING: 505364.969 EASTING: 1860127.231

RECORD: P.I.
 STA. 231+95.16
 $\Delta = 03^\circ 49' \text{ LT}$
 SET P.K./WASHER
 12/18/1974
 FD P.K./WASHER
 SV118
 9/15/09
 SET P.K./WASHER
 FIN 118
 10/18/10 KPM
 FD P.K./WASHER
 9/15/21, DSA
 D.N.F
 2/8/22, JFO
 SET MAG/WASHER
 NEWREFD9
 7/25/22, DSA
 FD P.K./WASHER
 REF9D
 7/17/23, TDN
 SET MAG/WASHER
 11/1/23, DSA

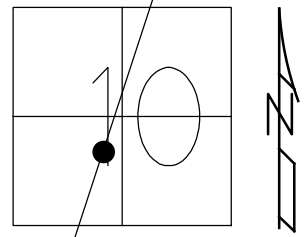


O.D.O.T. DISTRICT 2 SURVEY OFFICE (USE ONLY)

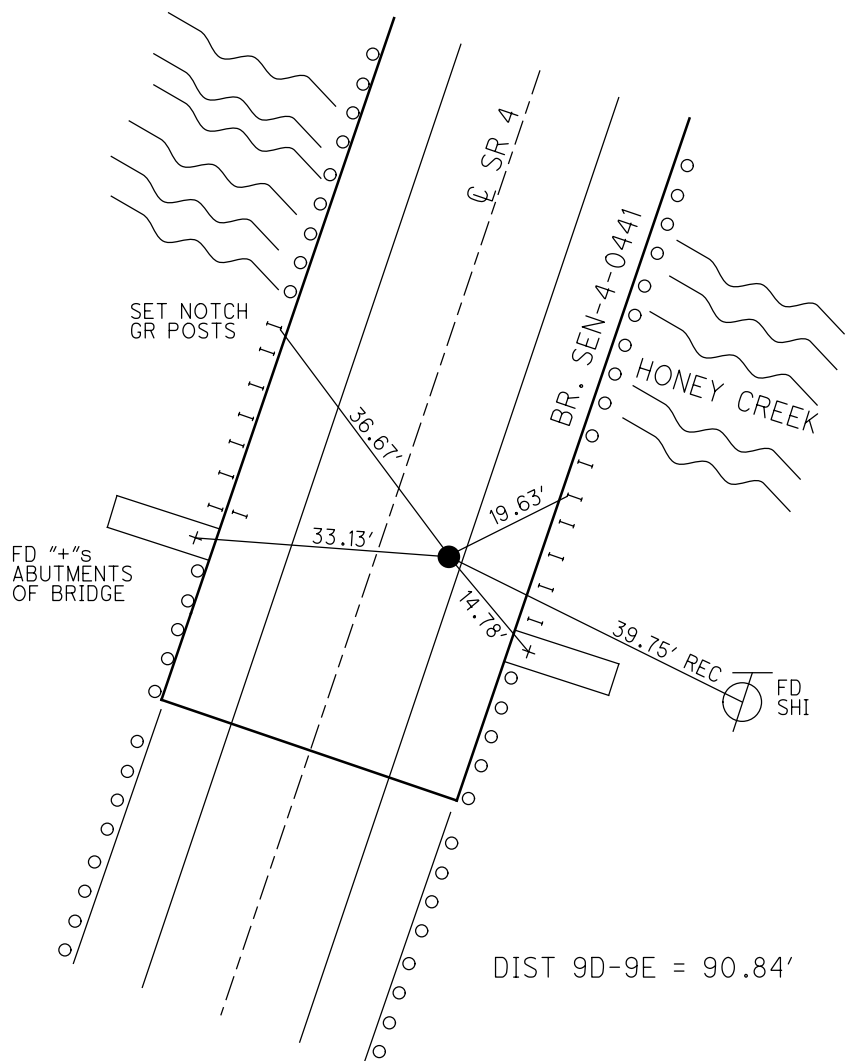
PERSONNEL	REFERENCE NO. <u>9 E</u>	SHEET <u>21</u> OF <u>56</u>
NOTES <u>RHOADES</u>	DATE <u>11/1/23</u>	ROUTE <u>SR 4</u>
H.C. <u>AUBLE</u>	WEATHER <u>SUNNY</u>	COUNTY <u>SENECA</u>
R.C. <u>MILLER</u>	TEMP. <u>36°</u>	TOWNSHIP <u>VENICE</u>
		SECTION <u>10</u>
DWG BY <u>RHOADES</u>	PID <u>101241</u>	T <u>1</u> N R <u>17</u> E

TYPE MONUMENT DRILL HOLE
 ON SURFACE - ~~BELOW~~ ON
 OFFSET \odot PAVEMENT 9.3' ~~LT~~ : RT
1.5' TO RT EDGE PAVEMENT
 STATION: 232+80.35

HORIZ.DATUM: NAD83(2011) GEOID: NAVD88 2018
 GRID: NORTHING: 505444.834 EASTING: 1860170.385



RECORD: P.I.
 SET P.K./WASHER
 3/15/83
 REF.1931 PLAN
 $\Delta = 7^{\circ}15'$ LT
 $D = 1^{\circ}15'$
 $T = 290.38'$
 $E = 9.19'$
 $L = 580'$
 $R = 4583.75'$
 NEW STRUCTURE
 FD DRILL HOLE
 SV119
 9/15/09
 FIN 119
 10/18/10 KPM
 FD DRILLH
 9/15/21, DSA
 2/8/22, JFO
 REF9E
 7/17/23, TDN
 11/1/23, DSA

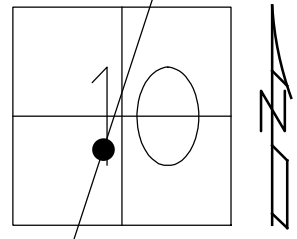


DIST 9D-9E = 90.84'

O.D.O.T. DISTRICT 2 SURVEY OFFICE (USE ONLY)

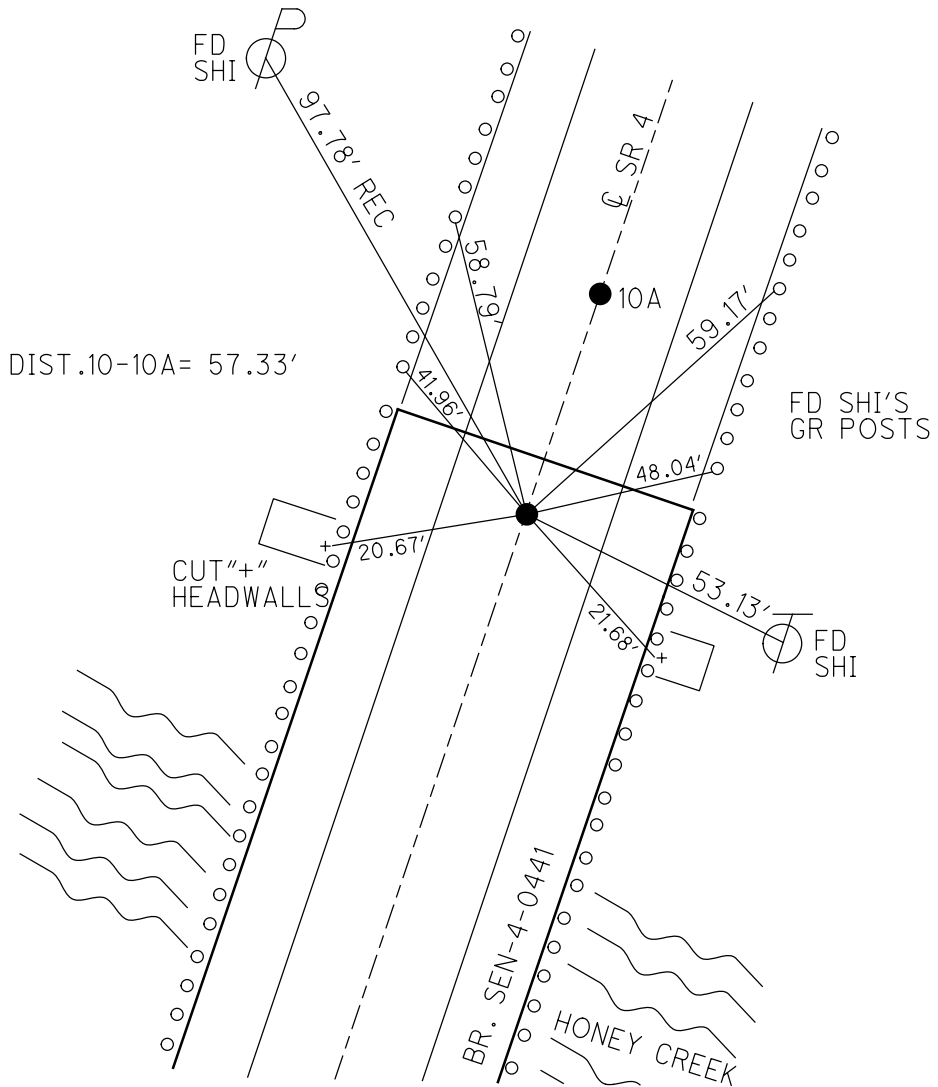
PERSONNEL _____ REFERENCE NO. 10 SHEET 22 OF 56
 NOTES RHOADES DATE 11/1/23 ROUTE SR 4
 H.C. AUBLE WEATHER SUNNY COUNTY SENECA
 R.C. MILLER TEMP. 36° TOWNSHIP VENICE
 DWG BY RHOADES PID 101241 SECTION 10
 T 1 N R 17 E

TYPE MONUMENT DRILL HOLE
 ON SURFACE - ~~BELOW~~ ON
 OFFSET \odot PAVEMENT ON LT : RT
11.2' TO LT EDGE PAVEMENT
 STATION: 234+10.07



HORIZ.DATUM: NAD83(2011) GEOID: NAVD88 2018
 GRID: NORTHING: 505567.817 EASTING: 1860211.594

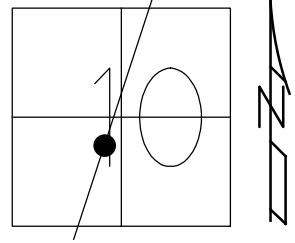
RECORD: P.I.
 STA: 234+14.95
 $\Delta = 00^{\circ} 02' 48''$ LT
 SET P.K./WASHER
 ATOP P.K.
 12/18/1974
 NEW STRUCTURE
 FD DRILLH
 SV120
 9/15/09
 FIN 120
 10/18/10 KPM
 FD DRILLH
 2/8/22, JFO
 REF10
 7/17/23, TDN
 11/1/23, DSA



O.D.O.T. DISTRICT 2 SURVEY OFFICE (USE ONLY)

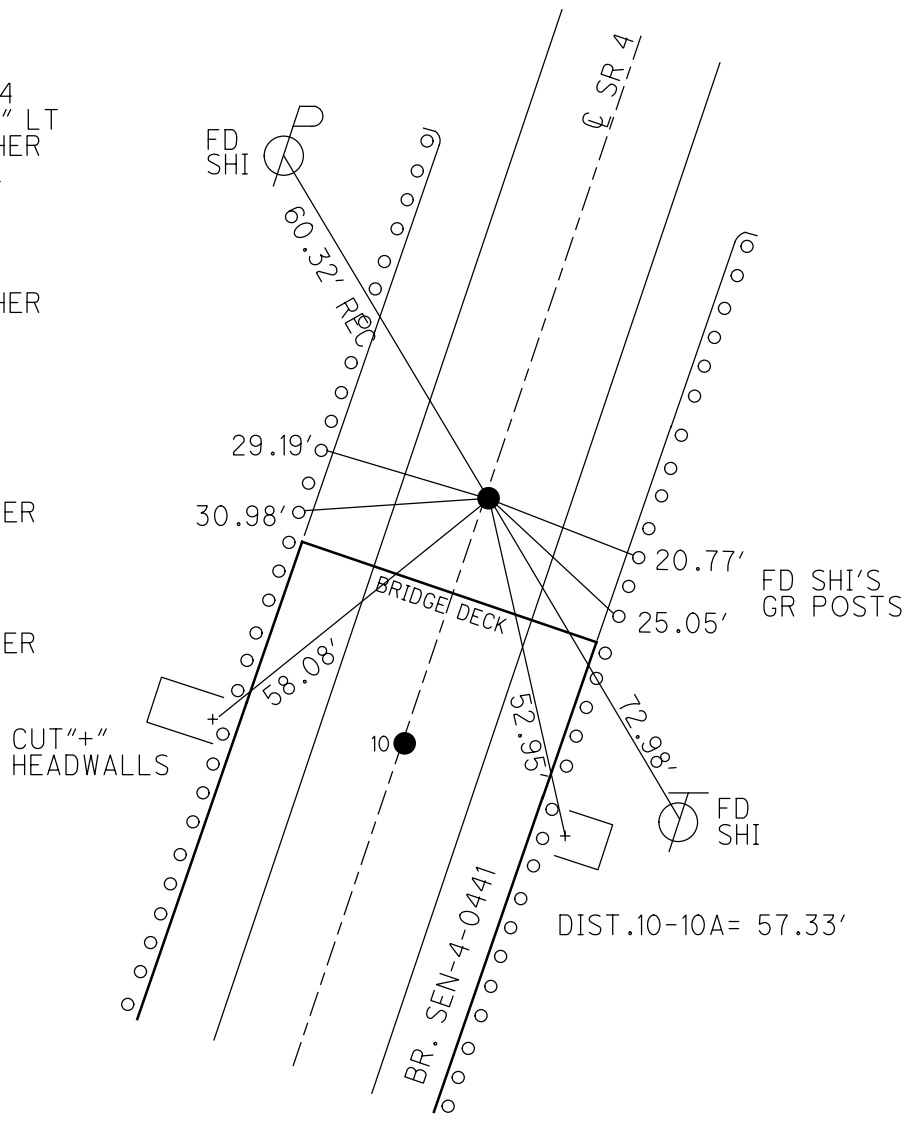
PERSONNEL _____ REFERENCE NO. 10 A SHEET 23 OF 56
 NOTES RHOADES DATE 11/1/23 ROUTE SR 4
 H.C. AUBLE WEATHER SUNNY COUNTY SENECA
 R.C. MILLER TEMP. 36° TOWNSHIP VENICE
 DWG BY RHOADES PID 101241 SECTION 10
 T 1 N R 17 E

TYPE MONUMENT MAG/WASHER
 ON SURFACE - ~~BELOW~~ ON _____
 OFFSET \odot PAVEMENT 1.9' \pm : RT
9.0' TO RT EDGE PAVEMENT
 STATION: 234+67.44



HORZ.DATUM: NAD83(2011) GEOID: NAVD88 2018
 GRID: NORTHING: 505620.792 EASTING: 1860233.533

RECORD: P.I.
 STA: 234+72+14
 $\Delta = 02^\circ 26' 12''$ LT
 SET P.K./WASHER
 ATOP P.K.NAIL
 12/18/74
 FD P.K.SHANK
 SV121
 9/15/09
 SET P.K./WASHER
 FIN 121
 10/18/10, KPM
 FD P.K. SHANK
 REFA10
 9/15/21, DSA
 D.N.F
 2/8/22, JFO
 SET MAG/WASHER
 REFA10
 7/25/22, DSA
 REF10A
 7/17/23, TDN
 SET MAG/WASHER
 11/1/23, DSA



O.D.O.T. DISTRICT 2 SURVEY OFFICE (USE ONLY)

PERSONNEL

REFERENCE NO. 10 B

SHEET 24 OF 56

NOTES RHOADES

DATE 11/1/23

ROUTE SR 4

H.C. AUBLE

WEATHER SUNNY

COUNTY SENECA

R.C. MILLER

TEMP. 36°

TOWNSHIP VENICE

SECTION 10

DWG BY RHOADES

PID 101241

T 1 N R 17 E

TYPE MONUMENT MAG/WASHER

ON SURFACE - ~~BELOW~~ ON

OFFSET C PAVEMENT 0.6' ~~LT~~ : RT

11.9' TO LT EDGE PAVEMENT

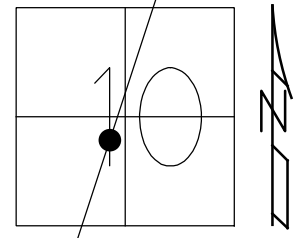
STATION: 235+70.89

HORZ.DATUM: NAD83(2011)

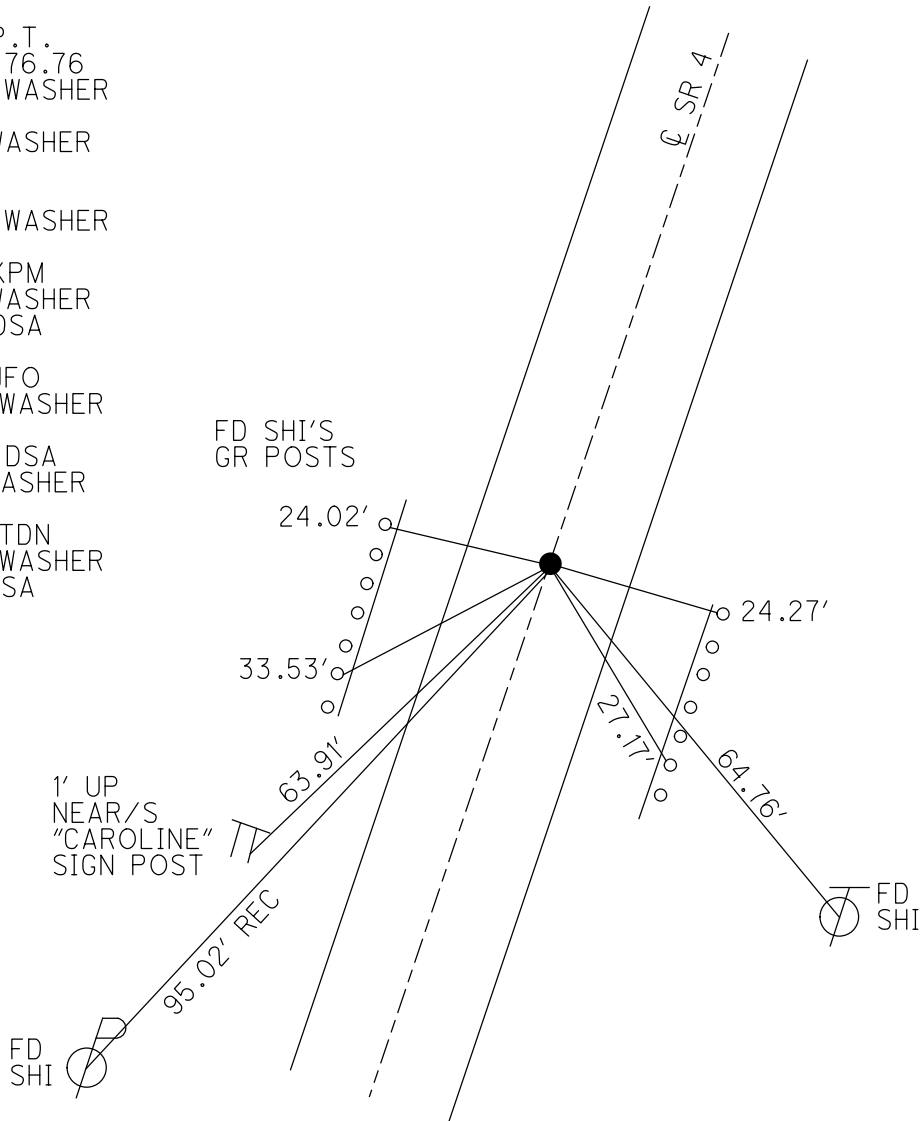
GEOID: NAVD88 2018

GRID: NORTHING: 505718.236

EASTING: 1860268.198



RECORD: P.T.
 STA: 235+76.76
 SET P.K./WASHER
 3/16/92
 FD P.K./WASHER
 SV122
 9/15/09
 SET P.K./WASHER
 FIN 122
 10/18/10 KPM
 FD P.K./WASHER
 9/15/21, DSA
 D.N.F
 2/8/22, JFO
 SET MAG/WASHER
 REFB10
 7/25/22, DSA
 FD MAG/WASHER
 REF10B
 7/17/23, TDN
 SET MAG/WASHER
 11/1/23, DSA



O.D.O.T. DISTRICT 2 SURVEY OFFICE (USE ONLY)

PERSONNEL

REFERENCE NO. 10 C

SHEET 25 OF 56

NOTES RHOADES

DATE 11/1/23

ROUTE SR 4

H.C. AUBLE

WEATHER SUNNY

COUNTY SENECA

R.C. MILLER

TEMP. 36°

TOWNSHIP VENICE

DWG BY RHOADES

PID 101241

SECTION 10

T 1 N R 17 E

TYPE MONUMENT MAG/WASHER

ON SURFACE - ~~BELOW~~ ON

OFFSET Q PAVEMENT 1.0' LT : ~~RT~~

10.8' TO RT EDGE PAVEMENT

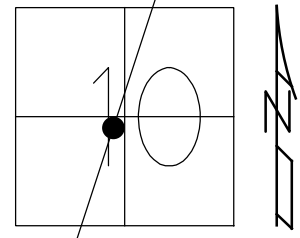
STATION: 247+66.20

HORZ. DATUM: NAD83(2011)

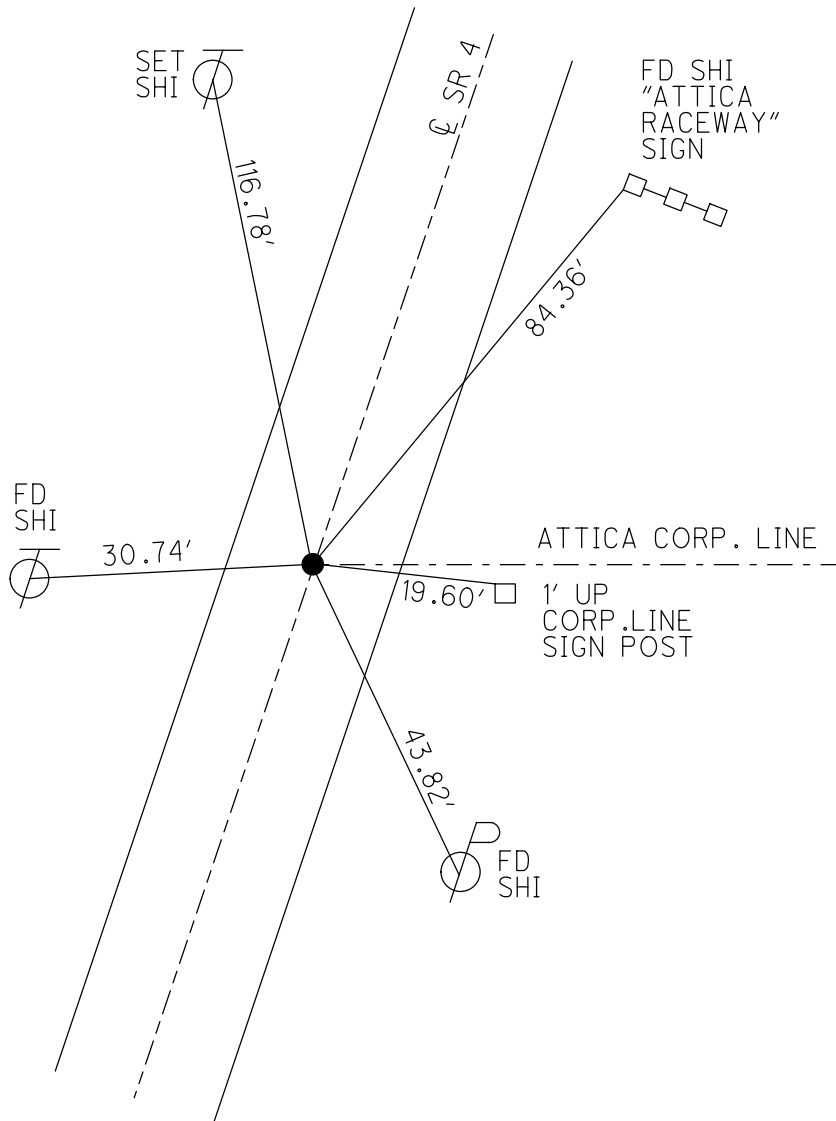
GEOID: NAVD88 2018

GRID: NORTHING: 506843.960

EASTING: 1860670.152



RECORD: P.I.
 STA: 247+70.04
 $\Delta = 00^\circ 14' RT$
 SET P.K./WASHER
 ATOP P.K.NAIL
 12/18/74
 FD P.K./WASHER
 9/26/1991
 FD P.K./WASHER
 SV122
 9/15/09
 SET P.K./WASHER
 FIN 122
 10/18/10 KPM
 FD P.K./WASHER
 9/15/21, DSA
 D.N.F.
 2/28/22, JFO
 SET MAG/WASHER
 REFC10
 7/25/22, DSA
 FD MAG/WASHER
 REF10C
 7/17/23, TDN
 SET MAG/WASHER
 11/1/23, DSA



O.D.O.T. DISTRICT 2 SURVEY OFFICE (USE ONLY)

PERSONNEL

REFERENCE NO. 11

SHEET 26 OF 56

NOTES RHOADES

DATE 11/1/23

ROUTE SR 4

H.C. AUBLE

WEATHER SUNNY

COUNTY SENECA

R.C. MILLER

TEMP. 36°

TOWNSHIP VENICE

SECTION 10

DWG BY RHOADES PID 101241

T 1 N R 17 E

TYPE MONUMENT MAG/WASHER

ON SURFACE - ~~BELOW~~ ON

OFFSET CL PAVEMENT 1.1' ~~LT~~ : RT

9.1' TO RT EDGE PAVEMENT

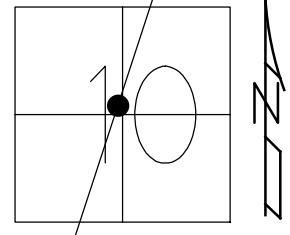
STATION: 255+07

HORZ.DATUM: NAD83(2011)

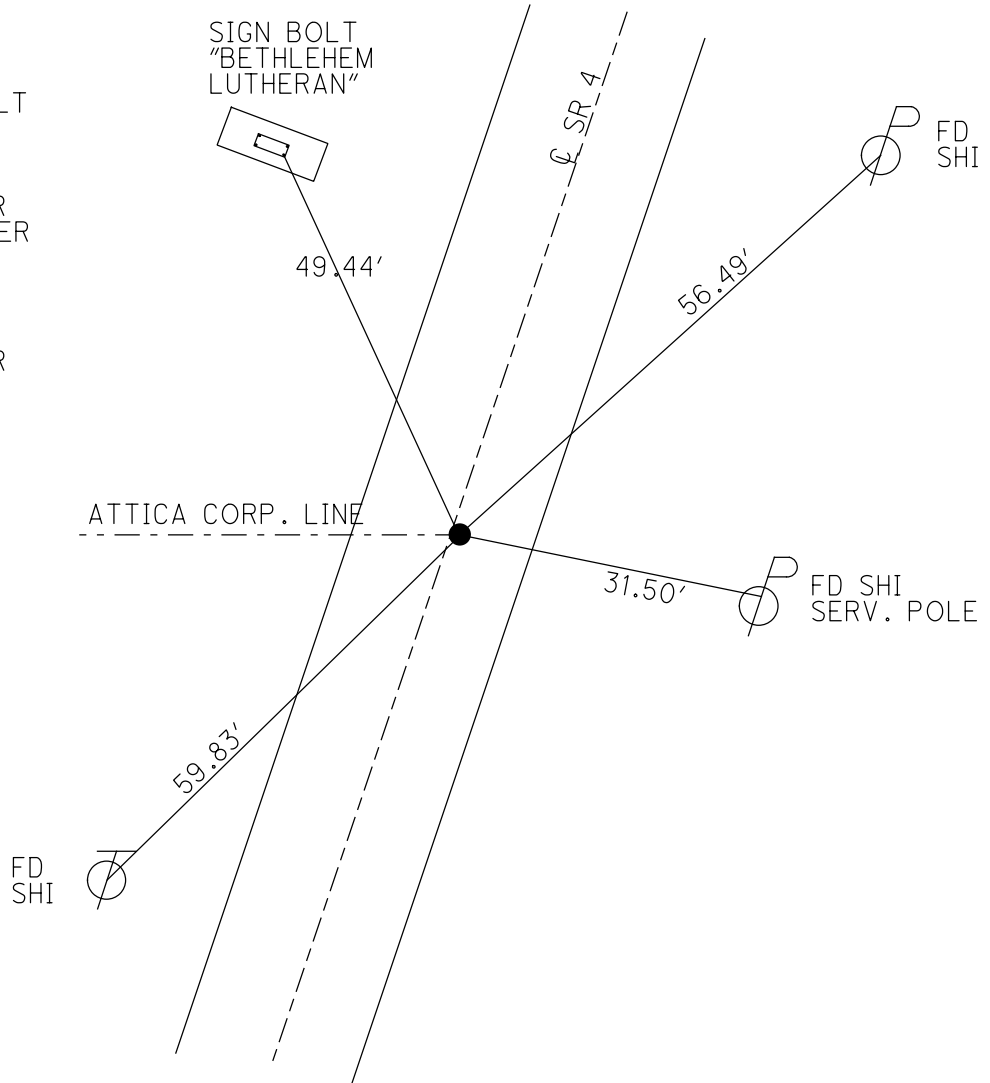
GEOID: NAVD88 2018

GRID: NORTHING: 507540.191

EASTING: 1860922.916



RECORD: P.I.
 STA: 255+12.92
 $\Delta = 00^{\circ} 16' 36''$ LT
 FD R.R.SPIKE
 3.5" DOWN
 7/31/1974
 SET P.K./WASHER
 ATOP P.K./WASHER
 10/7/1993, RCC
 FD P.K./WASHER
 SV124
 9/15/09
 SET P.K./WASHER
 FIN 124
 10/21/10, KPM
 FD P.K./WASHER
 9/15/21, DSA
 2/8/22, JFO
 REF11
 7/17/23, TDN
 SET MAG/WASHER
 11/1/23, DSA



O.D.O.T. DISTRICT 2 SURVEY OFFICE (USE ONLY)

PERSONNEL

REFERENCE NO. 11 A

SHEET 27 OF 56

NOTES RHOADES

DATE 10/18/23

ROUTE SR 4

H.C. AUBLE

WEATHER CLOUDY

COUNTY SENECA

R.C. ASTON

TEMP. 59°

TOWNSHIP VENICE

NIESE

SECTION 10

DWG BY RHOADES

PID 101241

T 1 N R 17 E

TYPE MONUMENT MAG/WASHER

ON SURFACE - ~~BELOW~~ ON

OFFSET 0 PAVEMENT 1' LT : RT

9.5' TO RT EDGE PAVEMENT

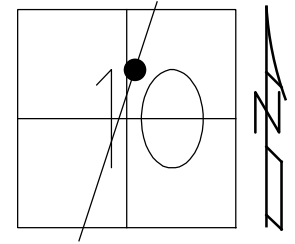
STATION: 260+70.77

HORZ. DATUM: NAD83 2011

GEOID: NAVD88 2018

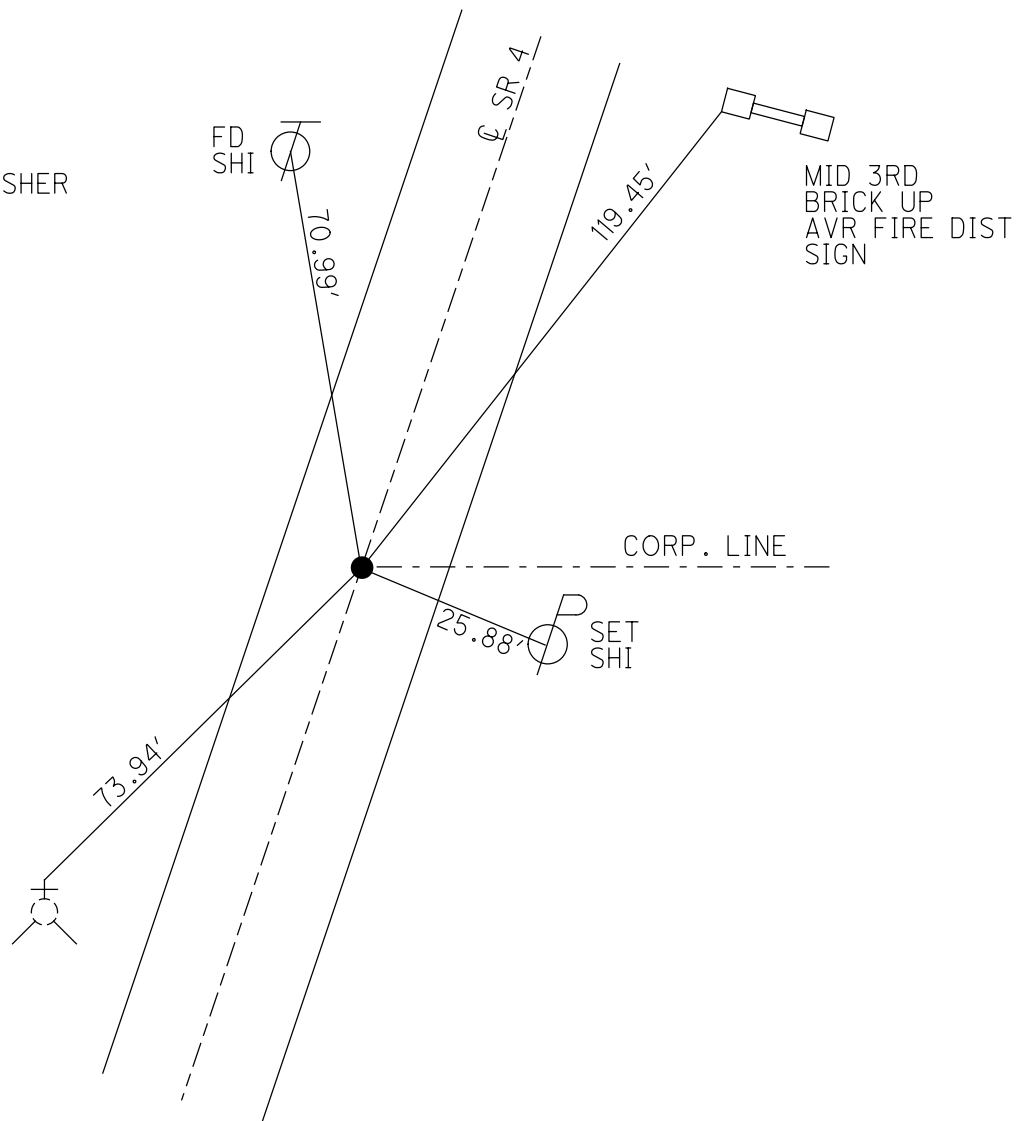
GRID: NORTHING: 508071.065

EASTING: 1861113.090



RECORD:
 STA: 260+77
 FD R.R.SPIKE
 5" DOWN
 7/31/1974
 SET SM.SPIKE/WASHER
 ATOP
 SET P.K./WASHER
 10/7/93, RCC
 FD P.K./WASHER
 SV125
 9/15/09
 FD P.K./WASHER
 8/12/10, KPM
 SET P.K./WASHER
 FIN125
 10/21/10 KPM
 FD P.K./ WASHER
 REFA11
 4/18/19, JFO
 8/19/19, JFO
 REF11A
 7/17/23, TDN
 SET MAG/WASHER
 10/18/23, DSA

CTR. TOP
 BOLT
 HYDRANT



O.D.O.T. DISTRICT 2 SURVEY OFFICE (USE ONLY)

PERSONNEL

REFERENCE NO. 12

SHEET 28 OF 56

NOTES RHOADES

DATE 10/18/23

ROUTE SR 4

H.C. AUBLE

WEATHER CLOUDY

COUNTY SENECA

R.C. ASTON

TEMP. 59°

TOWNSHIP VENICE

NIESE

SECTION 10

DWG BY NIESE PID 101241

T 1 N R 17 E

TYPE MONUMENT MAG/WASHER

ON SURFACE - ~~BELOW~~ ON

OFFSET Q PAVEMENT ON LT : RT

- TO - EDGE PAVEMENT

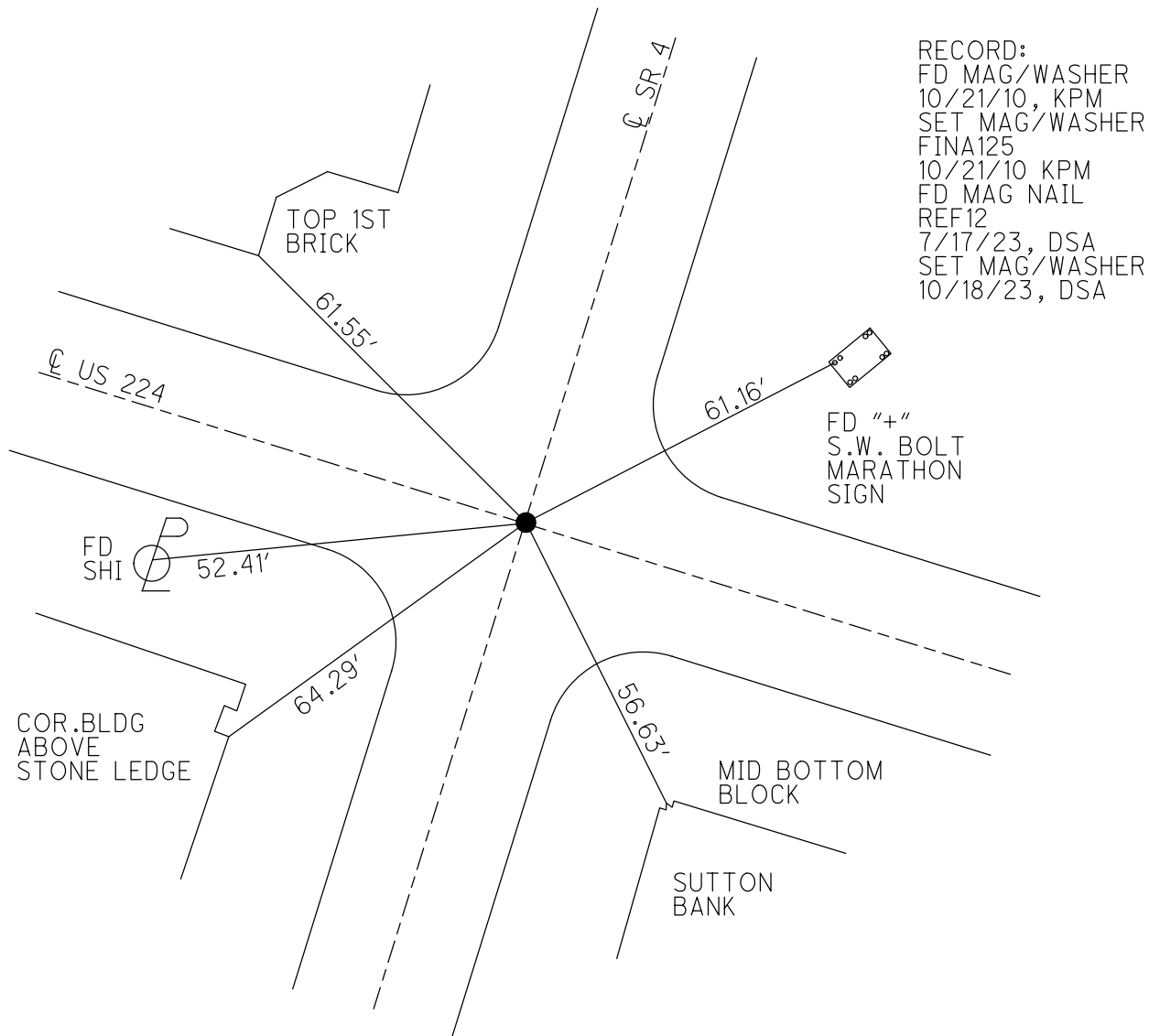
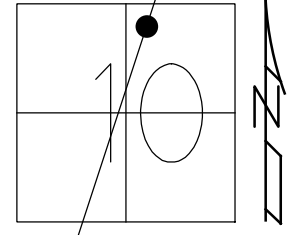
STATION: 276+96

HORIZ.DATUM: NAD83 2011

GEOID: NAVD88 2018

GRID: NORTHING: 509593.816

EASTING: 1861657.599



O.D.O.T. DISTRICT 2 SURVEY OFFICE (USE ONLY)

PERSONNEL

REFERENCE NO. 13

SHEET 29 OF 56

NOTES RHOADES
 H.C. AUBLE
 R.C. ASTON
NIESE

DATE 10/18/23
 WEATHER CLOUDY
 TEMP. 59°

ROUTE SR 4
 COUNTY SENECA
 TOWNSHIP VENICE
 SECTION 3
 T 1 N R 17 E

DWG BY RHOADES PID 101241

TYPE MONUMENT MAG/WASHER

ON SURFACE - ~~BELOW~~ ON

OFFSET Q PAVEMENT ON LT : RT

11.0' TO RT EDGE PAVEMENT

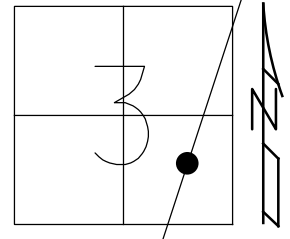
STATION: 302+35.63 (OLD CORP. LINE)

HORZ. DATUM: NAD83 2011

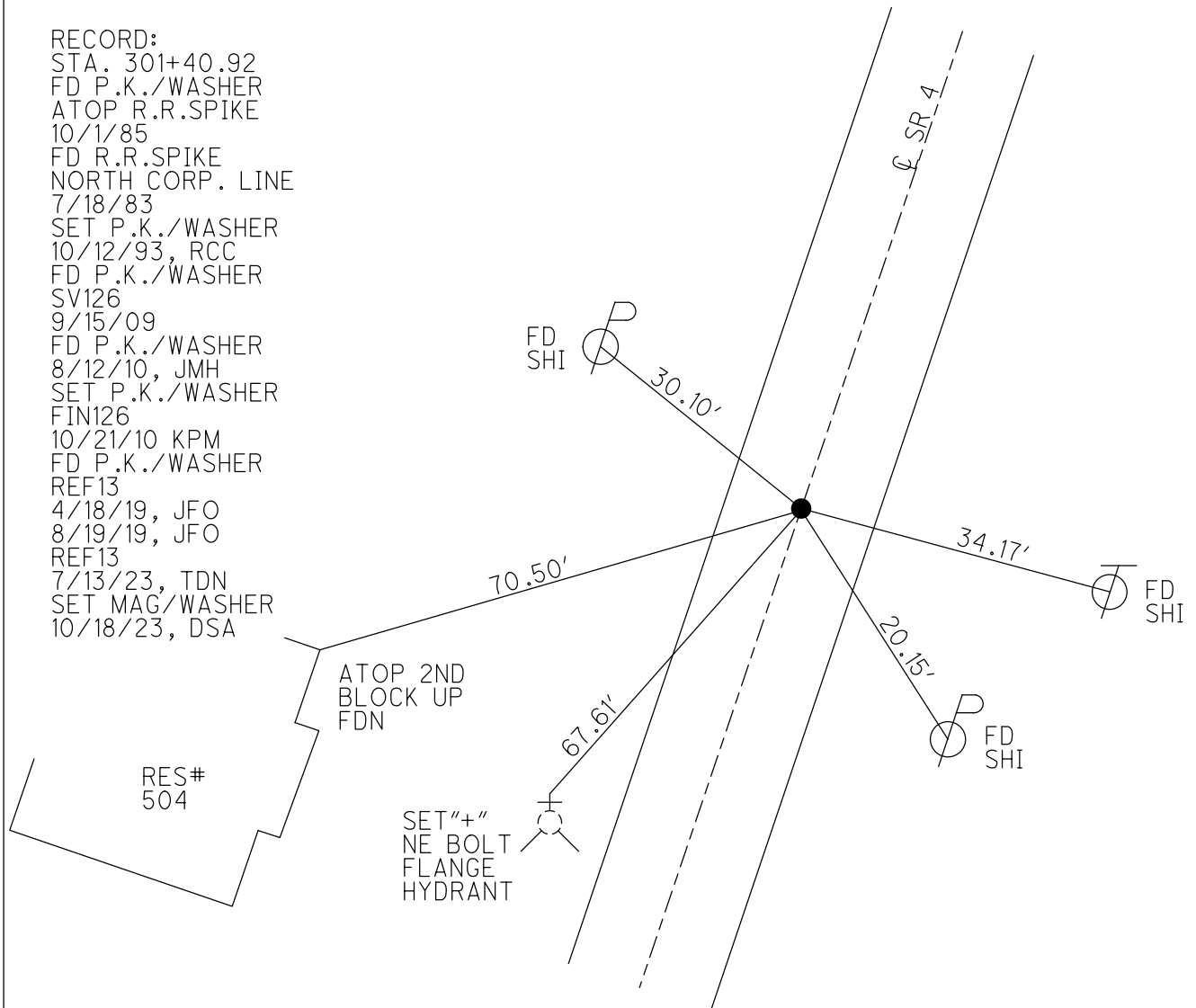
GEOID: NAVD88 2018

GRID: NORTHING: 511992.688

EASTING: 1862515.586



RECORD:
 STA. 301+40.92
 FD P.K./WASHER
 ATOP R.R.SPIKE
 10/1/85
 FD R.R.SPIKE
 NORTH CORP. LINE
 7/18/83
 SET P.K./WASHER
 10/12/93, RCC
 FD P.K./WASHER
 SV126
 9/15/09
 FD P.K./WASHER
 8/12/10, JMH
 SET P.K./WASHER
 FIN126
 10/21/10 KPM
 FD P.K./WASHER
 REF13
 4/18/19, JFO
 8/19/19, JFO
 REF13
 7/13/23, TDN
 SET MAG/WASHER
 10/18/23, DSA



O.D.O.T. DISTRICT 2 SURVEY OFFICE (USE ONLY)

PERSONNEL

REFERENCE NO. 13 A

SHEET 30 OF 56

NOTES RHOADES DATE 10/18/23
 H.C. AUBLE WEATHER CLOUDY
 R.C. ASTON TEMP. 59°
NIESE

ROUTE SR 4
 COUNTY SENECA
 TOWNSHIP VENICE
 SECTION 3
 T 1 N R 17 E

DWG BY RHOADES PID 101241

TYPE MONUMENT MAG/WASHER

ON SURFACE - ~~BELOW~~ ON

OFFSET Q PAVEMENT ON LT : RT

10.8' TO RT EDGE PAVEMENT

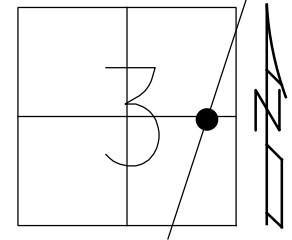
STATION: 311+32.69

HORZ.DATUM: NAD83 2011

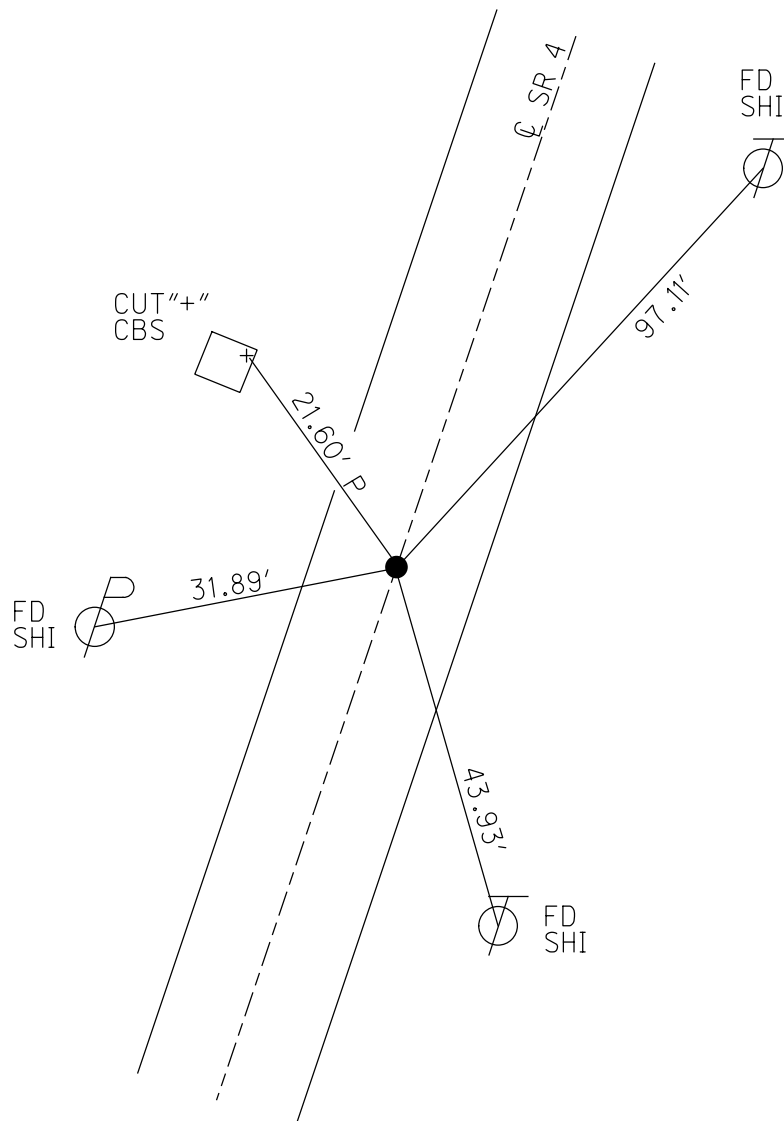
GEOID: NAVD88 2018

GRID: NORTHING: 512837.175

EASTING: 1862818.250



RECORD: P.I.
 STA. 301+38.40
 $\Delta = 0^\circ 04' 30''$ RT
 1/16/64 DATUM
 FD P.K.NAIL
 ATOP P.K.NAIL
 ATOP R.R.SPIKE
 10/1/85
 SET P.K./WASHER
 10/12/1993 RCC
 FD P.K./WASHER
 SV127
 9/15/09
 FD P.K./WASHER
 8/12/10, JMH
 SET P.K./WASHER
 FIN127
 10/21/10, KPM
 FD P.K./WASHER
 REFA13
 4/18/19, JFO
 8/19/19, JFO
 REF13A
 7/13/23, TDN
 SET MAG/WASHER
 10/18/23, DSA



O.D.O.T. DISTRICT 2 SURVEY OFFICE (USE ONLY)

PERSONNEL

REFERENCE NO. 14

SHEET 31 OF 56

NOTES RHOADES
 H.C. AUBLE
 R.C. MILLER

DATE 11/1/23
 WEATHER SUNNY
 TEMP. 37°

ROUTE SR 4
 COUNTY SENECA
 TOWNSHIP VENICE
 SECTION 2
 T 1 N R 17 E

DWG BY RHOADES PID 101241

TYPE MONUMENT MAG/WASHER

ON SURFACE - ~~BELOW~~ ON

OFFSET \varnothing PAVEMENT 1.1' ~~LT~~ : RT
9.3' TO RT EDGE PAVEMENT

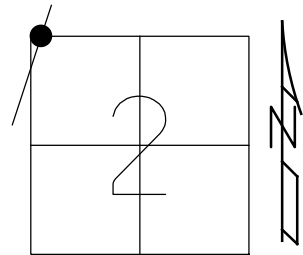
STATION: 338+42.35

HORZ.DATUM: NAD83(2011)

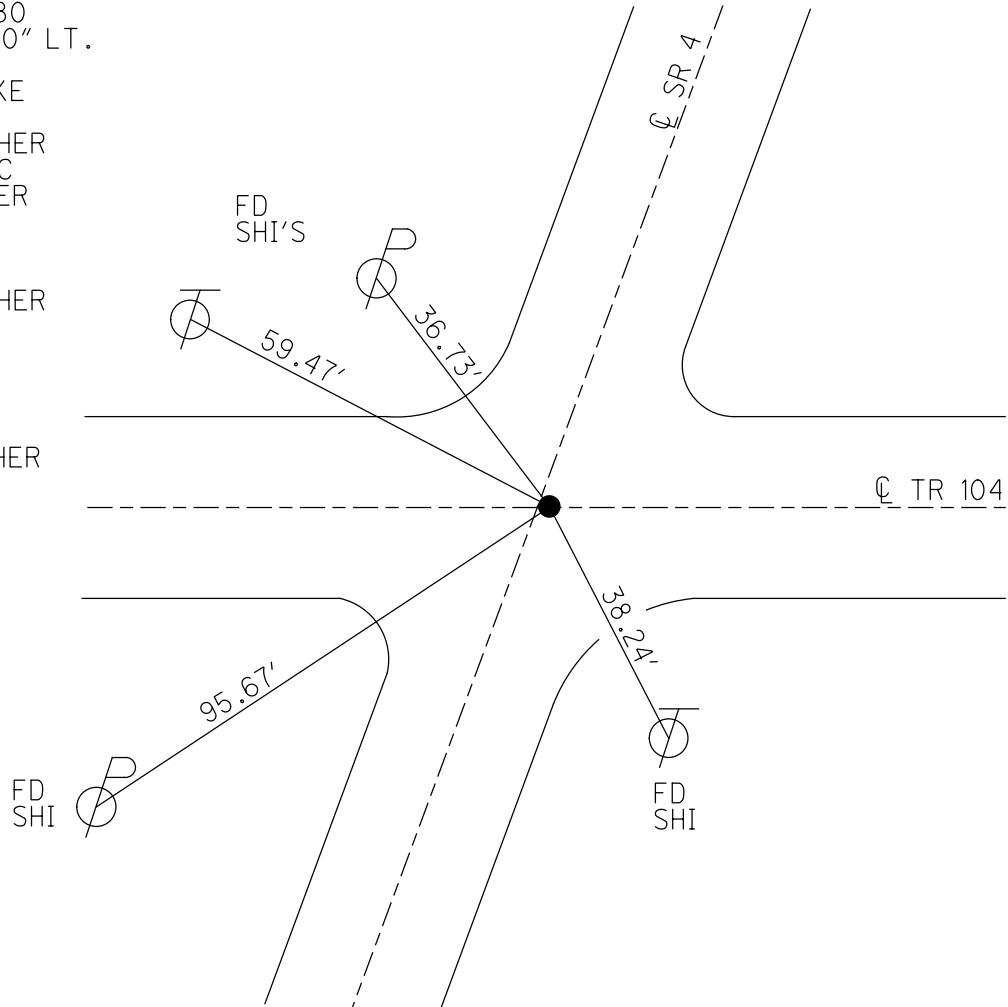
GEOID: NAVD88 2018

GRID: NORTHING: 515387.365

EASTING: 1863734.005



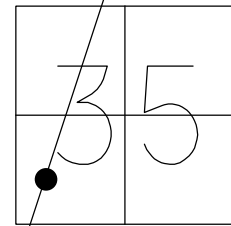
RECORD: P.I.
 STA. 337+47.80
 $\Delta = 00^{\circ} 03' 30''$ LT.
 P.K./WASHER
 ATOP R.R.SPIKE
 10/1/85
 SET P.K./WASHER
 10/12/1993 RCC
 FD P.K./WASHER
 SV128
 9/15/09
 8/12/10, JMH
 SET P.K./WASHER
 FIN 128
 10/21/10 KPM
 FD P.K.NAIL
 REF14
 7/13/23, TDN
 SET MAG/WASHER
 11/1/23, DSA



O.D.O.T. DISTRICT 2 SURVEY OFFICE (USE ONLY)

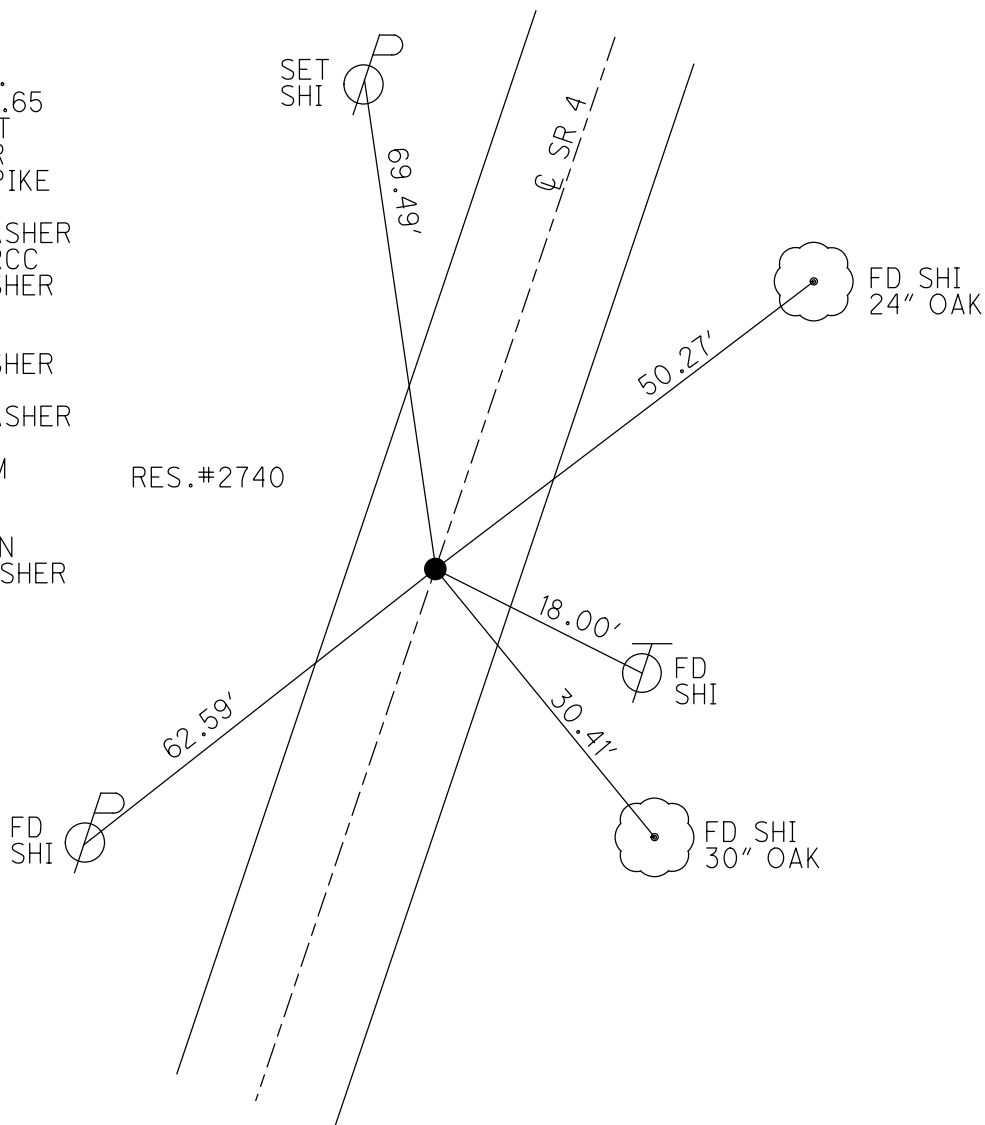
PERSONNEL _____ REFERENCE NO. 15 SHEET 32 OF 56
 NOTES RHOADES DATE 11/1/23 ROUTE SR 4
 H.C. AUBLE WEATHER SUNNY COUNTY SENECA
 R.C. MILLER TEMP. 37° TOWNSHIP VENICE
 DWG BY RHOADES PID 101241 SECTION 35
 T 2 N R 17 E

TYPE MONUMENT MAG/WASHER
 ON SURFACE - ~~BELOW~~ ON _____
 OFFSET 0 PAVEMENT 1' ~~ET~~ : RT
10' TO RT EDGE PAVEMENT
 STATION: 352+33.45



HORIZ.DATUM: NAD83(2011) GEOID: NAVD88 2018
 GRID: NORTHING: 516697.301 EASTING: 1864202.062

RECORD: P.I.
 STA. 351+39.65
 $\Delta = 0^{\circ}09' RT$
 P.K./WASHER
 ATOP R.R.SPIKE
 10/1/85
 SET P.K./WASHER
 10/12/1993 RCC
 FD P.K./WASHER
 SV129
 9/15/09
 FD P.K./WASHER
 8/2/10, JMH
 SET P.K./WASHER
 FIN129
 10/21/10 KPM
 FD P.K.NAIL
 REF15
 7/13/23, TDN
 SET MAG/WASHER
 11/1/23, DSA



O.D.O.T. DISTRICT 2 SURVEY OFFICE (USE ONLY)

PERSONNEL

REFERENCE NO. 16

SHEET 33 OF 56

NOTES RHOADES

DATE 11/1/23

ROUTE SR 4

H.C. AUBLE

WEATHER SUNNY

COUNTY SENECA

R.C. MILLER

TEMP. 37°

TOWNSHIP VENICE

SECTION 35

DWG BY RHOADES

PID 101241

T 2 N R 17 E

TYPE MONUMENT MAG/WASHER

ON SURFACE - ~~BELOW~~ ON

OFFSET CL PAVEMENT ON LT : RT

10.3' TO RT EDGE PAVEMENT

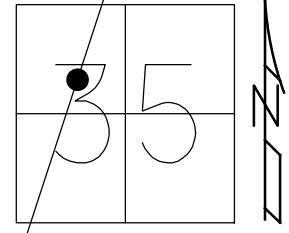
STATION: 352+33.45

HORZ.DATUM: NAD83(2011)

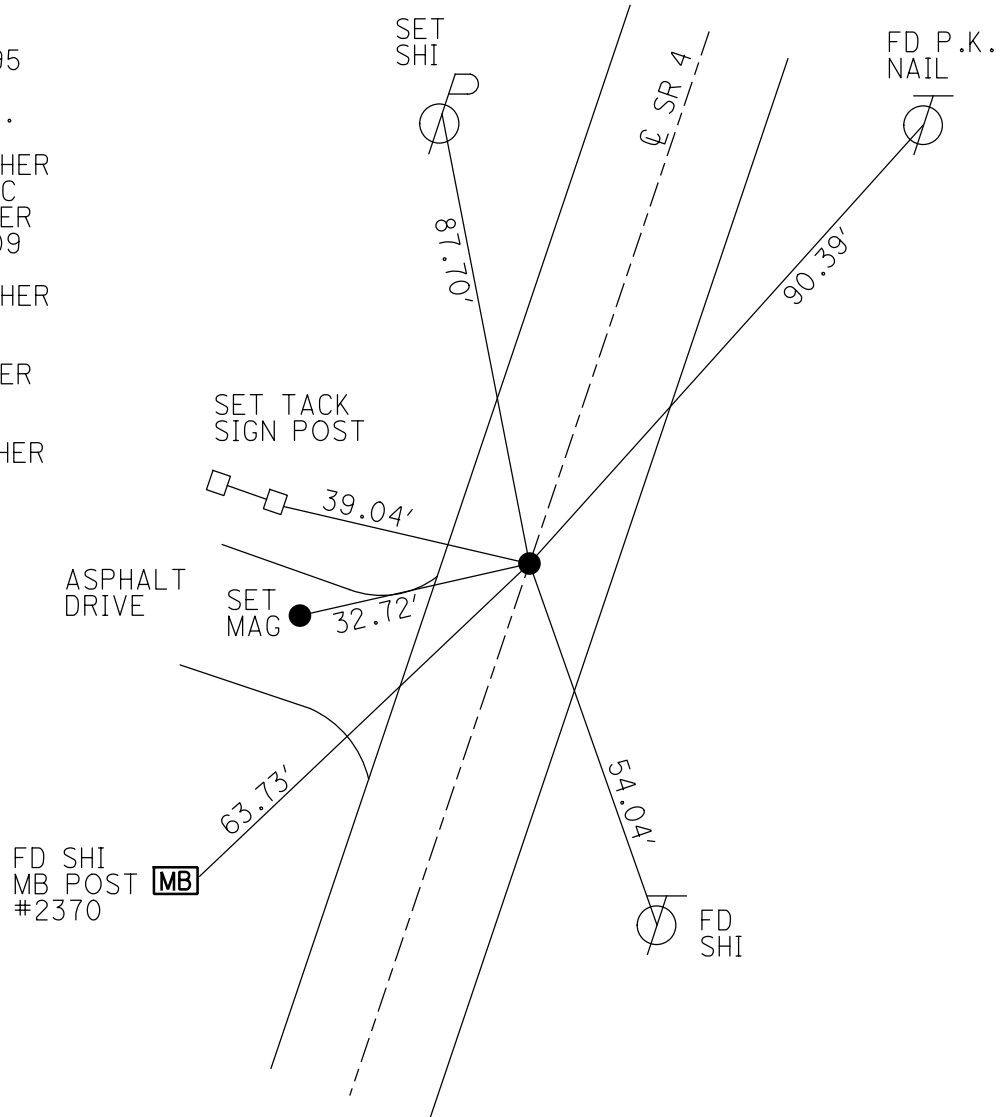
GEOID: NAVD88 2018

GRID: NORTHING: 518744.241

EASTING: 1864939.412



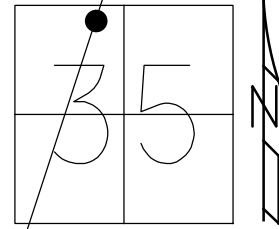
RECORD:
 STA. 373+15.95
 P.K./WASHER
 ATOP R.R.SPK.
 10/1/85
 SET P.K./WASHER
 10/12/1993 RCC
 FD P.K./WASHER
 SV130, 9/15/09
 8/12/10, JMH
 SET P.K./WASHER
 FIN130
 10/21/10 KPM
 FD P.K./WASHER
 REF16
 7/13/23, TDN
 SET MAG/WASHER
 11/1/23, DSA



O.D.O.T. DISTRICT 2 SURVEY OFFICE (USE ONLY)

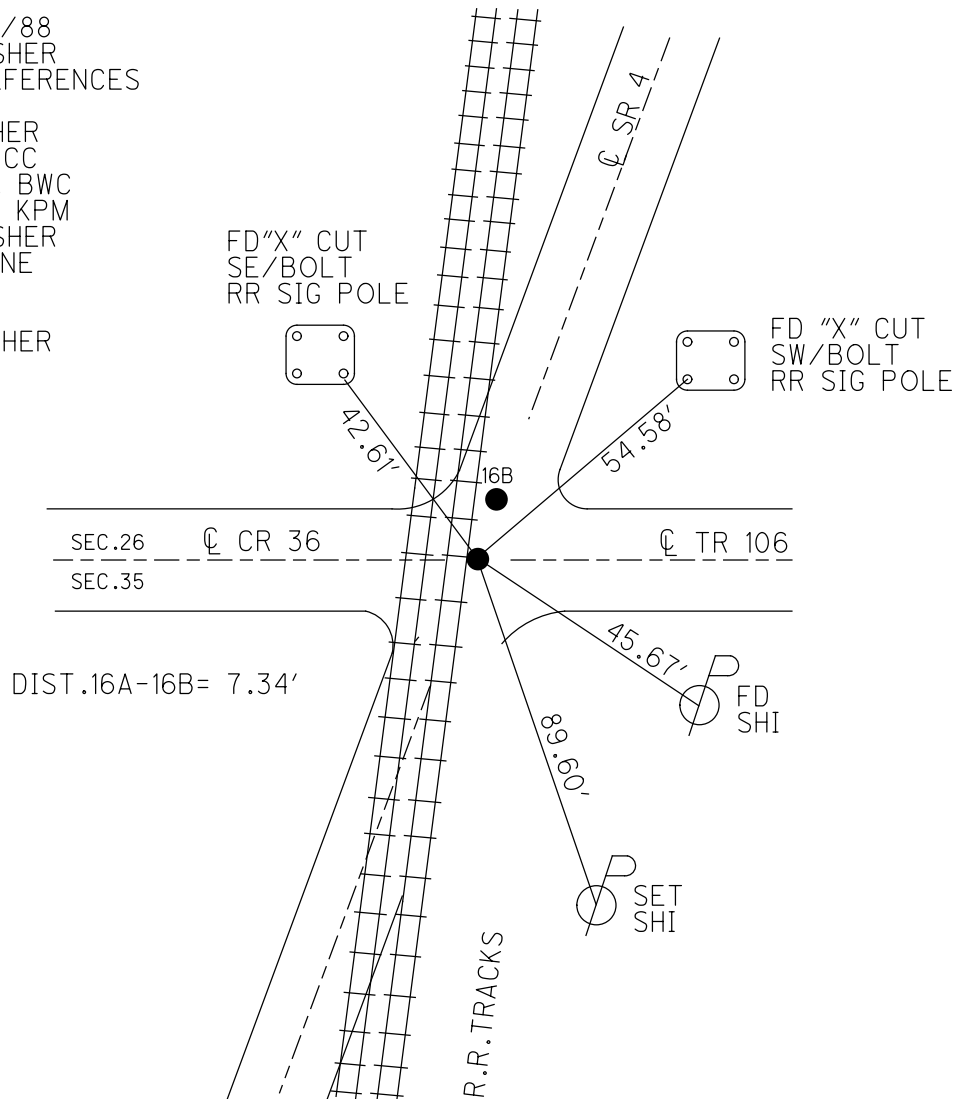
PERSONNEL _____ REFERENCE NO. 16 A SHEET 34 OF 56
 NOTES NIESE DATE 7/13/23 ROUTE SR 4
 H.C. AUBLE WEATHER CLOUDY COUNTY SENECA
 R.C. NIESE TEMP. 75° TOWNSHIP VENICE
 DWG BY RHOADES PID 101241 SECTION 35
 T 2 N R 17 E

TYPE MONUMENT MAG/WASHER
 ON SURFACE - ~~BELOW~~ ON
 OFFSET ☉ PAVEMENT ON LT : RT
- TO - EDGE PAVEMENT
 STATION: 394+87.49



HORIZ.DATUM: NAD83(2011) GEOID: NAVD88 2018
 GRID: NORTHING: 520696.541 EASTING: 1865642.477

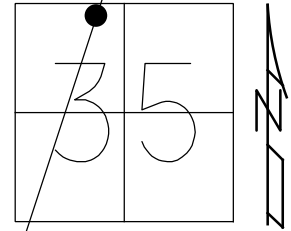
RECORD: 8/17/88
 SET P.K./WASHER
 W/COUNTY REFERENCES
 8/17/88
 FD P.K./WASHER
 10/13/1993, RCC
 DNF 5/30/01, BWC
 DNF 9/15/09, KPM
 SET P.K./WASHER
 W/STATE PLANE
 COORDINATES
 3/3/11, RJL
 SET MAG/WASHER
 REF16A
 7/13/23, DSA



O.D.O.T. DISTRICT 2 SURVEY OFFICE (USE ONLY)

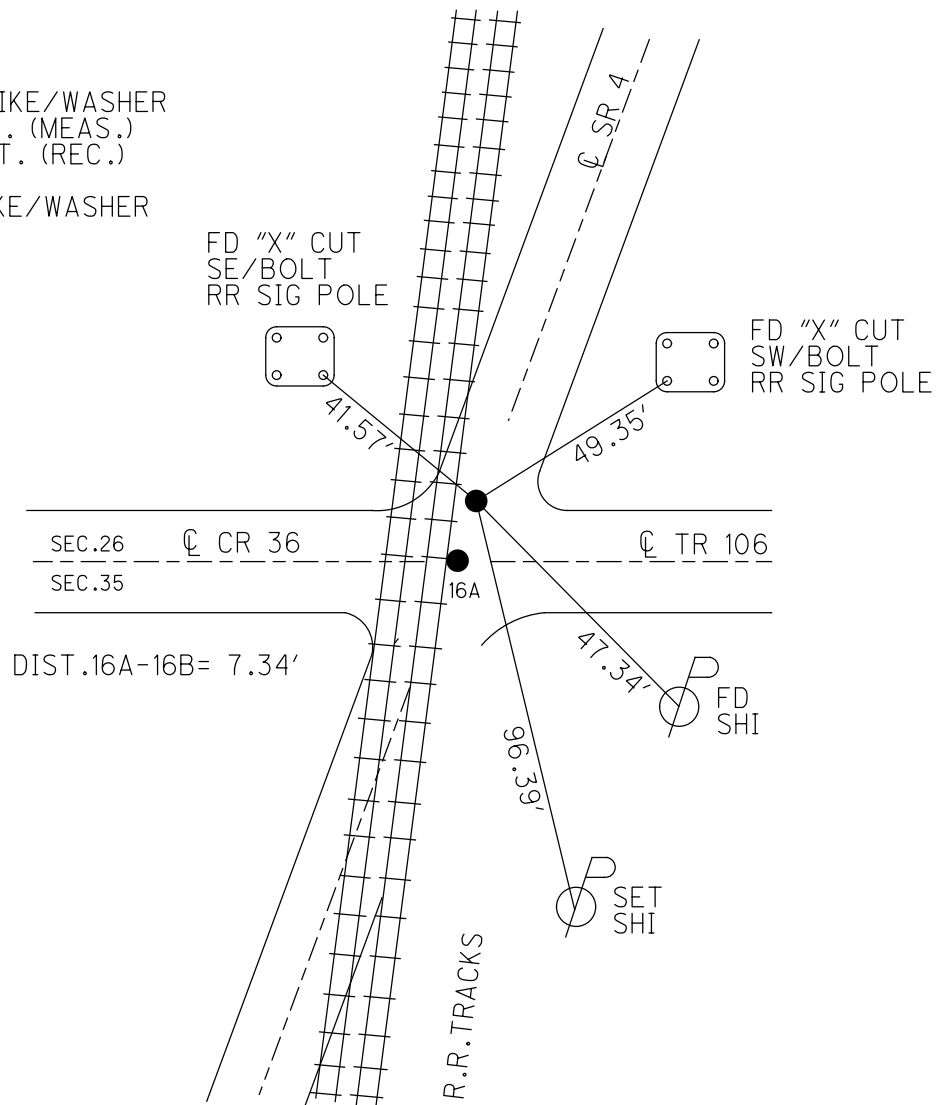
PERSONNEL _____ REFERENCE NO. 16 B SHEET 35 OF 56
 NOTES NIESE DATE 7/13/23 ROUTE SR 4
 H.C. AUBLE WEATHER CLOUDY COUNTY SENECA
 R.C. NIESE TEMP. 75° TOWNSHIP REED
 DWG BY RHOADES PID 101241 SECTION 35
 T 2 N R 17 E

TYPE MONUMENT MAG/WASHER
 ON SURFACE - ~~BELOW~~ ON
 OFFSET 0 PAVEMENT ON LT : RT
- TO - EDGE PAVEMENT
 STATION: 394+94.82



HORZ.DATUM: NAD83 2011 GEOID: NAVD88 2018
 GRID: NORTHING: 520703.401 EASTING: 1865644.971

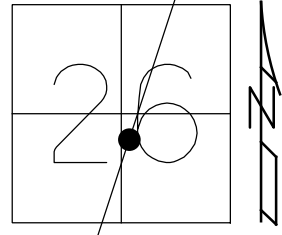
RECORD: P.I.
 STA. 393+99.30
 SET SQ.HEADED SPIKE/WASHER
 $\Delta = 00^\circ 01' 23''$ RT. (MEAS.)
 $\Delta = 00^\circ 02' 00''$ RT. (REC.)
 8/17/88
 FD SQ.HEADED SPIKE/WASHER
 10/13/1993 RCC
 DNF 5/30/01, BWC
 DNF 9/15/09, KPM
 SET P.K./WASHER
 3/03/2011, RJL
 W/STATE PLANE
 COORDINATES
 SET MAG/WASHER
 REF 16A
 7/13/23, DSA



O.D.O.T. DISTRICT 2 SURVEY OFFICE (USE ONLY)

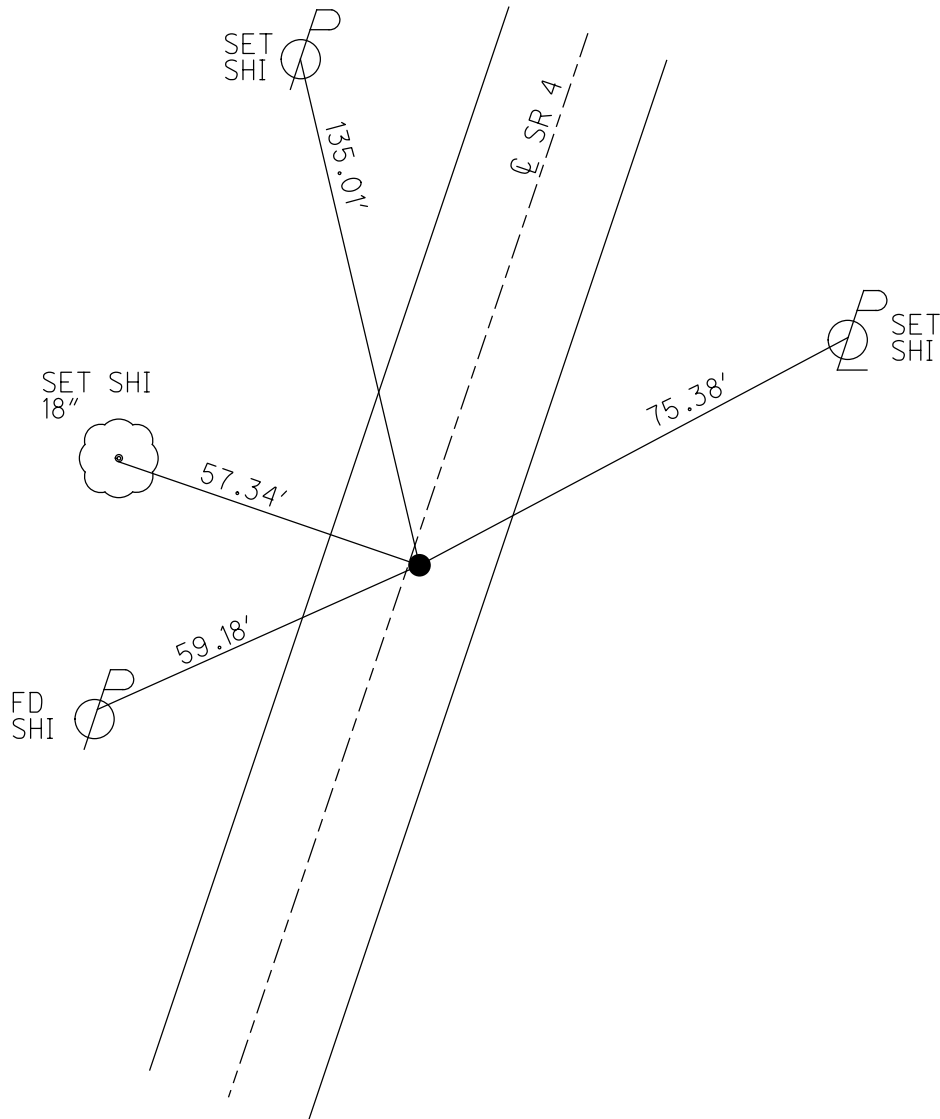
PERSONNEL _____ REFERENCE NO. 17 SHEET 36 OF 56
 NOTES ASTON DATE 7/13/23 ROUTE SR 4
 H.C. AUBLE WEATHER SUNNY COUNTY SENECA
 R.C. NIESE TEMP. 85° TOWNSHIP REED
 RHOADES SECTION 26
 DWG BY RHOADES PID 101241 T 2 N R 17 E

TYPE MONUMENT LG.R.R.SPIKE
~~ON SURFACE~~ - BELOW 6"
 OFFSET CL PAVEMENT 0.6' ~~LT~~ : RT
10' TO RT EDGE PAVEMENT
 STATION: 411+82.43



HORZ.DATUM: NAD83 2011 GEOID: NAVD88 2018
 GRID: NORTHING: 522294.302 EASTING: 1866218.755

RECORD: P.I.
 STA. 410+90.54
 $\Delta = 0^\circ 03' 00''$ LT
 P.K./WASHER
 ATOP R.R.SPIKE
 10/1/85
 SET P.K./WASHER
 7/2/01, BWC
 FD P.K./WASHER
 SV131
 9/15/09
 8/13/10, KPM
 FD P.K.NAIL
 REF17
 4/18/19
 8/19/19, JFO
 FD LG.R.R.SPIKE
 6" DOWN
 REF17
 7/17/23, TDN



O.D.O.T. DISTRICT 2 SURVEY OFFICE (USE ONLY)

PERSONNEL

REFERENCE NO. 17 A

SHEET 37 OF 41

NOTES MOSE

DATE 8/13/10

ROUTE SR 4

H.C. GOLDBERG

WEATHER SUNNY

COUNTY SENECA

R.C. FINTEL

TEMP. 85°

TOWNSHIP VENICE

DWG BY NASON

PID 107060

SECTION 26

T 2 N R 17 E

TYPE MONUMENT P.K./WASHER

ON SURFACE - ~~BELOW~~ ON

OFFSET C PAVEMENT 0.5' LT : RT
9.8' TO LT EDGE PAVEMENT

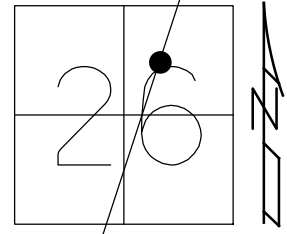
STATION: 436+87.57

HORZ.DATUM: NAD83 2011

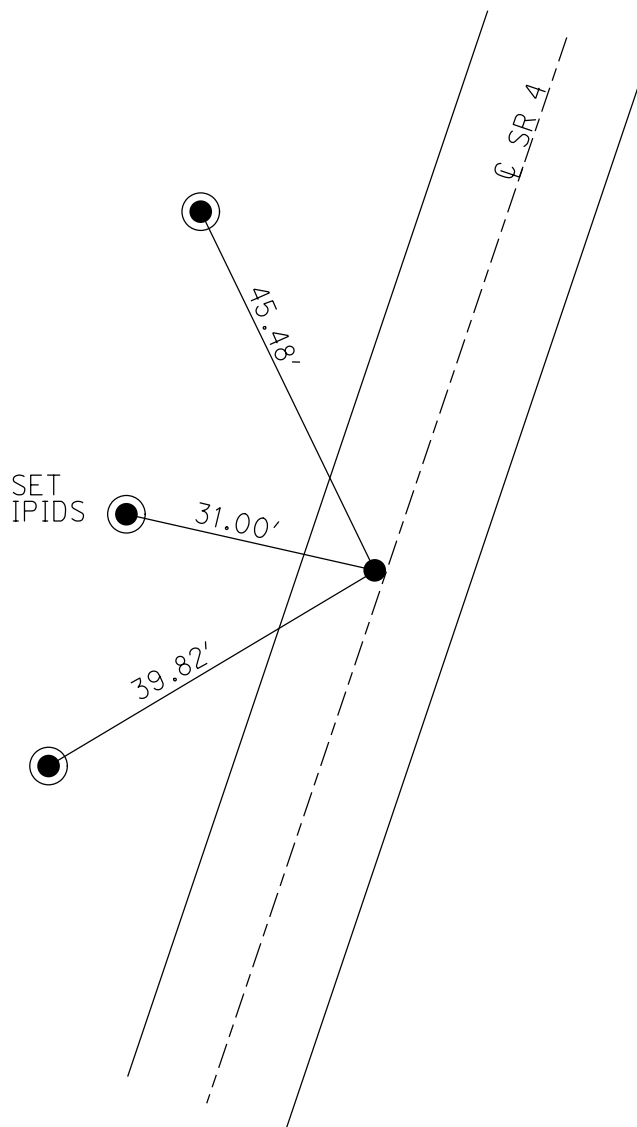
GEOID: 2012A

GRID: NORTHING: 524651.535

EASTING: 1867066.154



RECORD: P.I.
 STA. 435+94.70
 $\Delta = 00^{\circ}03' \text{ RT}$
 P.K./WASHER
 ATOP R.R.SPIKE
 10/1/85
 SET P.K./WASHER
 7/2/01, BWC
 FD P.K./WASHER
 SV132
 9/16/09, KPM
 FD P.K.SHANK
 1" DOWN
 REFA17
 4/18/19, JFO
 8/19/19, JFO



O.D.O.T. DISTRICT 2 SURVEY OFFICE (USE ONLY)

PERSONNEL

REFERENCE NO. 18

SHEET 38 OF 56

NOTES MOSER DATE 8/13/10
 H.C. GOLDBERG WEATHER SUNNY
 R.C. FINTEL TEMP. 85°

ROUTE SR 4
 COUNTY SENECA
 TOWNSHIP REED
 SECTION 23
 T 2 N R 17 E

DWG BY NASON PID PAVETRAIN

TYPE MONUMENT P.K./WASHER

~~ON SURFACE~~ - BELOW 2"

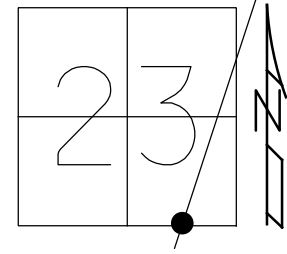
OFFSET \varnothing PAVEMENT ON LT : RT

10' TO RT EDGE PAVEMENT

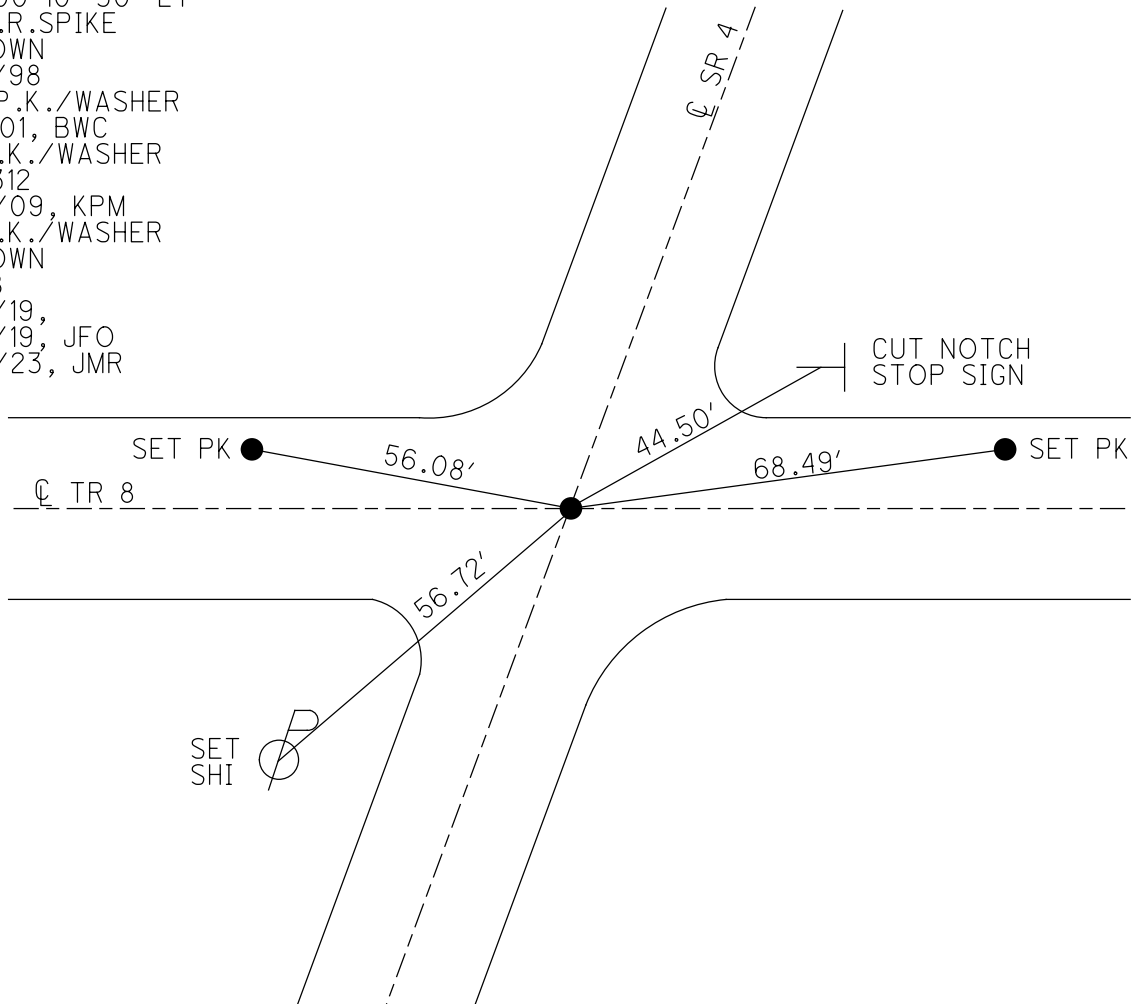
STATION: 450+93.87

HORZ.DATUM: NAD83 2011 GEOID: 2012A

GRID: NORTHING: 525974.372 EASTING: 1867543.385



RECORD: P.I.
 STA. 450+02.80
 $\Delta = 00^{\circ}10' 30''$ LT
 FD R.R.SPIKE
 2" DOWN
 5/21/98
 SET P.K./WASHER
 7/2/01, BWC
 FD P.K./WASHER
 SV13312
 9/16/09, KPM
 FD P.K./WASHER
 2" DOWN
 REF18
 4/18/19,
 8/19/19, JFO
 1/20/23, JMR

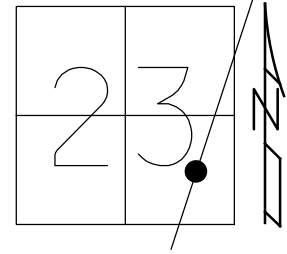


O.D.O.T. DISTRICT 2 SURVEY OFFICE (USE ONLY)

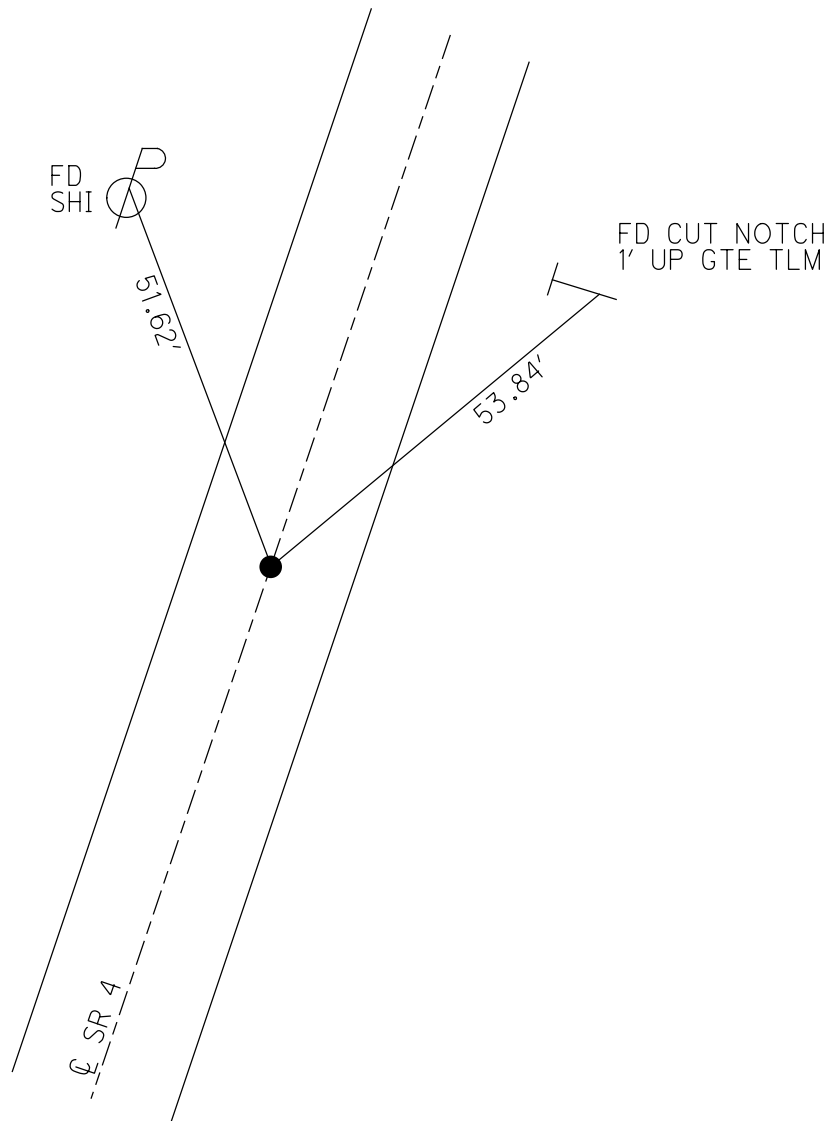
PERSONNEL _____ REFERENCE NO. 18 A SHEET 39 OF 56
 NOTES MOSER DATE 8/13/10 ROUTE SR 4
 H.C. GOLDBERG WEATHER SUNNY COUNTY SENECA
 R.C. FINTEL TEMP. 85° TOWNSHIP REED
 DWG BY NASON PID PAVETRAIN SECTION 23
 T 2 N R 17 E

TYPE MONUMENT MAG NAIL
 ON SURFACE - ~~BELOW~~ ON
 OFFSET ☉ PAVEMENT ON LT : RT
10.5' TO RT EDGE PAVEMENT
 STATION: 467+87.61

HORIZ.DATUM: NAD83 2011 GEOID: 2012A
 GRID: NORTHING: 527569.451 EASTING: 1868112.755



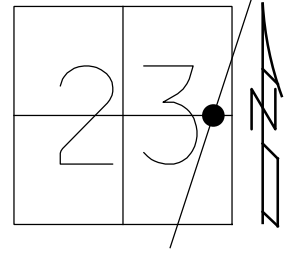
RECORD: P.I.
 STA. 466+97.65
 $\Delta = 00^{\circ}11' 30''$ LT
 FD P.K./WASHER
 ATOP R.R.SPIKE
 5/21/87
 SET MAG NAIL
 7/2/01, BWC
 FD MAG NAIL
 SV13412
 9/16/09, KPM
 FD P.K./WASHER
 REFA18
 4/18/19, JFO
 8/19/19, JFO
 1/20/23, JMR



O.D.O.T. DISTRICT 2 SURVEY OFFICE (USE ONLY)

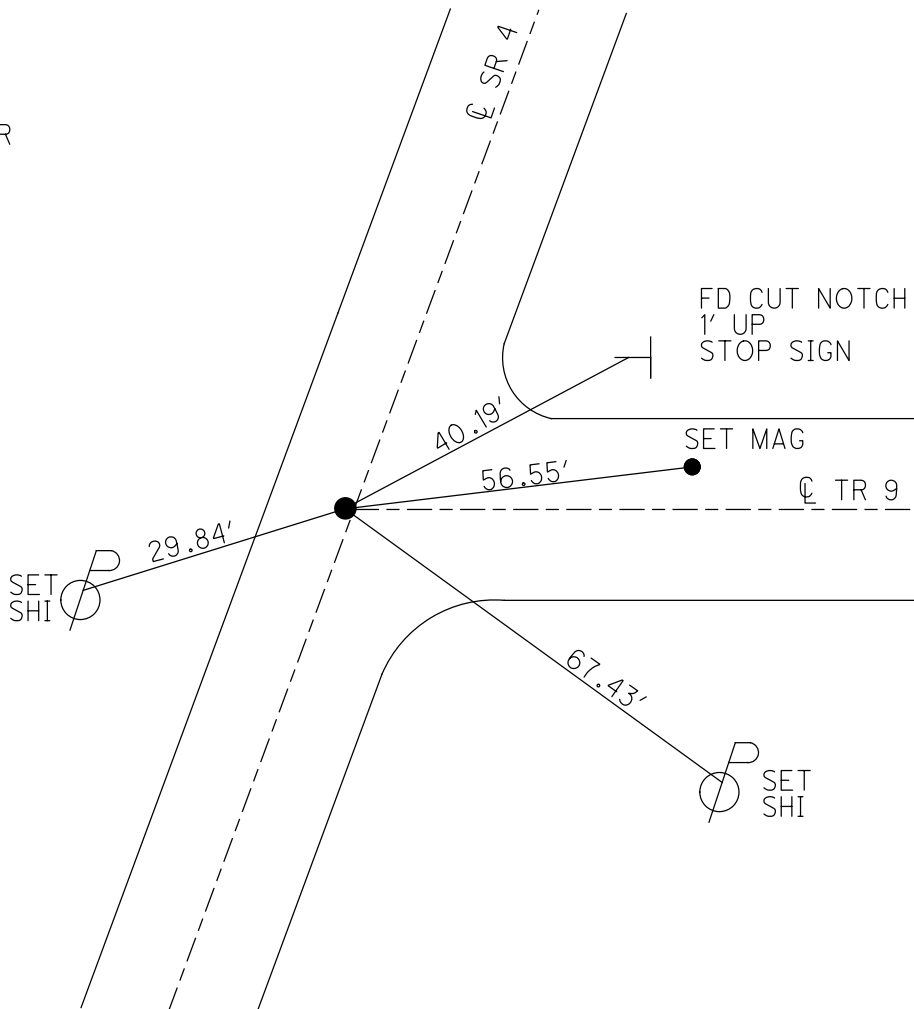
PERSONNEL _____ REFERENCE NO. 19 SHEET 40 OF 56
 NOTES MOSE DATE 8/13/10 ROUTE SR 4
 H.C. GOLDBERG WEATHER SUNNY COUNTY SENECA
 R.C. FINTEL TEMP. 90° TOWNSHIP REED
 _____ SECTION 23
 DWG BY NASON PID PAVETRAIN T 2 N R 17 E

TYPE MONUMENT P.K./WASHER
 ON SURFACE - ~~BELOW~~ ON _____
 OFFSET \odot PAVEMENT 1' LT : ~~RT~~
9.5' TO LT EDGE PAVEMENT
 STATION: 479+04.94



HORZ.DATUM: NAD83 2011 GEOID: 2012A
 GRID: NORTHING: 528623.134 EASTING: 1868484.849

RECORD: P.I.
 STA. 478+16.05
 $\Delta = 00^{\circ}01' RT$
 P.K./WASHER
 ATOP R.R.SPIKE
 5/21/87
 SET P.K./WASHER
 7/2/01, BWC
 FD P.K./WASHER
 SV13512
 9/16/09, KPM
 FD P.K./WASHER
 REF19
 4.18/19, JFO
 8/19/19, JFO
 1/20/23, JMR



O.D.O.T. DISTRICT 2 SURVEY OFFICE (USE ONLY)

PERSONNEL

REFERENCE NO. 20

SHEET 41 OF 56

NOTES POORE

DATE 8/2/17

ROUTE SR 4

H.C. HOMAN

WEATHER SUNNY

COUNTY SENECA

R.C. CARSON
RHOADES

TEMP. 77°

TOWNSHIP REED

DWG BY RHOADES

PID PAVETRAIN

SECTION 13

T 2 N R 17 E

TYPE MONUMENT SM.R.R.SPIKE

~~ON SURFACE~~ - BELOW 2"

OFFSET \bar{C} PAVEMENT ON LT : RT

11' TO RT EDGE PAVEMENT

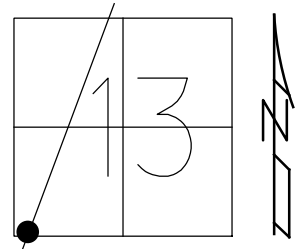
STATION: 507+08.09

HORZ.DATUM: NAD83 2011

GEOID: 2012A

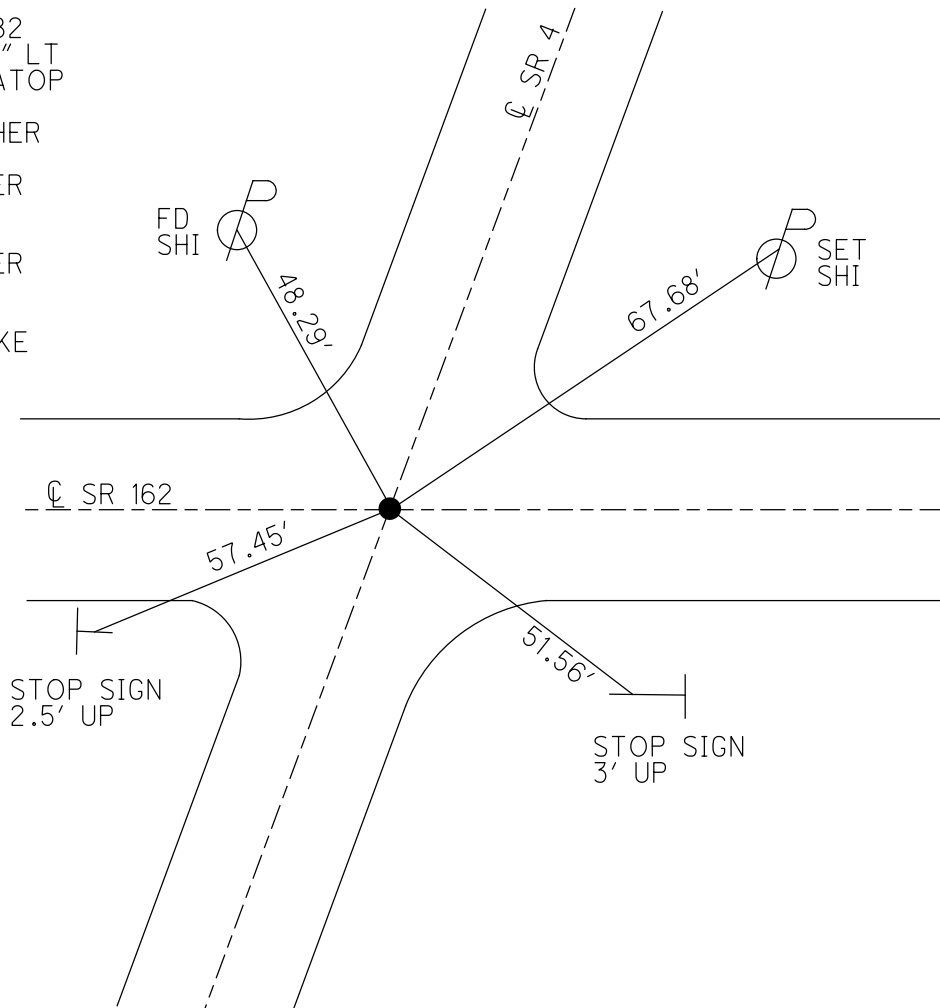
GRID: NORTHING: 531266.125

EASTING: 1869418.741



RECORD: P.I.
5/21/1987
STA. 506+20.82
 $\Delta = 00^{\circ}05' 30''$ LT
P.K./WASHER ATOP
R.R.SPK.
SET P.K./WASHER
7/2/01, BWC
FD P.K./WASHER
SV13612
9/16/09 KPM
FD P.K./WASHER
REF20
3/12/13, SDC
FD SM.R.R.SPIKE
REF20
6/1/15, JFO
FD R.R.SPIKE
2" DOWN
REF26
5/31/16, JFO
8/19/19, JFO
1/20/23, JMR

NOTE: SR 162 REF 26



O.D.O.T. DISTRICT 2 SURVEY OFFICE (USE ONLY)

PERSONNEL

REFERENCE NO. 21

SHEET 1 OF 15

NOTES LEU

DATE 6/1/15

ROUTE SR 4

H.C. O'DONNELL

WEATHER CLOUDY

COUNTY SENECA

R.C. RHOADES

TEMP. 50°

TOWNSHIP REED

DWG BY NASON PID 107060

SECTION 13

T 2 N R 17 E

TYPE MONUMENT P.K./WASHER

ON SURFACE - ~~BELOW~~ ON

OFFSET Q PAVEMENT ON LT : RT

.11' TO LT EDGE PAVEMENT

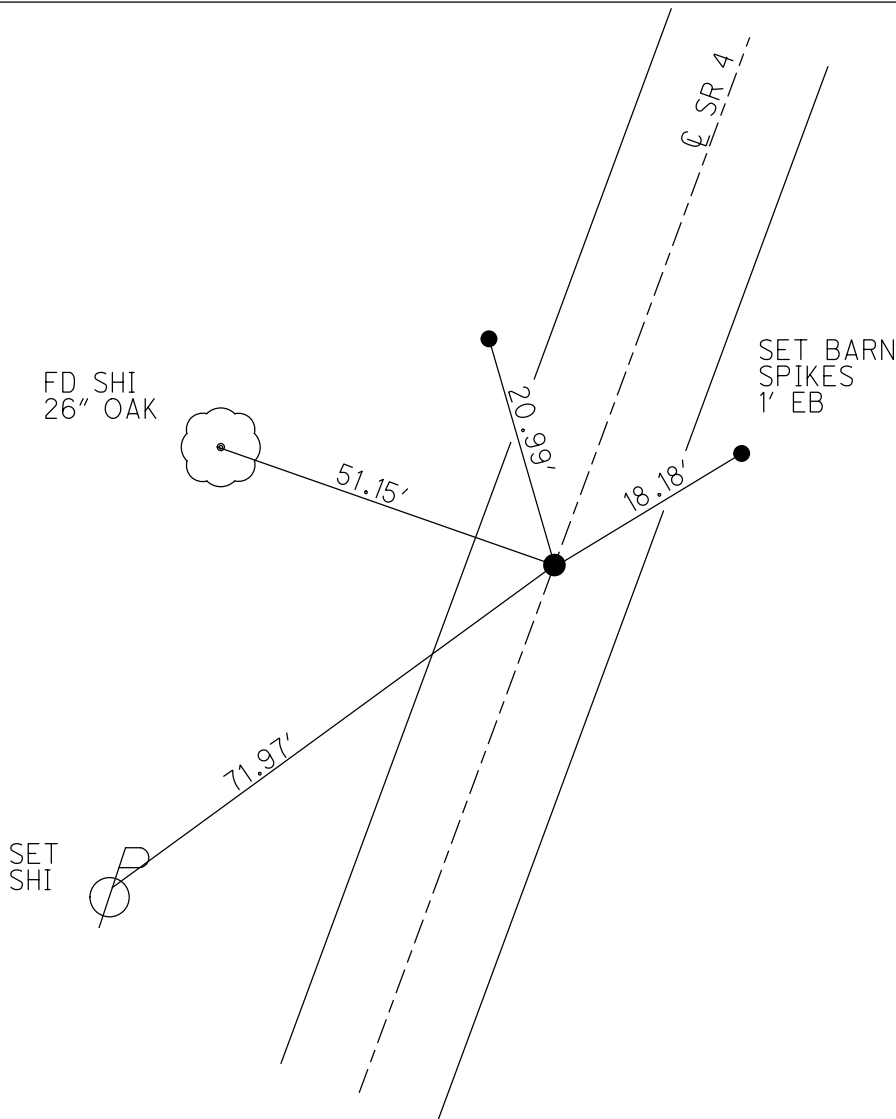
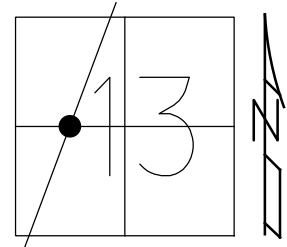
STATION: 535+32.78

HORZ.DATUM: NAD83 (2011)

GEOID: 2012A

GRID: NORTHING: 533899.834

EASTING: 1870345.349



RECORD: P.I.
 STA. 534+13.76
 $\Delta = 00^{\circ}05'30''$ RT
 FD P.K./WASHER
 ATOP R.R.SPIKE
 5/21/87
 FD P.K./WASHER
 5/31/01, DCH
 SET P.K./WASHER
 7/02/01, BWC
 FD P.K./WASHER
 REF21
 3/12/13, SDC
 FD P.K./WASHER
 REF21
 6/1/15, JFO
 FD P.K. NAIL
 2/25/19, JFO
 8/19/19, JFO

O.D.O.T. DISTRICT 2 SURVEY OFFICE (USE ONLY)

PERSONNEL

REFERENCE NO. 21 A

SHEET 43 OF 56

NOTES CORDES

DATE 5/31/01

ROUTE SR 4

H.C. BROWN

WEATHER SUNNY

COUNTY SENECA

R.C. HOMAN

TEMP. 66°

TOWNSHIP REED

SECTION 13

DWG BY NASON

PID PAVETRAIN

T 2 N R 17 E

TYPE MONUMENT P.K./ WASHER

ON SURFACE - ~~BELOW~~ ON

OFFSET \varnothing PAVEMENT ON LT : RT

11' TO RT EDGE PAVEMENT

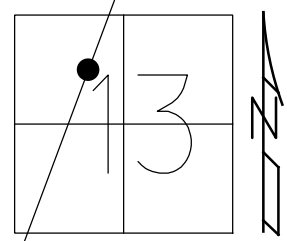
STATION: 552+50.95

HORIZ.DATUM: NAD83 (2011)

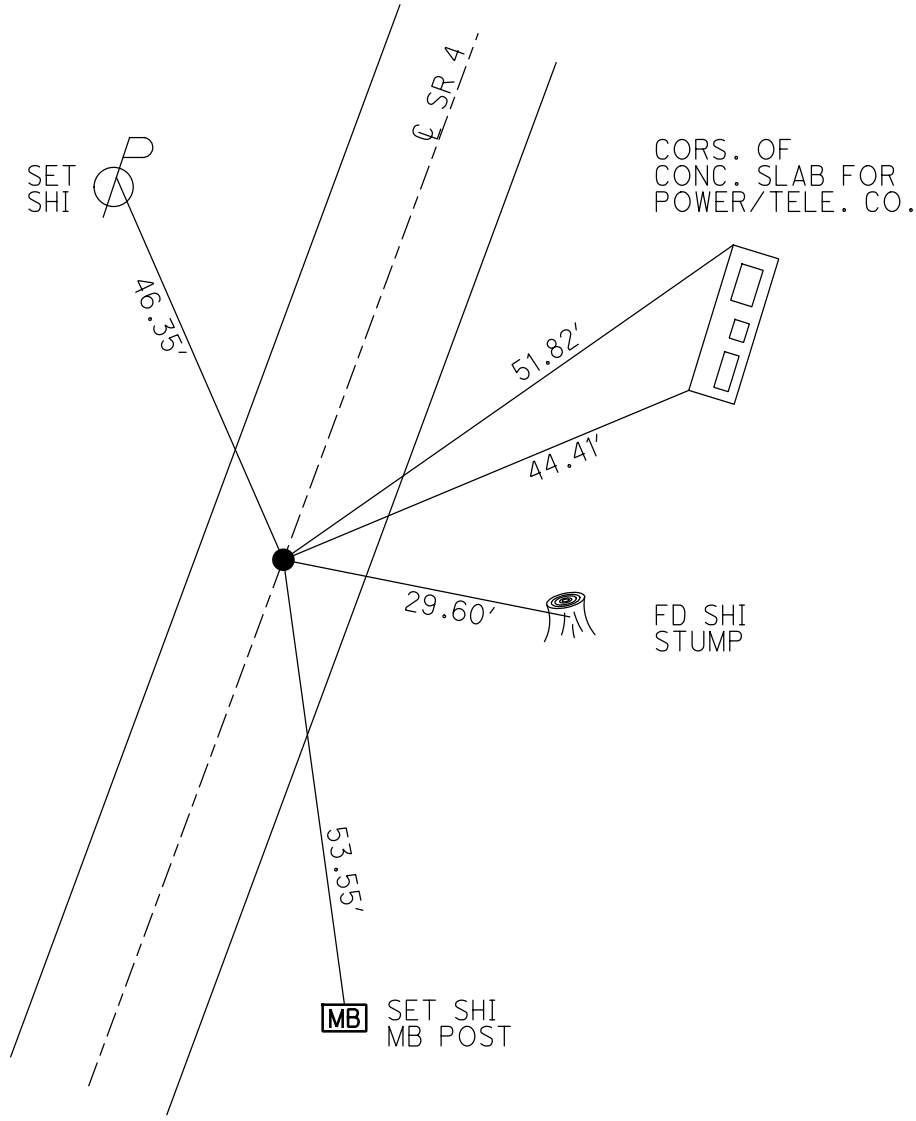
GEOID: 2012A

GRID: NORTHING: 535520.020

EASTING: 1870917.496



RECORD:
 STA. 551+32.53
 FD P.K./WASHER
 ATOP R.R.SPIKE
 5/21/87
 FD P.K./WASHER
 5/31/01, DCH
 SET P.K./WASHER
 7/02/01, BWC
 FD P.K./WASHER
 REFA21
 3/12/13, SDC
 FD P.K./WASHER
 REFA21
 2/25/19, JFO
 8/19/19, JFO
 1/20/23, JMR



O.D.O.T. DISTRICT 2 SURVEY OFFICE (USE ONLY)

PERSONNEL

REFERENCE NO. 22

SHEET 3 OF 15

NOTES CORDES DATE 5/30/01
 H.C. BROWN WEATHER SUNNY
 R.C. HOMAN TEMP. 68°

ROUTE SR 4
 COUNTY SENECA
 TOWNSHIP REED
 SECTION 12
 T 2 N R 17 E

DWG BY NASON PID 107060

TYPE MONUMENT P.K./ WASHER

ON SURFACE - ~~BELOW~~ ON

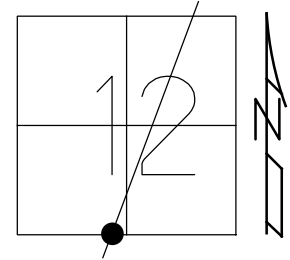
OFFSET \varnothing PAVEMENT ON _____ LT : RT

_____ TO _____ EDGE PAVEMENT

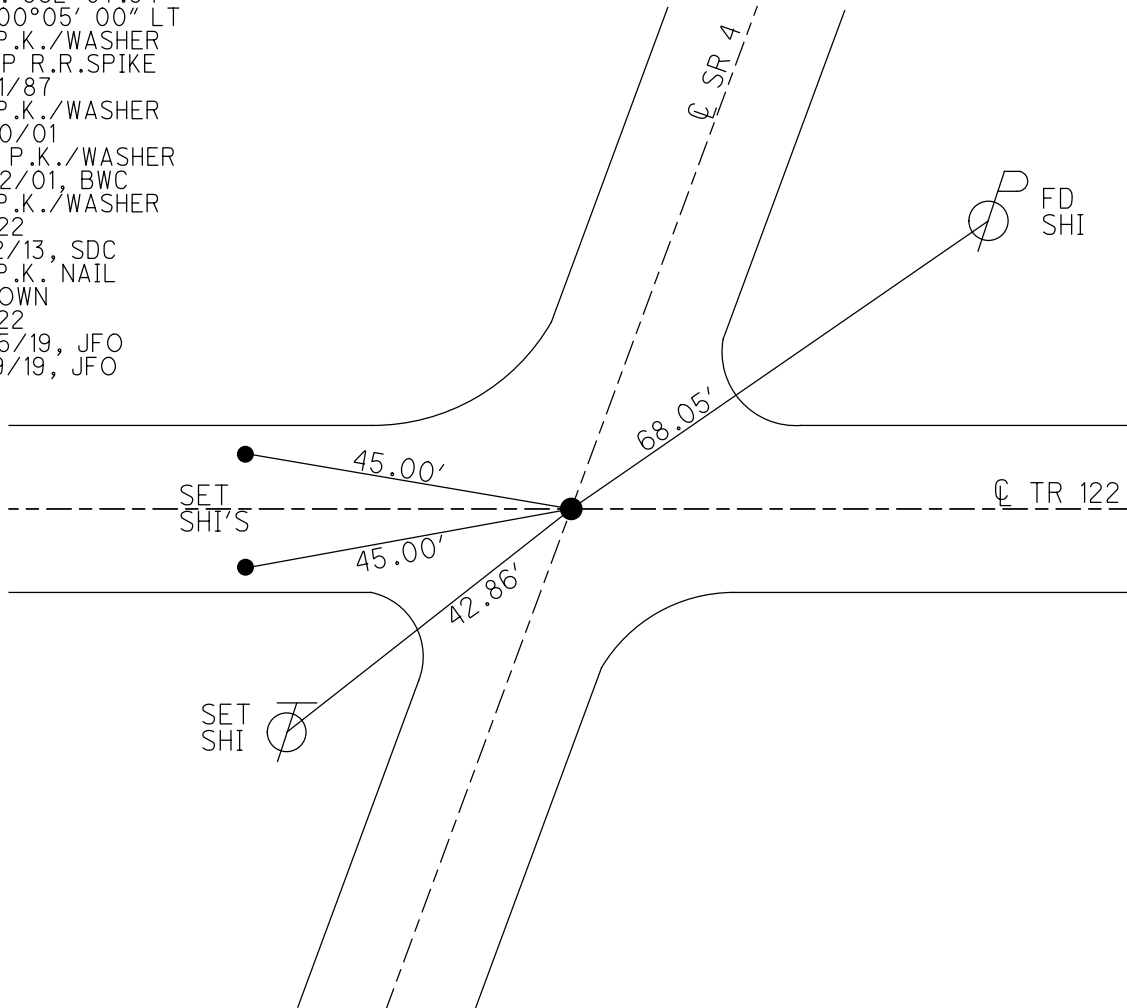
STATION: 563+25.20

HORZ.DATUM: NAD83 (2011) GEOID: 2012A

GRID: NORTHING: 536532.416 EASTING: 1871276.811



RECORD: P.I.
 STA. 562+07.54
 $\Delta = 00^{\circ}05' 00''$ LT
 FD P.K./WASHER
 ATOP R.R.SPIKE
 5/21/87
 FD P.K./WASHER
 5/30/01
 SET P.K./WASHER
 7/02/01, BWC
 FD P.K./WASHER
 REF22
 3/12/13, SDC
 FD P.K. NAIL
 1" DOWN
 REF22
 2/25/19, JFO
 8/19/19, JFO



O.D.O.T. DISTRICT 2 SURVEY OFFICE (USE ONLY)

PERSONNEL

REFERENCE NO. 22 A

SHEET 4 OF 15

NOTES CORDES

DATE 5/31/01

ROUTE SR 4

H.C. BROWN

WEATHER SUNNY

COUNTY SENECA

R.C. HOMAN

TEMP. 68°

TOWNSHIP REED

DWG BY NASON

PID 107060

SECTION 12

T 2 N R E

TYPE MONUMENT P.K./WASHER

ON SURFACE - ~~BELOW~~ ON

OFFSET C PAVEMENT ON LT : RT
11' TO RT EDGE PAVEMENT

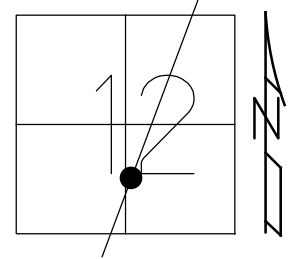
STATION: 575+44

HORIZ.DATUM: NAD83 (2011)

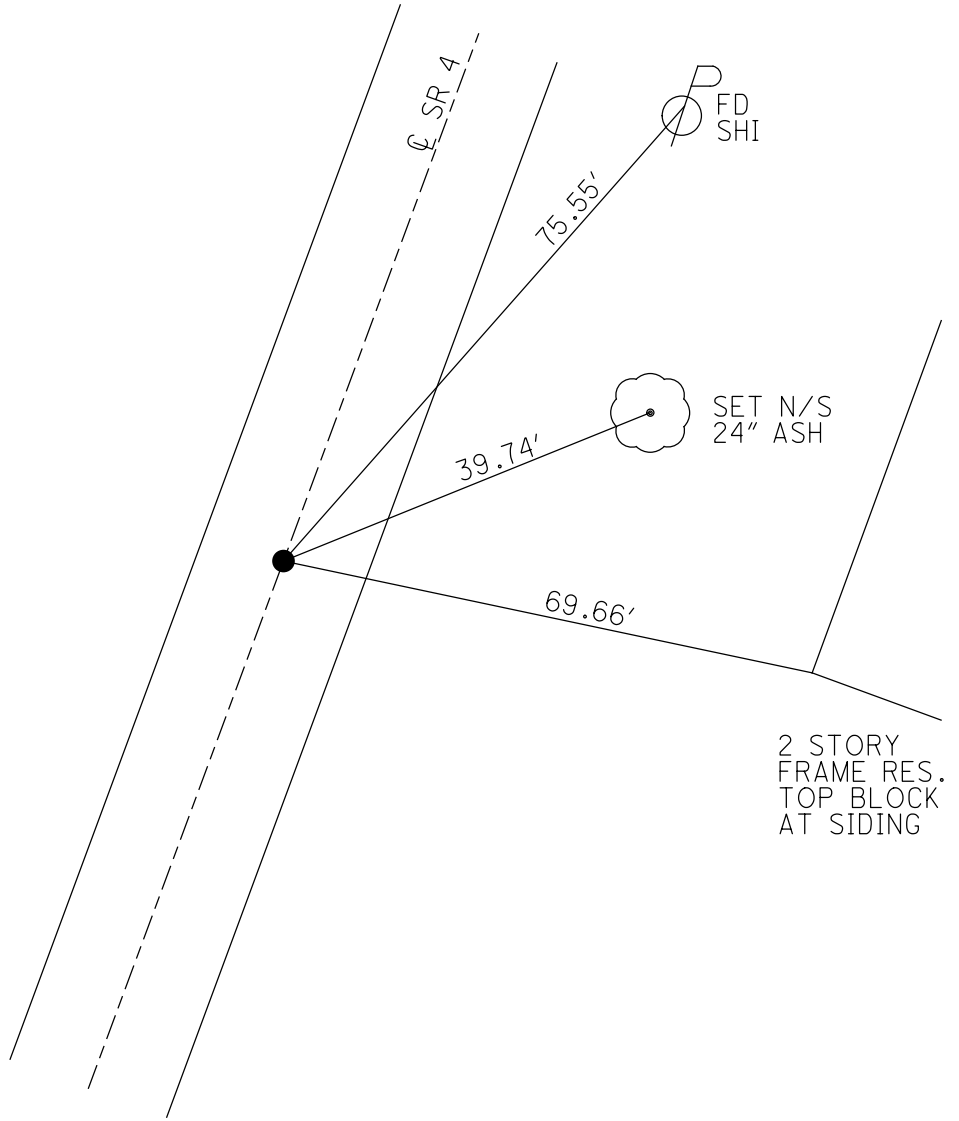
GEOID: 2012A

GRID: NORTHING: 537566.182

EASTING: 1871641.561



RECORD:
 STA. 573+04.22
 FD P.K./WASHER
 ATOP R.R.SPIKE
 5/21/87
 SET P.K./WASHER
 7/02/01, BWC
 FD P.K./WASHER
 REFA22
 2/25/19, JFO
 8/19/19, JFO



O.D.O.T. DISTRICT 2 SURVEY OFFICE (USE ONLY)

PERSONNEL

REFERENCE NO. 22B

SHEET 5 OF 15

NOTES CORDES

DATE 5/30/01

ROUTE SR 4

H.C. BROWN

WEATHER SUNNY

COUNTY SENECA

R.C. HOMAN

TEMP. 68°

TOWNSHIP REED

DWG BY NASON

PID 107060

SECTION 12

T 2 N R 17 E

TYPE MONUMENT P.K./ WASHER

ON SURFACE - ~~BELOW~~ ON

OFFSET Q PAVEMENT ON LT : RT

- TO - EDGE PAVEMENT

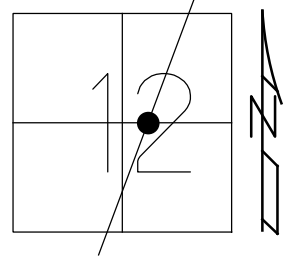
STATION: 592+50.3

HORZ.DATUM: NAD 83 (2011)

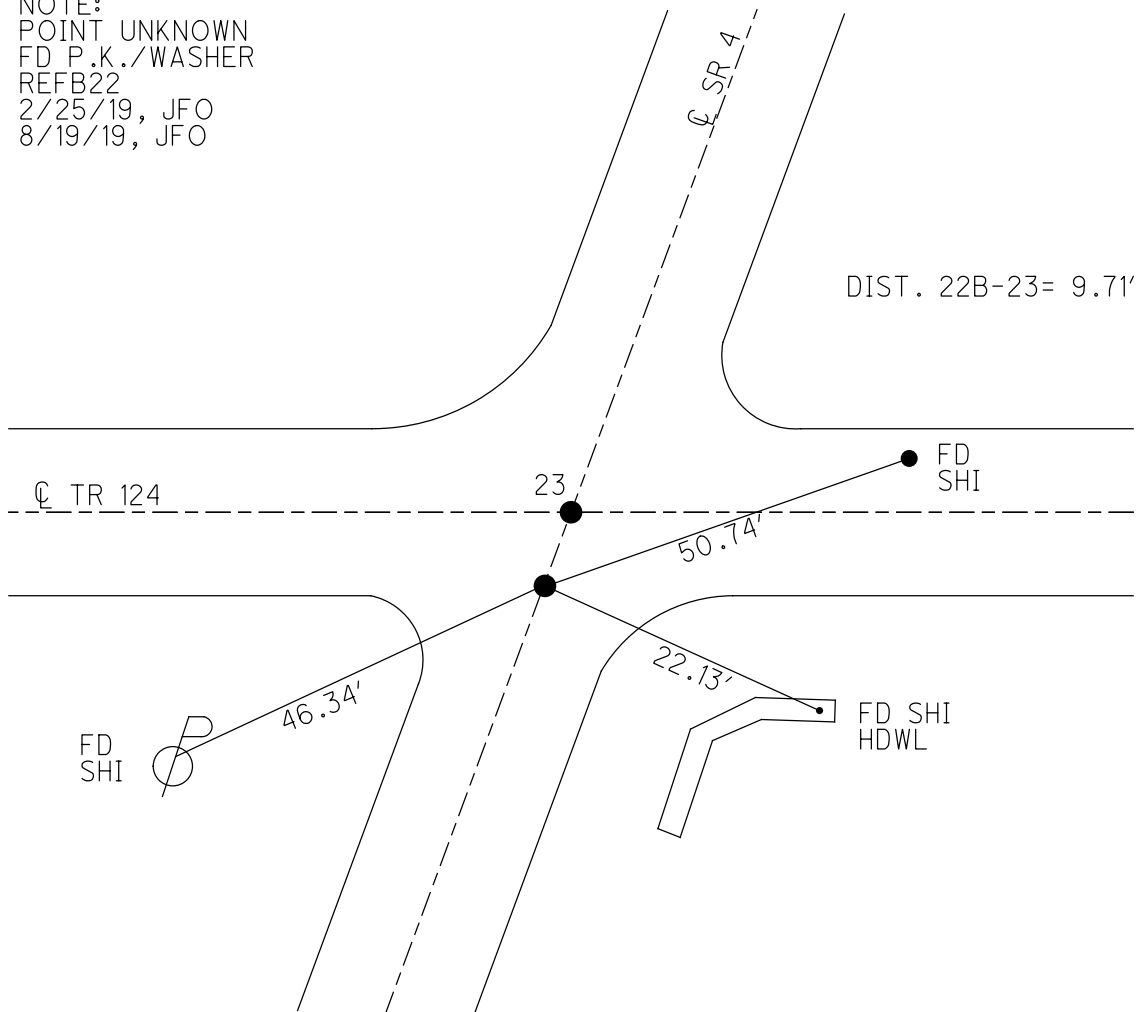
GEOID: 2012A

GRID: NORTHING: 539170.988

EASTING: 1872208.478



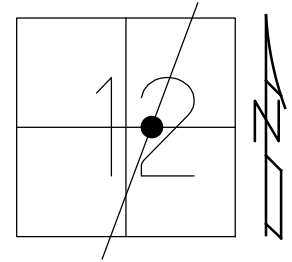
NOTE:
POINT UNKNOWN
FD P.K./WASHER
REFB22
2/25/19, JFO
8/19/19, JFO



O.D.O.T. DISTRICT 2 SURVEY OFFICE (USE ONLY)

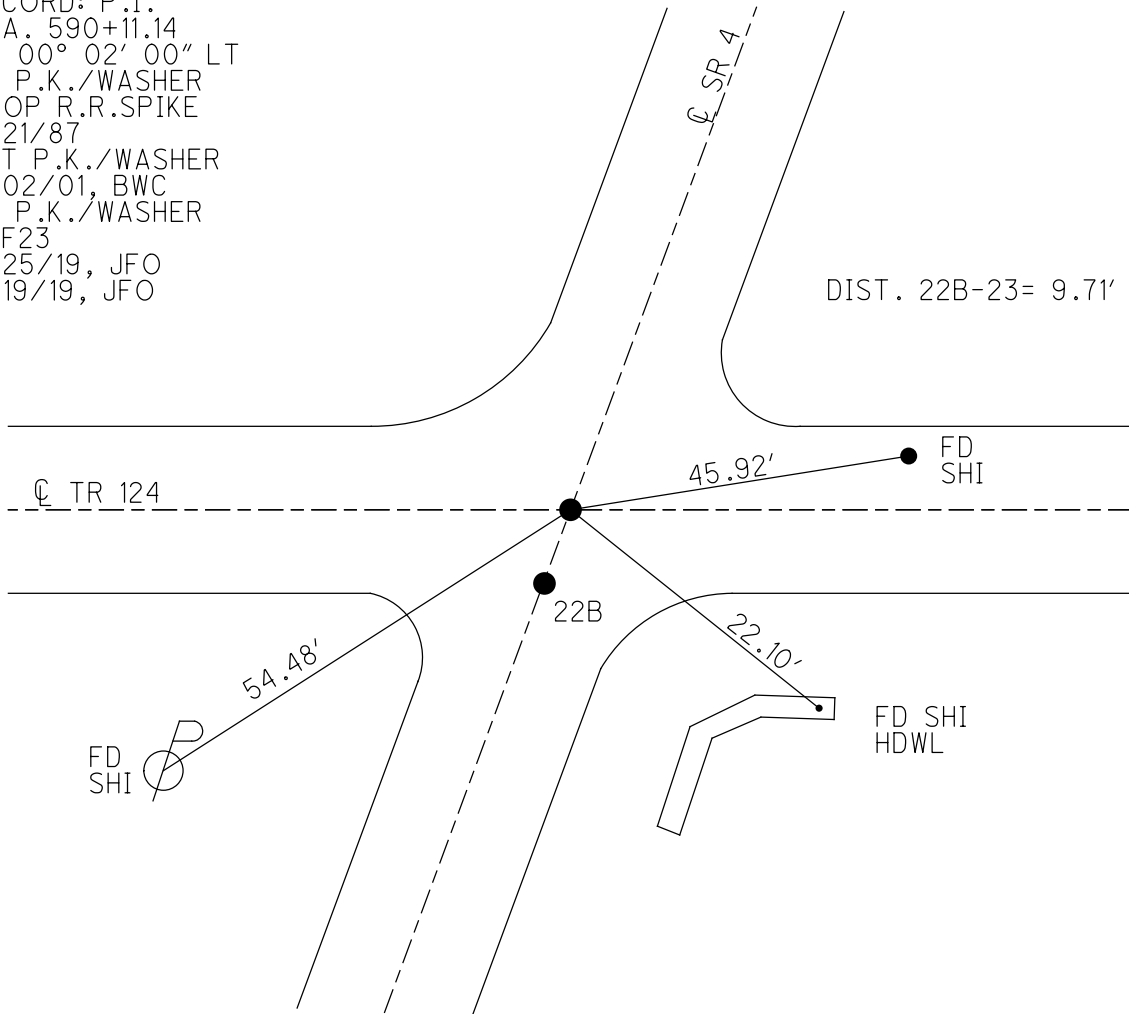
PERSONNEL _____ REFERENCE NO. 23 SHEET 6 OF 15
 NOTES CORDES DATE 5/30/01 ROUTE SR 4
 H.C. BROWN WEATHER SUNNY COUNTY SENECA
 R.C. HOMAN TEMP. 68° TOWNSHIP REED
 DWG BY NASON PID 107060 SECTION 12
 T 2 N R 17 E

TYPE MONUMENT P.K./ WASHER
 ON SURFACE - ~~BELOW~~ ON
 OFFSET \varnothing PAVEMENT ON LT : RT
- TO - EDGE PAVEMENT
 STATION: 592+60



HORIZ.DATUM: NAD83 (2011) GEOID: 2012A
 GRID: NORTHING: 539180.095 EASTING: 1872211.732

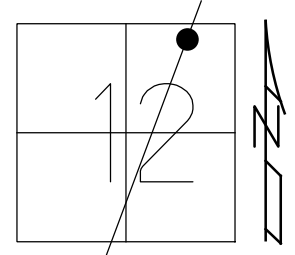
RECORD: P.I.
 STA. 590+11.14
 $\Delta = 00^\circ 02' 00''$ LT
 FD P.K./WASHER
 ATOP R.R.SPIKE
 5/21/87
 SET P.K./WASHER
 7/02/01, BWC
 FD P.K./WASHER
 REF23
 2/25/19, JFO
 8/19/19, JFO



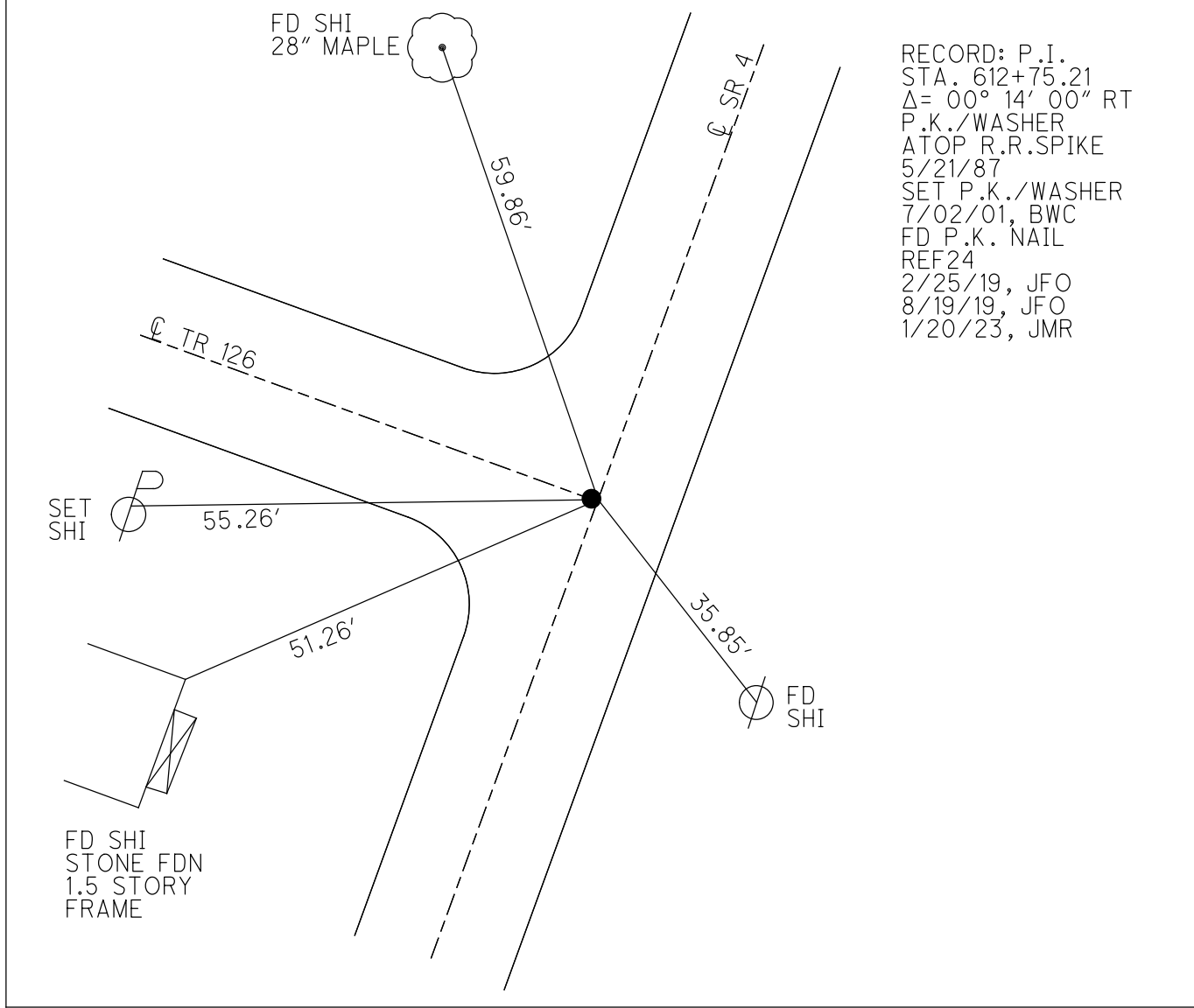
O.D.O.T. DISTRICT 2 SURVEY OFFICE (USE ONLY)

PERSONNEL _____ REFERENCE NO. 24 SHEET 48 OF 56
 NOTES CORDES DATE 6/1/01 ROUTE SR 4
 H.C. BROWN WEATHER RAIN COUNTY SENECA
 R.C. HOMAN TEMP. 60° TOWNSHIP REED
 _____ SECTION 12
 DWG BY NASON PID PAVETRAIN T 2 N R 17 E

TYPE MONUMENT P.K./WASHER
 ON SURFACE - ~~BELOW~~ ON _____
 OFFSET \varnothing PAVEMENT 1' LT : RT
11.5' TO RT EDGE PAVEMENT
 STATION: 615+23



HORZ.DATUM: NAD83 (2011) GEOID: 2012A
 GRID: NORTHING: 541309.284 EASTING: 1872960.553



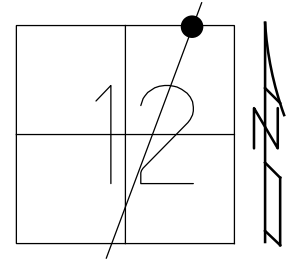
RECORD: P.I.
 STA. 612+75.21
 $\Delta = 00^\circ 14' 00''$ RT
 P.K./WASHER
 ATOP R.R.SPIKE
 5/21/87
 SET P.K./WASHER
 7/02/01, BWC
 FD P.K. NAIL
 REF24
 2/25/19, JFO
 8/19/19, JFO
 1/20/23, JMR

O.D.O.T. DISTRICT 2 SURVEY OFFICE (USE ONLY)

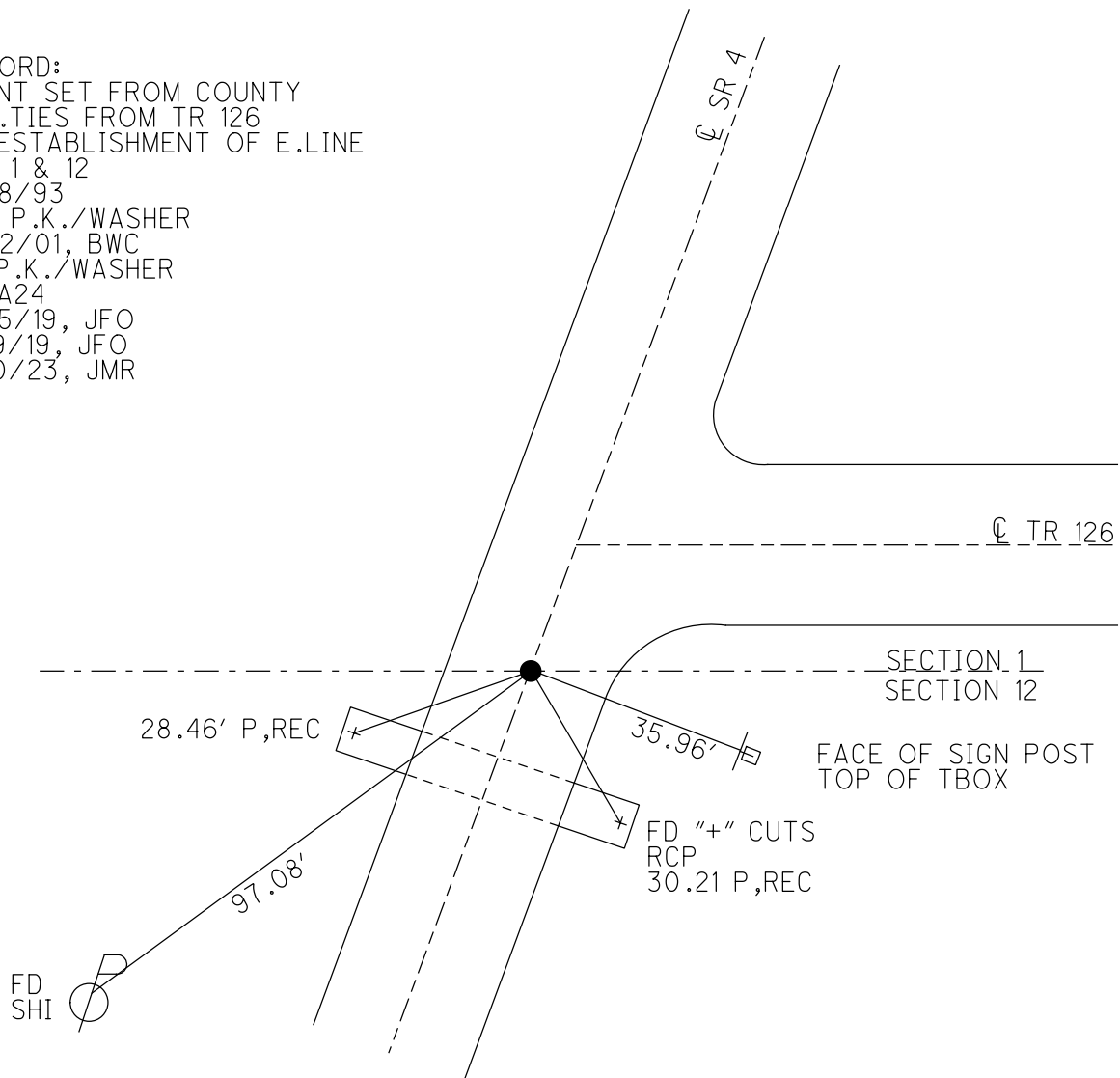
PERSONNEL _____ REFERENCE NO. 24 A SHEET 49 OF 56
 NOTES CORDES DATE 6/1/01 ROUTE SR 4
 H.C. BROWN WEATHER CLOUDY COUNTY SENECA
 R.C. HOMAN TEMP. 60° TOWNSHIP REED
 DWG BY NASON PID PAVETRAIN SECTION 12
 T 2 N R 17 E

TYPE MONUMENT P.K./WASHER
 ON SURFACE - ~~BELOW~~ ON _____
 OFFSET \odot PAVEMENT 0.5' LT : ~~RT~~
12' TO LT EDGE PAVEMENT
 STATION: 620+32

HORZ.DATUM: NAD83 (2011) GEOID: 2012A
 GRID: NORTHING: 541787.615 EASTING: 1873131.075



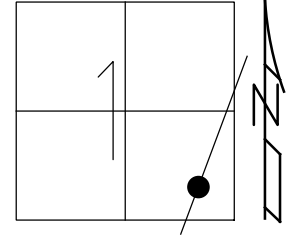
RECORD:
 POINT SET FROM COUNTY
 REF. TIES FROM TR 126
 RE-ESTABLISHMENT OF E.LINE
 SEC 1 & 12
 7/28/93
 SET P.K./WASHER
 7/02/01, BWC
 FD P.K./WASHER
 REFA24
 2/25/19, JFO
 8/19/19, JFO
 1/20/23, JMR



O.D.O.T. DISTRICT 2 SURVEY OFFICE (USE ONLY)

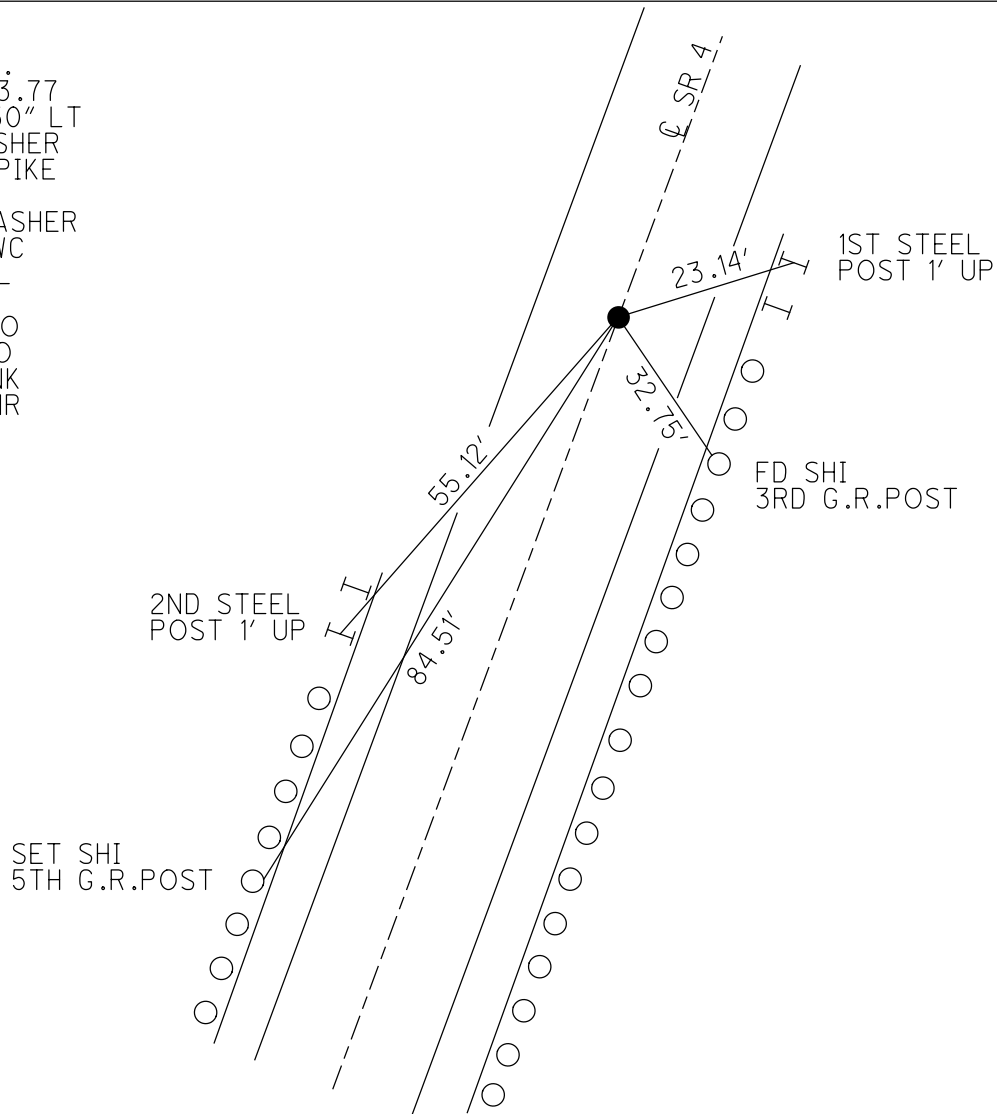
PERSONNEL _____ REFERENCE NO. 25 SHEET 50 OF 56
 NOTES CORDES DATE 6/1/01 ROUTE SR 4
 H.C. BROWN WEATHER CLOUDY COUNTY SENECA
 R.C. HOMAN TEMP. 60° TOWNSHIP REED
 DWG BY NASON PID PAVETRAIN SECTION 1
 T 2 N R 17 E

TYPE MONUMENT P.K./WASHER
 ON SURFACE - ~~BELOW~~ ON _____
 OFFSET \varnothing PAVEMENT ON _____ LT : RT
 - TO - EDGE PAVEMENT
 STATION: 632+73



HORIZ.DATUM: NAD83 (2011) GEOID: 2012A
 GRID: NORTHING: 542951.553 EASTING: 1873546.076

RECORD: P.I.
 STA. 630+23.77
 $\Delta = 00^{\circ}06' 30''$ LT
 FD P.K./WASHER
 ATOP R.R.SPIKE
 5/21/87
 SET P.K./WASHER
 7/02/01, BWC
 FD P.K. NAIL
 REF25
 2/26/19, JFO
 8/19/19, JFO
 FD P.K.SHANK
 1/20/23, JMR



O.D.O.T. DISTRICT 2 SURVEY OFFICE (USE ONLY)

PERSONNEL

REFERENCE NO. 25 A

SHEET 51 OF 56

NOTES CORDES

DATE 6/1/01

ROUTE SR 4

H.C. BROWN

WEATHER CLOUDY

COUNTY SENECA

R.C. HOMAN

TEMP. 60°

TOWNSHIP REED

DWG BY NASON

PID PAVETRAIN

SECTION 1

T 2 N R 17 E

TYPE MONUMENT P.K./WASHER

ON SURFACE - ~~BELOW~~ ON

OFFSET \odot PAVEMENT 0.5' LT : RT

11.5' TO RT EDGE PAVEMENT

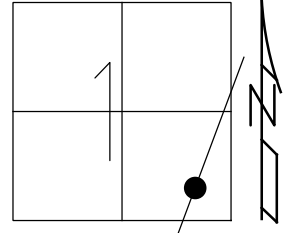
STATION: 642+77

HORZ.DATUM: NAD83 (2011)

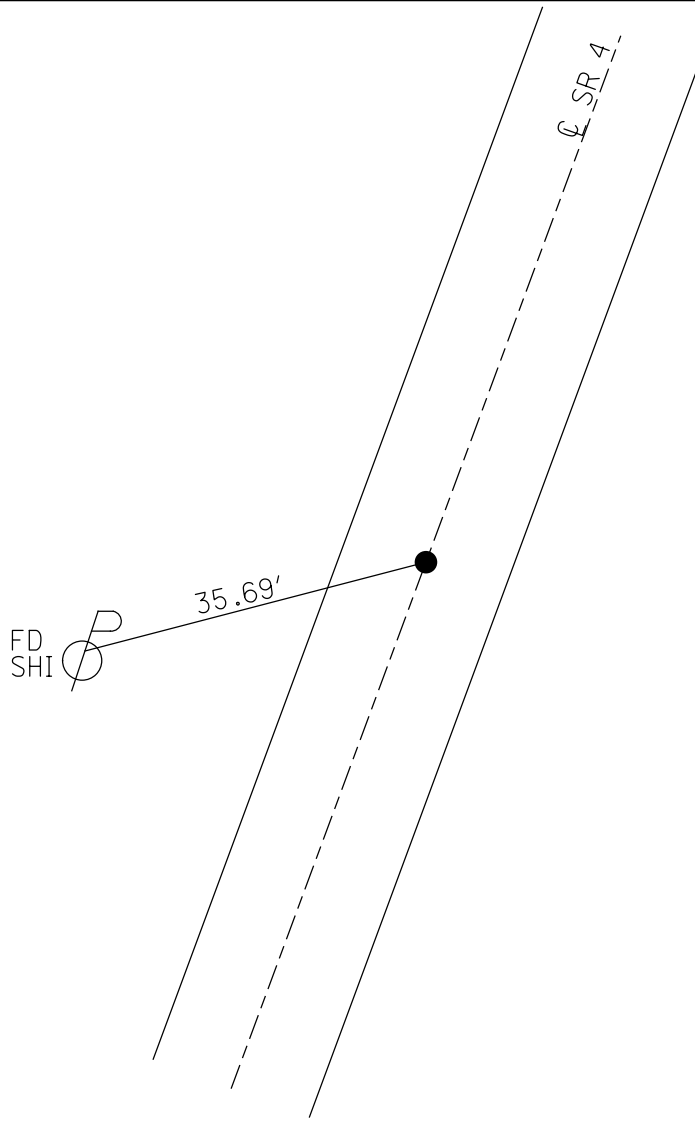
GEOID: 2012A

GRID: NORTHING: 543895.290

EASTING: 1873880.047



RECORD: P.I.
STA. 640+21.87
 $\Delta = 00^{\circ}12' 00''$ RT
7/28/93
SET P.K./WASHER
7/02/01, BWC
FD P.K./WASHER
REFA25
2/26/19, JFO
8/19/19, JFO
1/20/23, JMR



O.D.O.T. DISTRICT 2 SURVEY OFFICE (USE ONLY)

PERSONNEL

REFERENCE NO. 25 B

SHEET 52 OF 56

NOTES CORDES
 H.C. BROWN
 R.C. HOMAN

DATE 6/1/01
 WEATHER RAIN
 TEMP. 60°

ROUTE SR 4
 COUNTY SENECA
 TOWNSHIP REED
 SECTION 1
 T 2 N R 17 E

DWG BY NASON PID PAVETRAIN

TYPE MONUMENT SQ. HEADED SPIKE/WASHER

ON SURFACE - BELOW 2"

OFFSET \varnothing PAVEMENT 1.0' LT : RT
13' TO RT EDGE PAVEMENT

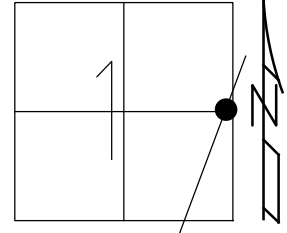
STATION: 648+23

HORZ.DATUM: NAD83 (2011)

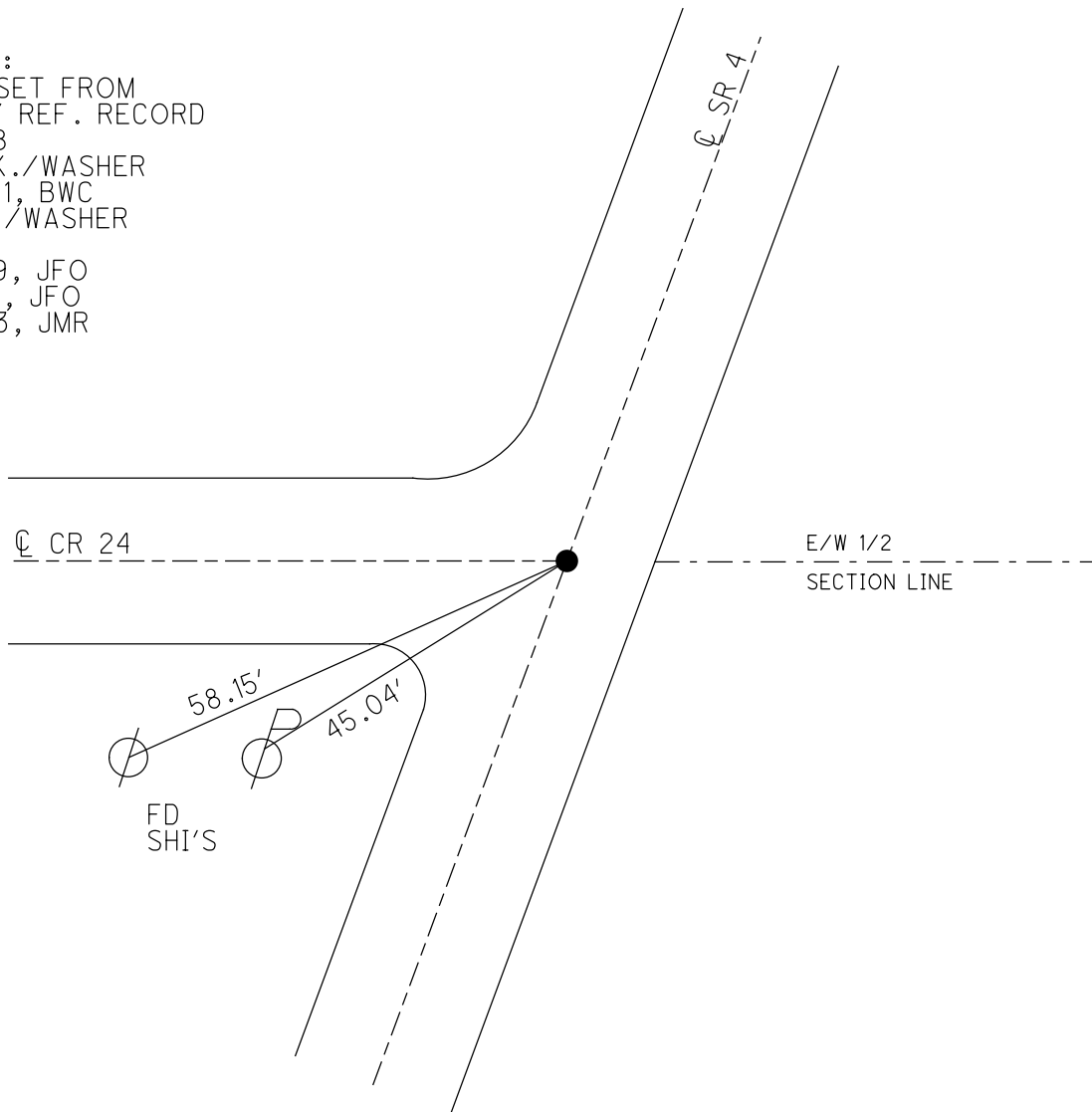
GEOID: 2012A

GRID: NORTHING: 544406.264

EASTING: 1874062.982



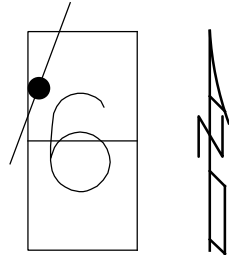
RECORD:
 POINT SET FROM
 COUNTY REF. RECORD
 8/17/88
 SET P.K./WASHER
 7/02/01, BWC
 FD P.K./WASHER
 REFB25
 2/26/19, JFO
 8/19/19, JFO
 1/20/23, JMR



O.D.O.T. DISTRICT 2 SURVEY OFFICE (USE ONLY)

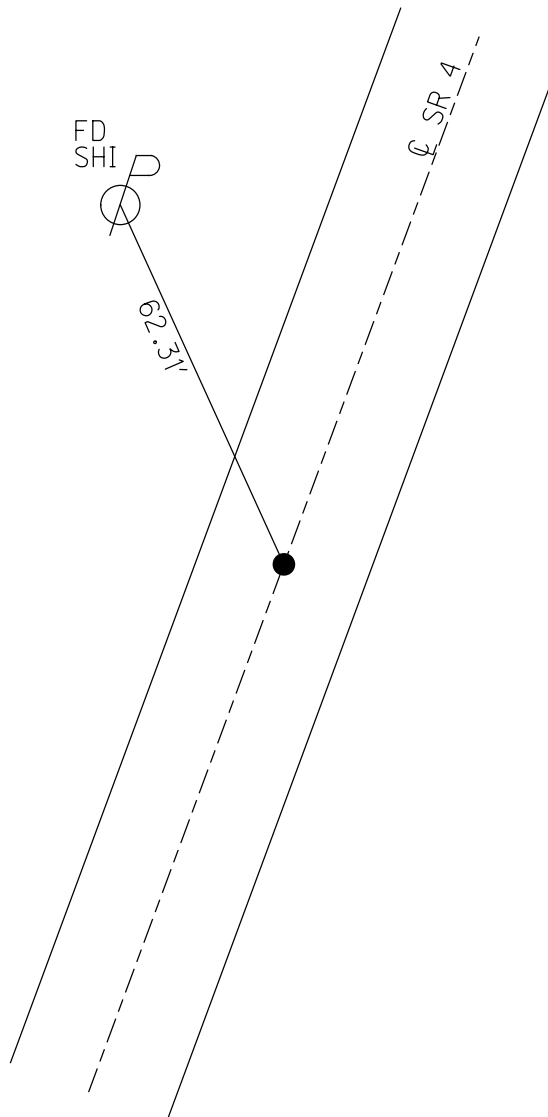
PERSONNEL _____ REFERENCE NO. 26 SHEET 12 OF 15
NOTES CORDES DATE 6/1/01 ROUTE SR 4
H.C. BROWN WEATHER RAIN COUNTY SENECA
R.C. HOMAN TEMP. 60° TOWNSHIP REED
DWG BY NASON PID 107060 SECTION 6
T 2 N R 18 E

TYPE MONUMENT P.K./WASHER
ON SURFACE - ~~BELOW~~ ON _____
OFFSET ☐ PAVEMENT ON _____ LT : RT
10.5' TO RT EDGE PAVEMENT
STATION: 662+84



HORZ.DATUM: NAD83 (2011) GEOID: 2012A
GRID: NORTHING: 545779.318 EASTING: 1874554.418

RECORD: P.I.
STA. 660+24.19
 $\Delta = 00^{\circ}08' 30''$ LT
FD P.K./WASHER
ATOP R.R.SPIKE
12/11/1987
SET P.K./WASHER
7/02/01, BWC
FD P.K. NAIL
2 1/2" DOWN
REF 26
2/26/19, JFO
8/19/19, JFO



O.D.O.T. DISTRICT 2 SURVEY OFFICE (USE ONLY)

PERSONNEL

REFERENCE NO. 26 A

SHEET 13 OF 15

NOTES CORDES

DATE 5/30/01

ROUTE SR 4

H.C. BROWN

WEATHER RAIN/WIND

COUNTY SENECA

R.C. HOMAN

TEMP. 60°

TOWNSHIP REED

DWG BY NASON

PID 107060

SECTION 6

T 2 N R 18 E

TYPE MONUMENT P.K./WASHER

ON SURFACE - ~~BELOW~~ ON

OFFSET ☐ PAVEMENT ON LT : RT

10.5' TO RT EDGE PAVEMENT

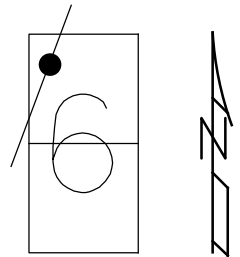
STATION: 669+81

HORIZ.DATUM: NAD83 (2011)

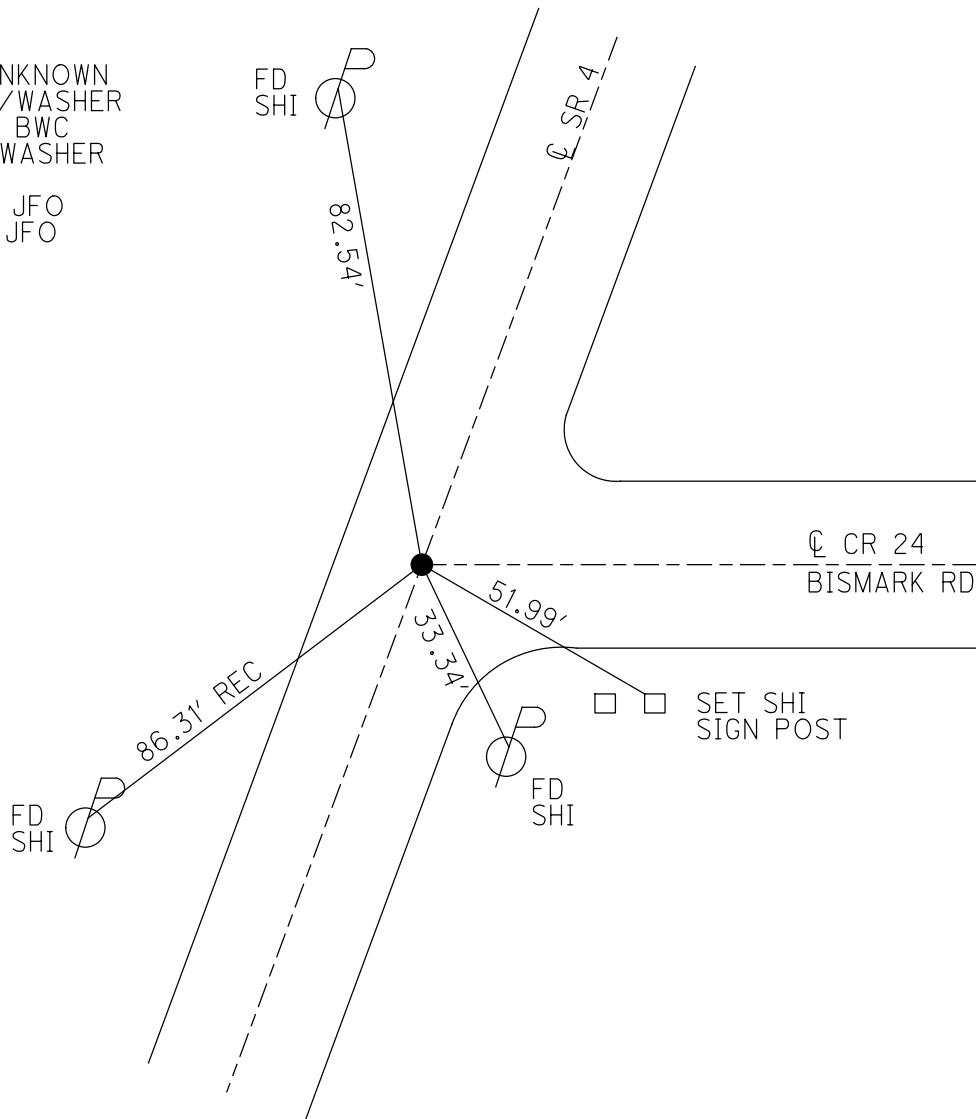
GEOID: 2012A

GRID: NORTHING: 546434.682

EASTING: 1874786.382



RECORD:
 ORIGIN UNKNOWN
 SET P.K./WASHER
 7/02/01, BWC
 FD P.K./WASHER
 REFA26
 2/26/19, JFO
 8/19/19, JFO



O.D.O.T. DISTRICT 2 SURVEY OFFICE (USE ONLY)

PERSONNEL

REFERENCE NO. 26 B

SHEET 14 OF 15

NOTES CORDES

DATE 6/1/01

ROUTE SR 4

H.C. BROWN

WEATHER RAIN

COUNTY SENECA

R.C. HOMAN

TEMP. 60°

TOWNSHIP THOMPSON

SECTION 31

DWG BY NASON

PID 107060

T 3 N R 18 E

TYPE MONUMENT P.K./WASHER

ON SURFACE - ~~BELOW~~ ON

OFFSET Q PAVEMENT ON LT : RT

10.5' TO RT EDGE PAVEMENT

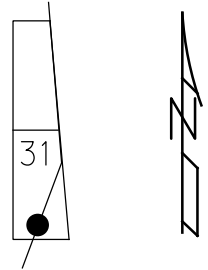
STATION: 685+68

HORZ. DATUM: NAD83 (2011)

GEOID: 2012A

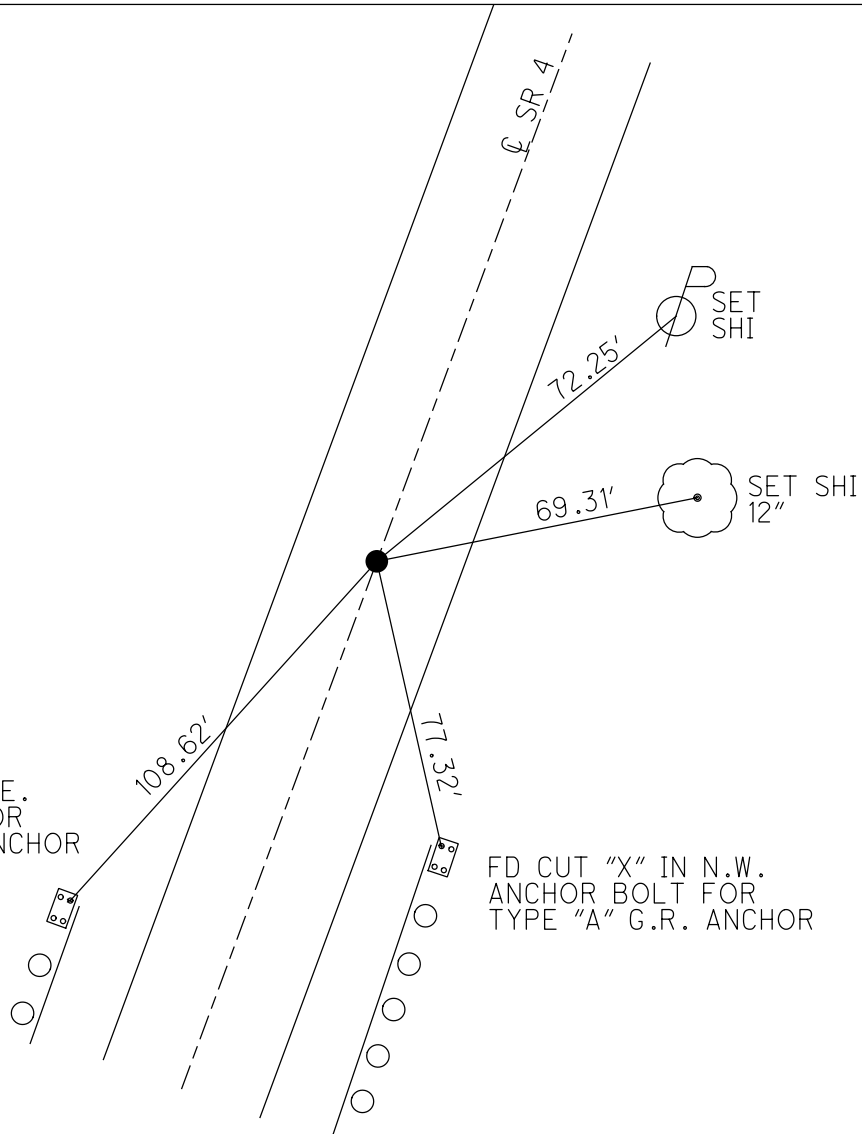
GRID: NORTHING: 547926.763

EASTING: 1875316.170



RECORD: P.I.
 STA. 683+04.30
 $\Delta = 00^{\circ}08'00''$ LT
 FD P.K./WASHER
 ATOP R.R.SPIKE
 12/11/1987
 SET P.K./WASHER
 7/02/01, BWC
 FD P.K./WASHER
 REFB26
 2/26/19, JFO
 8/19/19, JFO

FD CUT "X" IN N.E.
 ANCHOR BOLT FOR
 TYPE "A" G.R. ANCHOR



FD CUT "X" IN N.W.
 ANCHOR BOLT FOR
 TYPE "A" G.R. ANCHOR

O.D.O.T. DISTRICT 2 SURVEY OFFICE (USE ONLY)

PERSONNEL

REFERENCE NO. 27

SHEET 15 OF 15

NOTES CHENEY

DATE 7/28/93

ROUTE SR 4

H.C. RIPPLE

WEATHER FAIR

COUNTY SENECA

R.C. BARBOUR

TEMP. 85°

TOWNSHIP THOMPSON

GEYMAN

SECTION 31

DWG BY NASON

PID 107060

T 3 N R 18 E

TYPE MONUMENT R.R. SPIKE

~~ON SURFACE~~ - BELOW 3"

OFFSET \varnothing PAVEMENT ON LT : RT

11.5' TO RT EDGE PAVEMENT

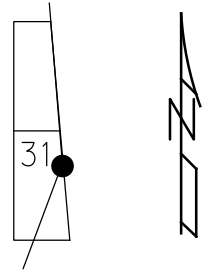
STATION: 700+55

HORZ. DATUM: NAD83 (2011)

GEOID: 2012A

GRID: NORTHING: 549323.697

EASTING: 1875809.893



RECORD: P.I.
 STA. 697+89.67
 $\Delta = 00^{\circ}08' 00''$ RT
 5/21/87
 SET P.K./WASHER
 10/13/93, RCC
 FD P.K./WASHER
 7/2/01, BWC
 FD R.R. SPIKE
 2 1/2" DOWN
 REF 27
 2/26/19, JFO
 8/19/19, JFO

