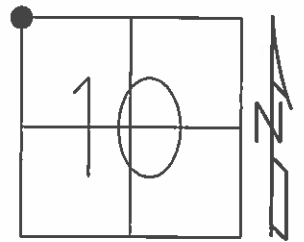


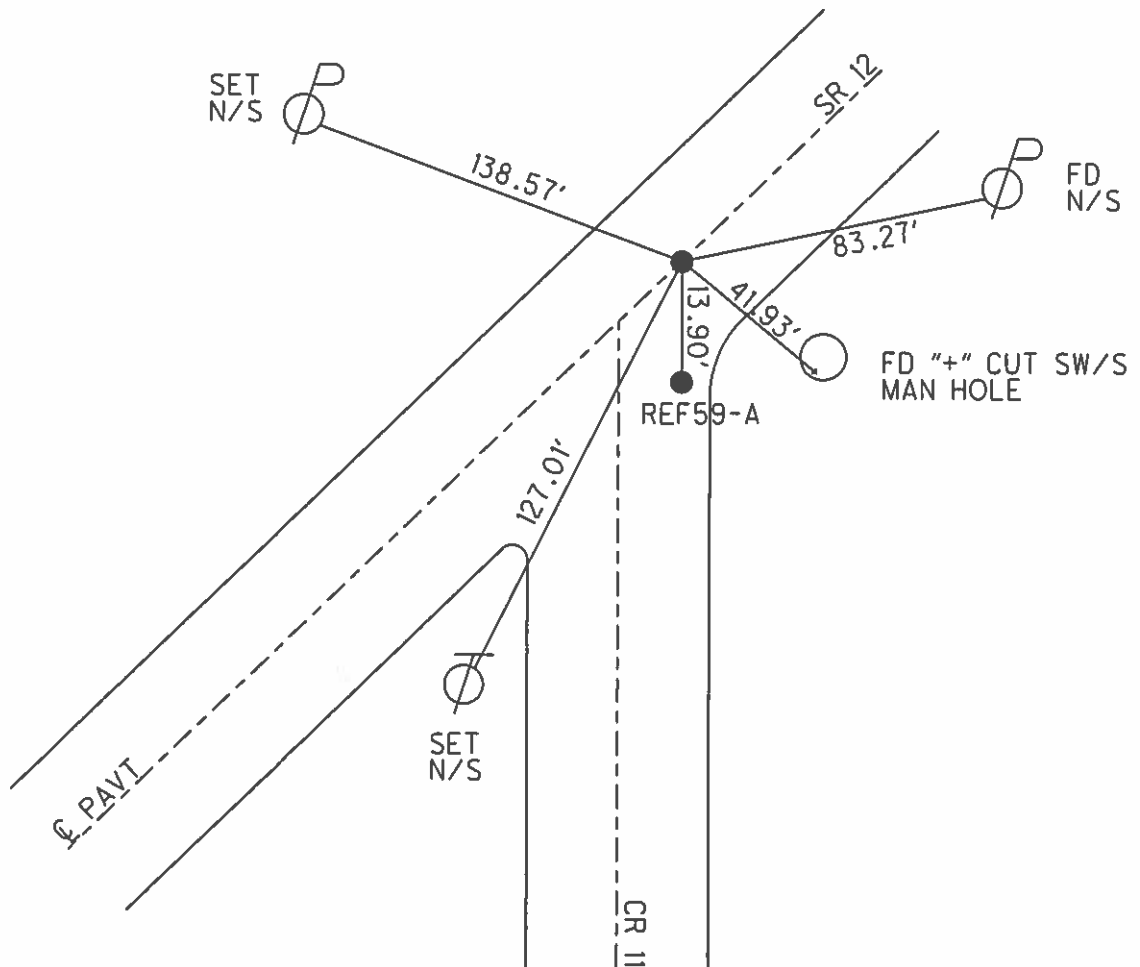
O.D.O.T. DISTRICT 2 SURVEY OFFICE (USE ONLY)

PERSONNEL	REFERENCE NO.	59 B	SHEET	63	OF	70
NOTES	HARBAUGH	DATE	05-31-12	ROUTE	SR 12	
H.C.	CANTERBURY	WEATHER	CLOUDY	COUNTY	SENECA	
R.C.	COUCHER	TEMP.	60°	TOWNSHIP	LIBERTY	
				SECTION	10	
				T	3 N	R 14 E

TYPE MONUMENT _____ MAG/WASHER _____
 ON SURFACE - BELOW _____ ON _____
 LEFT - Q PAV'T - RIGHT _____ 6.2' _____
4.6' TO RT EDGE PAVEMENT
 S.L.M. _____ 617+23
 GRID: NORTHING: 573896.816 EASTING: 1763607.721



- 04-23-03 SET MAG/WASHER, DCH
- 05-31-12 FD MAG/WASHERS
- 10-24-12 SET MAG/WASHER, SDC
- 10-24-12 GPS NEWREFB59, SDC



O.D.O.T. DISTRICT 2 SURVEY OFFICE

PERSONNEL

REFERENCE NO. 59-A SHEET 2 OF 9

NOTES HOMAN

DATE 4-23-03

ROUTE S.R. 12

H.C. RYALL

WEATHER SUNNY

COUNTY SENECA

R.C. GLASS

TEMP. 45°

TOWNSHIP LIBERTY

SECTION 10

T 3 N R 14 E

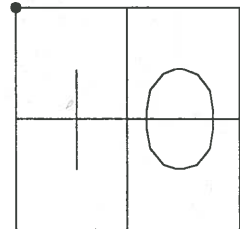
TYPE MONUMENT MAG NAIL

ON SURFACE - ~~BELOW~~ ON SURFACE

~~LEFT~~ - Q PAV'T - RIGHT 14.1 RT

TO EDGE PAVEMENT

S.L.M. 617+67



SET MAG NAIL & WASHERS
4-23-03
DCH

"B" = MAG NAIL SET BY OTHERS
ORIGIN, UNKNOWN

DIST. BETWEEN
A & B 13.92'

