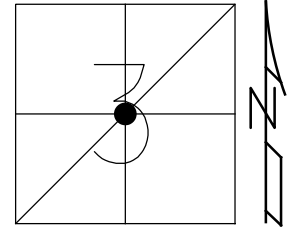


**O.D.O.T. DISTRICT 2 SURVEY OFFICE (USE ONLY)**

PERSONNEL	REFERENCE NO.	<u>61</u>	SHEET	<u>65</u>	OF	<u>70</u>
NOTES	LEU	DATE	<u>5-4-15</u>	ROUTE	<u>SR 12</u>	
H.C.	<u>O'DONNELL</u>	WEATHER	<u>RAIN</u>	COUNTY	<u>SENECA</u>	
R.C.	<u>LEU</u>	TEMP.	<u>73°</u>	TOWNSHIP	<u>LIBERTY</u>	
				SECTION	<u>3</u>	
				T <u>3</u> N	R <u>14</u> E	

TYPE MONUMENT \_\_\_\_\_ PK/WASHER \_\_\_\_\_  
 ON SURFACE - ~~BELOW~~ \_\_\_\_\_ ON \_\_\_\_\_  
 LEFT -  $\phi$  PAV'T - RIGHT \_\_\_\_\_ ON \_\_\_\_\_  
 \_\_\_\_\_ TO \_\_\_\_\_ EDGE PAVEMENT  
 S.L.M. \_\_\_\_\_ 657+67.61  
 GRID: NORTHING: 576524.306 EASTING: 1766690.144

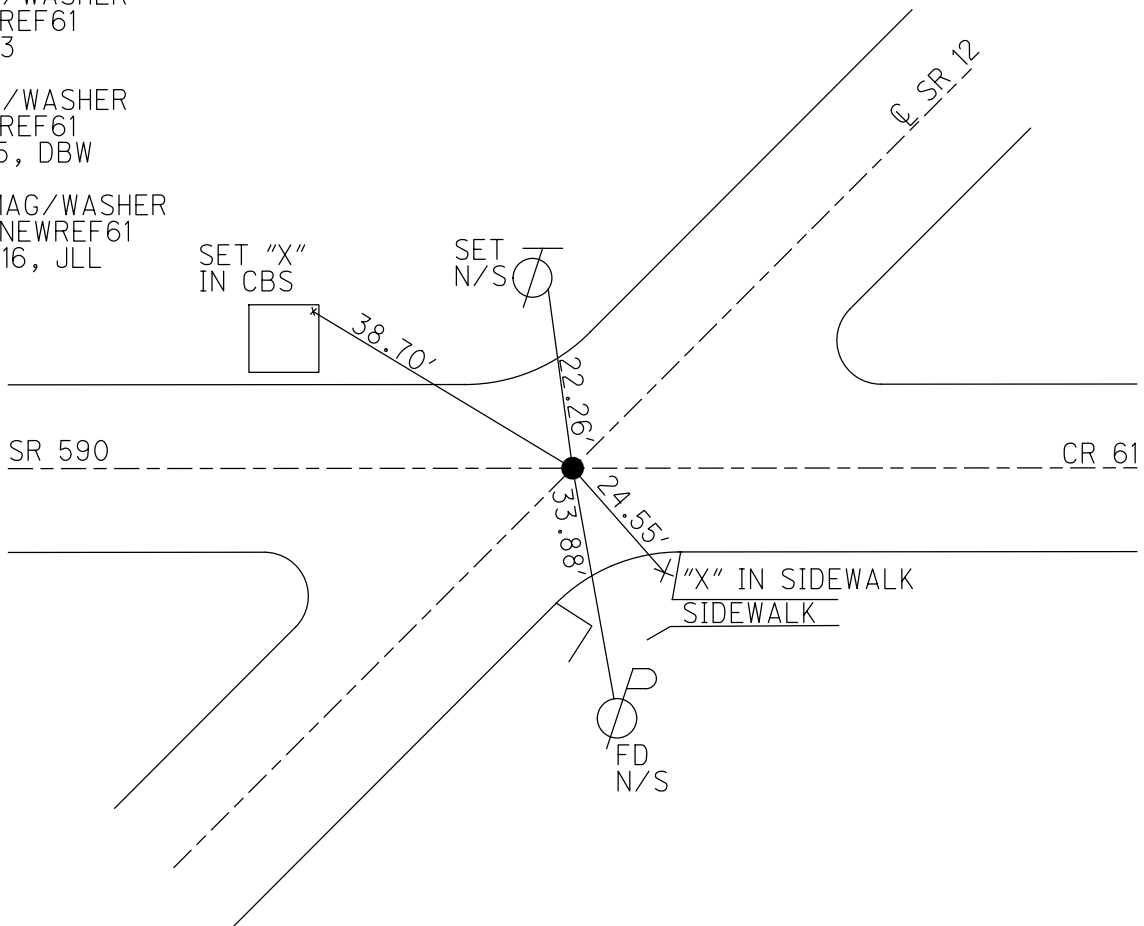


RECORD:  
 SET MAG/WASHER,  
 07-17-03, DCH

FD PK/WASHER  
 GPS, REF61  
 2/5/13

FD PK/WASHER  
 GPS, REF61  
 5-4-15, DBW

SET MAG/WASHER  
 GPS, NEWREF61  
 9-27-16, JLL



O.D.O.T. DISTRICT 2 SURVEY OFFICE

PERSONNEL

REFERENCE NO. 61

SHEET 4 OF 9

NOTES BEAUMONT

DATE 6-19-02

ROUTE 12

H.C. ROUSOS

WEATHER CLOUDY

COUNTY SENECA

R.C. ZEBROWSKI

TEMP. 85°

TOWNSHIP LIBERTY

SECTION 1 (3)

T 3 N R 14 E

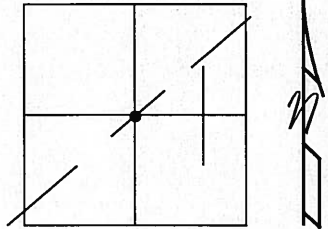
TYPE MONUMENT P.K. & WASHER

ON SURFACE - ~~BELOW~~ ON SURFACE

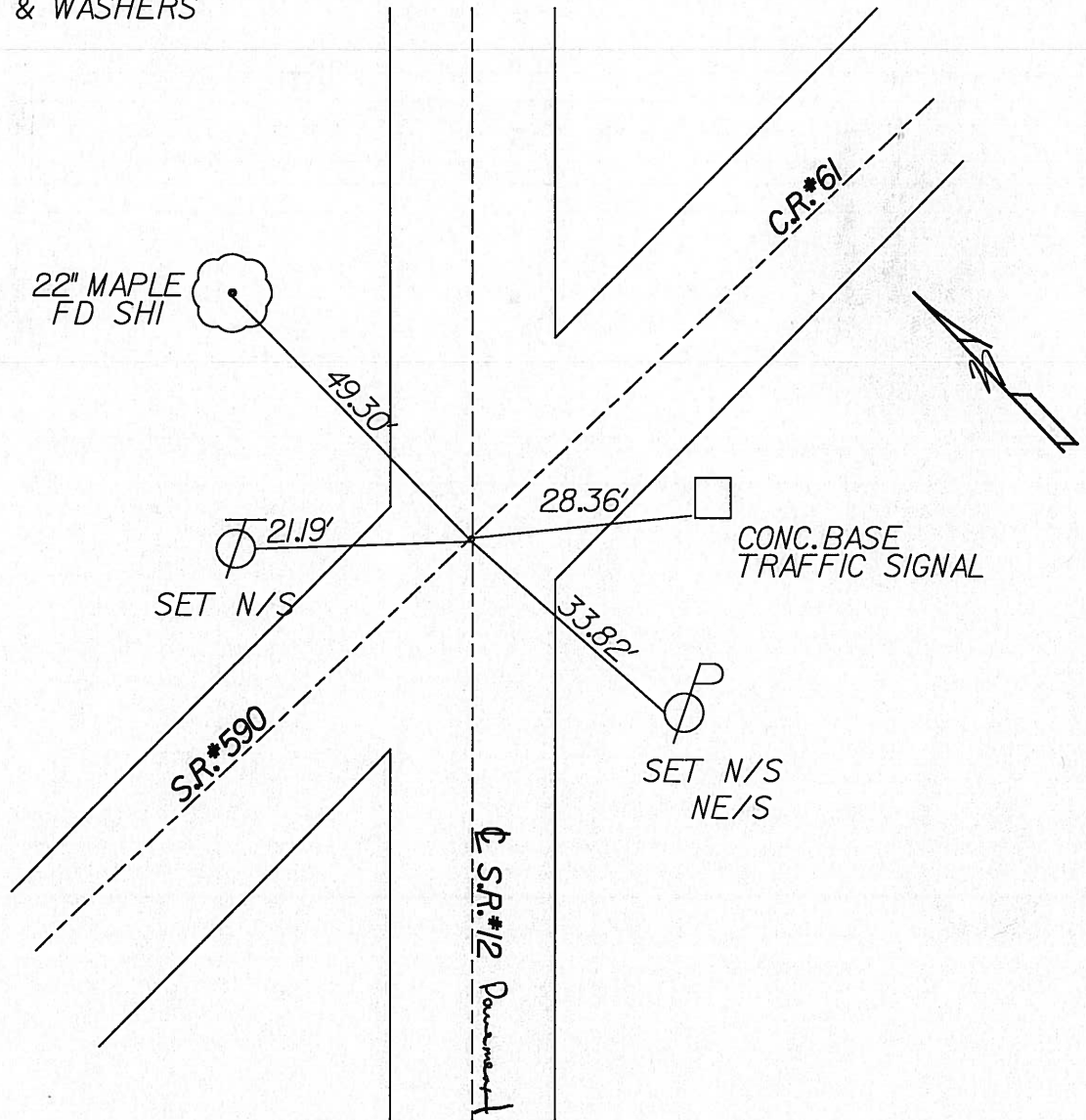
~~LEFT~~ - Q PAV'T - ~~RIGHT~~ ON BOTH

TO EDGE PAVEMENT

S.L.M. 658+23



SET MAG NAIL & WASHERS  
7-17-03  
DCH



# O.D.O.T. DISTRICT 2 SURVEY OFFICE

PERSONNEL \_\_\_\_\_

REFERENCE NO. 61

SHEET \_\_\_\_\_ OF \_\_\_\_\_

NOTES Cranin

H.C. Ripple

R.G. Geyman

DATE 9/10/87

WEATHER sunny

TEMP. 65°

ROUTE 12

COUNTY Seneca

TOWNSHIP Liberty

SECTION 1 (3)?

T3 N R 14 E

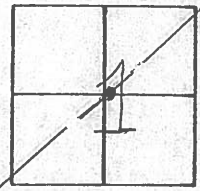
TYPE MONUMENT P.K. & washer

ON SURFACE - BELOW on surface

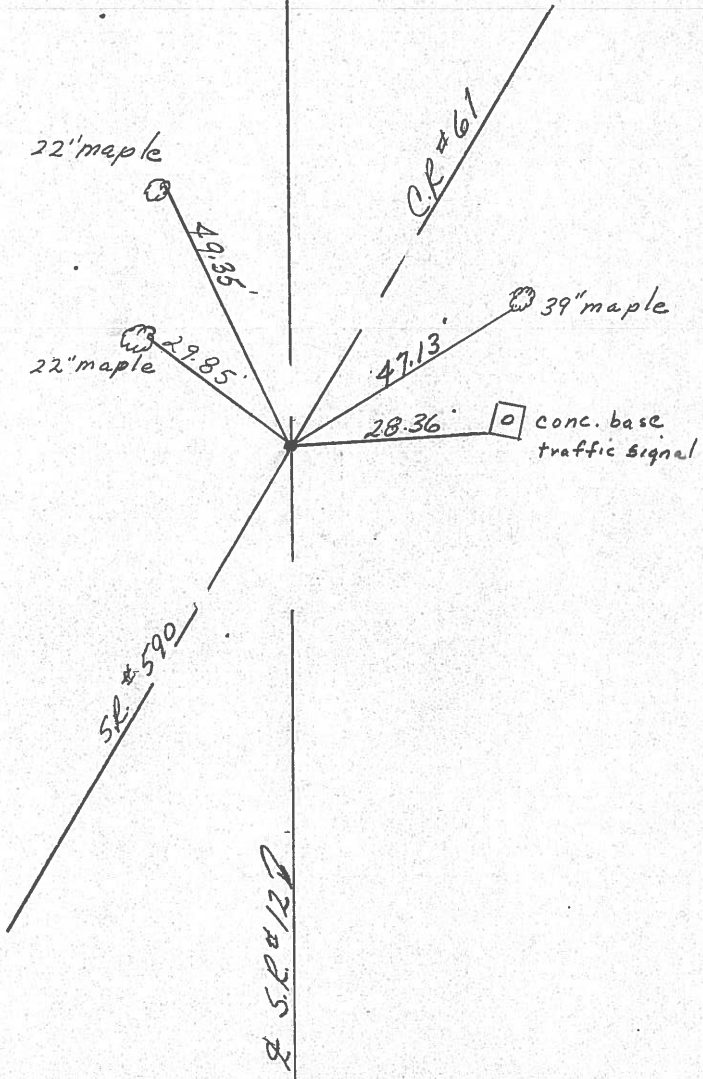
LEFT - & PAV'T. - RIGHT \_\_\_\_\_

TO \_\_\_\_\_ EDGE PAVEMENT

S.L.M. \_\_\_\_\_



P.K. & washer atop same atop P.K.



SR #590

PERSONNEL TITLE PERSONNEL TITLE

COUNTY Seneca DATE 12-14-72

S. R. 12 WEATHER Cloudy

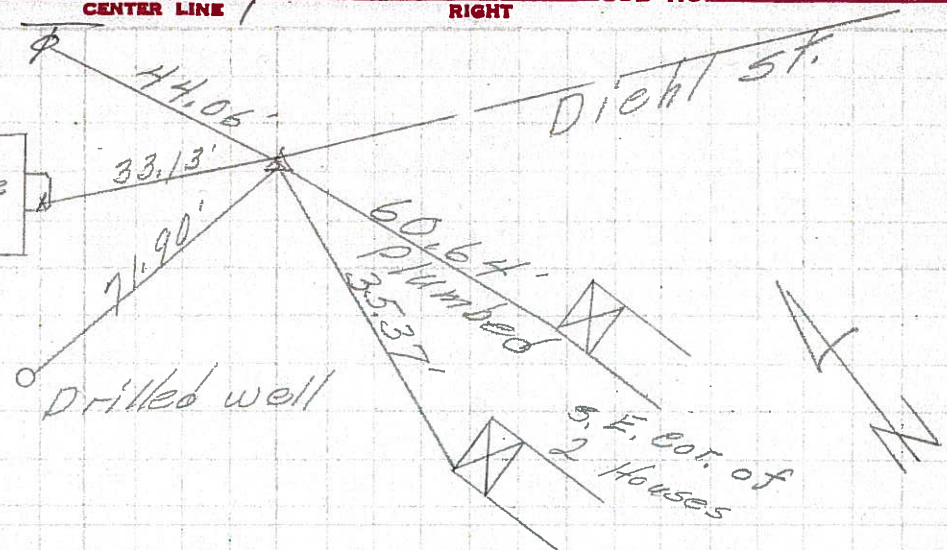
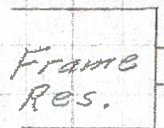
SEC. Bettsville TEMP. 40°

DESCRIPTION Fastoria to sandusky Co. Line JOB NO.

LEFT CENTER LINE RIGHT

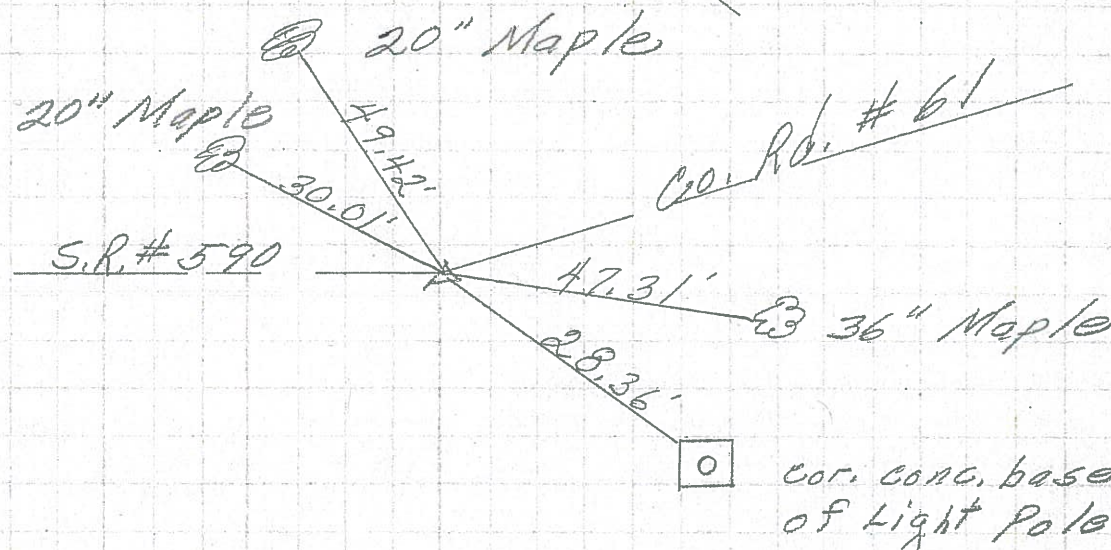
P.I.  
644+40.75  
Δ = 1041' RT.  
P.K. Nail

62



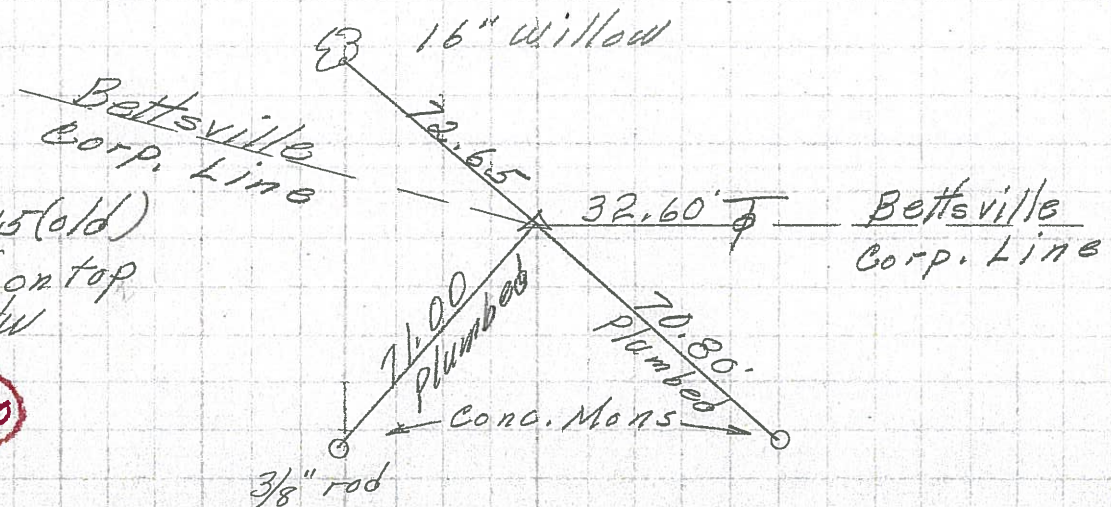
P.I.  
P.K. Nail  
on top

61



P.I.  
114+63.15 (old)  
P.K. Nail on top  
on & R/W

60



PERSONNEL TITLE PERSONNEL TITLE

COUNTY Seneca DATE 10-19-68

Schneider  
Barbour  
Redding  
Potts

S. R. 12 WEATHER Fair

SEC. Fosteria to Sam. Co. Line TEMP. 65°

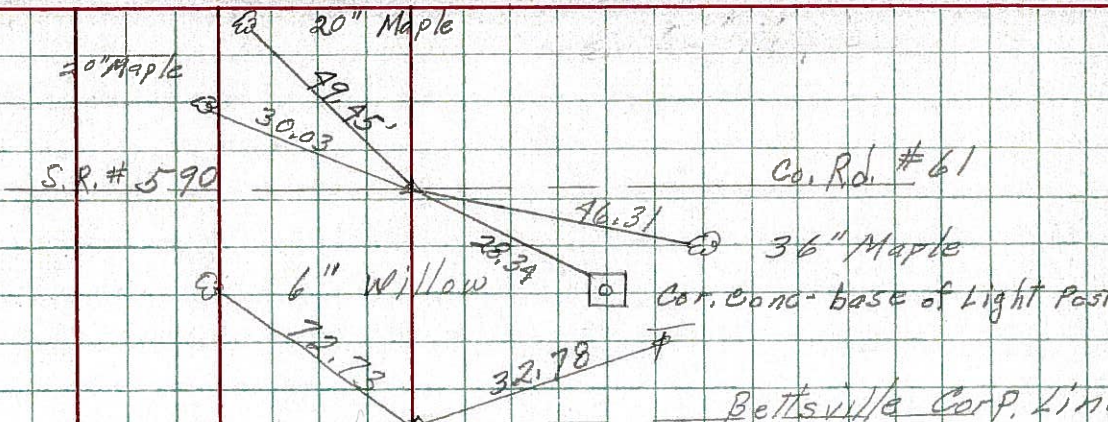
DESCRIPTION Ties for Control Points JOB NO.

LEFT CENTER LINE RIGHT

11

P.K. Nail

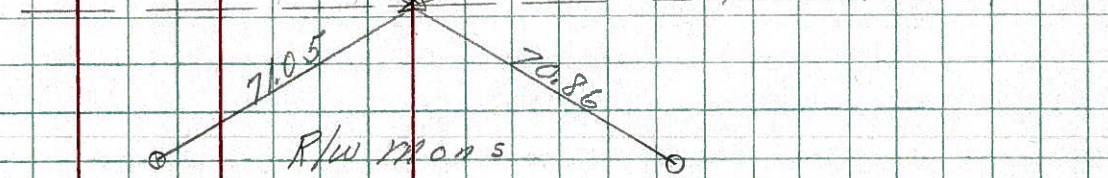
8079



10

119+63.15  
P.K. Nail on top


8078



9

96+13.4  
Ed. P.K. Nail  
Rt. of  $\phi$  on top

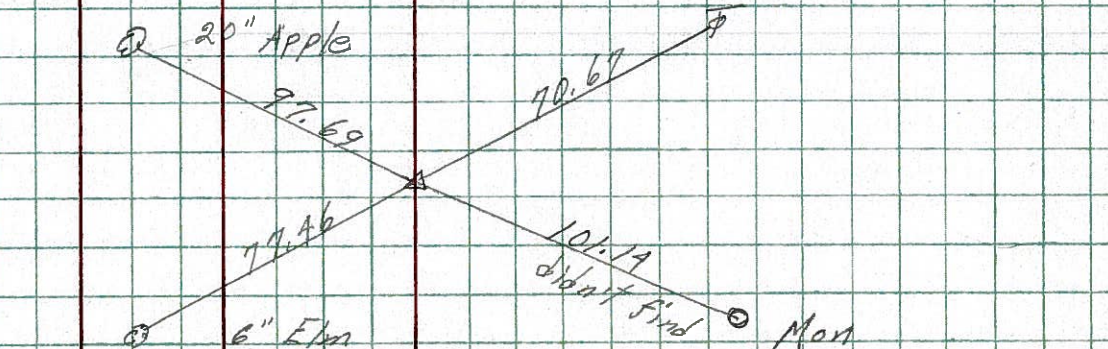
8077



8

82+74.70  
Ed. P.K. Nail  
on top

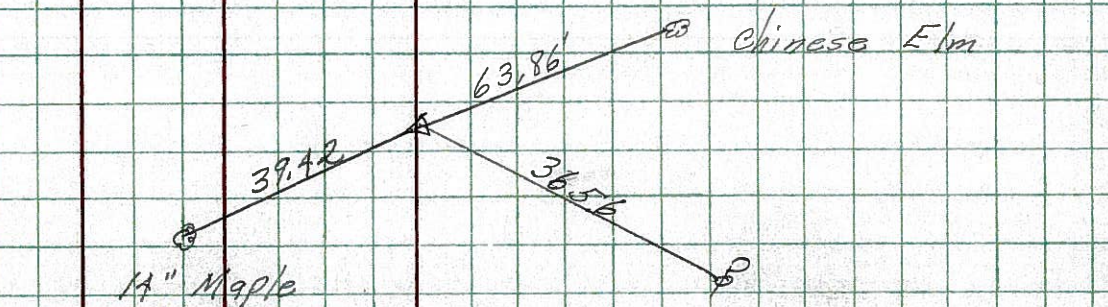
8076



7

64+19.75  
Ed. P.K. Nail  
on top

8075



PERSONNEL TITLE PERSONNEL TITLE

Schneider

COUNTY Seneca

DATE 1-2-63

Mosser

S. R. # 12

WEATHER cold

Zahn

SEC. Bethsville Br # 12.74

TEMP. 12°

Schwartz

DESCRIPTION Ties for Control Points

JOB NO.

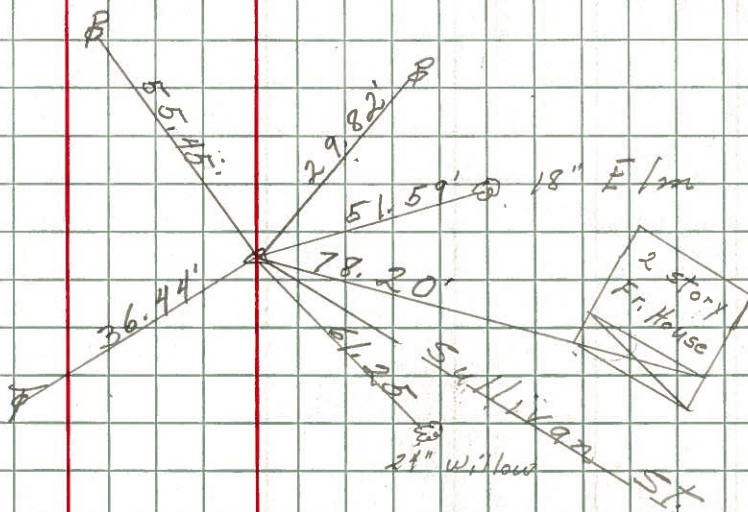
LEFT

CENTER LINE

RIGHT

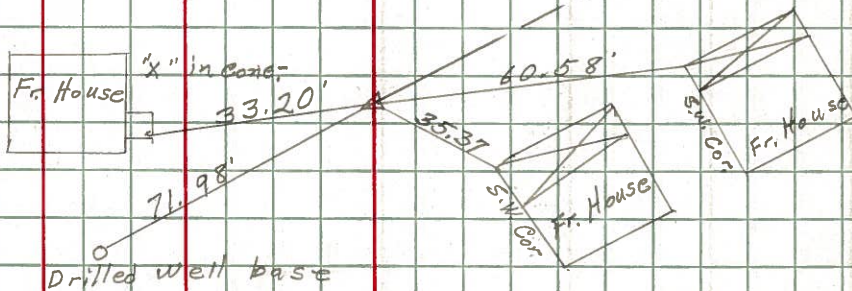
64

P. I.  
670+05.02  
P.K. Nail



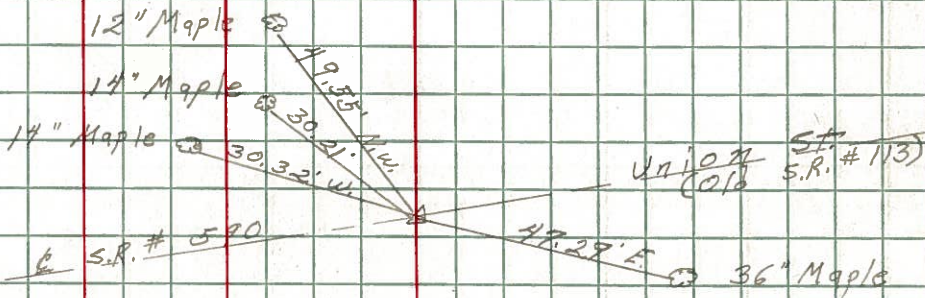
62

P. I.  
664+40.75  
P.K. Nail



61

P. I.  
658+24.41  
P. K. Nail

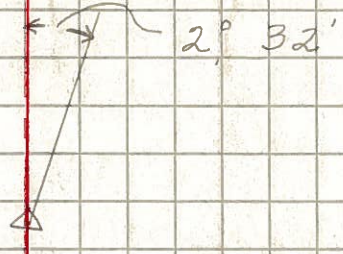


PERSONNEL	TITLE	PERSONNEL	TITLE	COUNTY	DATE
Schneider				Seneca	12-28-62
Mosser				S. R. # 12	WEATHER Fair
Zapp				Bridge # 12.74	
Schwartz				SEC. Batt's ville North	TEMP. 30°

DESCRIPTION Deltas LEFT CENTER LINE RIGHT JOB NO.

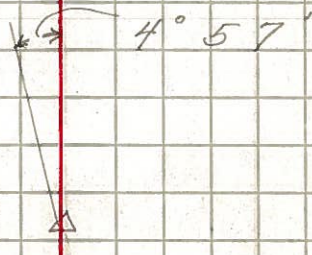
(67)

P.I.  
678+03.50  
 $\Delta = 2^\circ 32' \text{ Pt.}$   
set P.K. Nail  
90' from sta.  
678+93.50



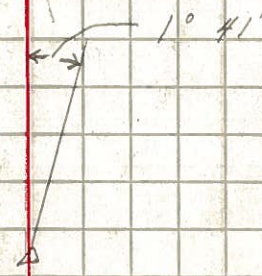
(64)

P.I.  
670+05.02  
 $\Delta = 4^\circ 57' \text{ Lt.}$   
set P.K. Nail  
Had one good tie.



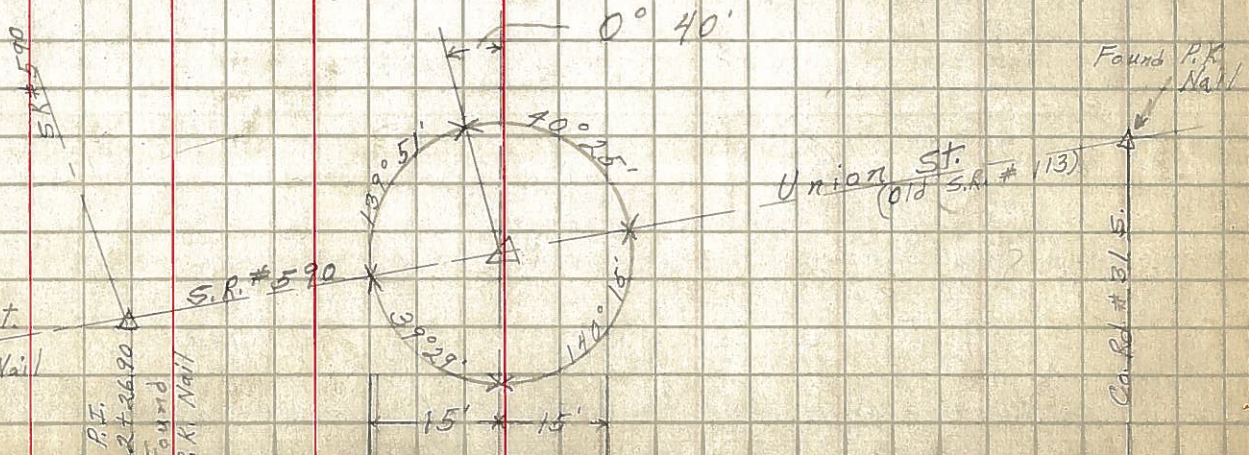
(62)

P.I.  
664+40.75  
 $\Delta = 1^\circ 41' \text{ Rt.}$   
Found Iron Pipe  
set P.K. Nail  
on surface.



(61)

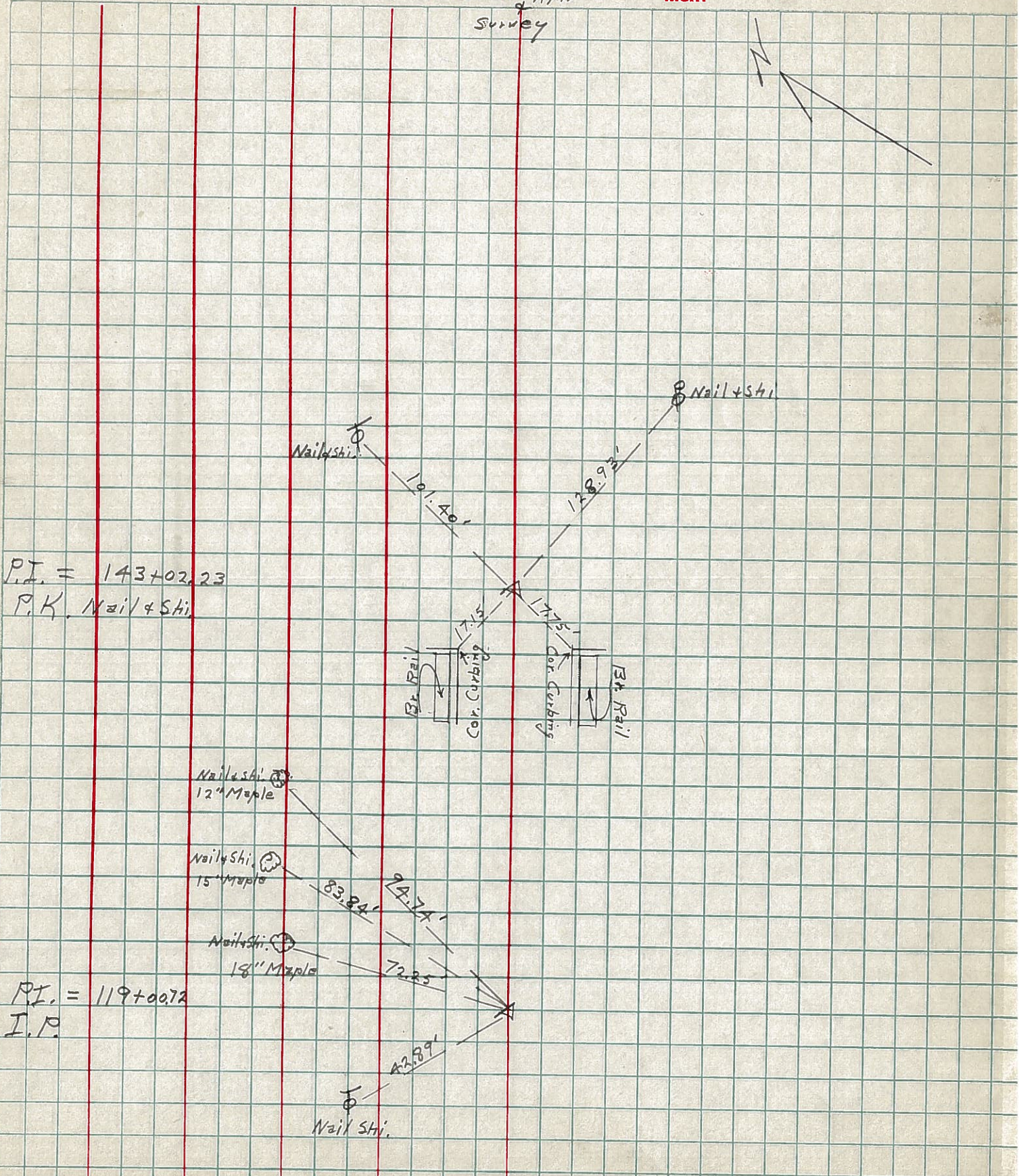
P.I.  
658+24.41  
 $\Delta = 0^\circ 40' \text{ Lt.}$   
Found P.K. Nail



PERSONNEL	TITLE	PERSONNEL	TITLE
ASH			
Cronin			
Ripple			
Lehr			

COUNTY Seneca DATE Oct. 28, '58  
Fostoria - Fremont Rd.  
 S. R. # 124113 WEATHER Clear  
S.H. (I.C.H.) 22 "Fostoria" (pt.)  
 SEC. P. F. Q. G. O. TEMP. 55°


DESCRIPTION Ties to Control Points LEFT CENTER LINE - R/W RIGHT JOB NO.





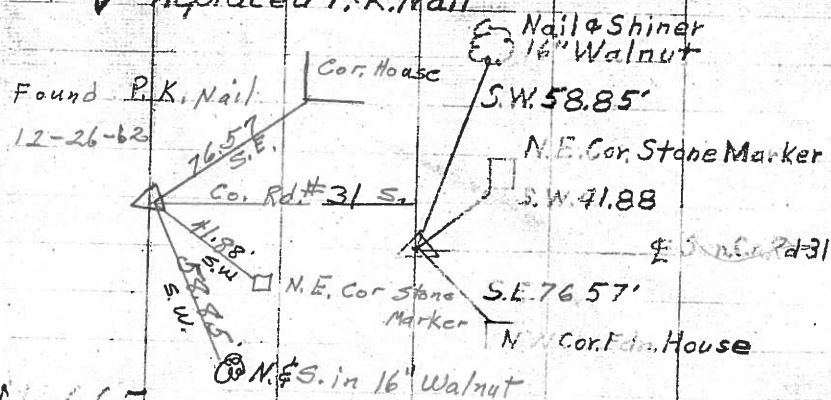
S.H. 802 Sec. A  
 No. 663 - \$ 113 + 12 in Bettsville

✓ Found P.K. nail & shiner




No. 664 - 3 mi. West where 113 turns S., Found &

✓ Replaced P.K. Nail

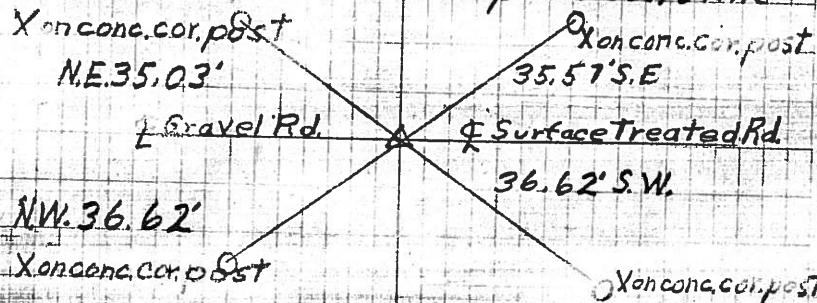


No. 665 - 2 1/2 mi. West where 113 turns S.

✓ Established iron pin

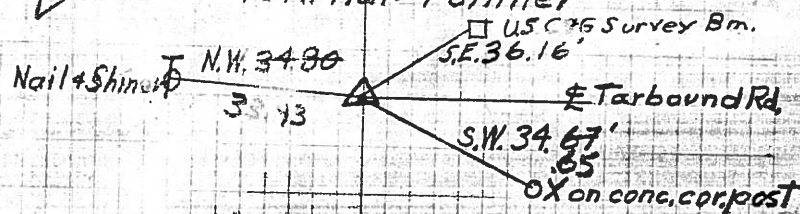


No. 666 - 2 mi. W. where 113 turns S., Found  
 ✓ Iron pin with on top over cor. stone



No. 667 - 1/2 mi. W. where 113 turns S.

✓ Found P.K. nail & shiner



No. 668 - 1 mi. W. where 113 turns S.

