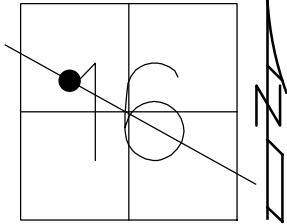


O.D.O.T. DISTRICT 2 SURVEY OFFICE (USE ONLY)

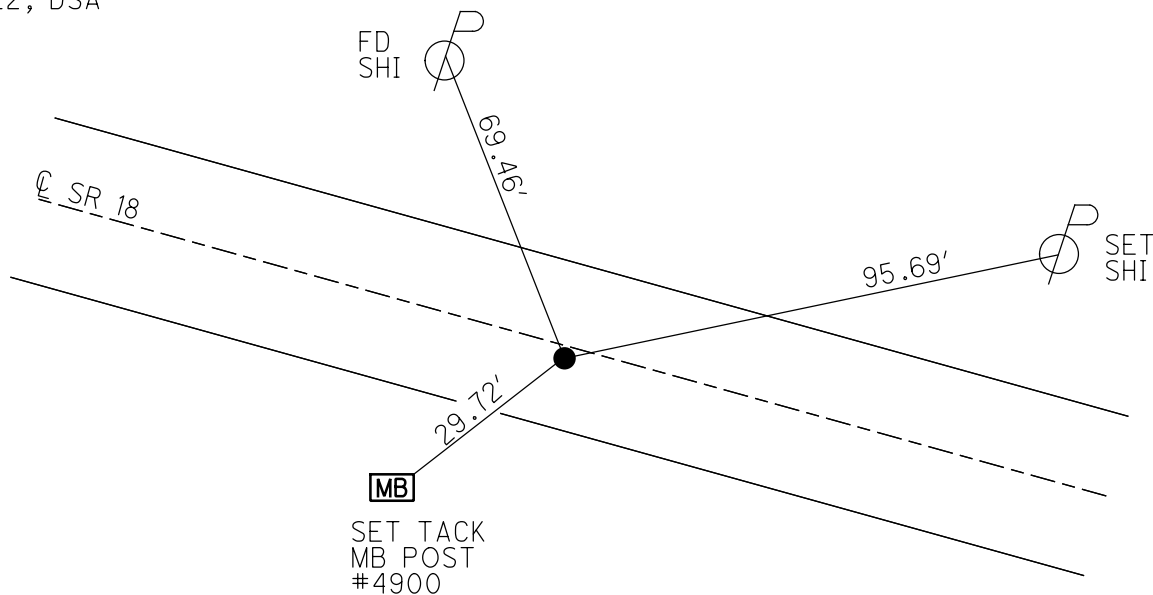
PERSONNEL _____ REFERENCE NO. 38 SHEET 40 OF 48
 NOTES MMS DATE 9/2/21 ROUTE SR 18
 H.C. AUBLE WEATHER SUNNY COUNTY SENECA
 R.C. MIESE TEMP. 64° TOWNSHIP HOPEWELL
 DWG BY WHITAKER PID PVTRN SECTION 16
 T 2 N R 14 E

TYPE MONUMENT P.K./WASHER
 ON SURFACE - ~~BELOW~~ ON
 OFFSET \odot PAVEMENT 1.0' ~~±~~ : RT
10.0' TO RT EDGE PAVEMENT
 STATION: 491+59



HORIZ.DATUM: NAD83(2011) GEOID: 2012A
 GRID: NORTHING: 534301.799 EASTING: 1758089.243

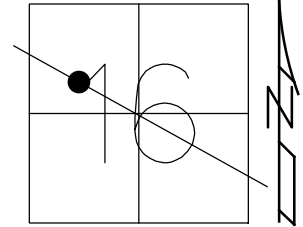
RECORD:
 STA 479+11.18
 PREV MONUMENTS:
 P.K./WASHER
 R.R.SPIKE
 FD P.K./WASHER
 6/4/01, BVD
 SET P.K./WASHER
 8/1/01, SAH
 FD P.K./WASHER
 REF38
 4/23/19
 8/19/19, JFO
 D.N.F
 2/16/22, JFO
 SET MAG/WASHER
 REF38
 7/25/22, DSA



O.D.O.T. DISTRICT 2 SURVEY OFFICE (USE ONLY)

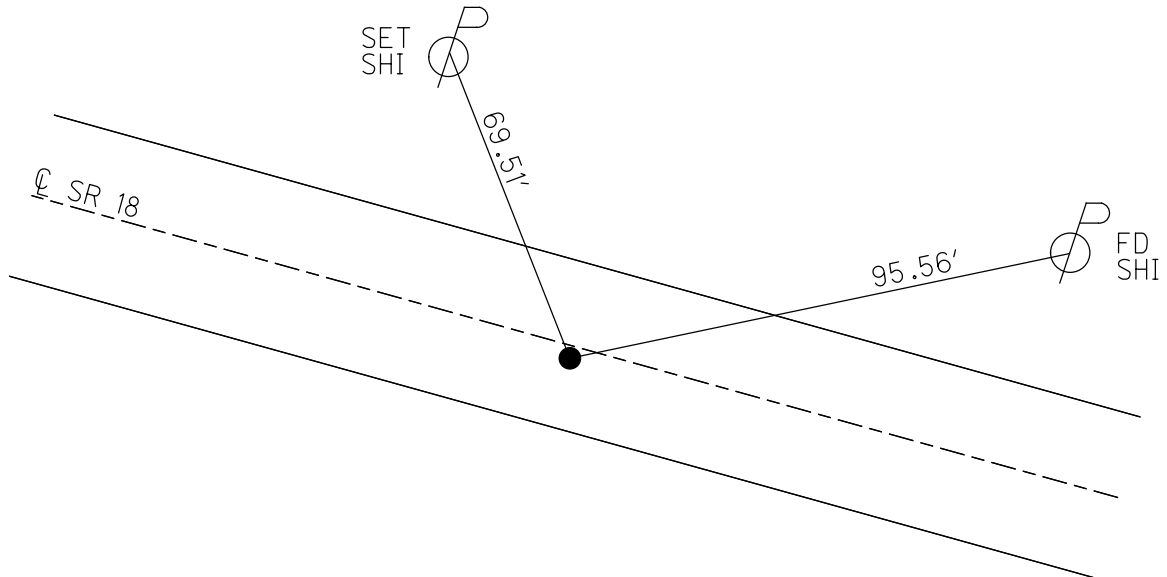
PERSONNEL _____ REFERENCE NO. 38 SHEET 40 OF 48
 NOTES VAN DUSEN DATE 6/4/01 ROUTE SR 18
 H.C. ROUSOS WEATHER SUNNY COUNTY SENECA
 R.C. BROWN TEMP. 60° TOWNSHIP HOPEWELL
 SECTION 16
 DWG BY NIESE PID NO PID T 2 N R 14 E

TYPE MONUMENT P.K./WASHER
 ON SURFACE - ~~BELOW~~ ON
 OFFSET \varnothing PAVEMENT 1.0' ~~LT~~ : RT
10.0' TO RT EDGE PAVEMENT
 STATION: 491+59



HORZ.DATUM: NAD83(2011) GEOID: 2012A
 GRID: NORTHING: 534301.799 EASTING: 1758089.243

RECORD:
 STA 479+11.18
 PREV MONUMENTS:
 P.K./WASHER
 R.R.SPIKE
 FD P.K./WASHER
 6/4/01, BVD
 SET P.K./WASHER
 8/1/01, SAH
 FD P.K./WASHER
 REF38
 4/23/19
 8/19/19, JFO



O.D.O.T. DISTRICT 2 SURVEY OFFICE

PERSONNEL

REFERENCE NO. 38

SHEET 18 OF 26

NOTES Dan Wuseu

H.C. Rousos

R.C. Brown

DATE 6-4-01

WEATHER Sunny

TEMP. 60°

ROUTE 18

COUNTY Seneca

TOWNSHIP Hopewell

SECTION 16

T 2 N R 11 E

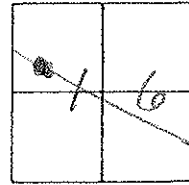
TYPE MONUMENT PK/W

~~ON SURFACE~~ - ~~BELOW~~ Surface

~~10' TO S~~ - ~~E~~ PAV'T. - RIGHT 1'

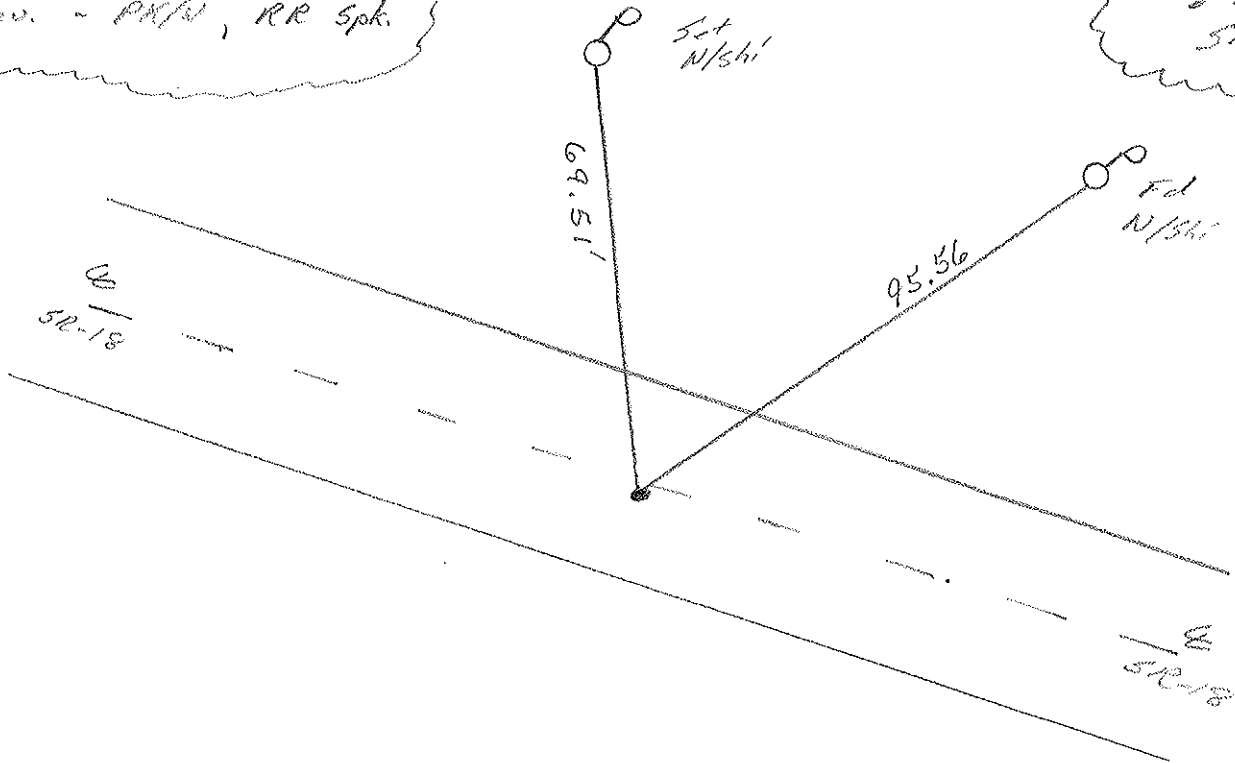
10' TO S EDGE PAVEMENT

S.L.M. 491 + 59



Record:
Plan Sta - 479 + 11.18
Prev. - PK/W, RR Spk.

Set PK/W
8-1-01
SDA



O.D.O.T. DISTRICT 2 SURVEY OFFICE

PERSONNEL

REFERENCE NO. 3738 SHEET 18 OF 27

NOTES CHENEY

H.C. RIPPLE

DATE 11-5-1991

ROUTE 18

R.C. BARBOUR

WEATHER PARTLY CLOUDY

COUNTY SENECA

GEYMAN

TEMP. 30°

TOWNSHIP HOPEWELL

SECTION 16

TR N R 14 E

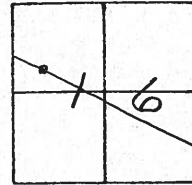
TYPE MONUMENT SET PK/WASHER

ON SURFACE - BELOW

~~LEFT~~ - & PAV'T. - RIGHT 1'

10' TO S. EDGE PAVEMENT

S.L.M. 491+31



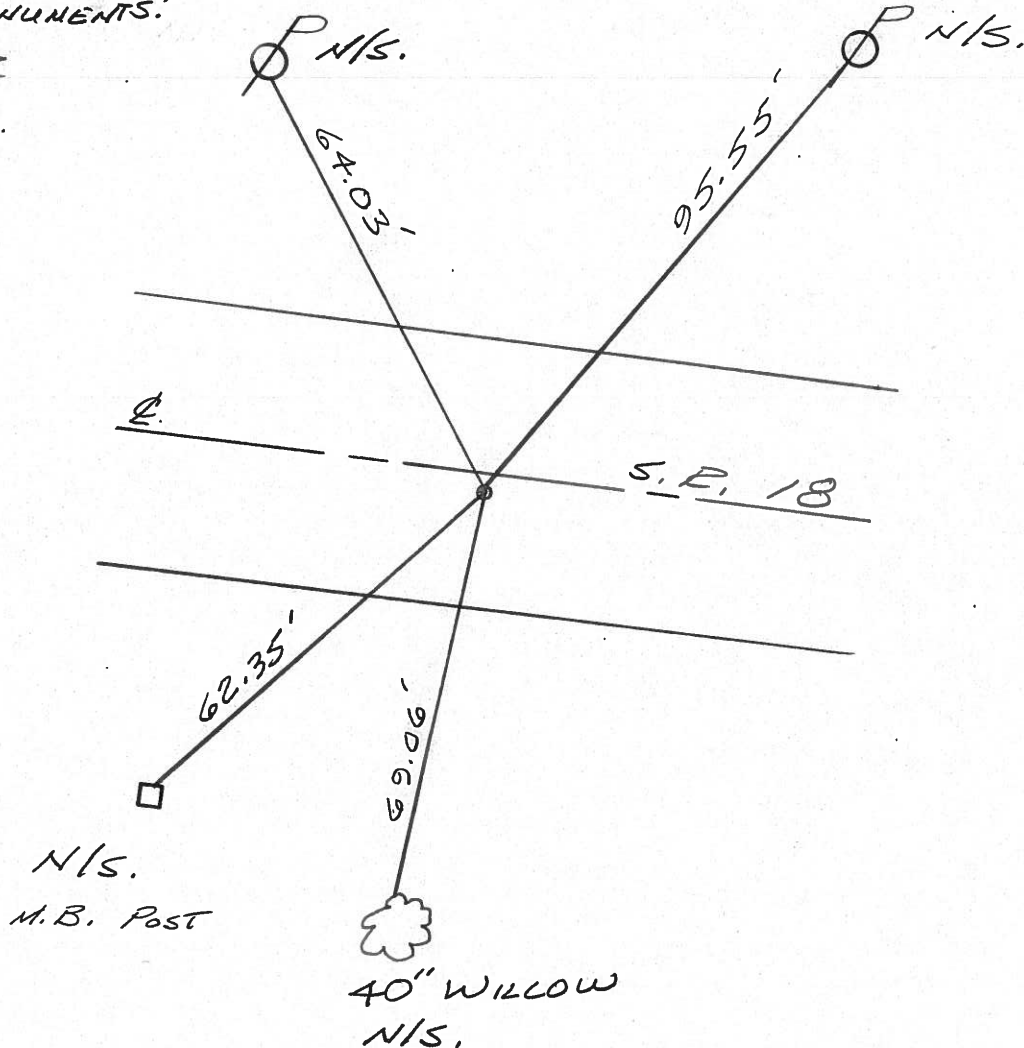
P.I.

PLAN STA - 479+11.18

PREVIOUS MONUMENTS:

P.K. SHINER

R.P. SPK.



Q.D.O.T. DISTRICT 2 SURVEY OFFICE

Sht. ___ of ___

18

GK-9-12-80 G.W.S.

County Seneca S.R. # 18

Date 5-19-80

Township Hopewell

Weather Cloudy

Section 16

Temp. 58°

T2N, R14E

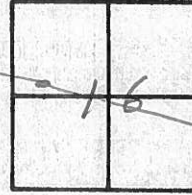
Personnel Schneider

Mosser

Barbour

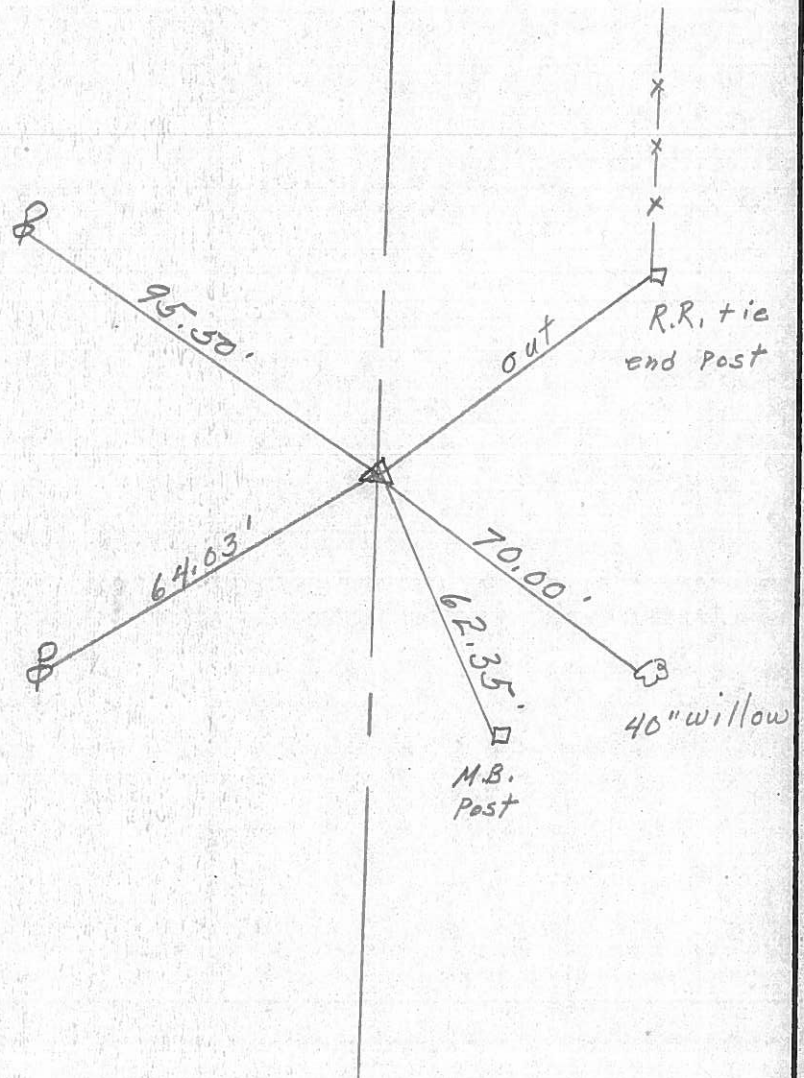
Gronin

Rippa Geyman



38

E. S.R. # 18



P.I.

479+ 11.18

R. R. SPK.

SET P.K. & Shi.

