

O.D.O.T. DISTRICT 2 SURVEY OFFICE (USE ONLY)

PERSONNEL

REFERENCE NO. 41 B

SHEET 46 OF 48

NOTES VAN DUSEN

DATE 6/4/01

ROUTE SR 18

H.C. ROUSOS

WEATHER SUNNY

COUNTY SENECA

R.C. BROWN

TEMP. 60°

TOWNSHIP HOPEWELL

DWG BY NIESE

PID NO PID

SECTION 22

T 2 N R 14 E

TYPE MONUMENT P.K./WASHER

ON SURFACE - ~~BELOW~~ ON

OFFSET Q PAVEMENT 3.0' ~~±~~ : RT

8.3' TO RT EDGE PAVEMENT

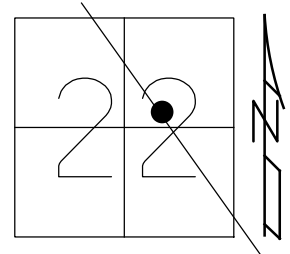
STATION: 591+50

HORZ.DATUM: -

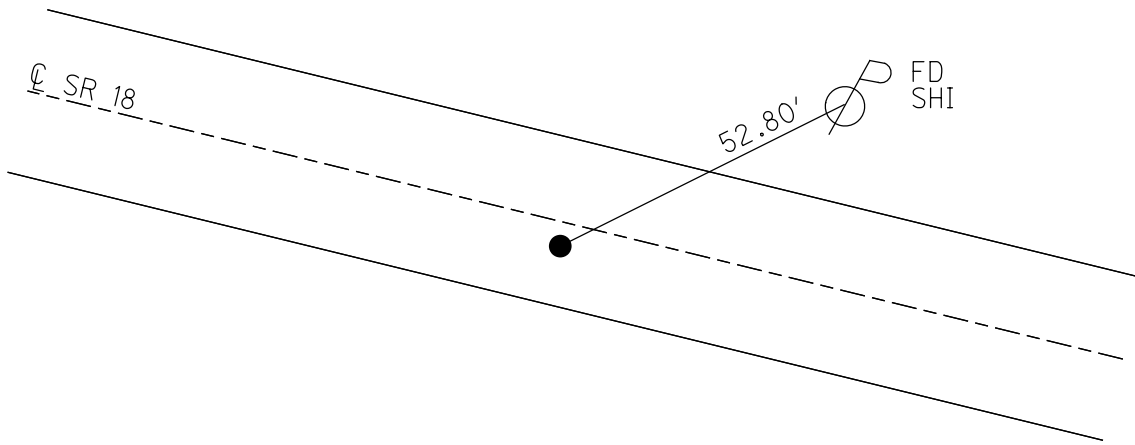
GEOID: -

GRID: NORTHING: -

EASTING: -



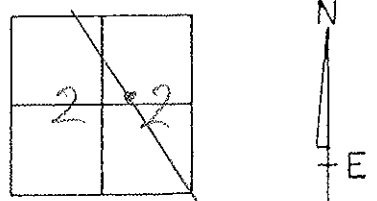
RECORD: P.C.
STA. 597+39.31
 $\Delta = 0^\circ 58' 00''$ RT
L = 483.33'
T = 241.67'
D.N.F.
4/23/19, JFO



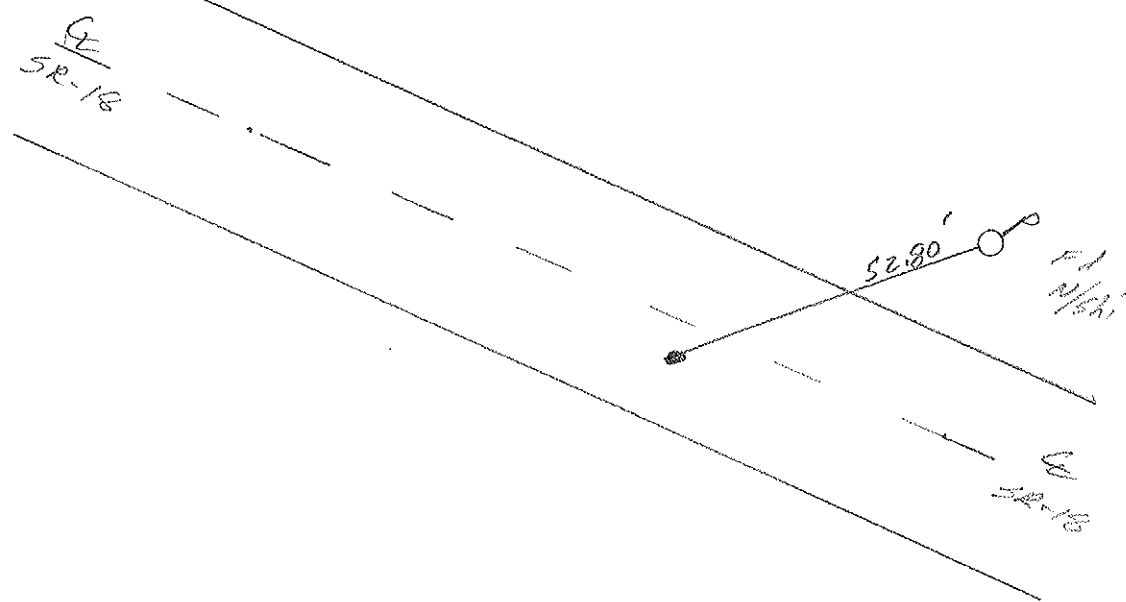
O.D.O.T. DISTRICT 2 SURVEY OFFICE

PERSONNEL _____ REFERENCE NO. 418 SHEET 23 OF 26
 NOTES Vandusen
 H.C. Rousos DATE 6-4-01 ROUTE 18
 R.C. Brown WEATHER Sunny COUNTY Seneca
 _____ TEMP. +60°F TOWNSHIP Hopewell
 _____ SECTION 22
 _____ T2 N R 14 E

TYPE MONUMENT PK/W
~~ON SURFACE~~ - ~~BENOW~~ Survey
~~PAV'T.~~ - RIGHT 3.0'
8.3' TO RT. EDGE PAVEMENT
 S.L.M. 596+50



Record:
 Plan Sta 5974 39.91
 A = 0° - 58' RT
 L = 483.33'
 T = 241.67'
PL used by Co. boundary



All temporary (HUBS) TIES
 were DESTROYED by mowers
 (Dig When Needed)

O.D.O.T. DISTRICT 2 SURVEY OFFICE

PERSONNEL _____

REFERENCE NO. 4/B

SHEET 24 OF 27

NOTES CHEHEY

H.C. RIPPLE

DATE 10-8-1991

ROUTE 18

R.C. SARBOUR

WEATHER SUNNY

COUNTY SENECA

TEMP. 60°

TOWNSHIP HOPWELL

SECTION 22

T. 2 N. R 1 4 E

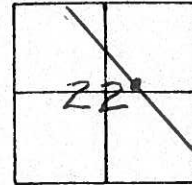
TYPE MONUMENT SET PK/WASHER

ON SURFACE - ~~BELOW~~

LEFT - C PAV'T. - RIGHT 3.0'

8.3' TO RT. EDGE PAVEMENT

S.L.M. 11.31



STA. 597+39.91 P.C. {SET BY CONTRACTOR}

$\Delta = 0^\circ 58'$ RT.

$L = 483.33'$

$T = 241.67'$

