

O.D.O.T. DISTRICT 2 SURVEY OFFICE (USE ONLY)

PERSONNEL

REFERENCE NO. 44

SHEET 4 OF 18

NOTES CRONIN

DATE 12/13/79

ROUTE SR 18

H.C. RIPPLE

WEATHER OVERCAST

COUNTY SENECA

R.C. SCHNEIDER

TEMP. 33°

TOWNSHIP HOPEWELL

MOSSER/BARBOUR

SECTION 23

DWG BY NIESE PID _____

T 2 N R 14 E

TYPE MONUMENT P.K./WASHER

ON SURFACE - ~~BELOW~~ ON

OFFSET ☉ PAVEMENT ON LT : RT

- TO - EDGE PAVEMENT

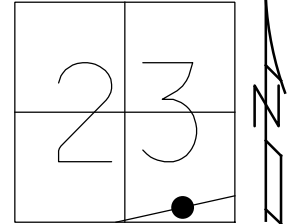
STATION: 646+80

HORIZ.DATUM: _____

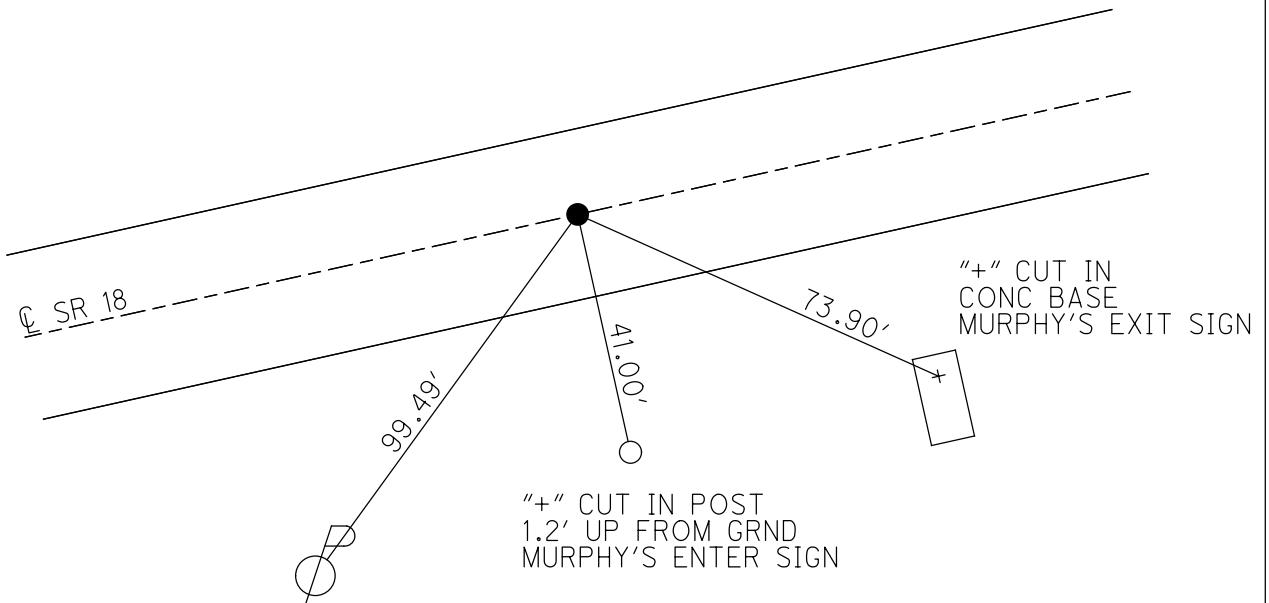
GEOID: _____

GRID: NORTHING: _____

EASTING: _____



RECORD: P.I.
 $\Delta = 00^{\circ} 04' 00''$ LT
 STA 28+52
 FD P.K./WASHER
 12/13/79, CRONIN



County Seneca S.R. # 18

Township Hopewell

Section 23

T2N, R14E

Personnel Cronin

Ripple

Schneider


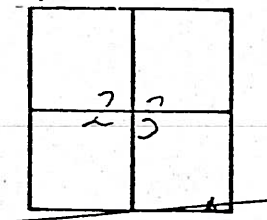
Hosser

Barbour

Date 12/13/79

Weather overcast

Temp. 33°



44

P.I. $\Delta = 00^{\circ}04' Lt.$

28 + 52.00

OK Washer on surface

