

O.D.O.T. DISTRICT 2 SURVEY OFFICE (USE ONLY)

PERSONNEL

REFERENCE NO. 46

SHEET 6 OF 18

NOTES CRONIN

DATE 12/13/79

ROUTE SR 18

H.C. RIPPLE

WEATHER OVERCAST

COUNTY SENECA

R.C. SCHNEIDER
MOSSER/BARBOUR

TEMP. 30°

TOWNSHIP HOPEWELL

DWG BY NIESE PID _____

SECTION 24

T 2 N R 14 E

TYPE MONUMENT P.K./WASHER

ON SURFACE - ~~BELOW~~ ON

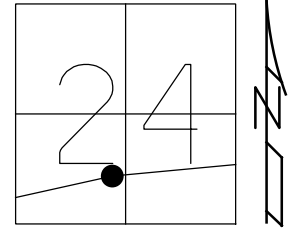
OFFSET Q PAVEMENT ON LT : RT

- TO - EDGE PAVEMENT

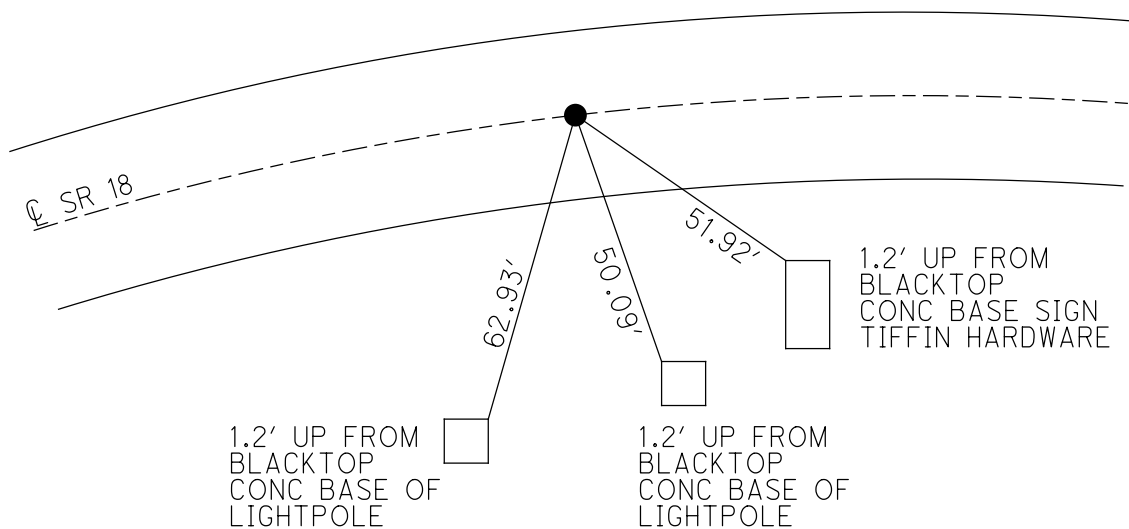
STATION: 693+79

HORIZ.DATUM: _____ GEOID: _____

GRID: NORTHING: _____ EASTING: _____



RECORD: P.I.
 $\Delta = 05^{\circ} 42' 00''$ RT
 STA 75+81.72
 FD P.K./WASHER
 12/13/79, CRONIN



County Seneca S.R. # 18

Date 12/13/79

Township Tiffin

Weather overcast

Section _____

Temp. 30°

T 2 N, R 14 E


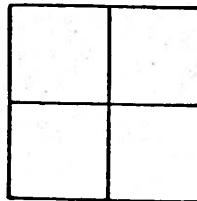
Personnel Cronin

Ripple

Schneider

Mosser

Barbour



46



S.R. # 18 Fwd. Tang.

P.I. $\Delta = 5^{\circ} 42' \text{ Rt.}$

75+81.72

P.K. ϵ Washer on surface

