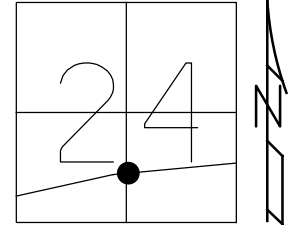


O.D.O.T. DISTRICT 2 SURVEY OFFICE (USE ONLY)

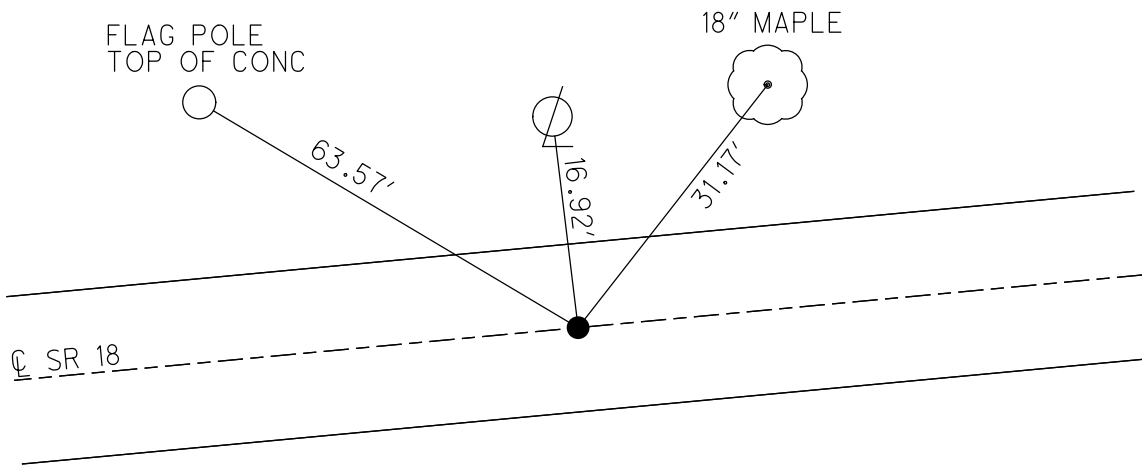
PERSONNEL	REFERENCE NO. <u>47</u>	SHEET <u>7</u> OF <u>18</u>
NOTES <u>CRONIN</u>	DATE <u>12/13/97</u>	ROUTE <u>SR 18</u>
H.C. <u>RIPPLE</u>	WEATHER <u>OVERCAST</u>	COUNTY <u>SENECA</u>
R.C. <u>SCHNEIDER</u>	TEMP. <u>30°</u>	TOWNSHIP <u>HOPEWELL</u>
<u>MOSER/BARBOUR</u>		SECTION <u>24</u>
DWG BY <u>NIESE</u>	PID _____	T <u>2</u> N R <u>14</u> E

TYPE MONUMENT P.K./WASHER
 ON SURFACE - ~~BELOW~~ ON
 OFFSET 0 PAVEMENT ON _____ LT : RT
 _____ TO _____ EDGE PAVEMENT
 STATION: 698+01



HORZ.DATUM: _____ GEOID: _____
 GRID: NORTHING: _____ EASTING: _____

RECORD:
 STA 79+71.75
 CORP. LINE
 FD P.K./WASHER
 12/13/79, CRONIN



County Seneca S.R. 18

Date 12/13/79

Township T. 4 N

Weather overcast

Section _____

Temp. 30°

T2N, R14E

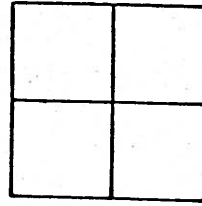
Personnel Cronin

Ripple


Schneider

Masser

Barbour



47



18" maple

31.17'

5.2 #18

16.92'

63.57

Flag Pole
Top of Cone

Corp Line

79+71.75

P.K. Washer on surface