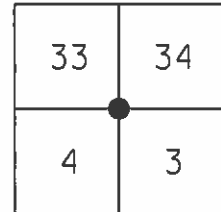


O.D.O.T. DISTRICT 2 SURVEY OFFICE (USE ONLY)

PERSONNEL \_\_\_\_\_ REFERENCE NO. 1 SHEET 1 OF 64  
 NOTES RHOADES DATE 08-17-2015 ROUTE SR 19  
 H.C. O'DONNELL WEATHER RAIN COUNTY SENECA  
 R.C. HOMAN TEMP. 68°F TOWNSHIP BLOOM  
 \_\_\_\_\_ SECTION 33 & 34  
 \_\_\_\_\_ T 1 N R 16 E

TYPE MONUMENT COPPER PIN  
~~ON SURFACE~~ - BELOW 2"  
 LEFT - ☉ PAV'T - ~~RIGHT~~ 28'  
 - TO - EDGE PAVEMENT  
 S.L.M. 0+00



Grid: Northing: 483891.3822 Easting: 1825950.0123

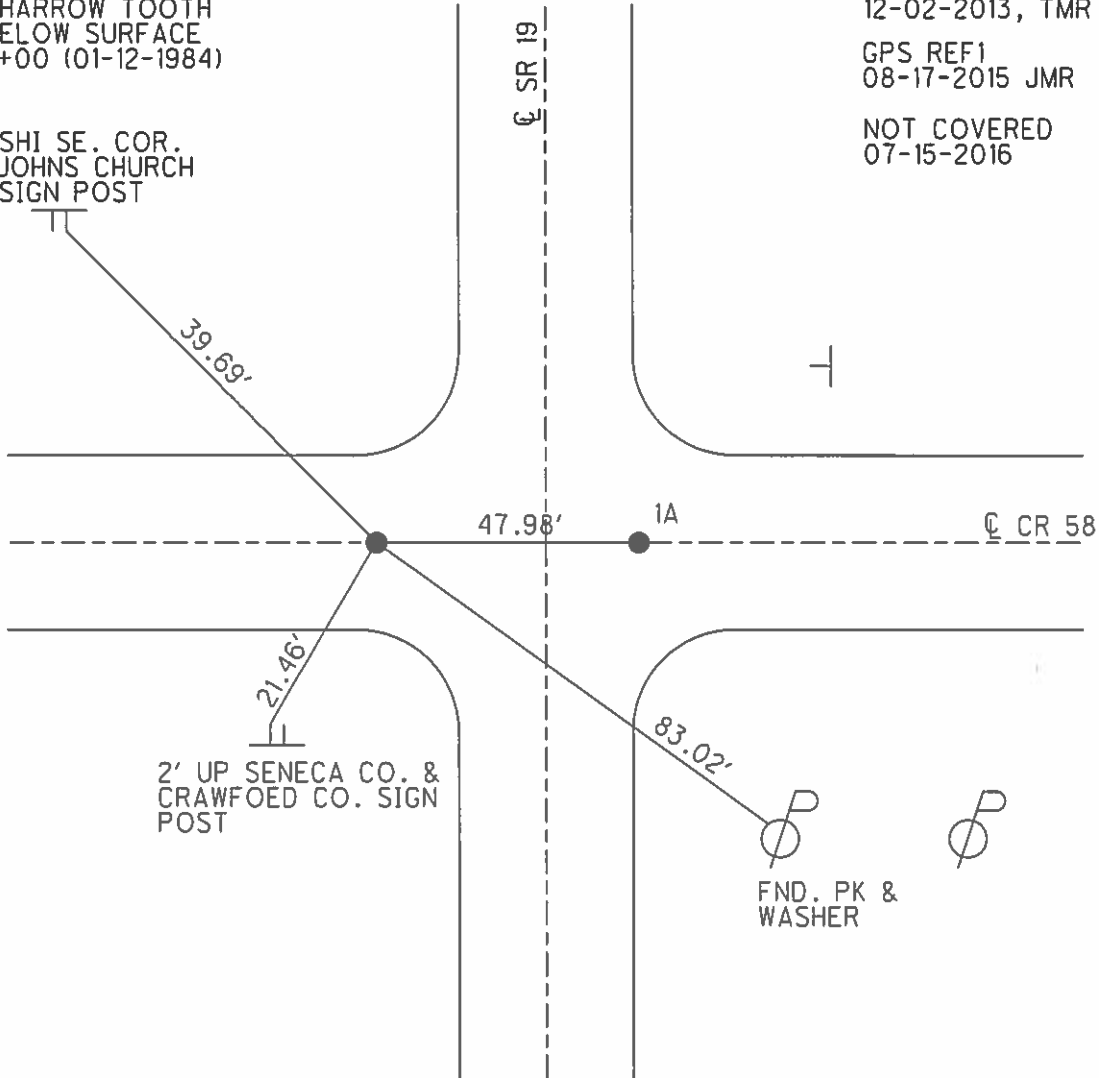
FND COPPER PIN  
 ATOP HARROW TOOTH  
 6.5" BELOW SURFACE  
 STA 0+00 (01-12-1984)

GPS REF1  
 12-02-2013, TMR

GPS REF1  
 08-17-2015 JMR

NOT COVERED  
 07-15-2016

FND SHI SE. COR.  
 ST. JOHNS CHURCH  
 4X4 SIGN POST



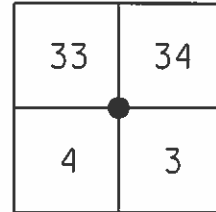
2' UP SENECA CO. &  
 CRAWFOED CO. SIGN  
 POST

FND. PK &  
 WASHER

O.D.O.T. DISTRICT 2 SURVEY OFFICE (USE ONLY)

PERSONNEL \_\_\_\_\_ REFERENCE NO. 1 A SHEET 2 OF 64  
 NOTES RHOADES DATE 08-17-2015 ROUTE SR 19  
 H.C. O'DONNELL WEATHER RAIN COUNTY SENECA  
 R.C. HOMAN TEMP. 68°F TOWNSHIP BLOOM  
 \_\_\_\_\_ SECTION 33 & 34  
 \_\_\_\_\_ T 1 N R 16 E

TYPE MONUMENT PK & WASHER  
 ON SURFACE - ~~BELOW~~ ON  
~~LEFT~~ - Q PAV'T - RIGHT 20' RT  
- TO - EDGE PAVEMENT  
 S.L.M. 0+00



Grid: Northing: 483891.8466 Easting: 1825998.0591

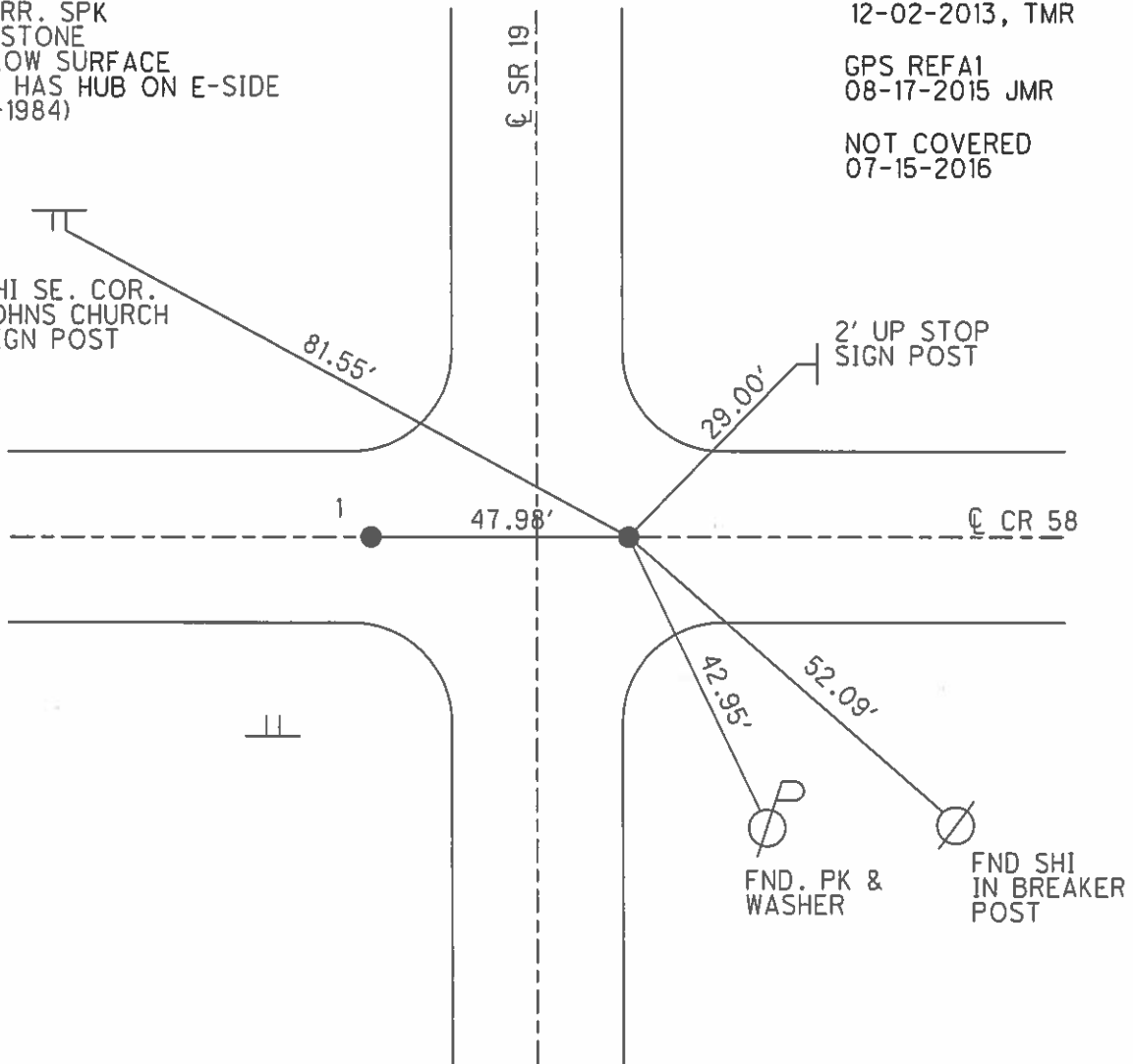
FND PK & WASHER  
 ATOP RR. SPK  
 ATOP STONE  
 8" BELOW SURFACE  
 STONE HAS HUB ON E-SIDE  
 (01-12-1984)

GPS REFA1  
 12-02-2013, TMR

GPS REFA1  
 08-17-2015 JMR

NOT COVERED  
 07-15-2016

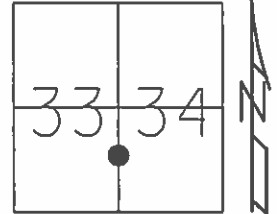
FND SHI SE. COR.  
 ST. JOHNS CHURCH  
 4X4 SIGN POST



O.D.O.T. DISTRICT 2 SURVEY OFFICE (USE ONLY)

PERSONNEL \_\_\_\_\_ REFERENCE NO. 2 SHEET 3 OF 64  
 NOTES RHOADES DATE 08-17-2015 ROUTE SR 19  
 H.C. O'DONNELL WEATHER RAIN COUNTY SENECA  
 R.C. HOMAN TEMP. 68°F TOWNSHIP BLOOM  
 SECTION 33 & 34  
 T 1 N R 16 E

TYPE MONUMENT PK & WASHER  
 ON SURFACE - ~~BELOW~~ ON  
~~LEFT - C~~ PAV'T - ~~RIGHT~~ ON  
10' TO LT EDGE PAVEMENT  
 S.L.M. 11+99.95



Grid: Northing: 485089.9837 Easting: 1826004.3791

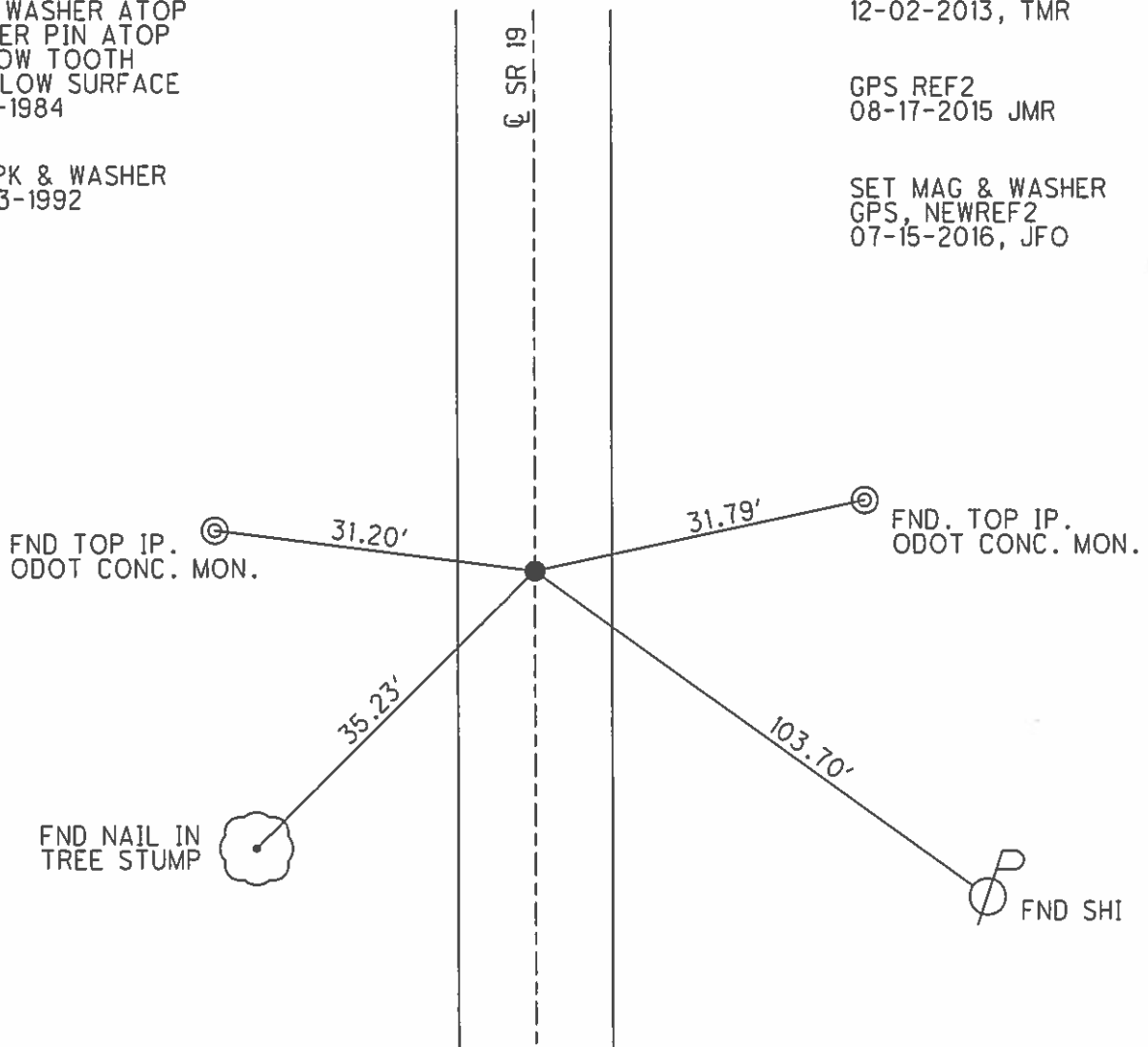
RECORD P.O.T.  
 PK & WASHER ATOP  
 COPPER PIN ATOP  
 HARROW TOOTH  
 8" BELOW SURFACE  
 01-12-1984

GPS REF2  
 12-02-2013, TMR

SET PK & WASHER  
 09-03-1992

GPS REF2  
 08-17-2015 JMR

SET MAG & WASHER  
 GPS, NEWREF2  
 07-15-2016, JFO

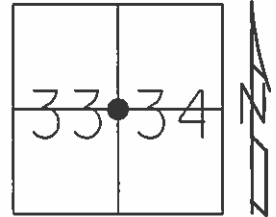


O.D.O.T. DISTRICT 2 SURVEY OFFICE (USE ONLY)

PERSONNEL \_\_\_\_\_ REFERENCE NO. 3 SHEET 4 OF 64

NOTES RHOADES DATE 08-17-2015 ROUTE SR 19  
 H.C. O'DONNELL WEATHER RAIN COUNTY SENECA  
 R.C. HOMAN TEMP. 68°F TOWNSHIP BLOOM  
 SECTION 33 & 34  
 T 1 N R 16 E

TYPE MONUMENT PK & WASHER  
 ON SURFACE - ~~BELOW~~ ON  
~~LEFT~~ - CL PAV'T - RIGHT 0.5'  
9.0' TO RT EDGE PAVEMENT  
 S.L.M. 27+47.45



Grid: Northing: 486635.8724 Easting: 1826076.2746

RECORD STA 27+48  
 SET PK & WASHER ATOP  
 RR. SPK. ATOP  
 HARROW TOOTH  
 6.5" BELOW SURFACE  
 01-12-1984

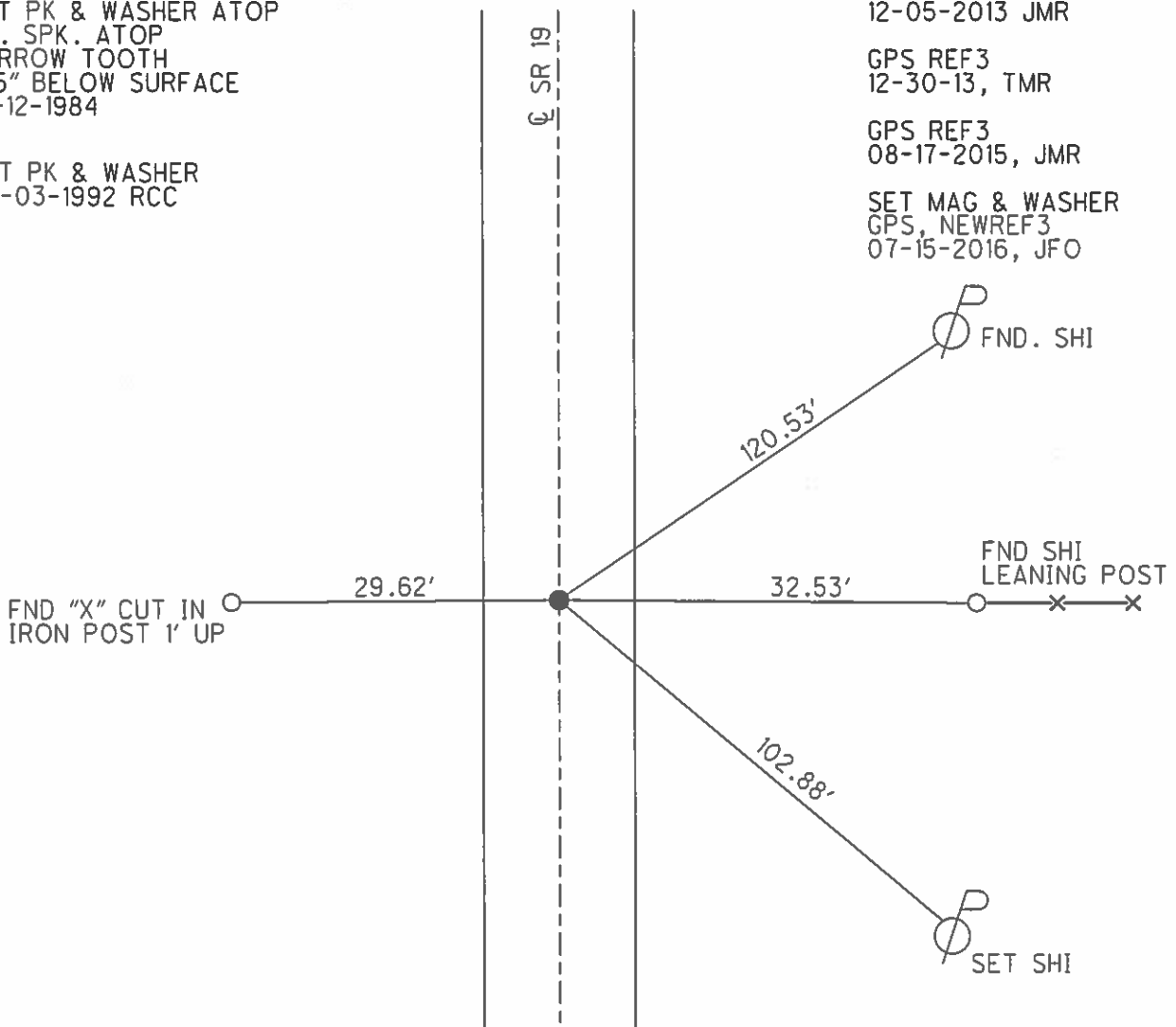
SET PK & WASHER  
 09-03-1992 RCC

FND PK & WASHER  
 12-05-2013 JMR

GPS REF3  
 12-30-13, TMR

GPS REF3  
 08-17-2015, JMR

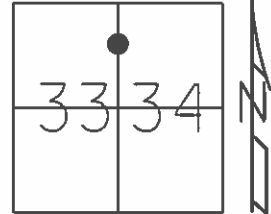
SET MAG & WASHER  
 GPS, NEWREF3  
 07-15-2016, JFO



O.D.O.T. DISTRICT 2 SURVEY OFFICE (USE ONLY)

PERSONNEL \_\_\_\_\_ REFERENCE NO. 4 SHEET 5 OF 64  
 NOTES CANTERBURY DATE 04-11-06 ROUTE SR 19  
 H.C. CANTERBURY WEATHER FAIR COUNTY SENECA  
 R.C. MICKLOVICK TEMP. 57°F TOWNSHIP BLOOM  
 \_\_\_\_\_ SECTION 33 & 34  
 \_\_\_\_\_ T 1 N R 16 E

TYPE MONUMENT FD. PK/WASHER  
 ON SURFACE - ~~BELOW~~ ON \_\_\_\_\_  
~~LEFT~~ - Q PAV'T - RIGHT 1.2'  
9.4' TO LT. EDGE PAVEMENT  
 S.L.M. \_\_\_\_\_



Grid: Northing: \_\_\_\_\_ Easting: \_\_\_\_\_

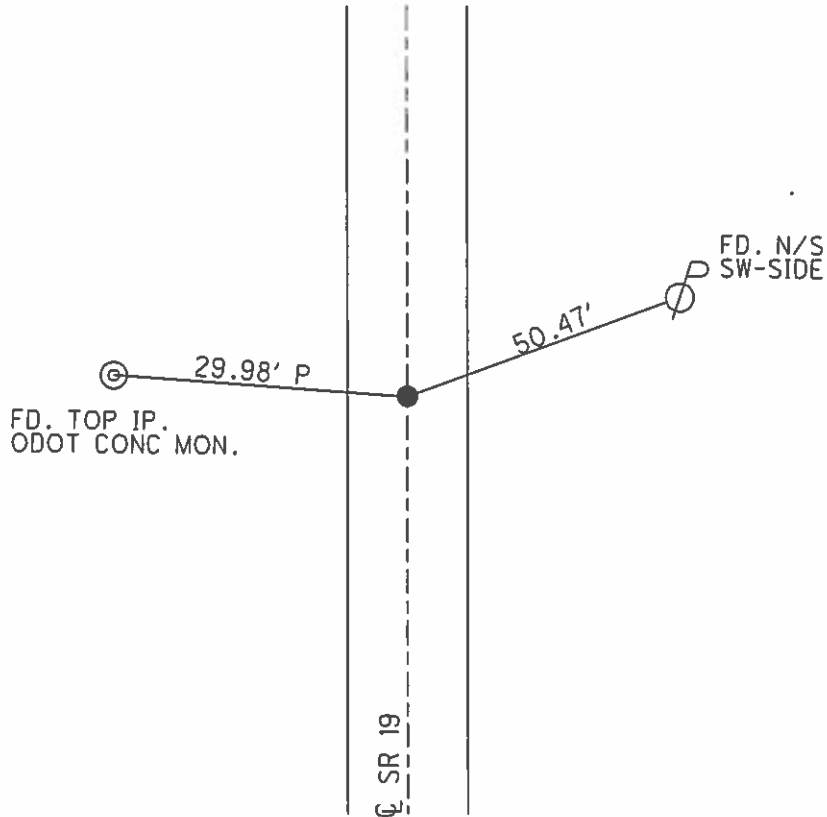
RECORD STA. 38+23  
 SET PK/WASHER  
 ATOP RR. SPK.  
 ATOP HARROW TOOTH  
 8.25" BELOW SURFACE  
 01-12-84

SET PK/WASHER  
 09-03-92, RCC

DNF CULV. JOB  
 DN RESET  
 12-5-13, JMR

DNF  
 12-30-13, TMR

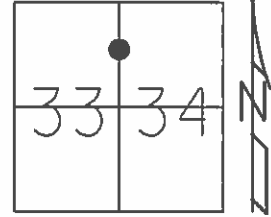
DUG HOLE 6" DOWN  
 DNF  
 1-16-14



O.D.O.T. DISTRICT 2 SURVEY OFFICE (USE ONLY)

PERSONNEL \_\_\_\_\_ REFERENCE NO. 5 SHEET 6 OF 64  
 NOTES RHOADES DATE 08-17-2015 ROUTE SR 19  
 H.C. O'DONNELL WEATHER CLOUDY COUNTY SENECA  
 R.C. HOMAN TEMP. 72°F TOWNSHIP BLOOM  
 SECTION 33 & 34  
 T 1 N R 16 E

TYPE MONUMENT PK & WASHER  
 ON SURFACE - ~~BELOW~~ ON  
~~LEFT - C~~ PAV'T - RIGHT ON  
10' TO RT EDGE PAVEMENT  
 S.L.M. 47+98.19

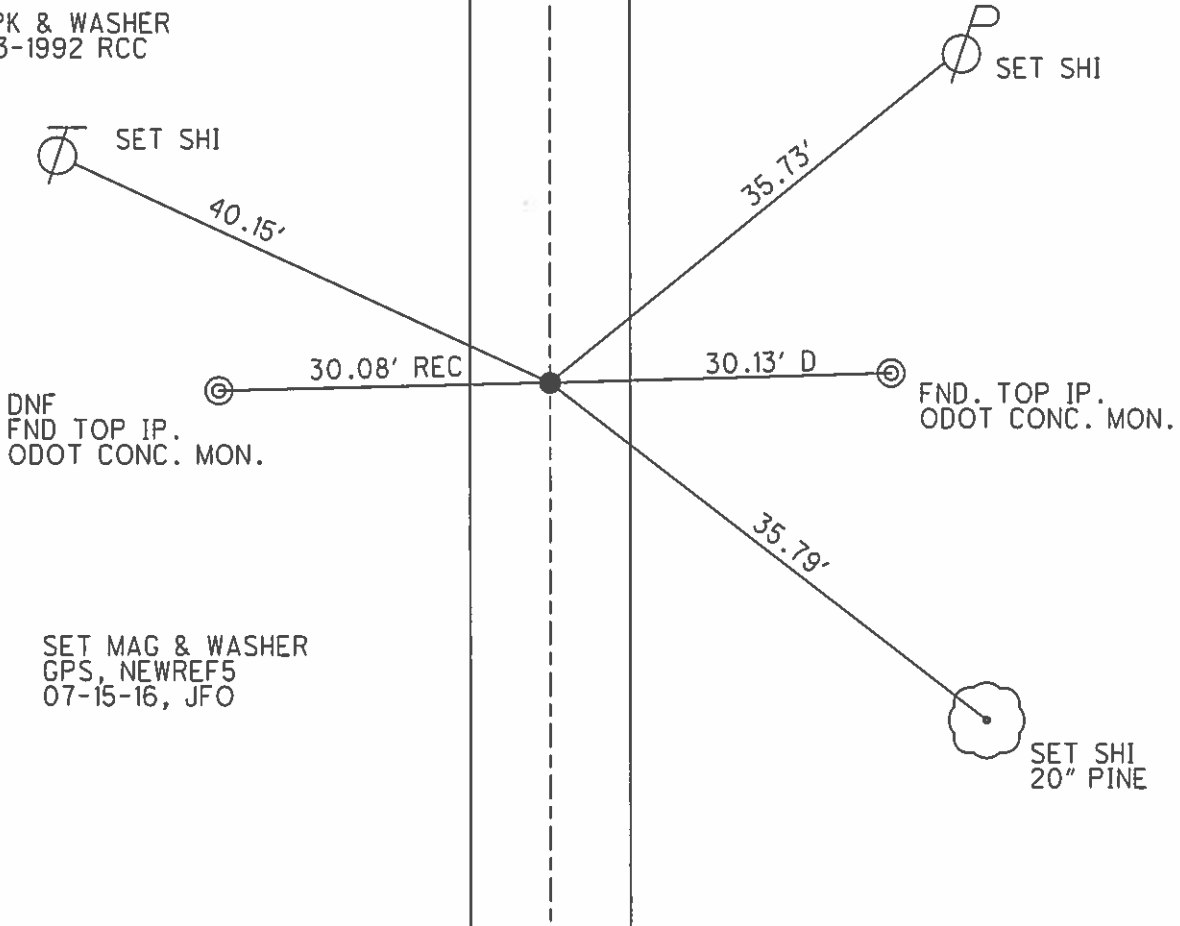


Grid: Northing: 488684.7112 Easting: 1826166.7171

RECORD PI STA 48+00  
 SET PK & WASHER ATOP  
 RR. SPK. ATOP  
 HARROW TOOTH  
 7" BELOW SURFACE  
 01-12-1984

FND PK & WASHER  
 12-15-2013 JMR  
 GPS REF5  
 12-30-2013 TMR

SET PK & WASHER  
 09-03-1992 RCC



SET MAG & WASHER  
 GPS, NEWREF5  
 07-15-16, JFO

**O.D.O.T. DISTRICT 2 SURVEY OFFICE (USE ONLY)**

PERSONNEL \_\_\_\_\_ REFERENCE NO. 5 A SHEET 7 OF 64  
 NOTES RHOADES DATE 08-17-2015 ROUTE SR 19  
 H.C. O'DONNELL WEATHER CLOUDY COUNTY SENECA  
 R.C. HOMAN TEMP. 72°F TOWNSHIP BLOOM  
 \_\_\_\_\_ SECTION 33 & 34  
 \_\_\_\_\_ T 1 N R 16 E

TYPE MONUMENT PK & WASHER  
~~ON SURFACE~~ - BELOW 2"  
~~LEFT~~ - CL PAV'T - RIGHT 1.3' RT (ON CL CR 44)  
9.0' TO RT EDGE PAVEMENT  
 S.L.M. 54+01.26  
 Grid: Northing: 489287.0948 Easting: 1826195.7273

28	27
33	34



FND PK & WASHER  
12-15-2013 JMR

GPS REF5  
12-30-2013 TMR

FND SHI  
CUT OFF POLE

FND SHI

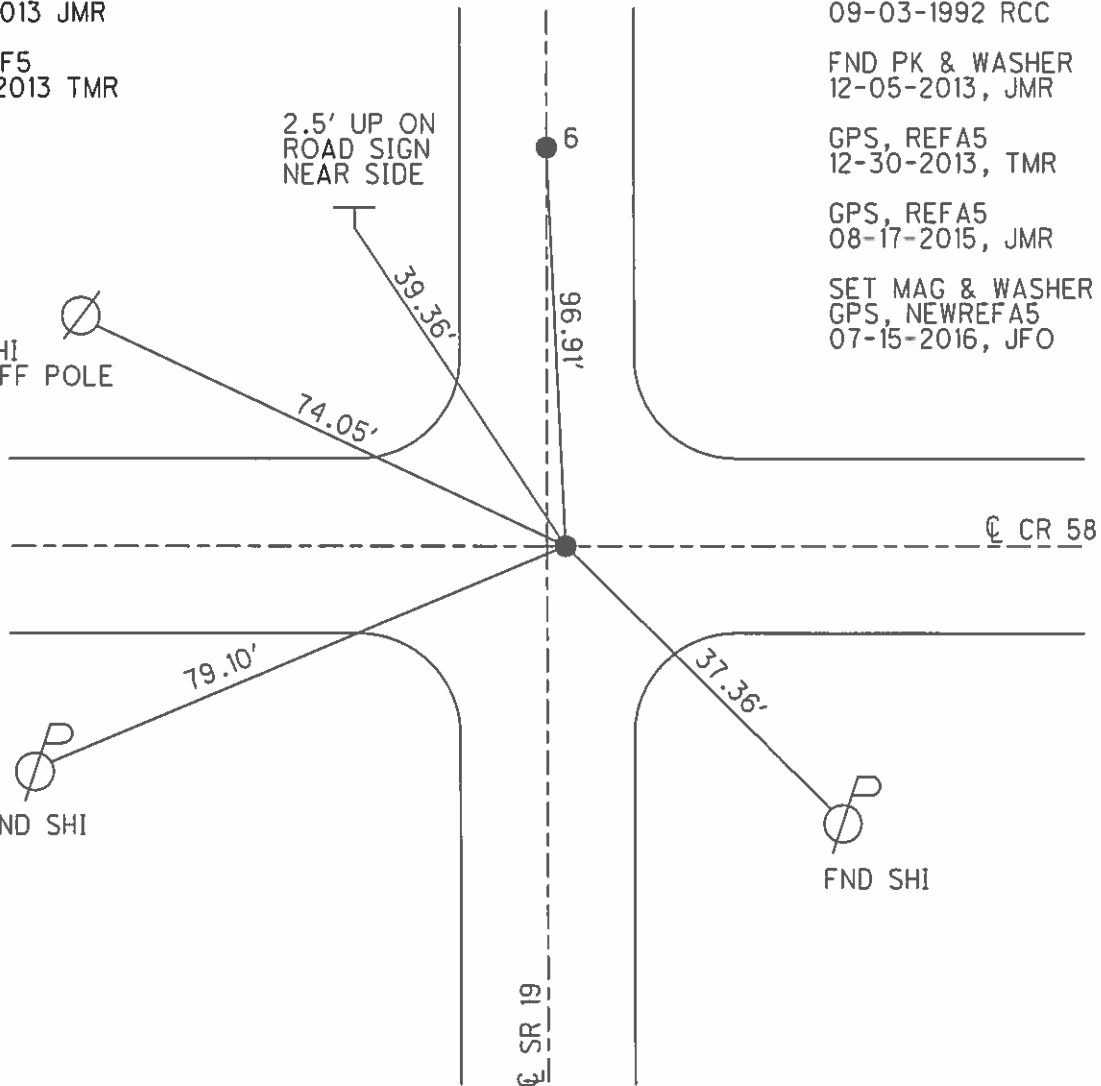
FND PK & WASHER  
09-03-1992 RCC

FND PK & WASHER  
12-05-2013, JMR

GPS, REFA5  
12-30-2013, TMR

GPS, REFA5  
08-17-2015, JMR

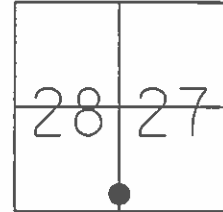
SET MAG & WASHER  
GPS, NEWREFA5  
07-15-2016, JFO



**O.D.O.T. DISTRICT 2 SURVEY OFFICE (USE ONLY)**

PERSONNEL \_\_\_\_\_ REFERENCE NO. 6 SHEET 8 OF 63  
 NOTES RHOADES DATE 08-17-2015 ROUTE SR 19  
 H.C. O'DONNELL WEATHER CLOUDY COUNTY SENECA  
 R.C. HOMAN TEMP. 72°F TOWNSHIP BLOOM  
 SECTION 27 & 28  
 T 1 N R 16 E

TYPE MONUMENT PK & WASHER  
 ON SURFACE - ~~BELOW~~ ON  
~~LEFT~~ - PAV'T - RIGHT 2'  
8.4' TO RT. EDGE PAVEMENT  
 S.L.M. 54+98.19



Grid: Northing: 489383.9759 Easting: 1826198.2122

RECORD STA 55+00  
 FD. BOAT SPK. (2.25' DOWN)  
 ATOP HARROW TOOTH  
 6" BELOW SURFACE  
 01-12-1984

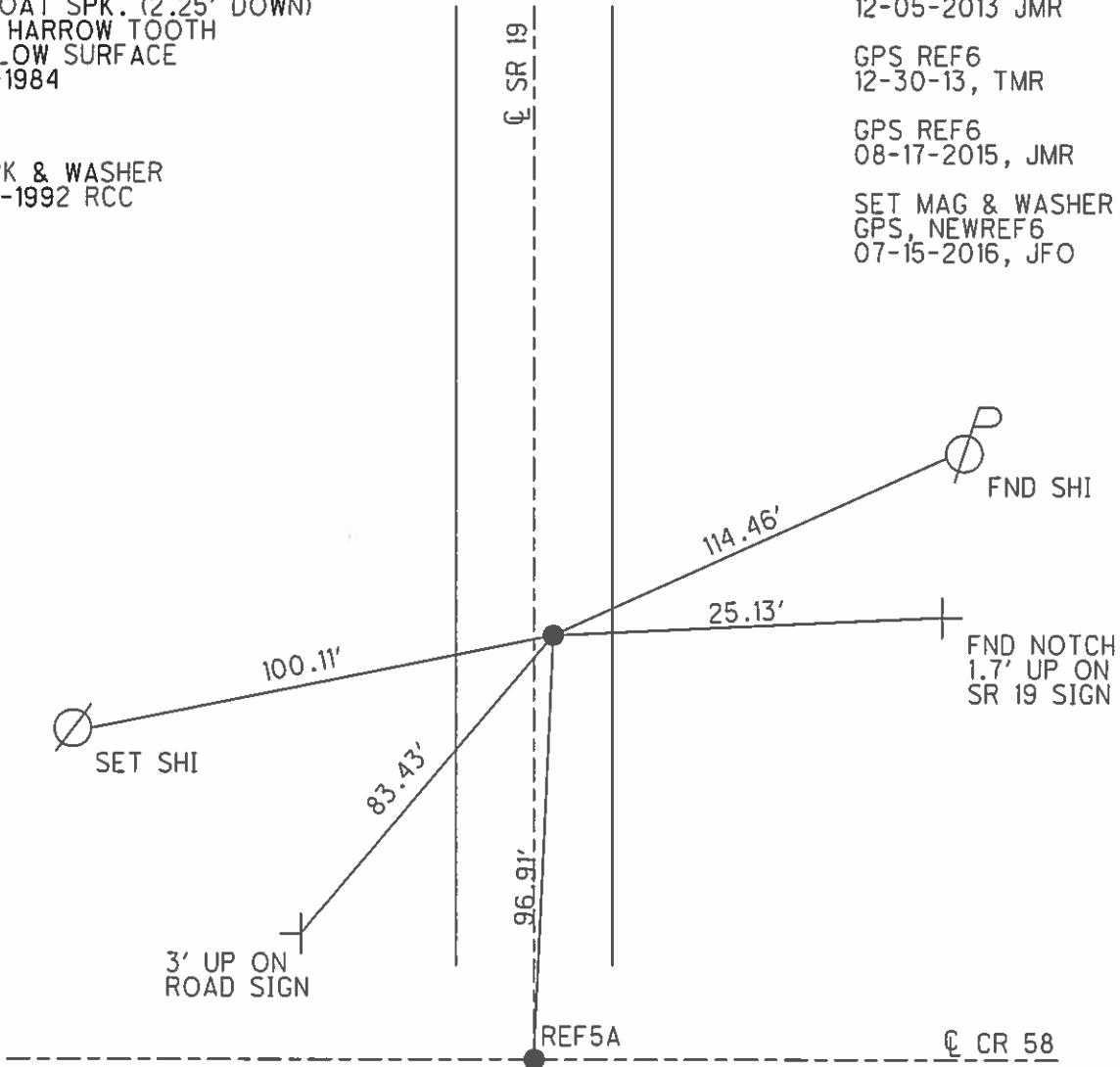
SET PK & WASHER  
 09-10-1992 RCC

FND PK & WASHER  
 12-05-2013 JMR

GPS REF6  
 12-30-13, TMR

GPS REF6  
 08-17-2015, JMR

SET MAG & WASHER  
 GPS, NEWREF6  
 07-15-2016, JFO

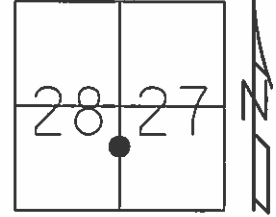




O.D.O.T. DISTRICT 2 SURVEY OFFICE (USE ONLY)

PERSONNEL \_\_\_\_\_ REFERENCE NO. 7 SHEET 9 OF 64  
 NOTES RHOADES DATE 08-17-2015 ROUTE SR 19  
 H.C. O'DONNELL WEATHER PT CLOUDY COUNTY SENECA  
 R.C. HOMAN TEMP. 80°F TOWNSHIP BLOOM  
 \_\_\_\_\_ SECTION 27 & 28  
 \_\_\_\_\_ T 1 N R 16 E

TYPE MONUMENT PK & WASHER  
 ON SURFACE - ~~BELOW~~ ON  
~~LEFT~~ - CL PAV'T - RIGHT 0.4'  
9.6' TO RT EDGE PAVEMENT  
 S.L.M. 67+98.41'



Grid: Northing: 490684.1416 Easting: 1826207.3407

RECORD STA 68+00  
 FND PK & WSHER ATOP  
 BOAT SPK. ATOP  
 HARROW TOOTH  
 6.5" BELOW SURFACE  
 01-12-1984

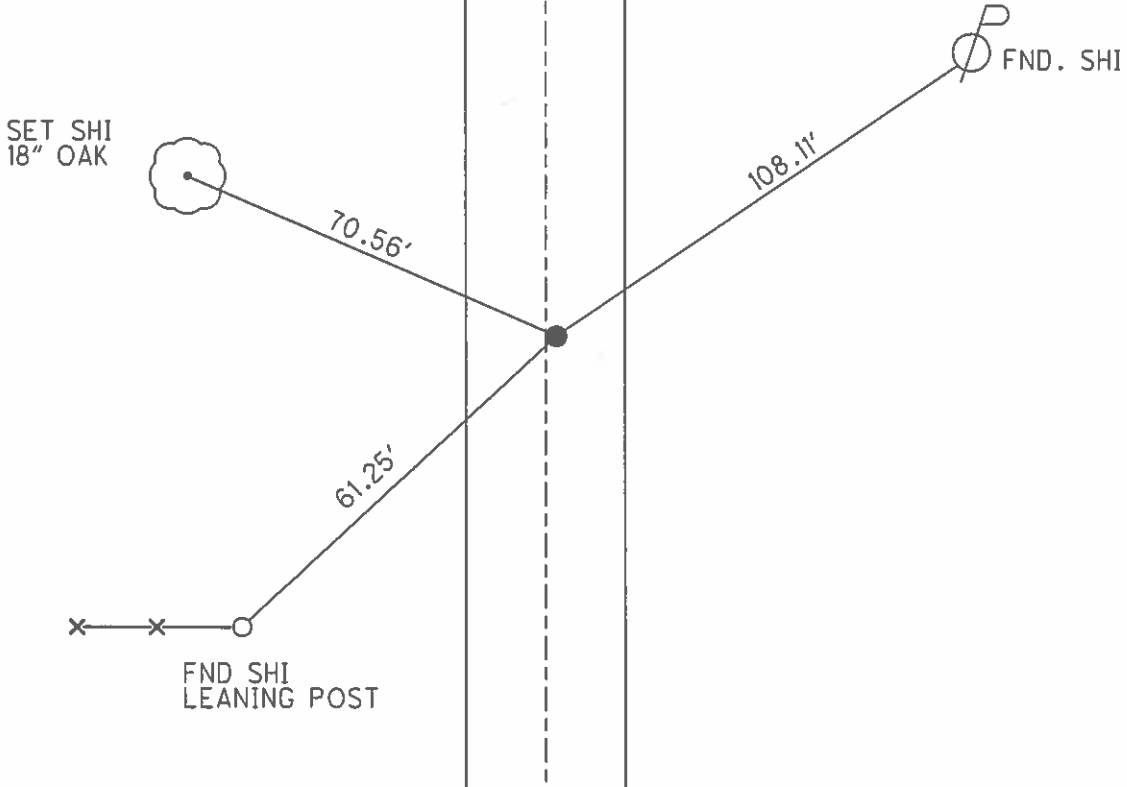
SET PK & WASHER  
 09-03-1992 RCC

FND PK & WASHER  
 12-05-2013 JMR

GPS REF7  
 12-30-13, TMR

GPS REF7  
 08-17-2015, JMR

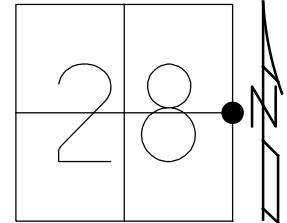
SET MAG & WASHER  
 GPS, NEWREF7  
 07-15-2016, JFO



O.D.O.T. DISTRICT 2 SURVEY OFFICE (USE ONLY)

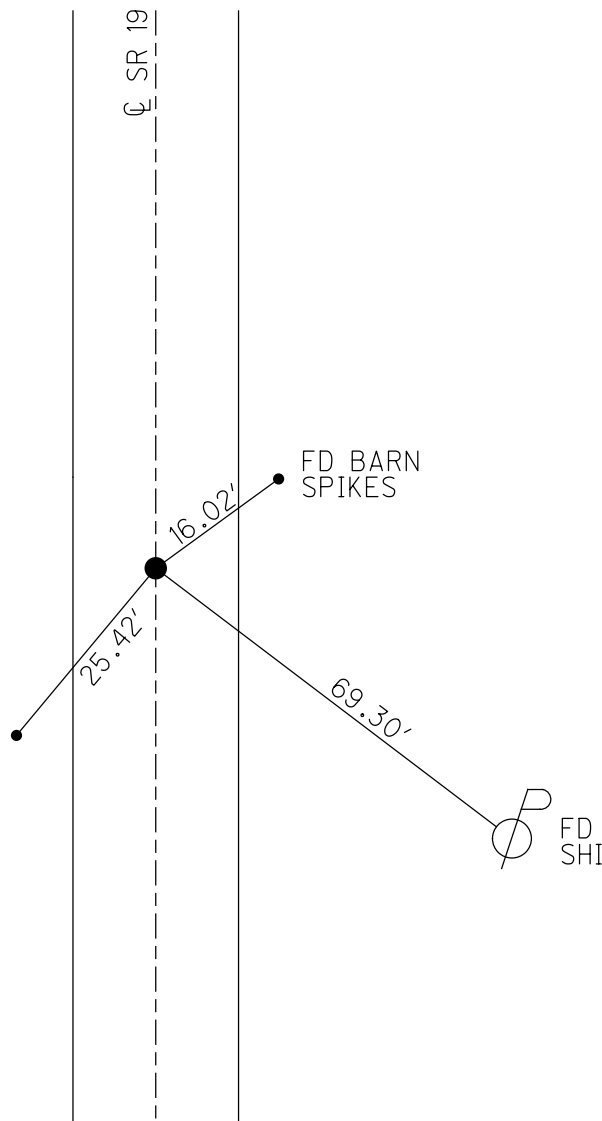
PERSONNEL \_\_\_\_\_ REFERENCE NO. 8 SHEET 10 OF 64  
 NOTES AUBLE DATE 3/17/21 ROUTE SR 19  
 H.C. NIESE WEATHER FAIR COUNTY SENECA  
 R.C. AUBLE TEMP. 37° TOWNSHIP BLOOM  
 DWG BY NIESE PID 102934 SECTION 28  
 T 1 N R 16 E

TYPE MONUMENT BOAT SPIKE  
~~ON SURFACE~~ - BELOW 4"  
 OFFSET  $\varnothing$  PAVEMENT ON LT : RT  
10.7' TO RT EDGE PAVEMENT  
 STATION: 80+88.89



HORZ.DATUM: NAD83(2011) GEOID: NAVD88 12A  
 GRID: NORTHING: 491974.608 EASTING: 1826219.214

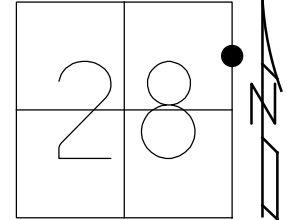
RECORD:  
 STA 80+91  
 FD BOAT SPIKE  
 2 1/4" DOWN  
 ATOP HARROW TOOTH  
 6" DOWN  
 1/12/84  
 SET P.K./WASHER  
 9/10/92, RCC  
 FD P.K./WASHER  
 REF8  
 12/30/13, TMR  
 FD P.K./WASHER  
 REF8  
 8/17/15, JFO  
 SET MAG/WASHER  
 NEWREF8  
 7/15/16, JFO  
 FD BOAT SPIKE  
 4" DOWN  
 REF8  
 3/17/21, DSA  
 8/2/21, DSA



O.D.O.T. DISTRICT 2 SURVEY OFFICE (USE ONLY)

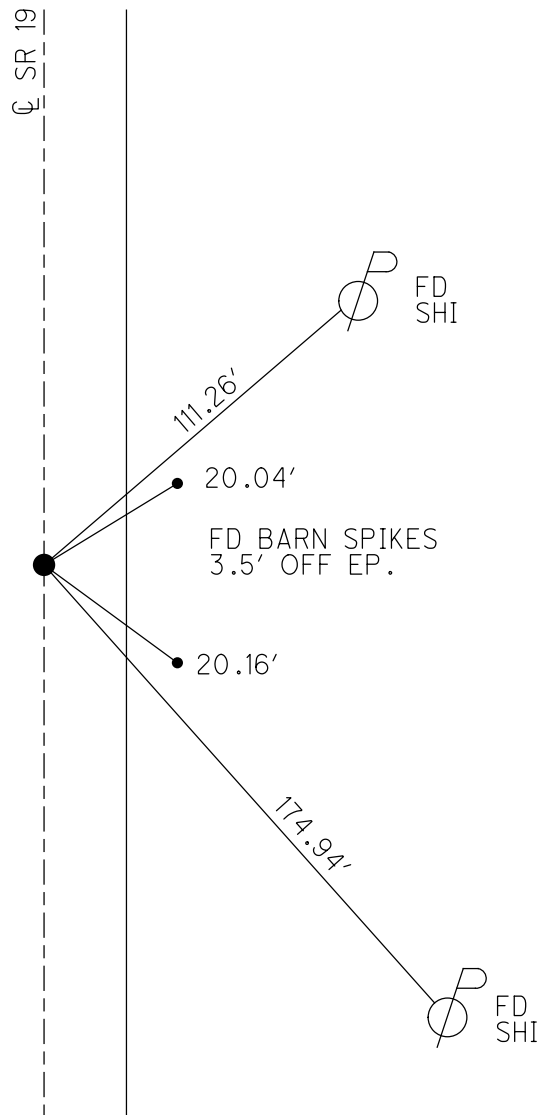
PERSONNEL \_\_\_\_\_ REFERENCE NO. 9 SHEET 11 OF 64  
 NOTES AUBLE DATE 3/17/21 ROUTE SR 19  
 H.C. NIESE WEATHER FAIR COUNTY SENECA  
 R.C. AUBLE TEMP. 37° TOWNSHIP BLOOM  
 DWG BY NIESE PID 102934 SECTION 28  
 T 1 N R 16 E

TYPE MONUMENT MAG/WASHER  
 ON SURFACE - ~~BELOW~~ ON  
 OFFSET ☐ PAVEMENT ON LT : RT  
10.2' TO RT EDGE PAVEMENT  
 STATION: 93+97.67



HORZ. DATUM: NAD83(2011) GEOID: NAVD88 12A  
 GRID: NORTHING: 493283.241 EASTING: 1826231.660

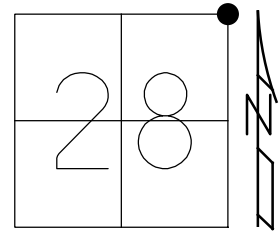
RECORD:  
 STA 94+00  
 FD P.K./WASHER  
 ATOP BOAT SPK  
 ATOP HARROW TOOTH  
 6.5" DOWN  
 1/13/84  
 SET P.K./WASHER  
 9/10/92, RCC  
 FD P.K./WASHER  
 REF9  
 12/30/13, TMR  
 8/17/15, JMR  
 SET MAG/WASHER  
 NEWREF9  
 7/15/16, JFO  
 FD MAG/WASHER  
 REF9  
 10/29/19, JFO  
 FD MAG/WASHER  
 REF9  
 3/17/21, DSA  
 8/2/21, DSA



O.D.O.T. DISTRICT 2 SURVEY OFFICE (USE ONLY)

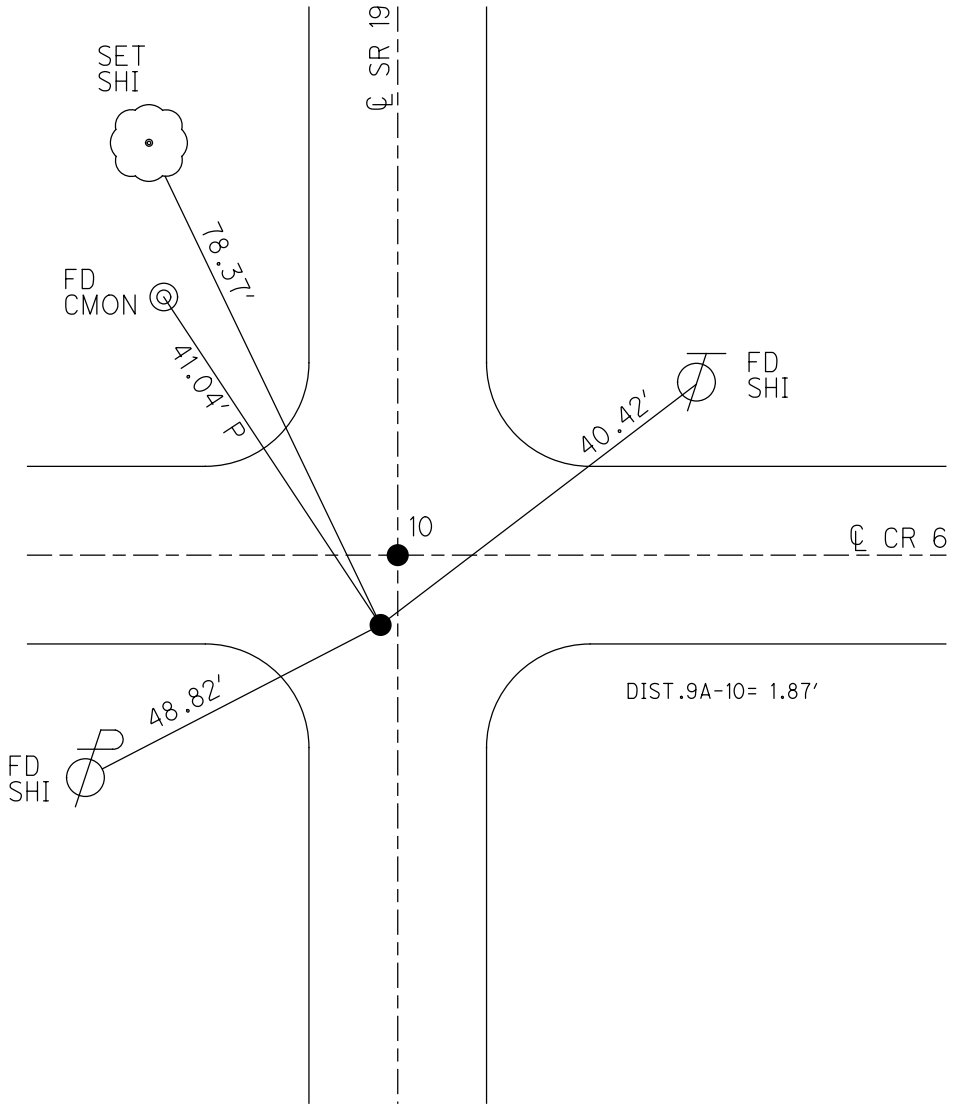
PERSONNEL \_\_\_\_\_ REFERENCE NO. 9 A SHEET 12 OF 64  
 NOTES AUBLE DATE 3/17/21 ROUTE SR 19  
 H.C. NIESE WEATHER FAIR COUNTY SENECA  
 R.C. AUBLE TEMP. 37° TOWNSHIP BLOOM  
 DWG BY NIESE PID 102934 SECTION 28  
 T 1 N R 16 E

TYPE MONUMENT MAG/WASHER  
 ON SURFACE - ~~BELOW~~ ON  
 OFFSET CL PAVEMENT 1.2' LT : ~~RT~~  
9.5' TO LT EDGE PAVEMENT  
 STATION: 107+40.75



HORIZ.DATUM: NAD83(2011) GEOID: NAVD88 12A  
 GRID: NORTHING: 494623.937 EASTING: 1826243.800

RECORD:  
 FD P.K./WASHER  
 ATOP R.R. SPIKE  
 ORIGIN UNKNOWN  
 1/23/84  
 SET P.K./WASHER  
 9/10/92, RCC  
 D.N.F.  
 12/5/13, JMR  
 FD R.R. SPIKE  
 5" DOWN  
 8/17/15, JMR  
 SET MAG/WASHER  
 7/15/16, JFO  
 FD MAG/WASHER  
 10/29/19, JFO  
 FD MAG/WASHER  
 REFA9  
 10/29/19, JFO  
 FD MAG/WASHER  
 8/2/21, DSA

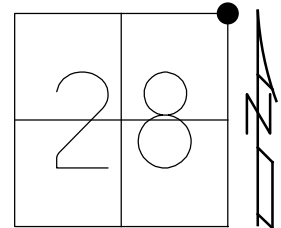


O.D.O.T. DISTRICT 2 SURVEY OFFICE (USE ONLY)

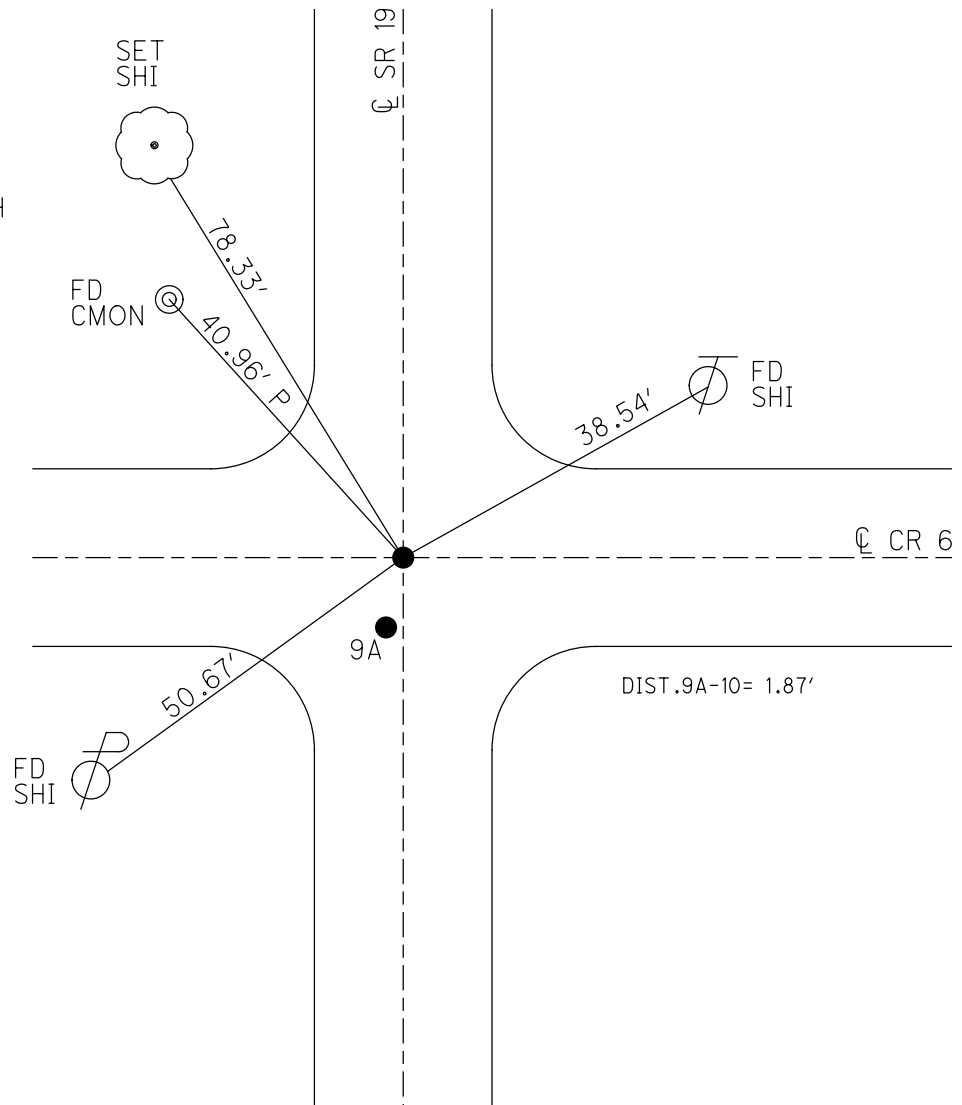
PERSONNEL \_\_\_\_\_ REFERENCE NO. 10 SHEET 13 OF 64  
 NOTES AUBLE DATE 3/17/21 ROUTE SR 19  
 H.C. NIESE WEATHER FAIR COUNTY SENECA  
 R.C. AUBLE TEMP. 37° TOWNSHIP BLOOM  
 DWG BY NIESE PID 102934 SECTION 28  
 T 1 N R 16 E

TYPE MONUMENT MAG/WASHER  
 ON SURFACE - ~~BELOW~~ ON  
 OFFSET Q PAVEMENT ON LT : RT  
10.0' TO LT EDGE PAVEMENT  
 STATION: 107+42.16

HORZ.DATUM: NAD83(2011) GEOID: NAVD88 12A  
 GRID: NORTHING: 494625.333 EASTING: 1826245.045



RECORD: P.I.  
 $\Delta = 00^{\circ}50' \text{ LT}$   
 STA 107+43.99  
 FD P.K./WASHER  
 1.5" DOWN  
 ATOP BOAT SPIKE  
 ATOP HARROW TOOTH  
 7.75" DOWN  
 1/23/84  
 SET P.K./WASHER  
 9/10/92, RCC  
 FD P.K.NAIL  
 4" DOWN  
 REF10  
 12/31/13, TMR  
 FD P.K.NAIL  
 4" DOWN  
 REF10  
 8/17/15, JMR  
 SET MAG/WASHER  
 NEWREF10  
 7/15/16, JFO  
 FD MAG/WASHER  
 REF10  
 10/29/19, JFO  
 SET MAG/WASHER  
 3/17/21, DSA  
 FD MAG/WASHER  
 8/2/21, DSA

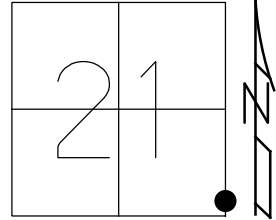


O.D.O.T. DISTRICT 2 SURVEY OFFICE (USE ONLY)

PERSONNEL \_\_\_\_\_ REFERENCE NO. 11 SHEET 14 OF 64  
 NOTES AUBLE DATE 3/17/21 ROUTE SR 19  
 H.C. NIESE WEATHER FAIR COUNTY SENECA  
 R.C. AUBLE TEMP. 39° TOWNSHIP BLOOM  
 SECTION 21  
 DWG BY NIESE PID 102934 T 1 N R 16 E

TYPE MONUMENT MAG/WASHER  
 ON SURFACE - ~~BELOW~~ ON  
 OFFSET 0.2' LT : ~~RT~~  
9.8' TO RT EDGE PAVEMENT  
 STATION: 111+01.289

HORIZ.DATUM: NAD83(2011) GEOID: NAVD88 12A  
 GRID: NORTHING: 494984.460 EASTING: 1826243.704



FD DESTROYED  
 ODOT CONC. MON  
 BENT DISK

⊙ 29.97' REC



SET SHI  
 MULTI TRUNK

47.06'

88.73'



FD  
 SHI

SR 19



64.34'



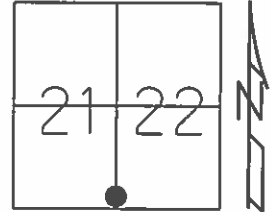
FD  
 SHI

RECORD: P.O.T.  
 STA 111+03.25  
 SET P.K./WASHER  
 ATOP P.K./WASHER  
 ATOP BOAT SPIKE  
 ATOP HINGE NAIL  
 8" DOWN  
 1/23/84  
 SET P.K./WASHER  
 9/10/92, RCC  
 FD P.K./WASHER  
 REF11  
 12/31/13, TMR  
 8/18/15, JMR  
 SET MAG/WASHER  
 NEWREF11  
 7/19/16, JFO  
 FD MAG/WASHER  
 3/17/21, DSA  
 8/2/21, DSA

O.D.O.T. DISTRICT 2 SURVEY OFFICE (USE ONLY)

PERSONNEL \_\_\_\_\_ REFERENCE NO. 12 SHEET 15 OF 64  
 NOTES RHOADES DATE 08-18-2015 ROUTE SR 19  
 H.C. O'DONNELL WEATHER CLOUDY COUNTY SENECA  
 R.C. RHOADES TEMP. 74°F TOWNSHIP BLOOM  
 \_\_\_\_\_ SECTION 21 & 22  
 \_\_\_\_\_ T 1 N R 16 E

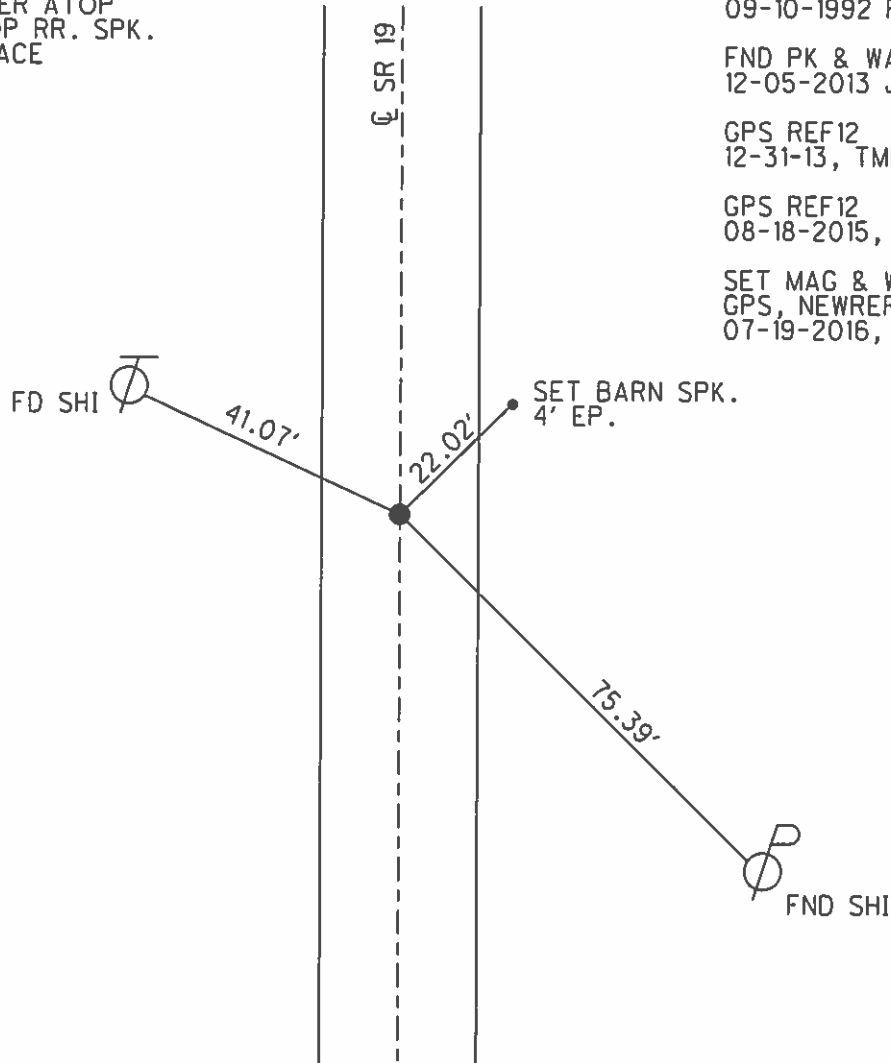
TYPE MONUMENT PK & WASHERS  
 ON SURFACE - ~~BELOW~~ ON  
 LEFT - ☉ PAV'T - ~~RIGHT~~ Y'  
9.8' TO LT EDGE PAVEMENT  
 S.L.M. 116+02.01



Grid: Northing: 495487.1211 Easting: 1826241.4990

RECORD P.C. STA 116+05.50  
 SET PK & WASHER ATOP  
 BOAT SPK. ATOP RR. SPK.  
 8" BELOW SURFACE  
 01-23-1984

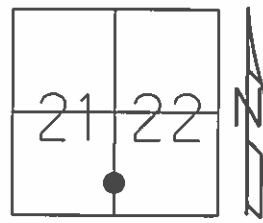
SET PK WASHER  
 09-10-1992 RCC  
 FND PK & WASHER  
 12-05-2013 JMR  
 GPS REF12  
 12-31-13, TMR  
 GPS REF12  
 08-18-2015, JMR  
 SET MAG & WASHER  
 GPS, NEWREF12  
 07-19-2016, JFO



O.D.O.T. DISTRICT 2 SURVEY OFFICE (USE ONLY)

PERSONNEL	REFERENCE NO.	<u>13</u>	SHEET	<u>16</u>	OF	<u>64</u>
NOTES	<u>RHOADES</u>	DATE	<u>08-18-2015</u>	ROUTE	<u>SR 19</u>	
H.C.	<u>O'DONNELL</u>	WEATHER	<u>CLOUDY</u>	COUNTY	<u>SENECA</u>	
R.C.	<u>RHOADES</u>	TEMP.	<u>74°F</u>	TOWNSHIP	<u>BLOOM</u>	
				SECTION	<u>21 &amp; 22</u>	
				T. <u>1</u>	R. <u>16</u>	<u>E</u>

TYPE MONUMENT PK & WASHER  
 ON SURFACE - ~~BELOW~~ ON  
~~LEFT~~ - ☉ PAV'T - RIGHT 4'  
6.0' TO RT EDGE PAVEMENT  
 S.L.M. 117+08.51



Grid: Northing: 495593.5856 Easting: 1826241.1667

RECORD P.I. 08°30' LT  
 STA. 117+11.97, SET PK ATOP  
 BOAT SPK. ATOP  
 HARROW TOOTH  
 7" BELOW SURFACE  
 TANGENT = 106.47  
 01-23-1984

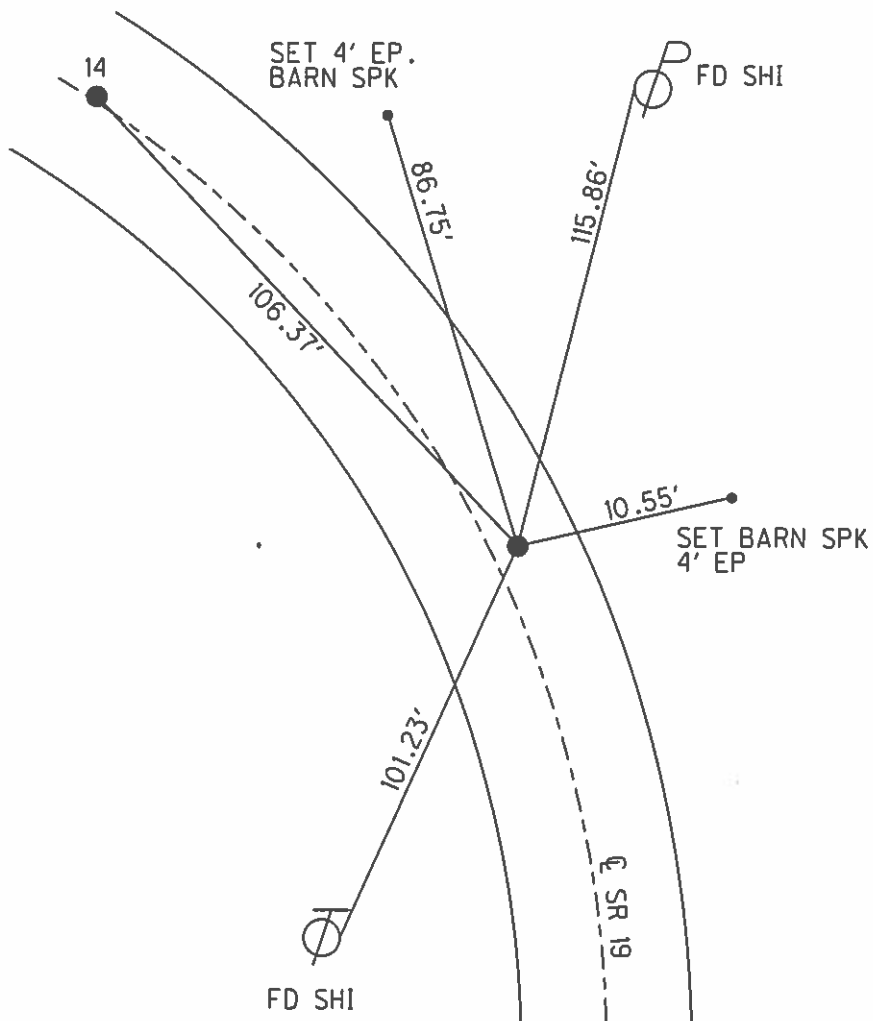
SET PK WASHER  
 09-10-1992 RCC

FND PK & WASHER  
 12-05-2013 JMR

GPS REF13  
 12-31-13, TMR

GPS REF13  
 08-18-2015, JMR

SET MAG & WASHER  
 GPS, NEWREF13  
 07-19-2016, JFO

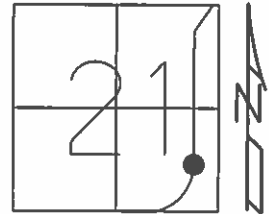




O.D.O.T. DISTRICT 2 SURVEY OFFICE (USE ONLY)

PERSONNEL	REFERENCE NO.	<u>14</u>	SHEET	<u>17</u>	OF	<u>64</u>
NOTES	<u>RHOADES</u>	DATE	<u>08-18-2015</u>	ROUTE	<u>SR 19</u>	
H.C.	<u>O'DONNELL</u>	WEATHER	<u>CLOUDY</u>	COUNTY	<u>SENECA</u>	
R.C.	<u>RHOADES</u>	TEMP.	<u>74°F</u>	TOWNSHIP	<u>BLOOM</u>	
				SECTION	<u>21</u>	
				T	<u>1</u>	R
					<u>N</u>	<u>16</u>
					<u>E</u>	

TYPE MONUMENT PK & WASHER  
 ON SURFACE - ~~BELOW~~ ON  
 LEFT - CL PAV'T - ~~RIGHT~~ 0.2'  
10.0' TO RT EDGE PAVEMENT  
 S.L.M. 118+14.79



Grid: Northing: 495698.7458 Easting: 1826224.8976

RECORD P.I. 08°30' LT  
 STA. 117+11.97, SET PK ATOP  
 BOAT SPK. ATOP  
 HARROW TOOTH  
 7" BELOW SURFACE  
 TANGENT = 106.47  
 01-23-1984

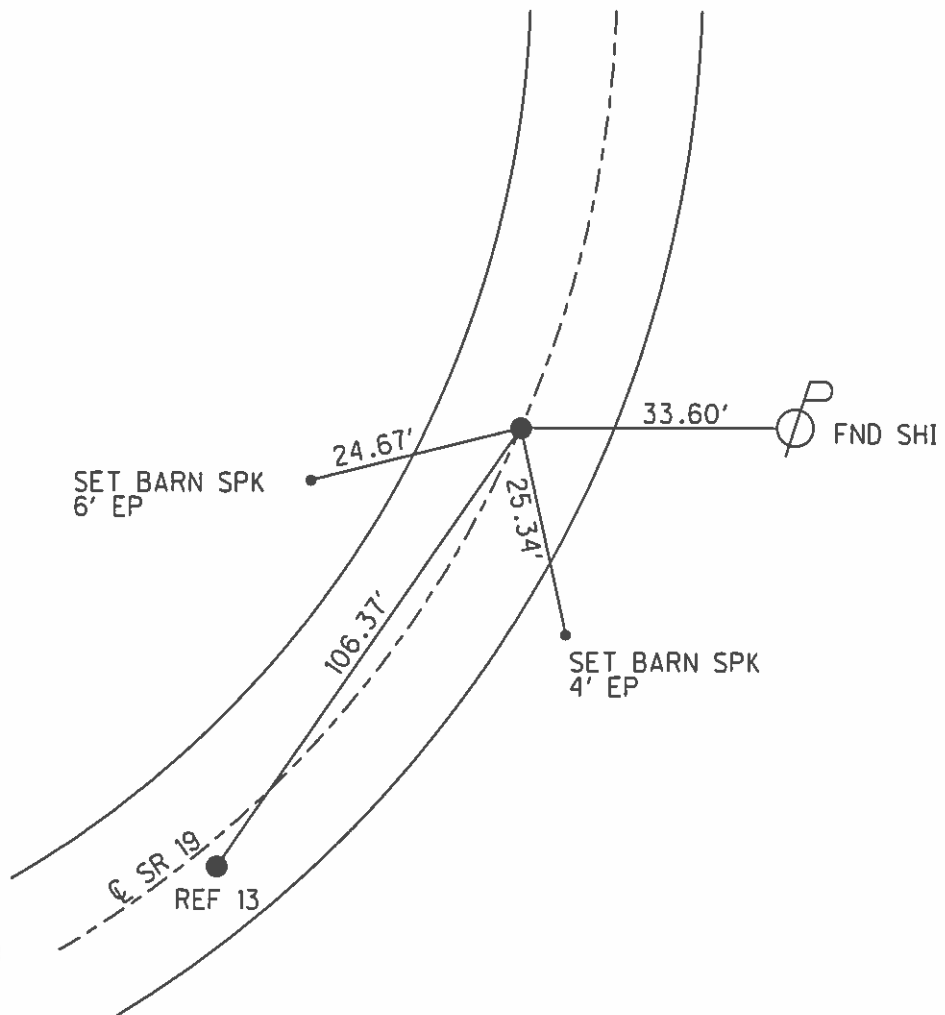
SET PK WASHER  
 09-10-1992 RCC

FND PK & WASHER  
 12-05-2013 JMR

GPS REF13  
 12-31-13, TMR

GPS REF13  
 08-18-2015, JMR

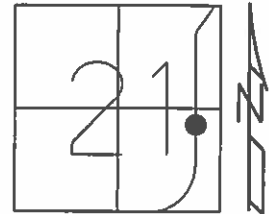
SET MAG & WASHER  
 GPS, NEWREF13  
 07-19-2016, JFO



O.D.O.T. DISTRICT 2 SURVEY OFFICE (USE ONLY)

PERSONNEL \_\_\_\_\_ REFERENCE NO. 15 SHEET 18 OF 64  
 NOTES RHOADES DATE 08-18-2015 ROUTE SR 19  
 H.C. O'DONNELL WEATHER CLOUDY COUNTY SENECA  
 R.C. RHOADES TEMP. 74°F TOWNSHIP BLOOM  
 SECTION 21  
 T 1 N R 16 E

TYPE MONUMENT PK & WASHER  
 ON SURFACE - ~~BELOW~~ ON  
~~LEFT - C~~ PAV'T - RIGHT ON  
10.0' TO RT EDGE PAVEMENT  
 S.L.M. 122+96.92  
 Grid: Northing: 496175.3001 Easting: 1826152.2485



RECORD P.I. 08°30' LT  
 STA. 117+11.97, SET PK ATOP  
 BOAT SPK. ATOP  
 HARROW TOOTH  
 7" BELOW SURFACE  
 TANGENT = 106.47  
 01-23-1984

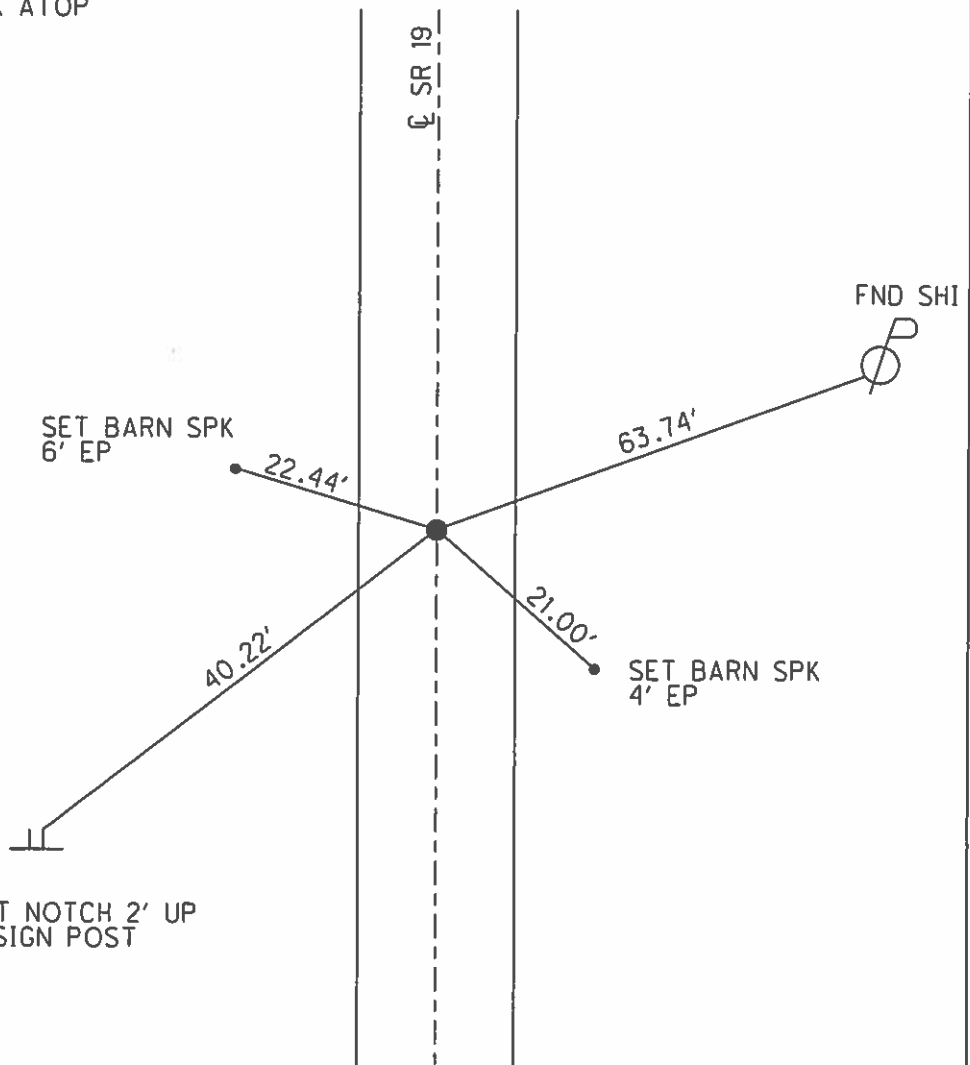
SET PK WASHER  
 09-10-1992 RCC

FND PK & WASHER  
 12-05-2013 JMR

GPS REF13  
 12-31-13, TMR

GPS REF13  
 08-18-2015, JMR

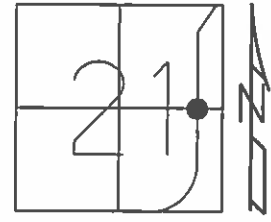
SET MAG & WASHER  
 GPS, NEWREF13  
 07-19-2016, JFO



O.D.O.T. DISTRICT 2 SURVEY OFFICE (USE ONLY)

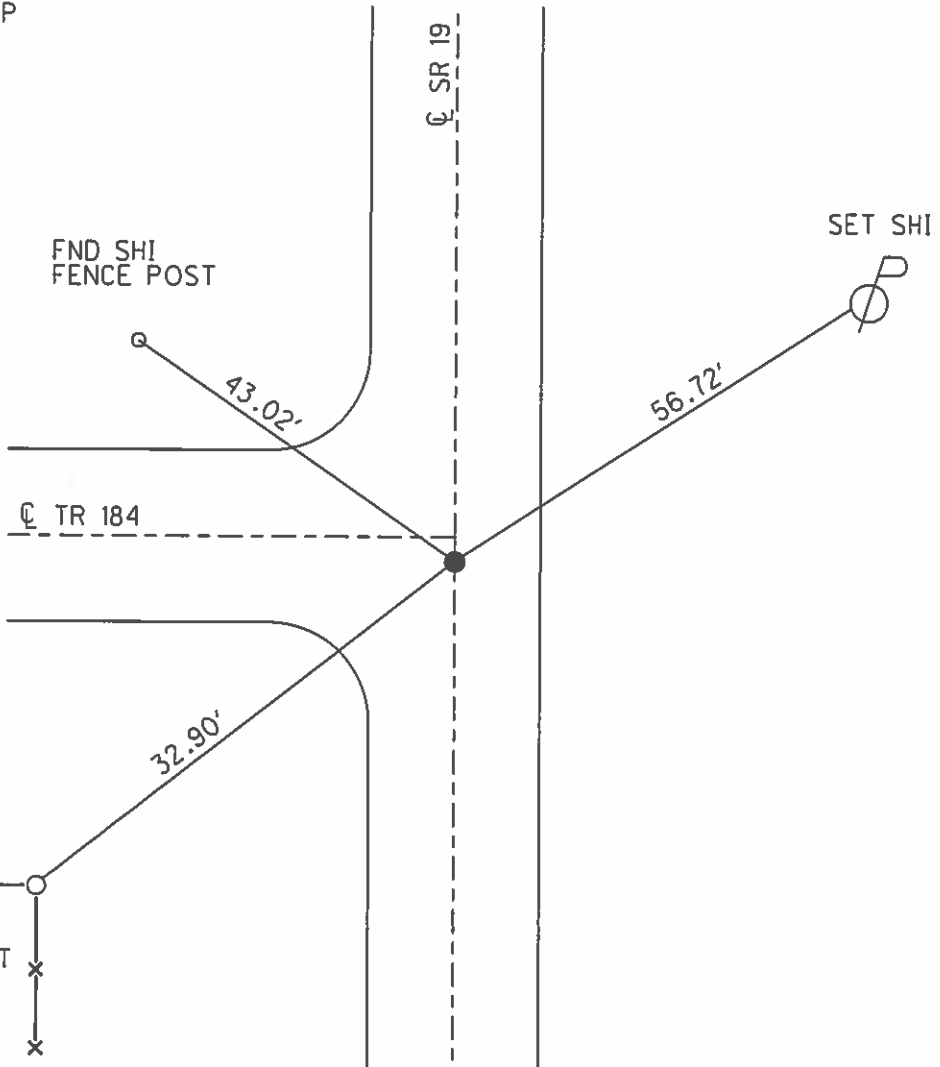
PERSONNEL \_\_\_\_\_ REFERENCE NO. 16 SHEET 19 OF 64  
 NOTES RHOADES DATE 08-18-2015 ROUTE SR 19  
 H.C. O'DONNELL WEATHER CLOUDY COUNTY SENECA  
 R.C. RHOADES TEMP. 74°F TOWNSHIP BLOOM  
 \_\_\_\_\_ SECTION 21  
 \_\_\_\_\_ T 1 N 16 E

TYPE MONUMENT PK & WASHER  
 ON SURFACE - ~~BELOW~~ ON \_\_\_\_\_  
 LEFT - ☉ PAV'T - ~~RIGHT~~ 0.3'  
11.0' TO RT EDGE PAVEMENT  
 S.L.M. 133+96.13



Grid: Northing: 497260.5336 Easting: 1825977.4449

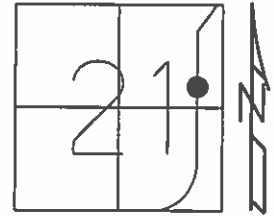
- RECORD STA. 134+36
- SET PK & WASHER ATOP
- BOAT SPK. ATOP
- HARROW TOOTH
- 5.5" BELOW SURFACE
- 01-23-1984
  
- SET PK WASHER
- 09-10-1992 RCC
  
- FND PK & WASHER
- 12-05-2013 JMR
  
- GPS REF16
- 12-31-13, TMR
  
- GPS REF16
- 08-18-2015, JMR
  
- SET MAG & WASHER
- GPS, NEWREF16
- 07-19-2016, JFO



O.D.O.T. DISTRICT 2 SURVEY OFFICE (USE ONLY)

PERSONNEL \_\_\_\_\_ REFERENCE NO. 17 SHEET 20 OF 64  
 NOTES RHOADES DATE 08-18-2015 ROUTE SR 19  
 H.C. O'DONNELL WEATHER CLOUDY COUNTY SENECA  
 R.C. RHOADES TEMP. 74°F TOWNSHIP BLOOM  
 \_\_\_\_\_ SECTION 21  
 \_\_\_\_\_ T 1 N R 16 E

TYPE MONUMENT PK & WASHER  
 ON SURFACE - ~~BELOW~~ ON  
 LEFT - ☉ PAV'T - ~~RIGHT~~ 1.0'  
9.0' TO LT EDGE PAVEMENT  
 S.L.M. 145+95.27



Grid: Northing: 498444.36 Easting: 1825786.2294

RECORD STA. 117+11.97  
 SET PK & WASHER ATOP  
 RR. SPK. ATOP  
 HARROW TOOTH  
 6.5" BELOW SURFACE  
 01-23-1984

SET PK WASHER  
 09-10-1992 RCC

FND PK & WASHER  
 12-05-2013 JMR

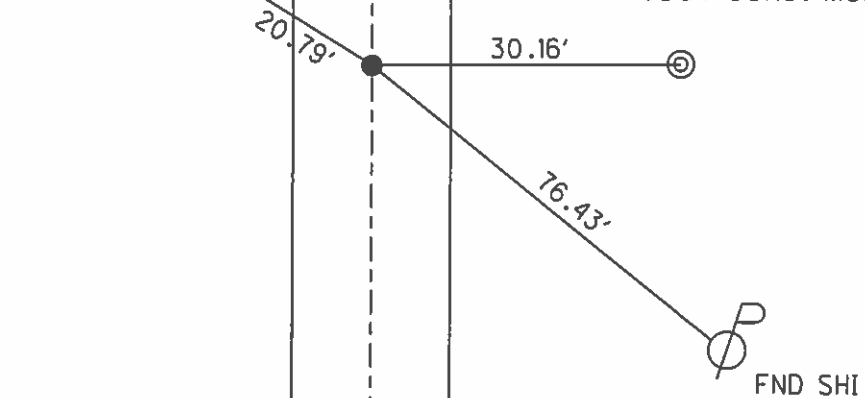
GPS REF17  
 12-31-13, TMR

GPS REF17  
 08-18-2015, EBW

SET MAG & WASHER  
 GPS, NEWREF17  
 07-19-2016, JFO

SET BARN SPK.  
 6' EP

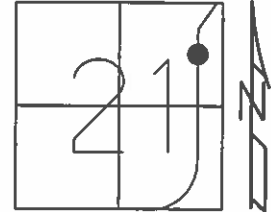
FND TOP IP.  
 ODOT CONC. MON



O.D.O.T. DISTRICT 2 SURVEY OFFICE (USE ONLY)

PERSONNEL \_\_\_\_\_ REFERENCE NO. 18 SHEET 21 OF 64  
 NOTES RHOADES DATE 08-18-2015 ROUTE SR 19  
 H.C. O'DONNELL WEATHER CLOUDY COUNTY SENECA  
 R.C. RHOADES TEMP. 74°F TOWNSHIP BLOOM  
 \_\_\_\_\_ SECTION 21  
 \_\_\_\_\_ T 1 N R 16 E

TYPE MONUMENT PK & WASHER  
 ON SURFACE - ~~BELOW~~ ON  
 LEFT - ☉ PAV'T - RIGHT ON  
11.0' TO RT EDGE PAVEMENT  
 S.L.M. 149+58.80



Grid: Northing: 498804.1994 Easting: 1825734.8802

RECORD PC STA. 149+63.09  
 SET PK & WASHER ATOP  
 BOAT SPK. ATOP  
 RR. SPK  
 8" BELOW SURFACE  
 01-23-1984

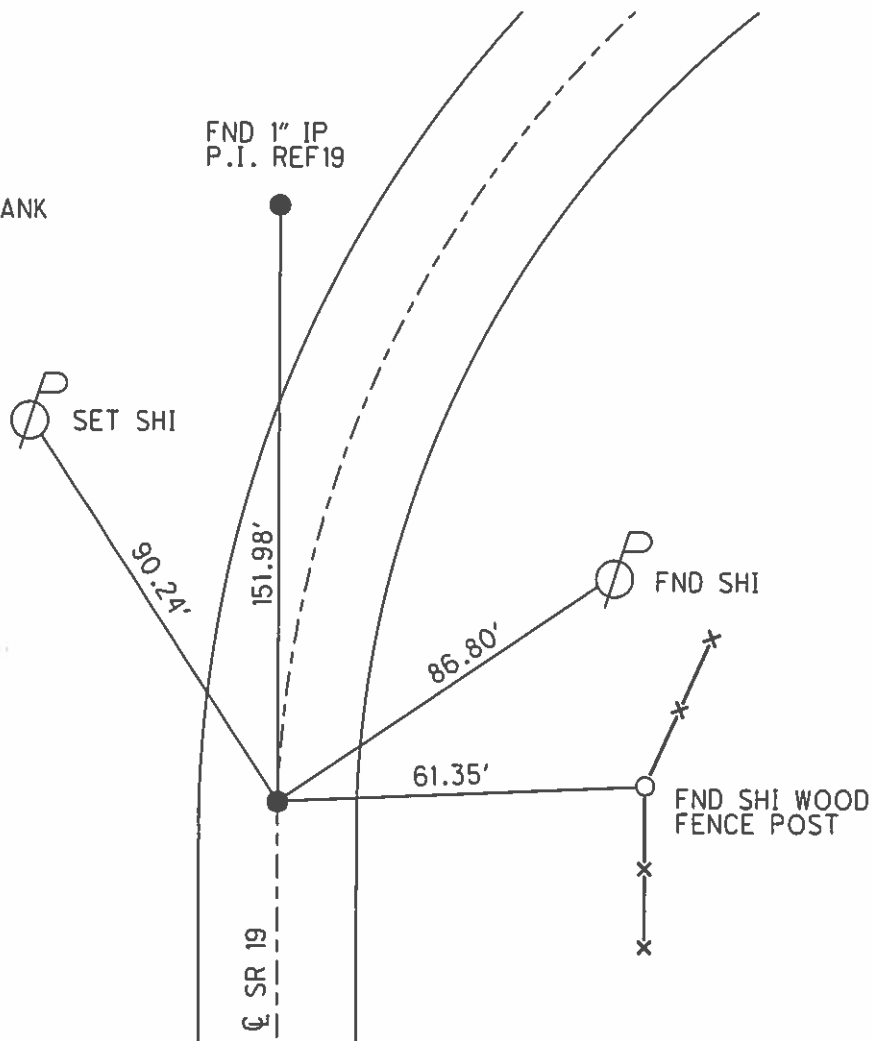
SET PK WASHER  
 09-10-1992 RCC

FND HOLE W/ PK SHANK  
 12-05-2013 JMR

GPS REF18  
 12-31-13, TMR

GPS REF18  
 08-18-2015, EBW

SET MAG & WASHER  
 GPS, NEWREF18  
 07-19-2016, JFO



O.D.O.T. DISTRICT 2 SURVEY OFFICE (USE ONLY)

PERSONNEL \_\_\_\_\_ REFERENCE NO. 19 SHEET 22 OF 64

NOTES RHOADES DATE 08-19-2015 ROUTE SR 19

H.C. O'DONNELL WEATHER FAIR COUNTY SENECA

R.C. RHOADES TEMP. 72°F TOWNSHIP BLOOM

SECTION 21

T 1 N R 16 E

TYPE MONUMENT 1" IPIN

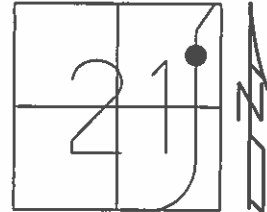
~~ON SURFACE~~ - BELOW 3"

LEFT - Q PAV'T - ~~RIGHT~~ 14'

4' TO RT EDGE PAVEMENT

S.L.M. 151+10.72

Grid: Northing: 498954.5626 Easting: 1825713.1844



RECORD PI 17°58'40"  
 STA 151+15  
 FND I.P. 4' LT, LT EP  
 3" BELOW SURFACE  
 01-23-1984

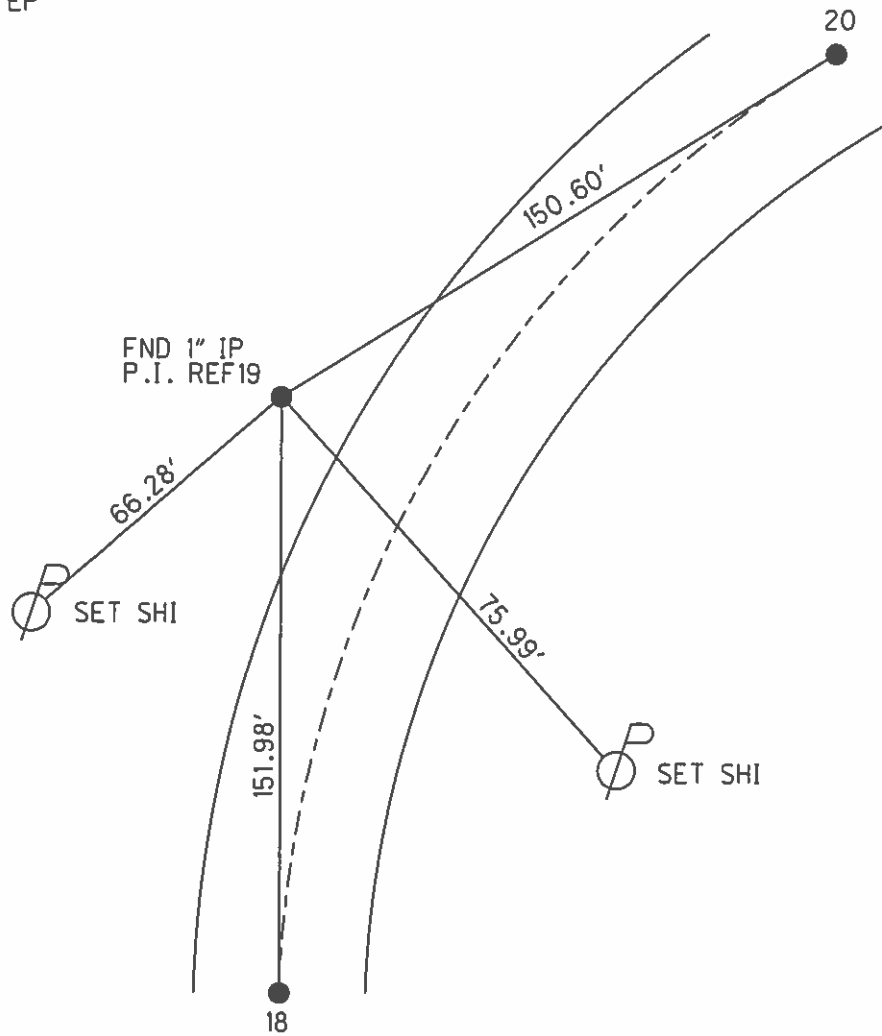
FND IP  
 09-10-1992 RCC

FND IP  
 08-23-07 MC

NEED TO DIG  
 FND 1" IPIN  
 GPS REF19  
 12-31-13, TMR

GPS REF19  
 08-18-2015, EBW

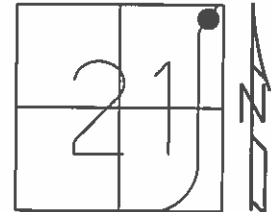
FND  
 GPS, NEWREF19  
 07-19-2016, JFO



O.D.O.T. DISTRICT 2 SURVEY OFFICE (USE ONLY)

PERSONNEL \_\_\_\_\_ REFERENCE NO. 20 SHEET 23 OF 64  
 NOTES RHOADES DATE 08-18-2015 ROUTE SR 19  
 H.C. O'DONNELL WEATHER CLOUDY COUNTY SENECA  
 R.C. RHOADES TEMP. 74°F TOWNSHIP BLOOM  
 \_\_\_\_\_ SECTION 21  
 \_\_\_\_\_ T 1 N R 16 E

TYPE MONUMENT PK & WASHER  
 ON SURFACE - ~~BELOW~~ ON  
 LEFT - ☉ PAV'T - ~~RIGHT~~ 2'  
8.0' TO LT EDGE PAVEMENT  
 S.L.M. 152+61.32



Grid: Northing: 499102.9231 Easting: 1825739.0611

RECORD PT STA 152+65  
 SET PK & WASHER ATOP  
 BOAT SPIKE ATOP  
 RR. SPK 8" BELOW  
 SURFACE 01-23-1984

SET PK & WASHER  
 09-10-1992 RCC

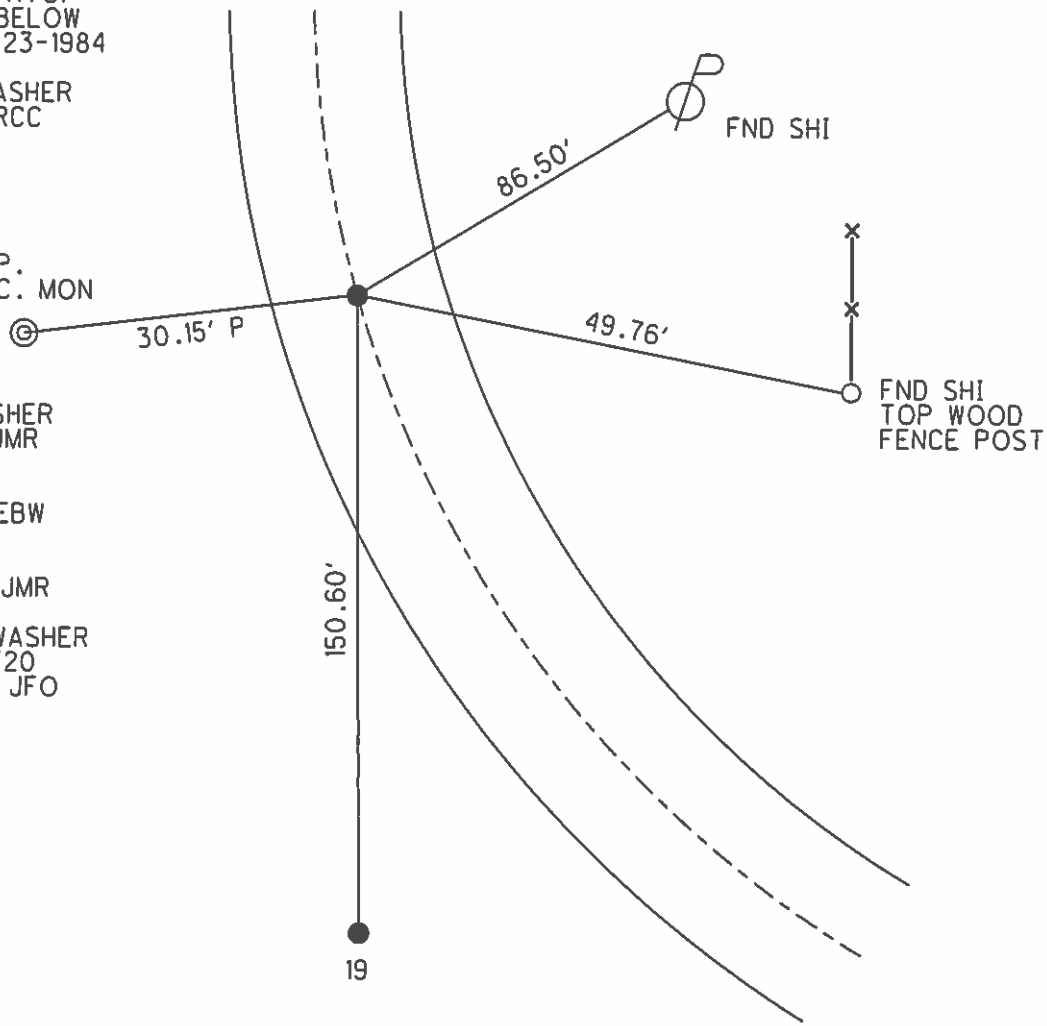
FND TOP IP.  
 ODOT CONC. MON

FD PK & WASHER  
 12-05-2013 JMR

GPS REF20  
 01-13-2014, EBW

GPS REF20  
 08-18-2015, JMR

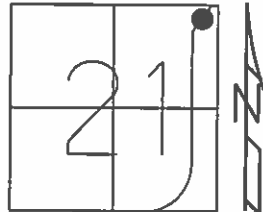
SET MAG & WASHER  
 GPS, NEWREF20  
 07-20-2016, JFO



O.D.O.T. DISTRICT 2 SURVEY OFFICE (USE ONLY)

PERSONNEL \_\_\_\_\_ REFERENCE NO. 21 SHEET 24 OF 64  
 NOTES RHOADES DATE 08-18-2015 ROUTE SR 19  
 H.C. O'DONNELL WEATHER CLOUDY COUNTY SENECA  
 R.C. RHOADES TEMP. 74°F TOWNSHIP BLOOM  
 \_\_\_\_\_ SECTION 21  
 \_\_\_\_\_ T 1 N R 16 E

TYPE MONUMENT PK & WASHER  
 ON SURFACE - ~~BELOW~~ ON  
 LEFT - ☉ PAV'T - ~~RIGHT~~ 1.0'  
9.0' TO LT EDGE PAVEMENT  
 S.L.M. 159+64.68  
 Grid: Northing: 499796.0509 Easting: 1825859.0459



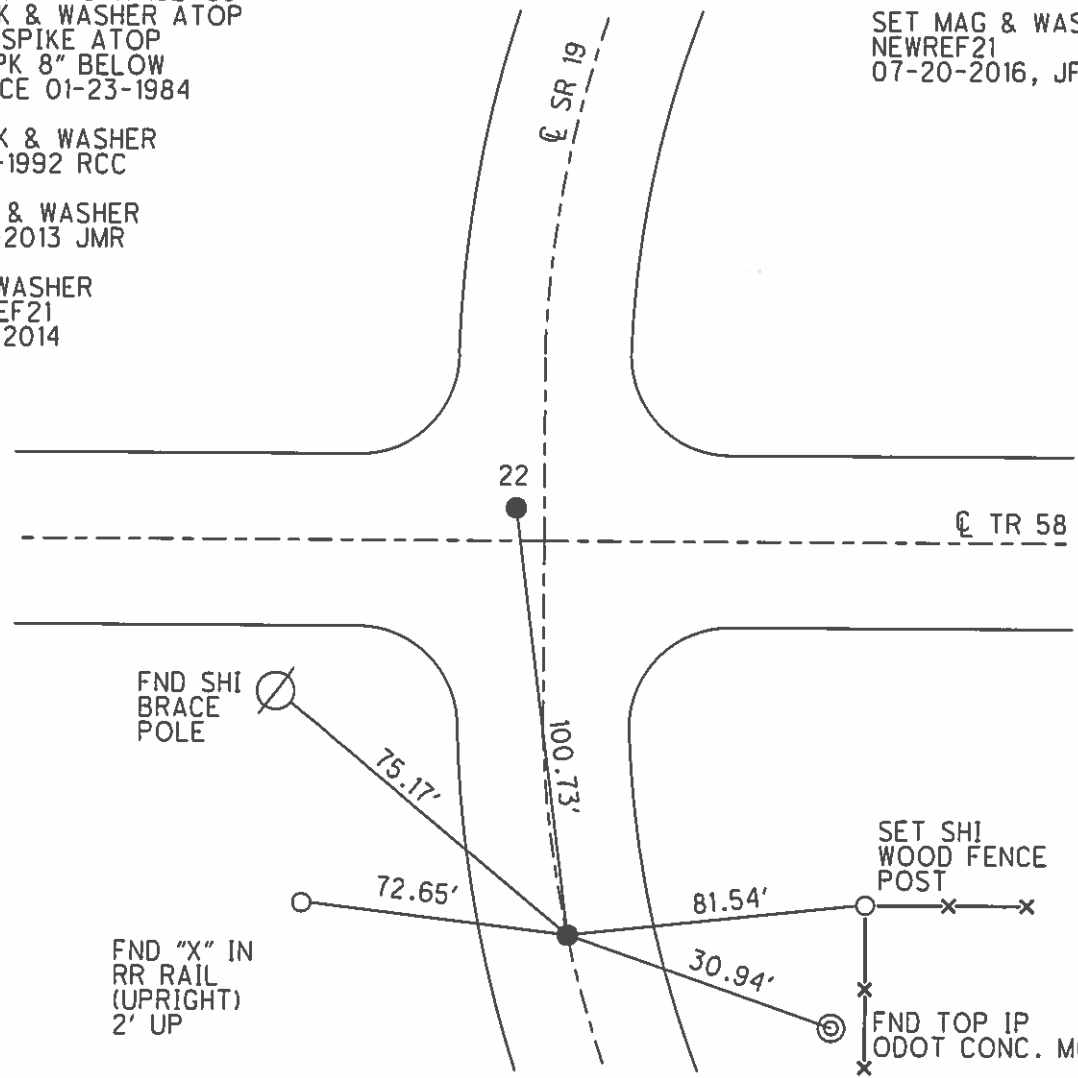
RECORD PT STA 152+65  
 SET PK & WASHER ATOP  
 BOAT SPIKE ATOP  
 RR. SPK 8" BELOW  
 SURFACE 01-23-1984

SET MAG & WASHER  
 NEWREF21  
 07-20-2016, JFO

SET PK & WASHER  
 09-10-1992 RCC

FD PK & WASHER  
 12-05-2013 JMR

PK & WASHER  
 GPS REF21  
 01-22-2014

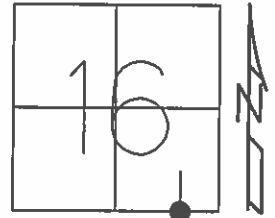




O.D.O.T. DISTRICT 2 SURVEY OFFICE (USE ONLY)

PERSONNEL \_\_\_\_\_ REFERENCE NO. 22 SHEET 25 OF 64  
 NOTES RHOADES DATE 08-18-2015 ROUTE SR 19  
 H.C. O'DONNELL WEATHER CLOUDY COUNTY SENECA  
 R.C. RHOADES TEMP. 78°F TOWNSHIP BLOOM  
 SECTION 16  
 T 1 N R 16 E

TYPE MONUMENT PK & WASHER  
 ON SURFACE - ~~BELOW~~ ON \_\_\_\_\_  
 LEFT - ☉ PAV'T - ~~RIGHT~~ 4.0', (6'N TR 58)  
6.0' TO LT EDGE PAVEMENT  
 S.L.M. 160+65.55  
 Grid: Northing: 499895.3558 Easting: 1825876.3850



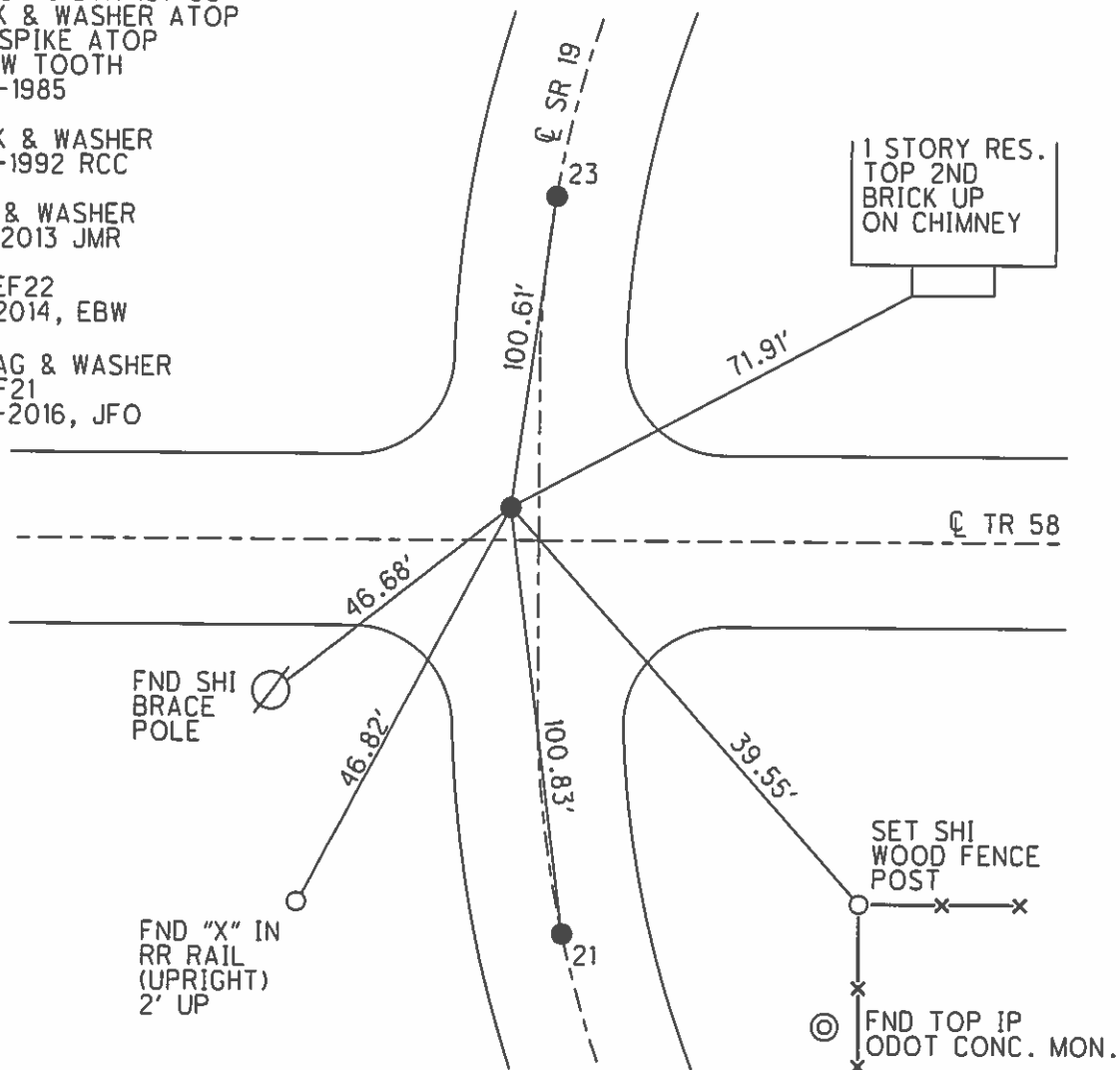
RECORD PI STA 161+09  
 SET PK & WASHER ATOP  
 BOAT SPIKE ATOP  
 HARROW TOOTH  
 09-20-1985

SET PK & WASHER  
 09-24-1992 RCC

FD PK & WASHER  
 12-05-2013 JMR

GPS REF22  
 01-13-2014, EBW

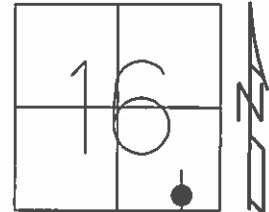
SET MAG & WASHER  
 NEWREF21  
 07-20-2016, JFO



O.D.O.T. DISTRICT 2 SURVEY OFFICE (USE ONLY)

PERSONNEL \_\_\_\_\_ REFERENCE NO. 23 SHEET 26 OF 64  
 NOTES RHOADES DATE 08-18-2015 ROUTE SR 19  
 H.C. O'DONNELL WEATHER CLOUDY COUNTY SENECA  
 R.C. RHOADES TEMP. 78°F TOWNSHIP BLOOM  
 \_\_\_\_\_ SECTION 16  
 \_\_\_\_\_ T 1 N R 16 E

TYPE MONUMENT PK & WASHER  
 ON SURFACE - ~~BELOW~~ ON  
~~LEFT~~ - ℄ PAV'T - ~~RIGHT~~ ON  
10.2' TO RT EDGE PAVEMENT  
 S.L.M. 161+66.09



Grid: Northing: 499991.696 Easting: 1825905.5500

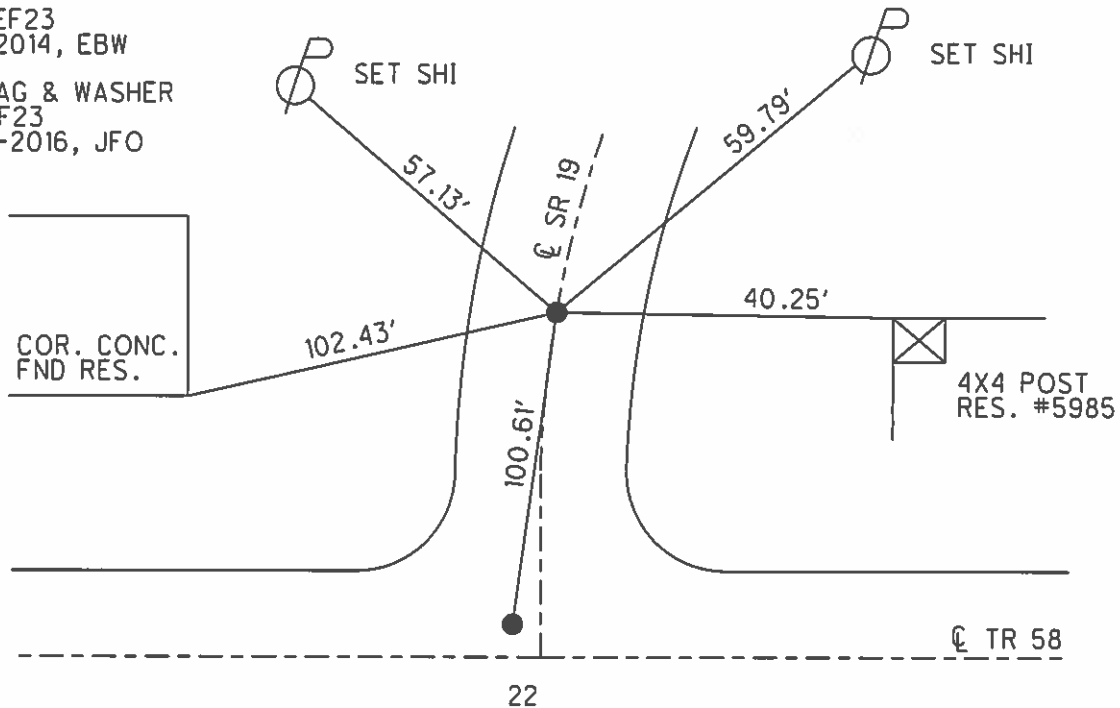
RECORD PT STA 162+11  
 PK & WASHER ATOP  
 BOAT SPIKE ATOP  
 RR SPK  
 09-20-1985

SET PK & WASHER  
 09-24-1992 RCC

FD PK & WASHER  
 12-05-2013 JMR

GPS REF23  
 01-13-2014, EBW

SET MAG & WASHER  
 NEWREF23  
 07-20-2016, JFO

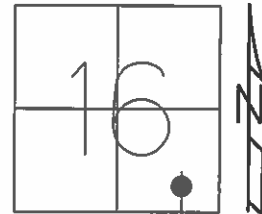


O.D.O.T. DISTRICT 2 SURVEY OFFICE (USE ONLY)

PERSONNEL \_\_\_\_\_ REFERENCE NO. 24 SHEET 27 OF 64

NOTES RHOADES DATE 08-19-2015 ROUTE SR 19  
 H.C. O'DONNELL WEATHER FAIR COUNTY SENECA  
 R.C. RHOADES TEMP. 72°F TOWNSHIP BLOOM  
 SECTION 16  
 T 1 N R 16 E

TYPE MONUMENT PK & WASHER  
 ON SURFACE - ~~BELOW~~ ON \_\_\_\_\_  
~~LEFT~~ - ℄ PAV'T - ~~RIGHT~~ 0.13'  
10.2' TO RT EDGE PAVEMENT  
 S.L.M. 161+66.09



Grid: Northing: 500252.9522 Easting: 1825985.1320

RECORD PC STA. 149+63.09  
 SET PK & WASHER ATOP  
 3.5" BELOW SURFACE  
 10-28-1985

SET PK WASHER  
 09-24-1992 RCC

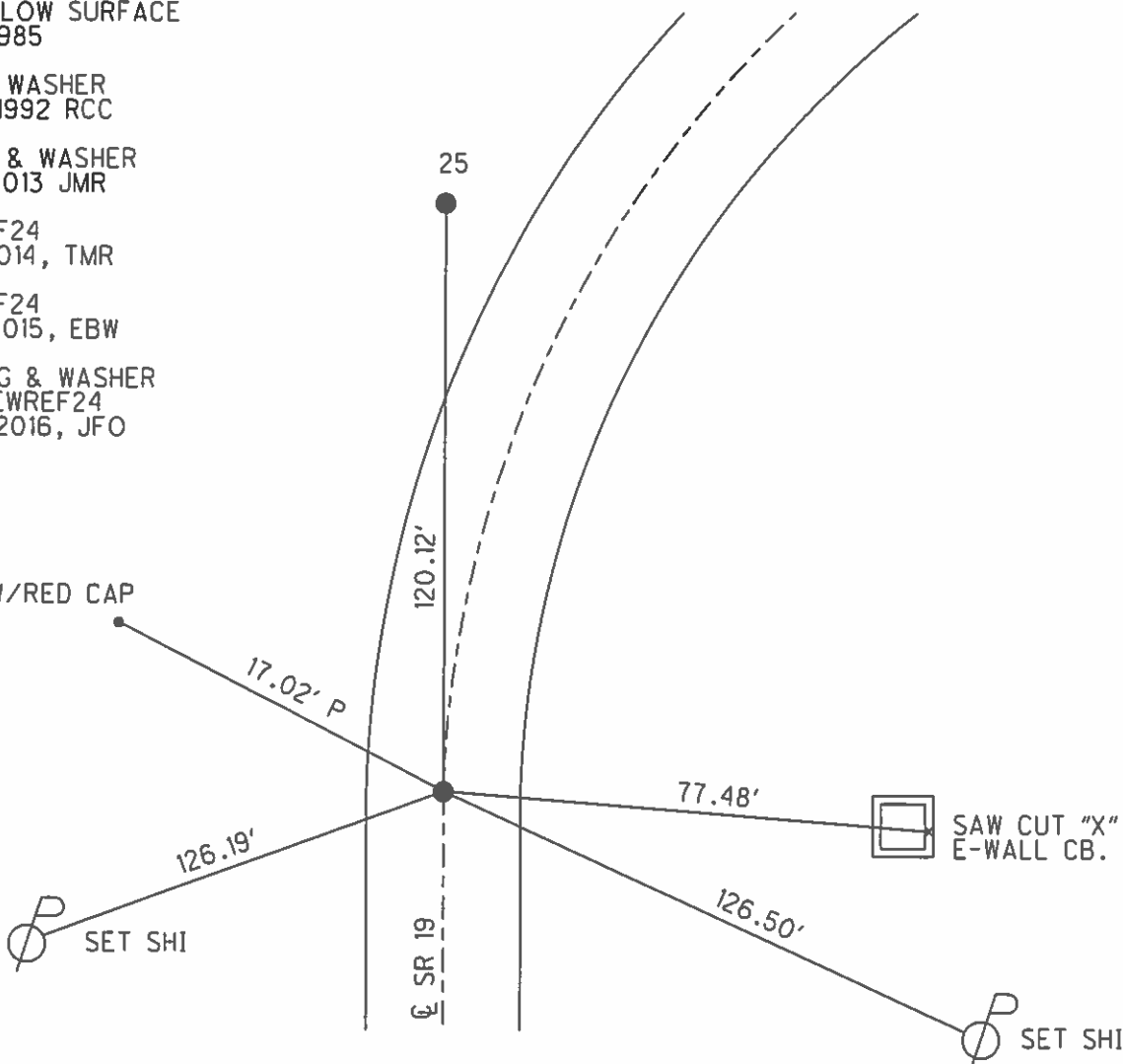
FND PK & WASHER  
 12-05-2013 JMR

GPS REF24  
 01-13-2014, TMR

GPS REF24  
 08-19-2015, EBW

SET MAG & WASHER  
 GPS, NEWREF24  
 07-20-2016, JFO

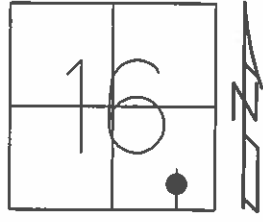
IPIN W/RED CAP



O.D.O.T. DISTRICT 2 SURVEY OFFICE (USE ONLY)

PERSONNEL \_\_\_\_\_ REFERENCE NO. 25 SHEET 28 OF 64  
 NOTES RHOADES DATE 08-19-2015 ROUTE SR 19  
 H.C. O'DONNELL WEATHER FAIR COUNTY SENECA  
 R.C. RHOADES TEMP. 72°F TOWNSHIP BLOOM  
 \_\_\_\_\_ SECTION 16  
 \_\_\_\_\_ T 1 N R 16 E

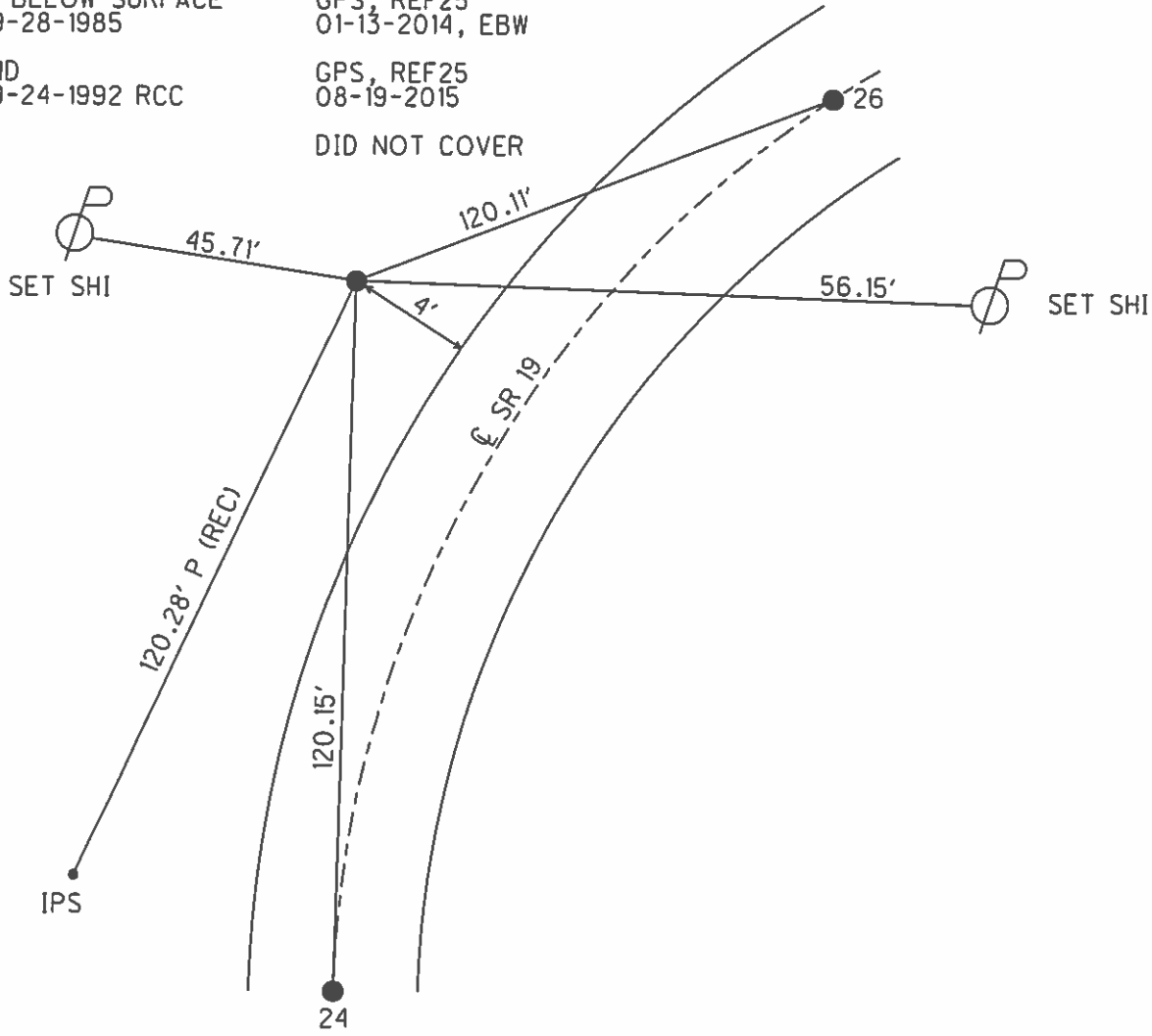
TYPE MONUMENT GALVINIZED BOLT  
~~ON SURFACE~~ - BELOW 3"  
 LEFT - ℄ PAV'T - ~~RIGHT~~ 15.2'  
4.5' RT TO LT EDGE PAVEMENT  
 S.L.M. 165+59.44



Grid: Northing: 500367.8929 Easting: 1826019.9878

RECORD PI STA. 166+03 NEED TO DIG  
 GALVINIZED BOLT FND BOLT  
 2" BELOW SURFACE GPS, REF25  
 09-28-1985 01-13-2014, EBW

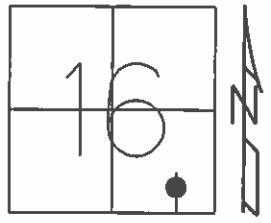
FND GPS, REF25  
 09-24-1992 RCC 08-19-2015  
 DID NOT COVER



O.D.O.T. DISTRICT 2 SURVEY OFFICE (USE ONLY)

PERSONNEL \_\_\_\_\_ REFERENCE NO. 26 SHEET 29 OF 64  
 NOTES RHOADES DATE 08-19-2015 ROUTE SR 19  
 H.C. O'DONNELL WEATHER FAIR COUNTY SENECA  
 R.C. RHOADES TEMP. 72°F TOWNSHIP BLOOM  
 \_\_\_\_\_ SECTION 16  
 T 1 N R 16 E

TYPE MONUMENT PK & WASHER  
 ON SURFACE - ~~BELOW~~ ON  
 LEFT - Q PAV'T - ~~RIGHT~~ 1.3'  
9.6' TO LT EDGE PAVEMENT  
 S.L.M. 166+79.51



Grid: Northing: 500459.3668 Easting: 1826097.9197

RECORD PT STA. 167+72  
 SET PK & WASHER ATOP  
 BOAT SPIKE ATOP  
 RR SPK. 10-28-1985

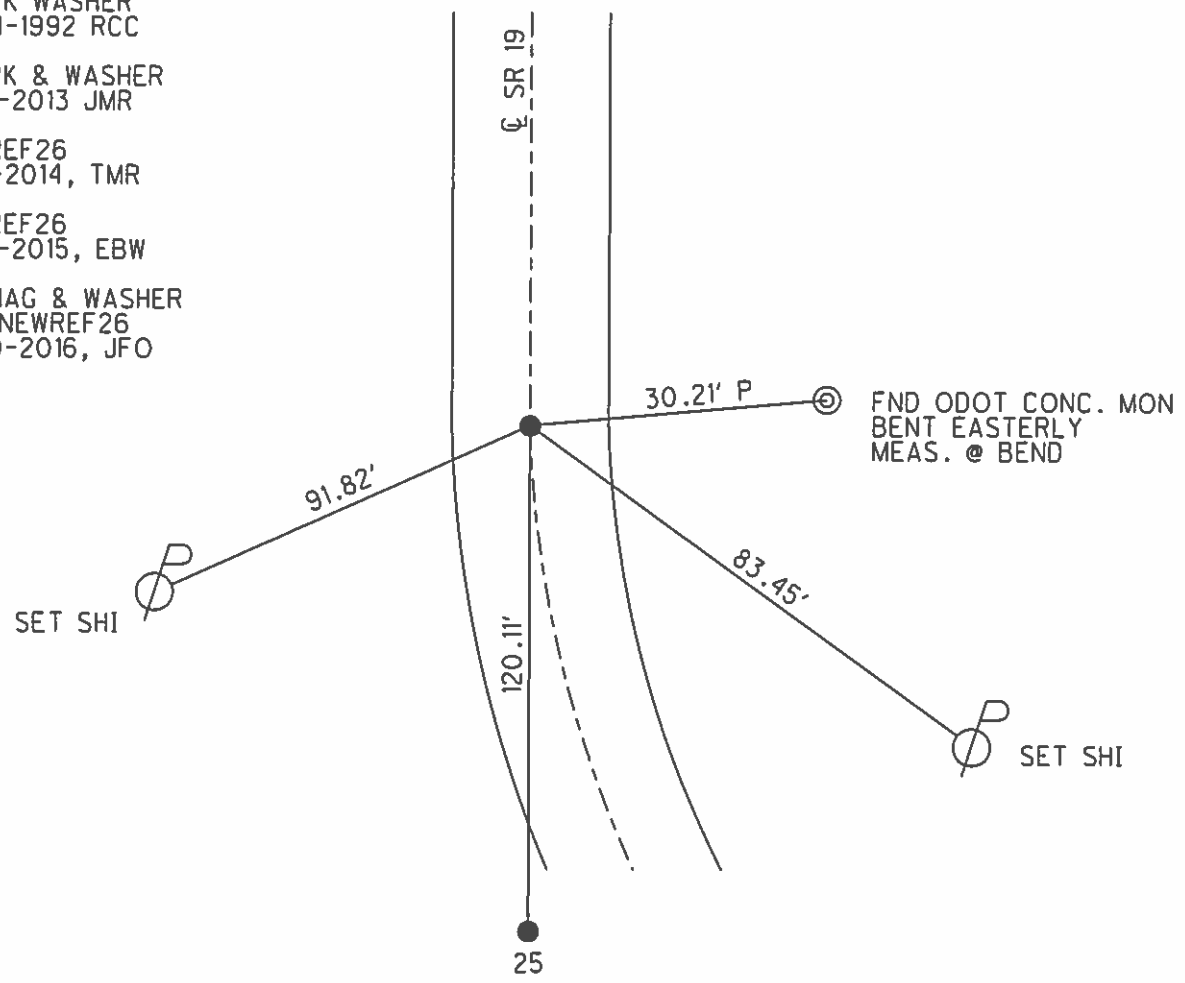
SET PK WASHER  
 09-24-1992 RCC

FND PK & WASHER  
 12-05-2013 JMR

GPS REF26  
 01-13-2014, TMR

GPS REF26  
 08-19-2015, EBW

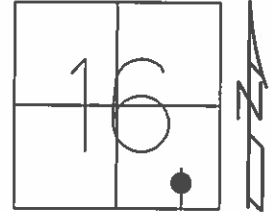
SET MAG & WASHER  
 GPS, NEWREF26  
 07-20-2016, JFO



O.D.O.T. DISTRICT 2 SURVEY OFFICE (USE ONLY)

PERSONNEL \_\_\_\_\_ REFERENCE NO. 27 SHEET 30 OF 64  
 NOTES RHOADES DATE 08-19-2015 ROUTE SR 19  
 H.C. O'DONNELL WEATHER FAIR COUNTY SENECA  
 R.C. RHOADES TEMP. 65°F TOWNSHIP BLOOM  
 \_\_\_\_\_ SECTION 16  
 \_\_\_\_\_ T 1 N R 16 E

TYPE MONUMENT PK & WASHER  
 ON SURFACE - ~~BELOW~~ ON  
~~LEFT~~ - ☉ PAV'T - RIGHT 1.3'  
9.3' TO RT EDGE PAVEMENT  
 S.L.M. 167+85.82  
 Grid: Northing: 500540.3306 Easting: 1826166.6846



RECORD  
 PC. STA. 168+78  
 SET PK NAIL  
 3.5" BELOW SURFACE  
 10-28-85

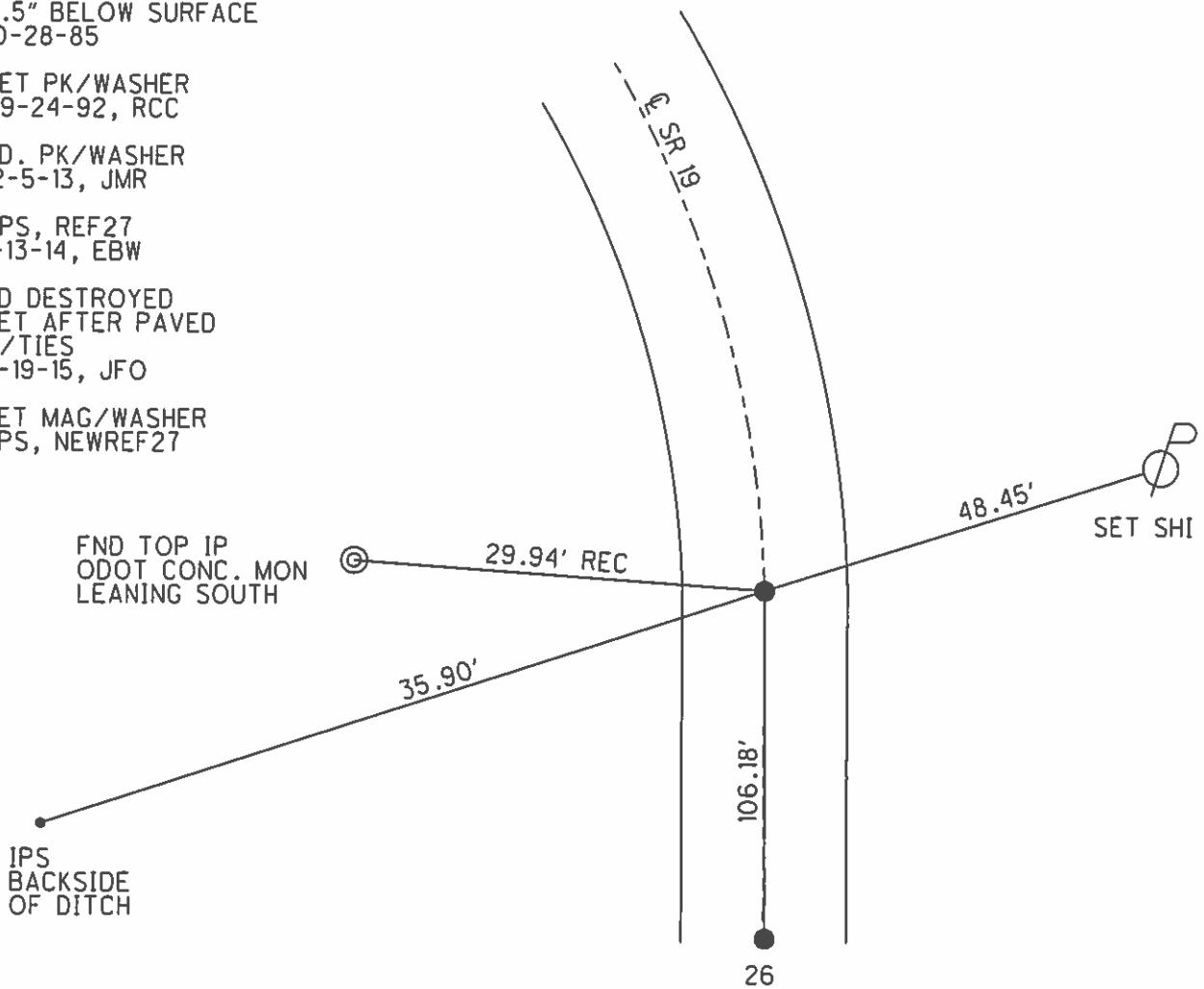
SET PK/WASHER  
 09-24-92, RCC

FD. PK/WASHER  
 12-5-13, JMR

GPS, REF27  
 1-13-14, EBW

FD DESTROYED  
 SET AFTER PAVED  
 W/TIES  
 8-19-15, JFO

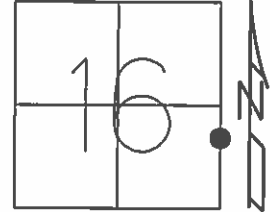
SET MAG/WASHER  
 GPS, NEWREF27



**O.D.O.T. DISTRICT 2 SURVEY OFFICE (USE ONLY)**

PERSONNEL \_\_\_\_\_ REFERENCE NO. 28 SHEET 31 OF 64  
 NOTES RHOADES DATE 08-19-2015 ROUTE SR 19  
 H.C. O'DONNELL WEATHER FAIR COUNTY SENECA  
 R.C. RHOADES TEMP. 74°F TOWNSHIP BLOOM  
 \_\_\_\_\_ SECTION 16  
 T 1 N R 16 E

TYPE MONUMENT GALVINIZED BOLT  
~~ON SURFACE~~ - BELOW 6"  
~~LEFT - C PAV'T~~ - RIGHT 37.5'  
26.6' RT TO RT. EDGE PAVEMENT  
 S.L.M. 169+91.77



Grid: Northing: 500696.6694 Easting: 1826300.7195

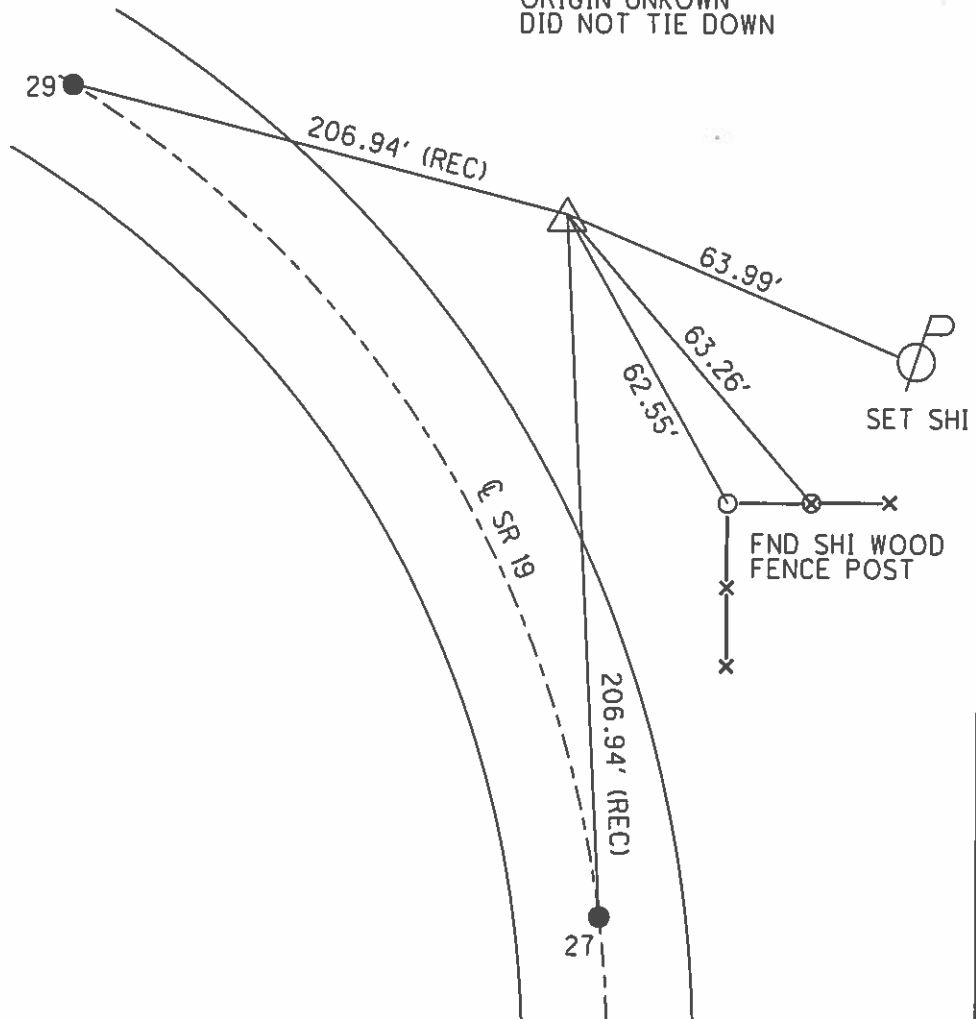
RECORD  
 P.I. 39°43' LT.  
 STA. 170+85  
 10-8-85

FOUND  
 09-24-92, RCC

NEED TO DIG  
 FD BOLT  
 GPS, REF28  
 1-13-14

GPS, REF28  
 8-19-15

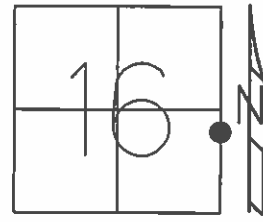
NOTE: FOUND SQUARE IRON PIN  
 1.3' SOUTH OF GALVINIZED BOLT  
 ORIGIN UNKOWN  
 DID NOT TIE DOWN



O.D.O.T. DISTRICT 2 SURVEY OFFICE (USE ONLY)

PERSONNEL \_\_\_\_\_ REFERENCE NO. 29 SHEET 32 OF 64  
 NOTES RHOADES DATE 08-19-2015 ROUTE SR 19  
 H.C. O'DONNELL WEATHER CLOUDY COUNTY SENECA  
 R.C. RHOADES TEMP. 74°F TOWNSHIP BLOOM  
 \_\_\_\_\_ SECTION 16  
 \_\_\_\_\_ T 1 N R 16 E

TYPE MONUMENT PK NAIL  
~~ON SURFACE~~ - BELOW 6"  
~~LEFT - C PAV'T~~ - RIGHT 0.5'  
10.5' TO RT. EDGE PAVEMENT  
 S.L.M. 171+99.98



Grid: Northing: 500904.9101 Easting: 1826303.0859

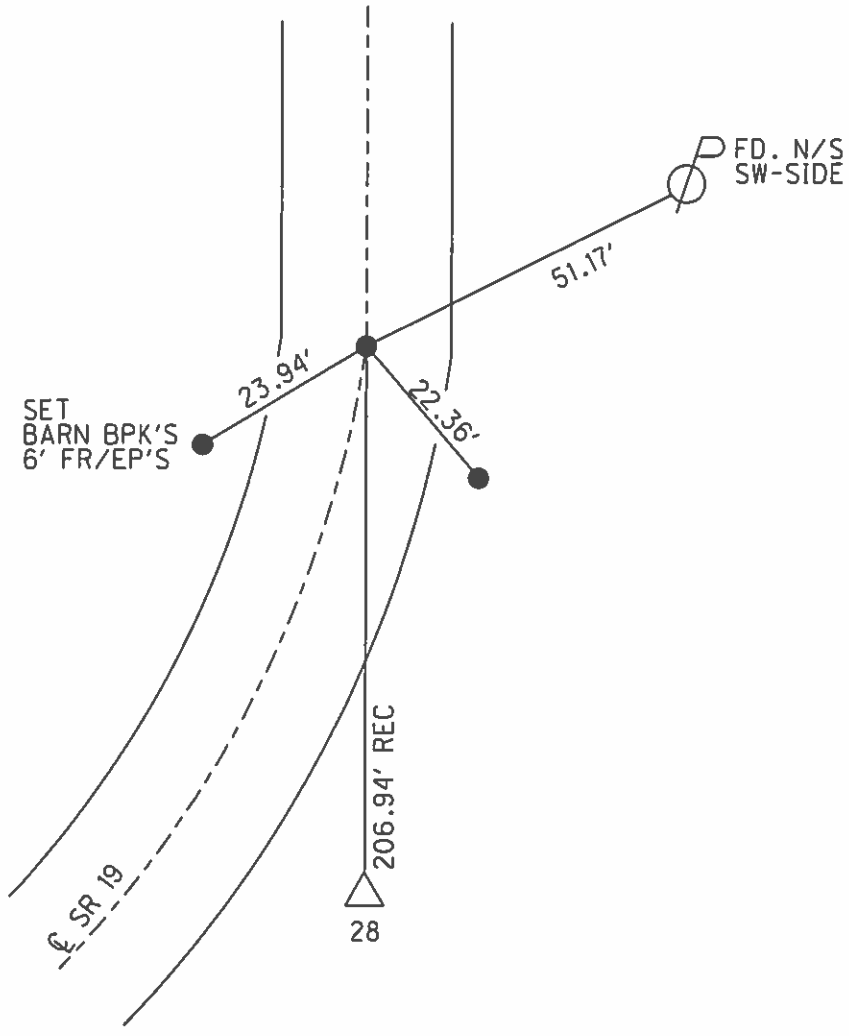
RECORD:  
 PT. STA. 173+00  
 PK./WASHER ATOP  
 PK. NAIL 10-07-85

SET PK/WASHER  
 09-24-92, RCC

FD HOZE, FD PK  
 12-5-13, JMR  
 GPS, REF29  
 1-13-14

GPS, REF29  
 8/19/15, JFO

SET MAG/W  
 GPS, NEWREF29  
 7-20-16



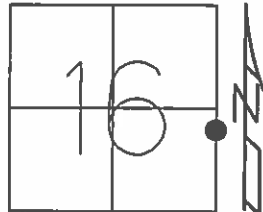


O.D.O.T. DISTRICT 2 SURVEY OFFICE (USE ONLY)

PERSONNEL \_\_\_\_\_ REFERENCE NO. 30 SHEET 33 OF 64

NOTES RHOADES DATE 8-19-15 ROUTE SR 19  
 H.C. O'DONNELL WEATHER CLOUDY COUNTY SENECA  
 R.C. RHOADES TEMP. 74°F TOWNSHIP BLOOM  
 \_\_\_\_\_ SECTION 16  
 \_\_\_\_\_ T 1 N R 16 E

TYPE MONUMENT PK./WASHER  
 ON SURFACE - ~~BELOW~~ ON \_\_\_\_\_  
 LEFT - ☉ PAV'T - ~~RIGHT~~ 1.5'  
8.5' TO LT. EDGE PAVEMENT  
 S.L.M. 179+12.43



Grid: Northing: 501617.2469 Easting: 1826311.3705

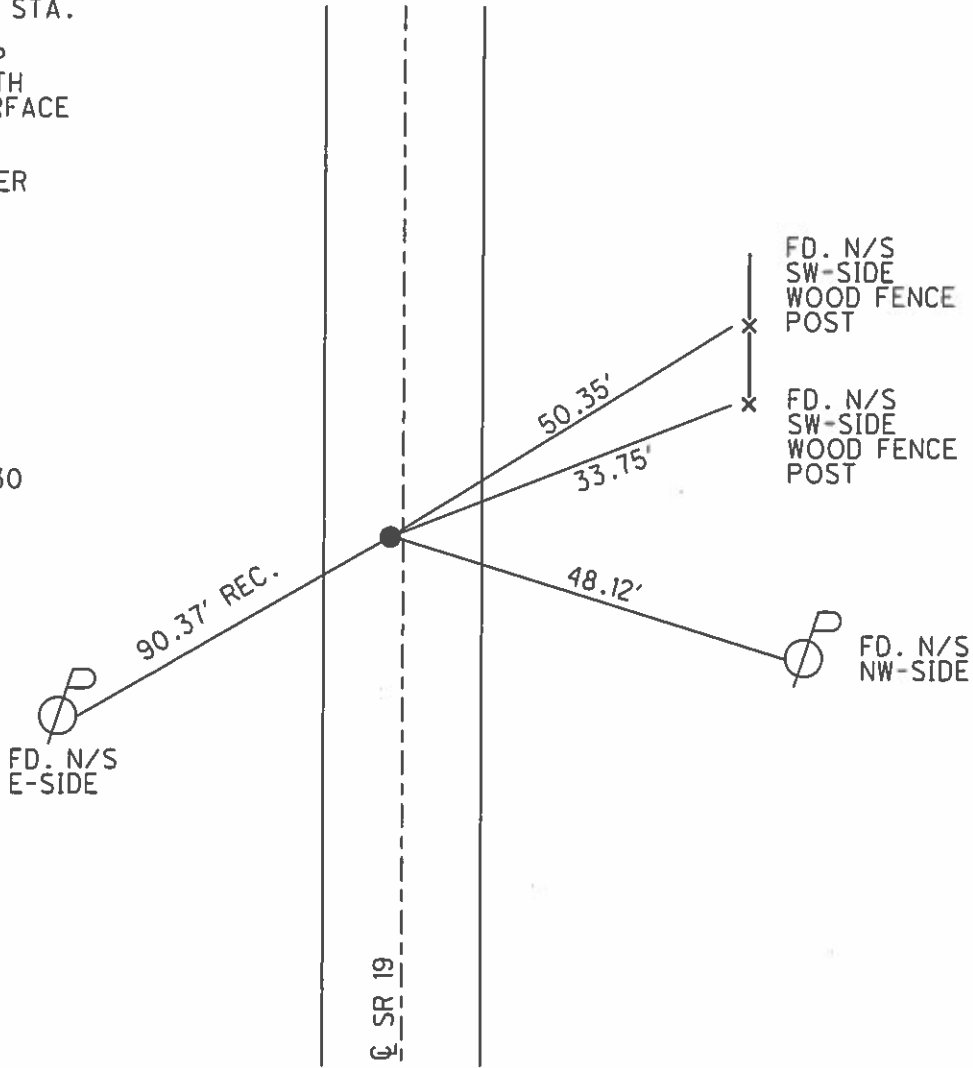
RECORD POT. STA.  
 178+96.38  
 RR. SPK ATOP  
 HARROW TOOTH  
 3" BELOW SURFACE  
 10-07-85

SET PK/WASHER  
 09-24-92

FD. PK/W  
 12-5-13, JMR  
 GPS REF 30  
 1-13-14, EBW

GPS, REF30  
 8/19/15, JFO

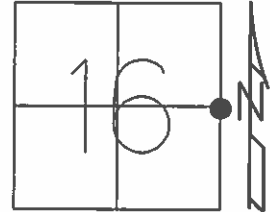
SET MAG/W  
 GPS, NEWREF30  
 7-20-16



O.D.O.T. DISTRICT 2 SURVEY OFFICE (USE ONLY)

PERSONNEL \_\_\_\_\_ REFERENCE NO. 31 SHEET 34 OF 64  
 NOTES RHOADES DATE 08-19-2015 ROUTE SR 19  
 H.C. O'DONNELL WEATHER CLOUDY COUNTY SENECA  
 R.C. RHOADES TEMP. 72°F TOWNSHIP BLOOM  
 \_\_\_\_\_ SECTION 16  
 \_\_\_\_\_ T 1 N R 16 E

TYPE MONUMENT PK. SHANK  
 ON SURFACE - ~~BELOW~~ ON \_\_\_\_\_  
~~LEFT~~ - Q PAV'T - RIGHT 1.8' RT. /ON CL. EAST  
11.6' TO LT EDGE PAVEMENT  
 S.L.M. 188+12.69  
 Grid: Northing: 502517.2018 Easting: 1826337.2488



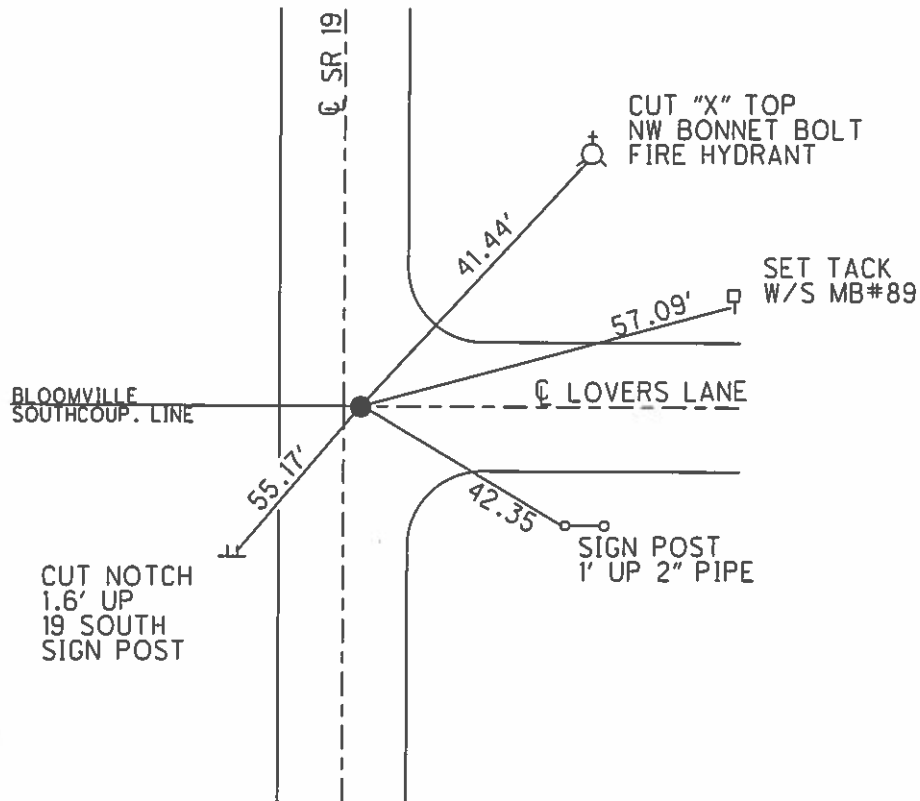
RECORD PL. 00°57' 00"  
 STA 187+96.80  
 R.R.SP.K.  
 3" BELOW SURFACE  
 10/07/85

SET PK/WASHER  
 09/24/92

FD PK/W  
 12/5/13.JMR  
 GPS, REF31  
 1/13/14

GPS, REF31  
 8/19/15

SET MAG/W  
 GPS, NEWREF31  
 7/20/16



O.D.O.T. DISTRICT 2 SURVEY OFFICE (USE ONLY)

PERSONNEL \_\_\_\_\_ REFERENCE NO. 31 A SHEET 35 OF 64

NOTES RHOADES DATE 08-19-2015 ROUTE SR 19  
 H.C. O'DONNELL WEATHER CLOUDY COUNTY SENECA  
 R.C. RHOADES TEMP. 74°F TOWNSHIP BLOOM  
 \_\_\_\_\_ SECTION 16  
 \_\_\_\_\_ T 1 N R 16 E

TYPE MONUMENT PK./WASHER

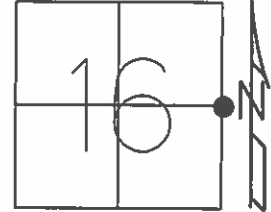
ON SURFACE - ~~BELOW~~ ON \_\_\_\_\_

~~LEFT~~ - Q PAV'T - RIGHT 1.0' RT. /ON CL. EAST

11.7 TO LT EDGE PAVEMENT

S.L.M. 198+34.20

Grid: Northing: 503538.5319 Easting: 1826349.9315



RECORD POT  
 STA. 198+18.06  
 PK. ATOP MINE SPIKE  
 10-07-85

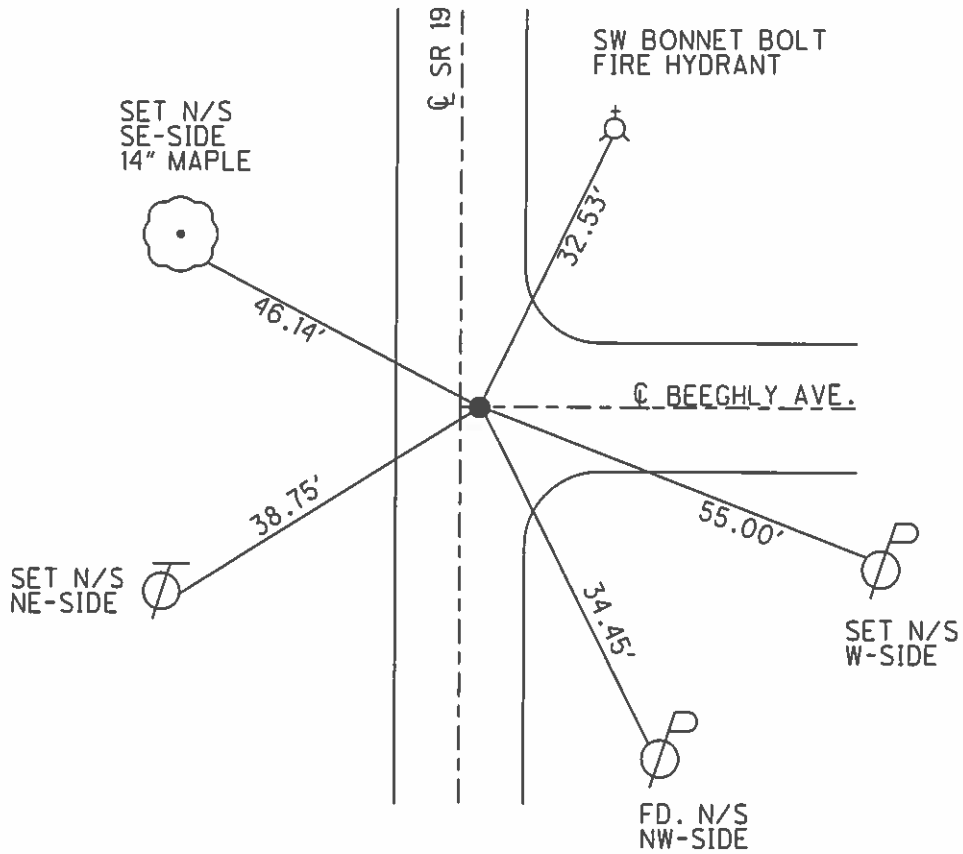
SET PK/WASHER  
 09-24-92

FD PK/WASHER  
 12-5-13, JMR

GPS, REFA31  
 01-14-13, JMR

GPS REFA31  
 8-19-15

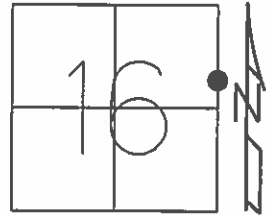
SET MAG/W  
 GPS, NEWREFA31  
 7-20-16



O.D.O.T. DISTRICT 2 SURVEY OFFICE (USE ONLY)

PERSONNEL \_\_\_\_\_ REFERENCE NO. 31 B SHEET 36 OF 64  
 NOTES RHOADES DATE 8-20-15 ROUTE SR 19  
 H.C. O'DONNELL WEATHER SUNNY COUNTY SENECA  
 R.C. RHOADES TEMP. 64°F TOWNSHIP BLOOM  
 \_\_\_\_\_ SECTION 16  
 \_\_\_\_\_ T 1 N R 16 E

TYPE MONUMENT PK./WASHER  
 ON SURFACE - ~~BELOW~~ ON \_\_\_\_\_  
~~LEFT~~ - CL PAV'T - RIGHT 1' RT. /ON CL EAST  
10 TO RT EDGE PAVEMENT  
 S.L.M. 202+59.42  
 Grid: Northing: 503969.4119 Easting: 1826355.2811



RECORD  
 STA. 202+49.08  
 PK. ATOP MINE SPK  
 10-08-85

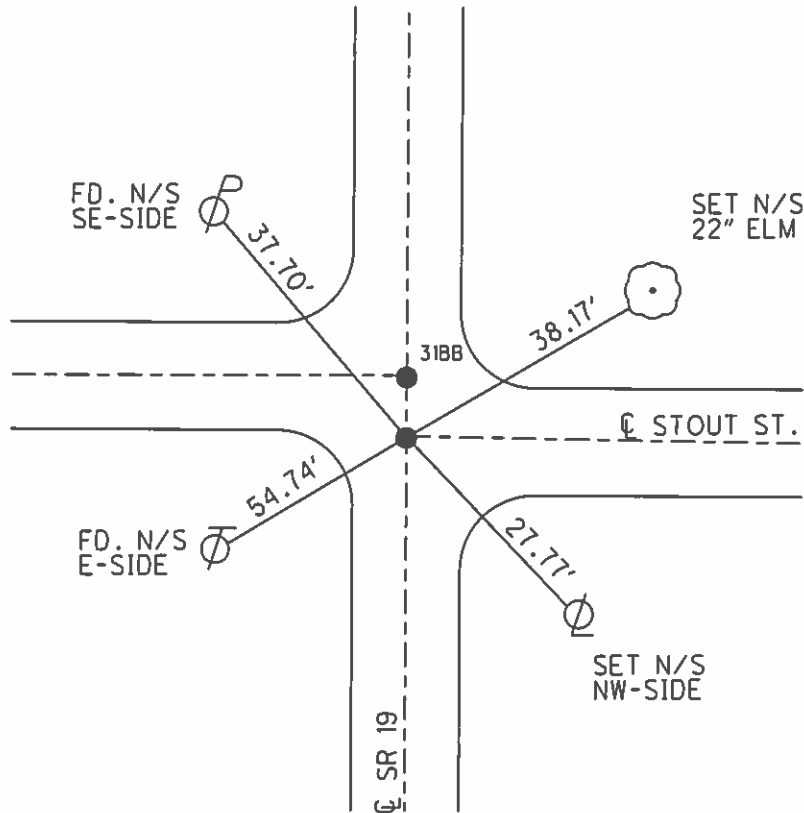
NOTE: 2.54' BETWEEN POINTS

SET PK/WASHER  
 09-24-92, JLR

FD MAG  
 GPS, REFB31  
 01-14-13, EBW, JLL, TR

POINT GONE  
 TIES CROSS  
 SET AFTER PAVING  
 8-20-15

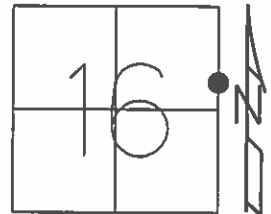
SET MAG/W  
 GPS, NEWREFB31  
 7-21-16, JFO



O.D.O.T. DISTRICT 2 SURVEY OFFICE (USE ONLY)

PERSONNEL \_\_\_\_\_ REFERENCE NO. 31 BB SHEET 37 OF 64  
 NOTES RHOADES DATE 8-20-15 ROUTE SR 19  
 H.C. O'DONNELL WEATHER SUNNY COUNTY SENECA  
 R.C. RHOADES TEMP. 64°F TOWNSHIP BLOOM  
 \_\_\_\_\_ SECTION 16  
 \_\_\_\_\_ T 1 N R 16 E

TYPE MONUMENT PK./WASHER  
 ON SURFACE - ~~BELOW~~ ON \_\_\_\_\_  
 LEFT - ☉ PAV'T - RIGHT 1' (ON CL WEST)  
10' TO RT. EDGE PAVEMENT  
 S.L.M. 202+65.17



Grid: Northing: 503971.985 Easting: 1826355.3356

RECORD  
 STA. 202+51.59  
 PK. ATOP MINE SPK  
 10-08-85

NOTE: 2.54' BETWEEN POINTS

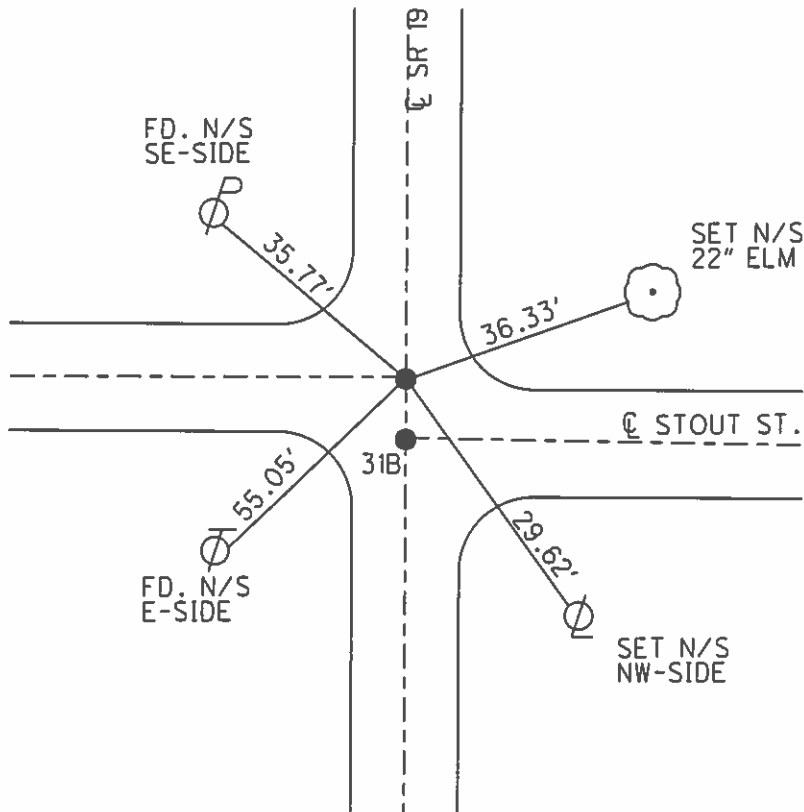
SET PK/WASHER  
 09-24-92, JLR

FD PK/W  
 12-5-13, JMR

FD MAG  
 GPS, REFBB31  
 01-14-13, EBW, JLL, TR

POINT GONE  
 TIES CROSS  
 SET AFTER PAVING  
 8-20-15

SET MAG/W  
 GPS, NEWREFBB31  
 7-21-16, JFO



O.D.O.T. DISTRICT 2 SURVEY OFFICE (USE ONLY)

PERSONNEL	REFERENCE NO.	31 C	SHEET	38	OF	64
NOTES	RHOADES	DATE	8-20-15	ROUTE	SR 19	
H.C.	O'DONNELL	WEATHER	SUNNY	COUNTY	SENECA	
R.C.	RHOADES	TEMP.	64°F	TOWNSHIP	BLOOM	
				SECTION	16	
				T	1	R
					16	E

TYPE MONUMENT PK. SHANK

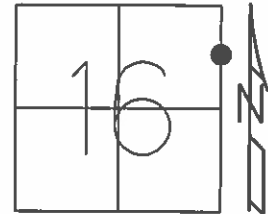
~~ON SURFACE~~ - BELOW 1"

~~LEFT~~ - ☉ PAV'T - ~~RIGHT~~ ON

20.2' RT TO RT. EDGE PAVEMENT

S.L.M. 204+56.18

Grid: Northing: 504160.5293 Easting: 1826357.6374



RECORD STA. 204+40.08  
PK./WASHER  
ATOP MINE SPK  
10-08-85

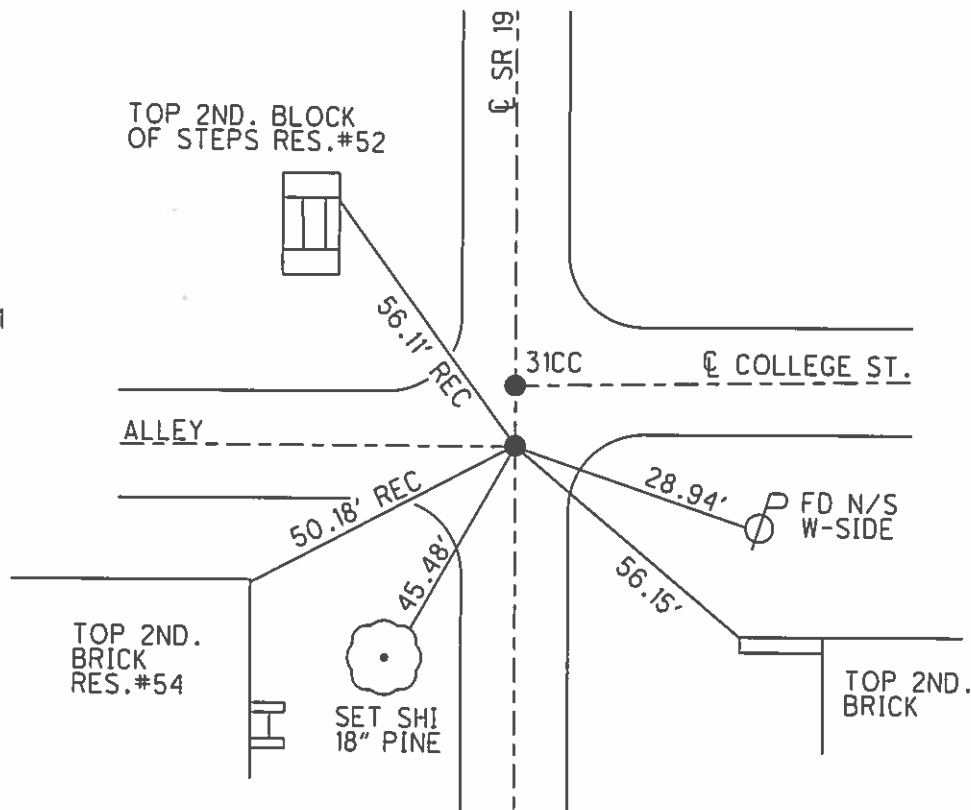
NOTE: 38.66' BETWEEN POINTS

SET PK/WASHER  
09-28-92, JLR

FD PK. SHANK  
GPS, REFC31  
01-14-13, EBW

GPS, REFC31  
8-20-15

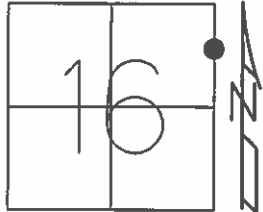
SET MAG/W  
GPS, NEWREFC31  
7-21-16, JFO



O.D.O.T. DISTRICT 2 SURVEY OFFICE (USE ONLY)

PERSONNEL \_\_\_\_\_ REFERENCE NO. 31 CC SHEET 39 OF 64  
 NOTES RHOADES DATE 8-20-15 ROUTE SR 19  
 H.C. O'DONNELL WEATHER SUNNY COUNTY SENECA  
 R.C. RHOADES TEMP. 64°F TOWNSHIP BLOOM  
 \_\_\_\_\_ SECTION 16  
 \_\_\_\_\_ T 1 N R 16 E

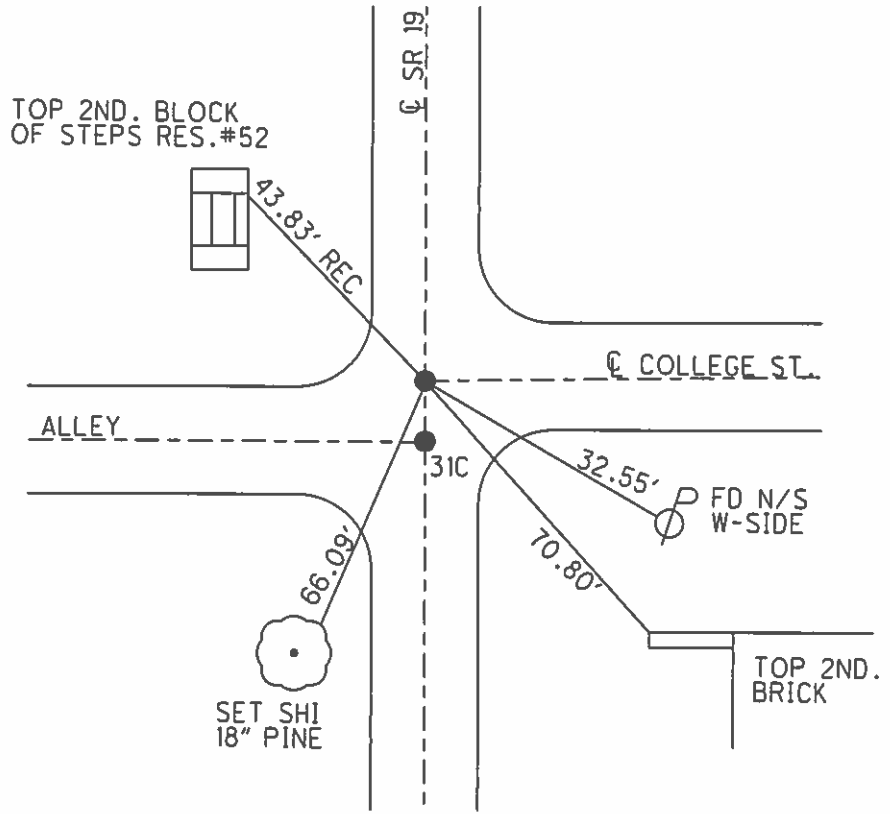
TYPE MONUMENT MINE SPIKE  
~~ON SURFACE~~ - BELOW 4"  
~~LEFT~~ - CL PAV'T - ~~RIGHT~~ ON, (ON CL EAST)  
20.2' RT TO RT. EDGE PAVEMENT  
S.L.M. 204+94.93  
 Grid: Northing: 504199.1846 Easting: 1826358.1188



RECORD STA. 204+78.71  
 PK./WASHER  
 ATOP MINE SPK  
 10-08-85

NOTE: 38.66' BETWEEN POINTS

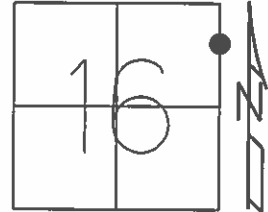
SET PK/WASHER  
 09-28-92, JLR  
 FD PK. SHANK  
 GPS, REFCC31  
 01-14-13, EBW  
 GPS, REFCC31  
 8-20-15  
 SET MAG/W  
 GPS, NEWREFCC31  
 7-21-16, JFO



O.D.O.T. DISTRICT 2 SURVEY OFFICE (USE ONLY)

PERSONNEL \_\_\_\_\_ REFERENCE NO. 31 D SHEET 40 OF 64  
 NOTES RHOADES DATE 8-20-15 ROUTE SR 19  
 H.C. O'DONNELL WEATHER SUNNY COUNTY SENECA  
 R.C. RHOADES TEMP. 64°F TOWNSHIP BLOOM  
 \_\_\_\_\_ SECTION 16  
 \_\_\_\_\_ T 1 N R 16 E

TYPE MONUMENT PK/WASHER  
~~ON SURFACE~~ - BELOW 2"  
~~LEFT~~ - CL PAV'T - RIGHT 0.5'  
20. RT TO RT. EDGE PAVEMENT  
 S.L.M. 206+64.75



Grid: Northing: 504369.0316 Easting: 1826360.2092

RECORD STA. 206+48.55  
 PK./WASHER  
 ATOP MINE SPIKE  
 10-08-85

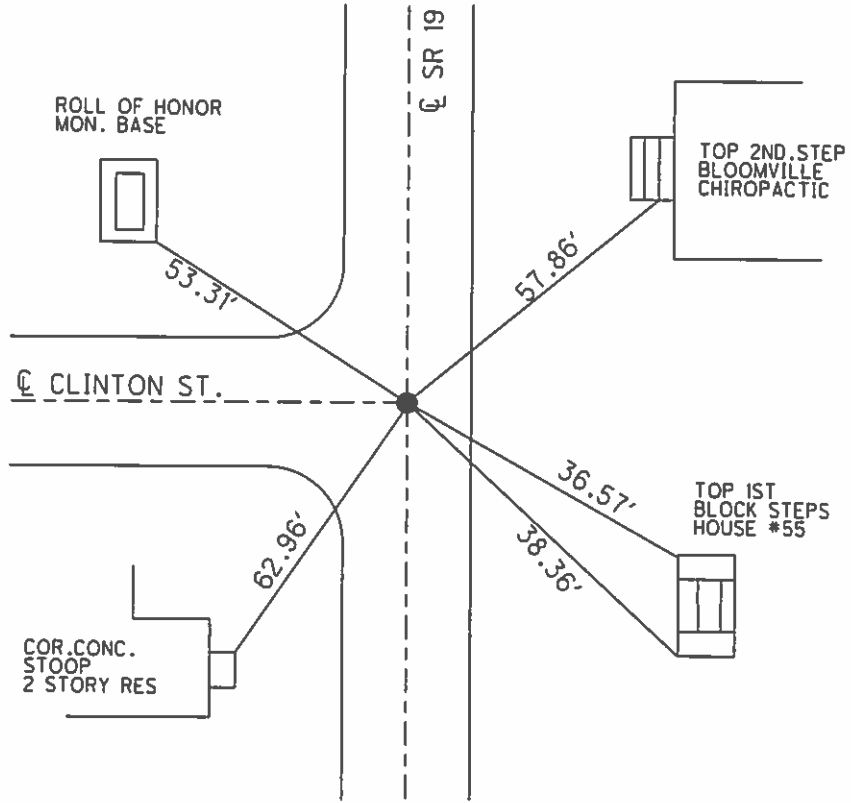
SET PK/WASHER  
 09-28-92, JLR

FD PK/WASHER  
 12-5-13, JMR

FD PK/W  
 0.15' BELOW  
 GPS, REFD31  
 01-14-13, EBW

GPS, REFD31  
 8-20-15

SET MAG/W  
 GPS, NEWREFD31  
 7-21-16, JFO





O.D.O.T. DISTRICT 2 SURVEY OFFICE (USE ONLY)

PERSONNEL \_\_\_\_\_ REFERENCE NO. 32 SHEET 41 OF 64  
 NOTES RHOADES DATE 08-20-15 ROUTE SR 19  
 H.C. O'DONNELL WEATHER SUNNY COUNTY SENECA  
 R.C. RHOADES TEMP. 64°F TOWNSHIP BLOOM  
 \_\_\_\_\_ SECTION 16  
 \_\_\_\_\_ T 1 N R 16 E

TYPE MONUMENT R.R.SPIKE

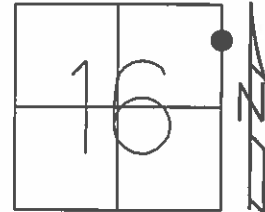
~~ON SURFACE~~ - BELOW 4"

LEFT - ☉ PAV'T - ~~RIGHT~~ ON, (ON CL WEST)

10' TO RT EDGE PAVEMENT

S.L.M. 208+16.18

Grid: Northing: 504520.504 Easting: 1826362.0920



RECORD STA. 208+00  
 RR.SPK.  
 10-08-85

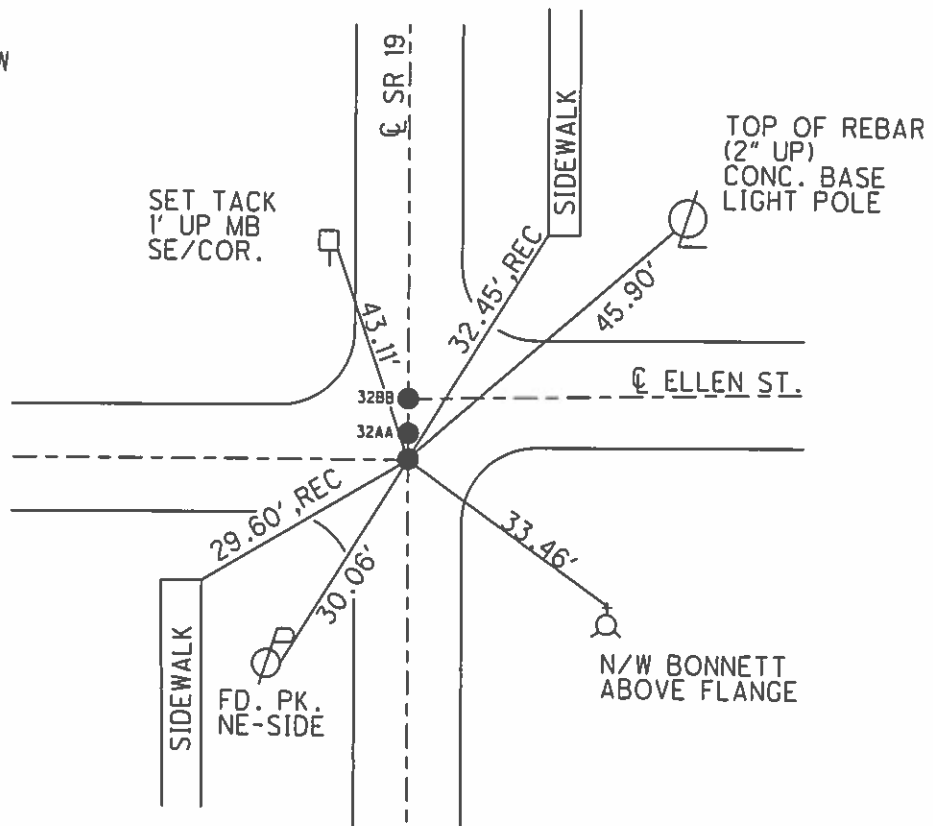
NOTE: 32 TO 32AA= 1.05'  
 32AA TO 32BB=3.60'

SET PK/WASHER  
 09-28-85, JLR

FD. RSPK 0.25' BELOW  
 GPS, REF32  
 01-14-13, EBW

GPS, REF32  
 8-20-15

SET MAG/W  
 GPS, NEWREF32  
 7-21-16, JFO

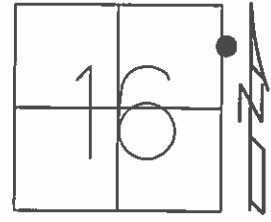


O.D.O.T. DISTRICT 2 SURVEY OFFICE (USE ONLY)

PERSONNEL \_\_\_\_\_ REFERENCE NO. 32 AA SHEET 42 OF 64

NOTES RHOADES DATE 08-20-15 ROUTE SR 19  
 H.C. O'DONNELL WEATHER SUNNY COUNTY SENECA  
 R.C. RHOADES TEMP. 64°F TOWNSHIP BLOOM  
 SECTION 16  
 T 1 N R 16 E

TYPE MONUMENT PK/WASHER  
 ON SURFACE - ~~BELOW~~ ON \_\_\_\_\_  
 LEFT - ☉ PAV'T - RIGHT ON \_\_\_\_\_  
10' TO RT. EDGE PAVEMENT  
 S.L.M. 208+17.20



Grid: Northing: 504521.55 Easting: 1826362.1232

RECORD STA. 208+01.03  
 PK/WASHER ATOP  
 MINE SPIKE  
 10-08-85

NOTE: 32 TO 32AA= 1.05'  
 32AA TO 32BB=3.60'

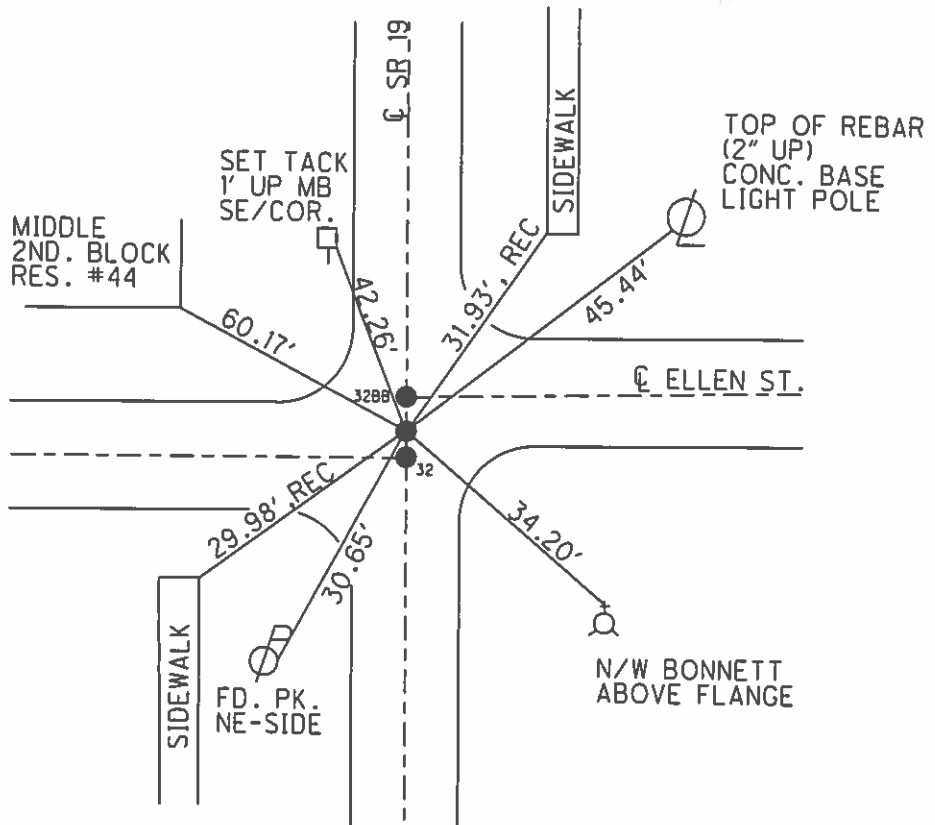
SET PK/WASHER  
 09-28-85, JLR

FD PK/WASHER  
 12-5-13, JMR

FD. PK/WASHER  
 GPS, REFAA32  
 01-14-13, EBW

GPS, REFAA32  
 8-20-15

SET MAG/W  
 GPS, NEWREFAA32  
 7-21-16, JFO

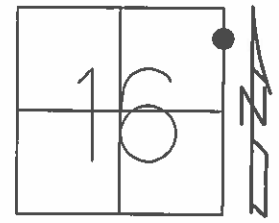


O.D.O.T. DISTRICT 2 SURVEY OFFICE (USE ONLY)

PERSONNEL \_\_\_\_\_ REFERENCE NO. 32 BB SHEET 43 OF 64

NOTES RHOADES DATE 08-20-15 ROUTE SR 19  
 H.C. O'DONNELL WEATHER SUNNY COUNTY SENECA  
 R.C. RHOADES TEMP. 64°F TOWNSHIP BLOOM  
 SECTION 16  
 T 1 N R 16 E

TYPE MONUMENT MINE SPIKE  
~~ON SURFACE~~ - BELOW 4"  
 LEFT - ☉ PAV'T - RIGHT ON, (ON CL. EAST)  
10' TO RT. EDGE PAVEMENT  
 S.L.M. 208+20.84

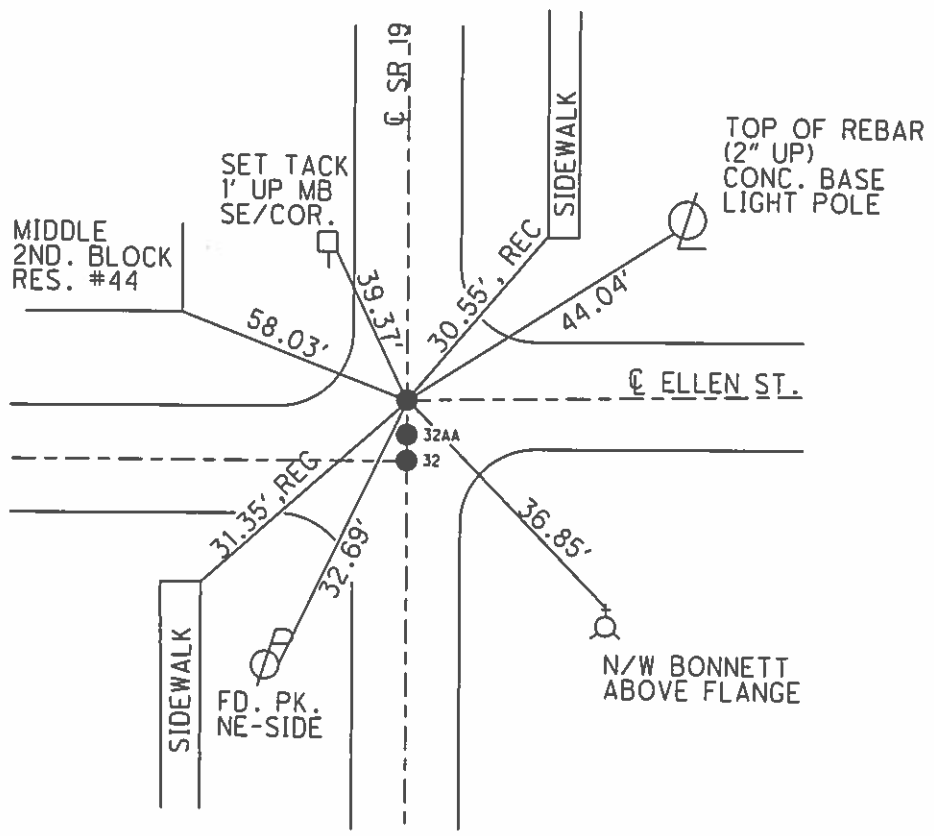


Grid: Northing: 504525.1144 Easting: 1826362.1371

RECORD STA. 208+04.63  
 PK/WASHER ATOP  
 MINE SPIKE  
 10-08-85

NOTE: 32 TO 32AA= 1.05'  
 32AA TO 32BB=3.60'

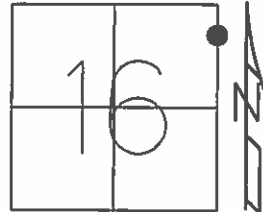
- SET PK/WASHER  
09-28-85, JLR
- FD PK/WASHER  
12-5-13, JMR
- FD. PK/WASHER  
GPS, REFBB32  
01-14-13, EBW
- GPS, REFBB32  
8-20-15
- SET MAG/W  
GPS, NEWREFBB32  
7-21-16, JFO



O.D.O.T. DISTRICT 2 SURVEY OFFICE (USE ONLY)

PERSONNEL \_\_\_\_\_ REFERENCE NO. 32 A SHEET 44 OF 64  
 NOTES RHOADES DATE 8-20-15 ROUTE SR 19  
 H.C. O'DONNELL WEATHER FAIR COUNTY SENECA  
 R.C. RHOADES TEMP. 64°F TOWNSHIP BLOOM  
 \_\_\_\_\_ SECTION 16  
 \_\_\_\_\_ T 1 N R 16 E

TYPE MONUMENT PK/WASHER  
 ON SURFACE - ~~BELOW~~ ON \_\_\_\_\_  
 LEFT - ☉ PAV'T - ~~RIGHT~~ 1.0'  
9' TO LT. EDGE PAVEMENT  
 S.L.M. 211+31.78



Grid: Northing: 504836.1881 Easting: 1826365.9748

RECORD STA. 211+15.63  
 PK./WASHER  
 ATOP MINE SPK  
 10-08-85

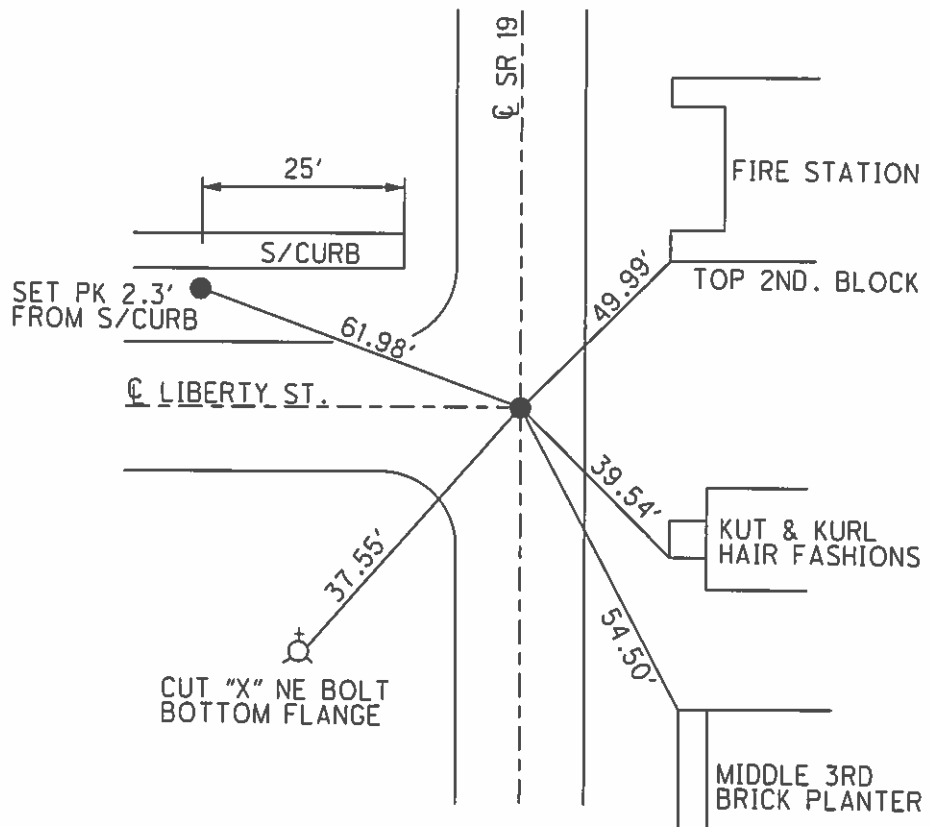
SET PK/WASHER  
 09-28-92, JLR

FD PK/WASHER  
 12-5-13, JMR

FD. PK/WASHER  
 GPS, REFA32  
 01-14-13, EBW

GPS REFA32  
 8-20-15

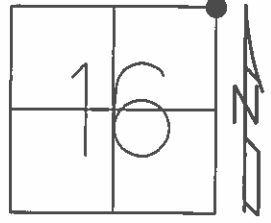
SET MAG/WASHER  
 GPS, NEWREFA32  
 7-21-16, JFO



O.D.O.T. DISTRICT 2 SURVEY OFFICE (USE ONLY)

PERSONNEL \_\_\_\_\_ REFERENCE NO. 33 SHEET 45 OF 64  
 NOTES RHOADES DATE 8-20-15 ROUTE SR 19  
 H.C. O'DONNELL WEATHER FAIR COUNTY SENECA  
 R.C. RHOADES TEMP. 64°F TOWNSHIP BLOOM  
 \_\_\_\_\_ SECTION 16  
 T 1 N R 16 E

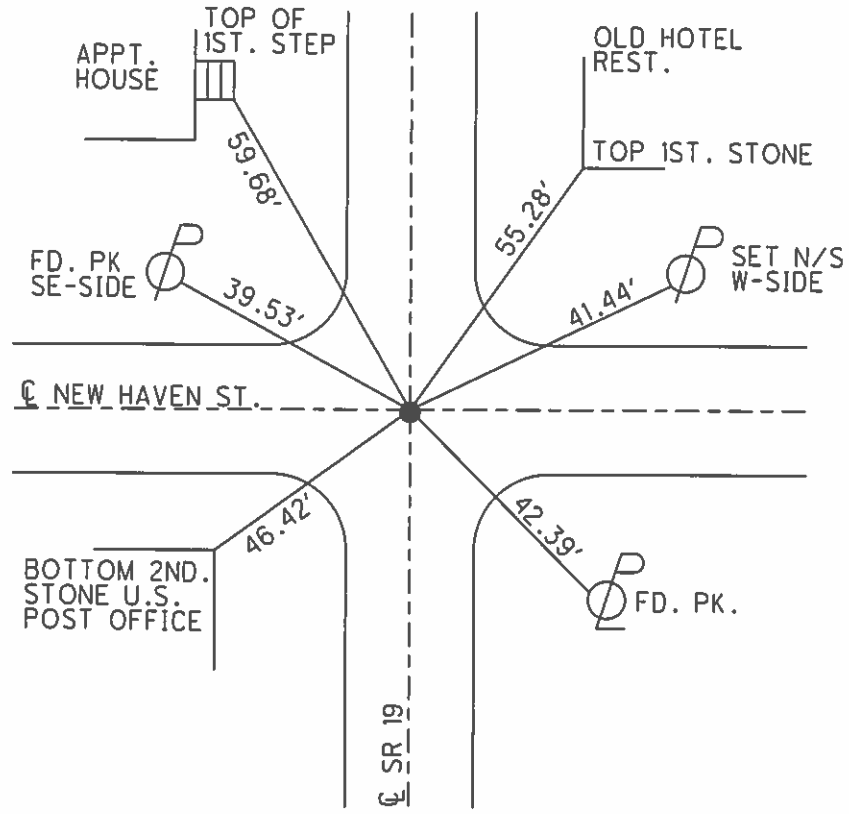
TYPE MONUMENT PK/WASHER  
 ON SURFACE - ~~BELOW~~ ON  
 LEFT - ☉ PAV'T - RIGHT ON  
10' TO RT' EDGE PAVEMENT  
 S.L.M. 214+63.81



Grid: Northing: 505168.1053 Easting: 1826369.8441

RECORD  
 P.I. 00°03'00" RT.  
 STA. 214+47.61  
 RR.SPK 2" BELOW  
 10-08-85

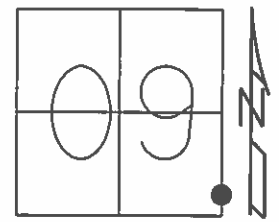
SET PK/WASHER  
 09-28-92, JLR  
 FD PK/WASHER  
 12-5-13, JMR  
 FD PK/WASHER  
 GPS, REF33  
 01-14-13, EBW  
 GPS REF33  
 8-20-15  
 FD. MAG  
 GPS, NEWREF33  
 7-21-16



O.D.O.T. DISTRICT 2 SURVEY OFFICE (USE ONLY)

PERSONNEL \_\_\_\_\_ REFERENCE NO. 33 A SHEET 46 OF 64  
 NOTES RHOADES DATE 8-20-2015 ROUTE SR 19  
 H.C. O'DONNELL WEATHER FAIR COUNTY SENECA  
 R.C. RHOADES TEMP. 64°F TOWNSHIP BLOOM  
 \_\_\_\_\_ SECTION 9  
 \_\_\_\_\_ T 1 N R 16 E

TYPE MONUMENT PK/WASHER  
 ON SURFACE - ~~BELOW~~ ON  
 LEFT - ☉ PAV'T - RIGHT ON  
10' TO RT. EDGE PAVEMENT  
 S.L.M. 217+66.30  
 Grid: Northing: 505470.5983 Easting: 1826374.0021



RECORD P.O.T.  
 STA. 217+48.37  
 PK/WASHER  
 ATOP MINE SPK.  
 10-08-85

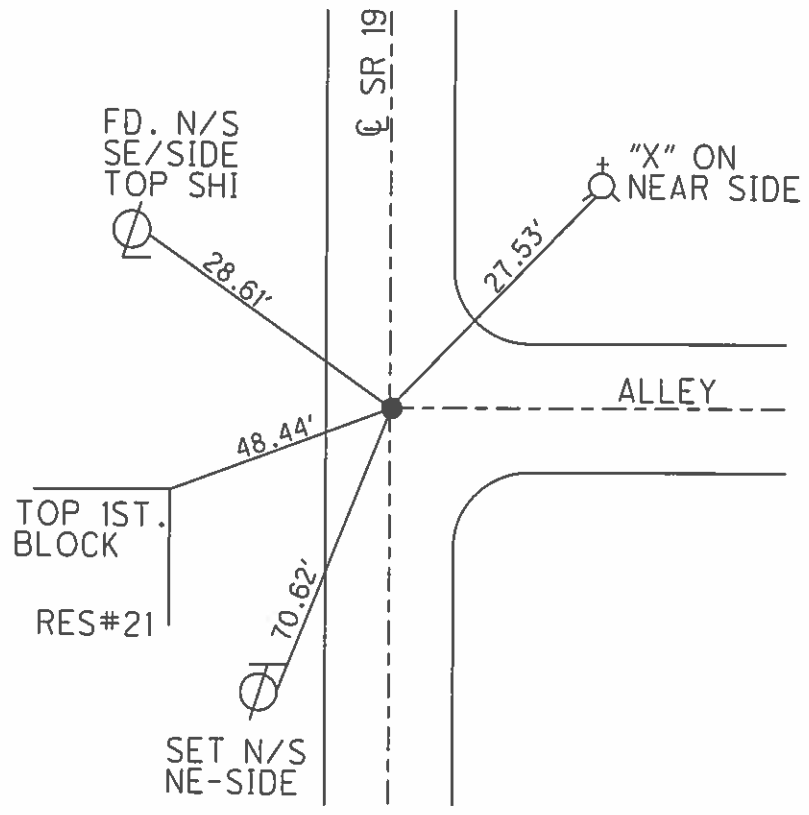
SET PK/WASHER  
 09-28-92, JLR

FD. PK  
 12-5-13, JMR

FD. PK  
 GPS, REFA33  
 01-14-13, EBW

FD POINT DESTROYED  
 TIES CROSS  
 SET AFTER PAVING  
 8-20-15

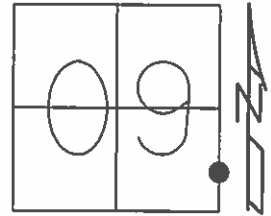
SET MAG/WASHER  
 GPS, NEWREFA33  
 7-21-16, JFO



O.D.O.T. DISTRICT 2 SURVEY OFFICE (USE ONLY)

PERSONNEL \_\_\_\_\_ REFERENCE NO. 33 B SHEET 47 OF 64  
 NOTES RHOADES DATE 8-20-15 ROUTE SR 19  
 H.C. O'DONNELL WEATHER FAIR COUNTY SENECA  
 R.C. RHOADES TEMP. 64°F TOWNSHIP BLOOM  
 SECTION 9  
 T 1 N R 16 E

TYPE MONUMENT MINE SPIKE  
~~ON SURFACE~~ - BELOW 4"  
 LEFT - ☉ PAV'T - ~~RIGHT~~ 0.5'  
9.5' TO LT. EDGE PAVEMENT  
 S.L.M. 220+47.70



Grid: Northing: 505751.873 Easting: 1826377.7595

RECORD STA. 220+31.55  
 PK./WASHER  
 ATOP RR.SP.K.  
 10-08-85

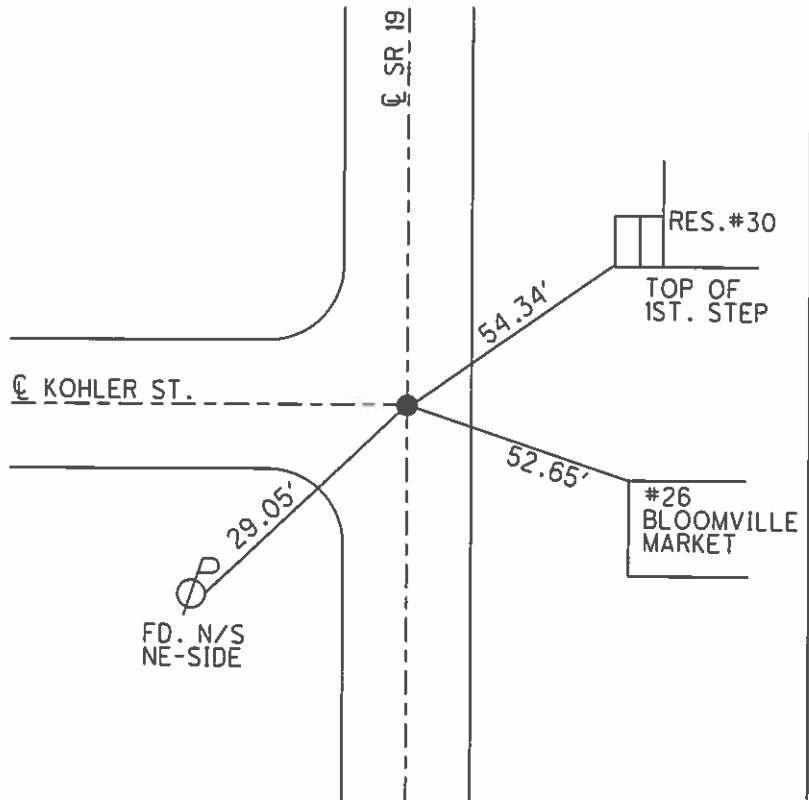
SET PK/WASHER  
 09-28-92, JLR

FD. PK/SHANK  
 12-5-13, JMR

FD. MINE SPK  
 0.25' BELOW  
 GPS, REFB33  
 01-14-13, EBW

GPS, REFB33  
 08-20-15

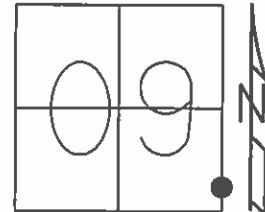
SET MAG/WASHER  
 GPS, NEWREFB33  
 7-21-16, JFO



O.D.O.T. DISTRICT 2 SURVEY OFFICE (USE ONLY)

PERSONNEL \_\_\_\_\_ REFERENCE NO. 33 C SHEET 48 OF 64  
 NOTES RHOADES DATE 8-20-15 ROUTE SR 19  
 H.C. O'DONNELL WEATHER FAIR COUNTY SENECA  
 R.C. RHOADES TEMP. 64°F TOWNSHIP BLOOM  
 SECTION 9  
 T 1 N R 16 E

TYPE MONUMENT PK/WASHER  
 ON SURFACE - ~~BELOW~~ ON \_\_\_\_\_  
 LEFT - ☉ PAV'T - RIGHT ON, ON CL. WEST  
10' TO LT. EDGE PAVEMENT  
 S.L.M. 223+89.39



Grid: Northing: 506093.4841 Easting: 1826382.3120

RECORD STA. 223+73.19  
 PK/WASHER  
 10-08-85

NOTE: 33C TO 33D = 70.70

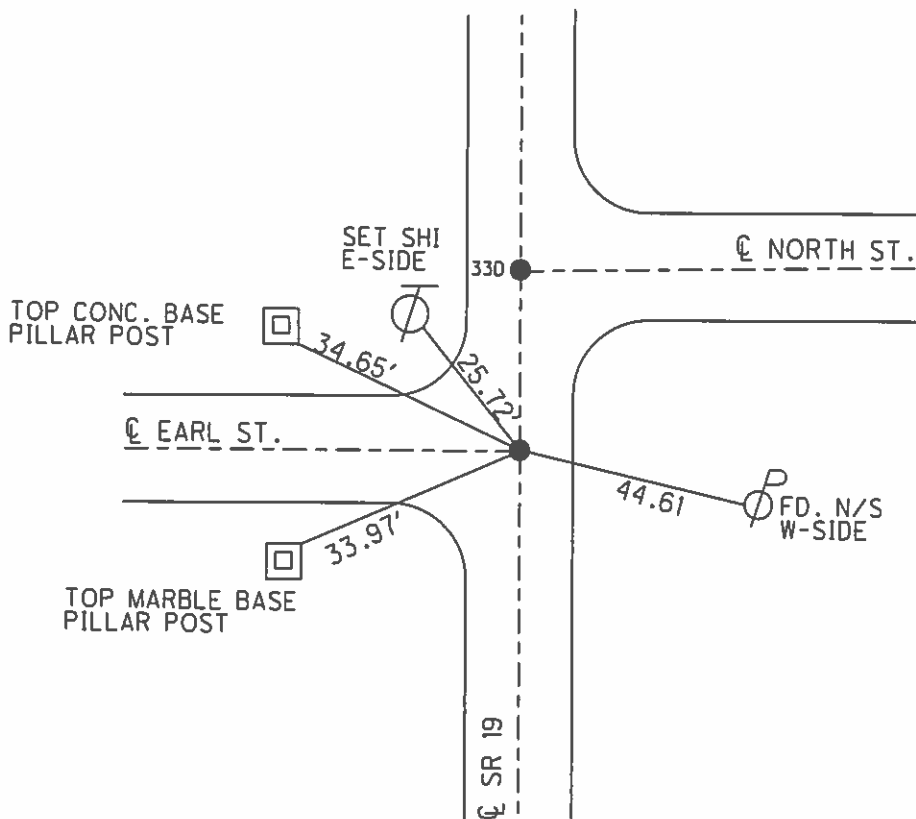
SET PK/WASHER  
 09-28-92, JMR

FD. PK/WASHER  
 12-5-13, JMR

GPS, REFC33  
 1-10-14, EBW

GPS, REFC33  
 8-20-15

SET MAG/WASHER  
 GPS, NEWREFC33  
 7-21-16, JFO

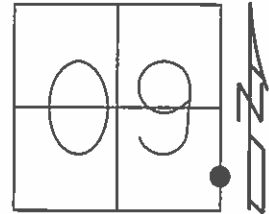




O.D.O.T. DISTRICT 2 SURVEY OFFICE (USE ONLY)

PERSONNEL \_\_\_\_\_ REFERENCE NO. 33D SHEET 49 OF 64  
 NOTES RHOADES DATE 8-20-15 ROUTE SR 19  
 H.C. O'DONNELL WEATHER FAIR COUNTY SENECA  
 R.C. RHOADES TEMP. 64°F TOWNSHIP BLOOM  
 \_\_\_\_\_ SECTION 9  
 \_\_\_\_\_ T 1 N R 16 E

TYPE MONUMENT FD. PK/WASHER  
 ON SURFACE - ~~BELOW~~ ON SURFACE  
 LEFT - ☉ PAV'T - ~~RIGHT~~ 0.5' LT. /ON CL. EAST  
9.5' TO LT EDGE PAVEMENT  
 S.L.M. 224+60.05  
 Grid: Northing: 506164.1704 Easting: 1826383.2422



RECORD STA. 224+43.85  
 PK/WASHER  
 10-08-85

NOTE: 33C TO 33D = 70.70

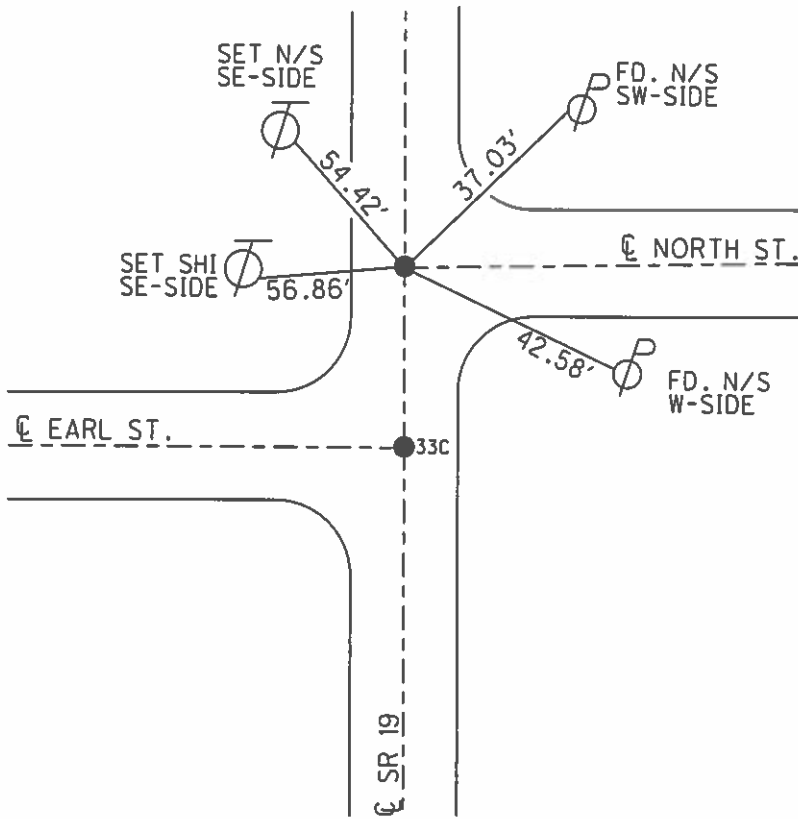
SET PK/WASHER  
 09-28-92, JMR

FD. PK/WASHER  
 12-5-13, JMR

GPS, REFD33  
 1-10-14, EBW

GPS, REFD33  
 8-20-15

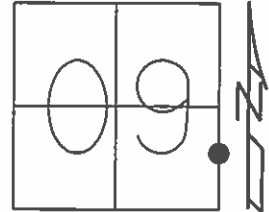
SET MAG/WASHER  
 GPS, NEWREFD33  
 7-21-16, JFO



O.D.O.T. DISTRICT 2 SURVEY OFFICE (USE ONLY)

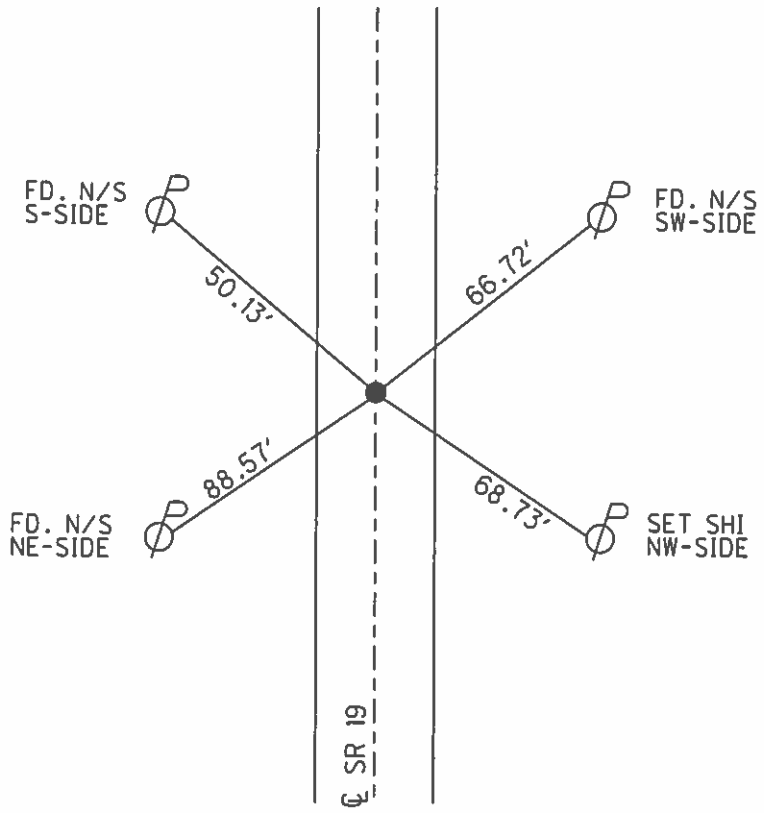
PERSONNEL \_\_\_\_\_ REFERENCE NO. 34 SHEET 50 OF 64  
 NOTES RHOADES DATE 08-20-2015 ROUTE SR 19  
 H.C. O'DONNELL WEATHER FAIR COUNTY SENECA  
 R.C. RHOADES TEMP. 69°F TOWNSHIP BLOOM  
 \_\_\_\_\_ SECTION 9  
 \_\_\_\_\_ T 1 N R 16 E

TYPE MONUMENT PK/WASHER  
 ON SURFACE - ~~BELOW~~ ON  
 LEFT - ☉ PAV'T - RIGHT ON  
10' TO RT. EDGE PAVEMENT  
 S.L.M. 228+16.07



Grid: Northing: 506520.2256 Easting: 1826387.8061

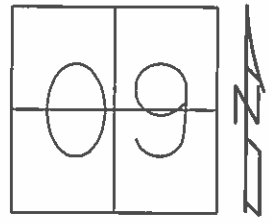
RECORD POT  
 STA. 228+00  
 FD. PK/WASHER  
 ATOP RR.SP.K.  
 10-08-85  
  
 SET PK/WASHER  
 09-28-92, JLR  
  
 FD. PK/WASHER  
 12-5-13, JMR  
  
 GPS, REF34  
 1-10-14, EBW  
  
 GPS, REF34  
 8-20-15  
  
 SET MAG/WASHER  
 GPS, NEWREF34  
 7-22-16, JFO



O.D.O.T. DISTRICT 2 SURVEY OFFICE (USE ONLY)

PERSONNEL \_\_\_\_\_ REFERENCE NO. 34 A SHEET 51 OF 64  
 NOTES RHOADES DATE 8-20-15 ROUTE SR 19  
 H.C. O'DONNELL WEATHER FAIR COUNTY SENECA  
 R.C. RHOADES TEMP. 69°F TOWNSHIP BLOOM  
 \_\_\_\_\_ SECTION 9  
 \_\_\_\_\_ T 1 N R 16 E

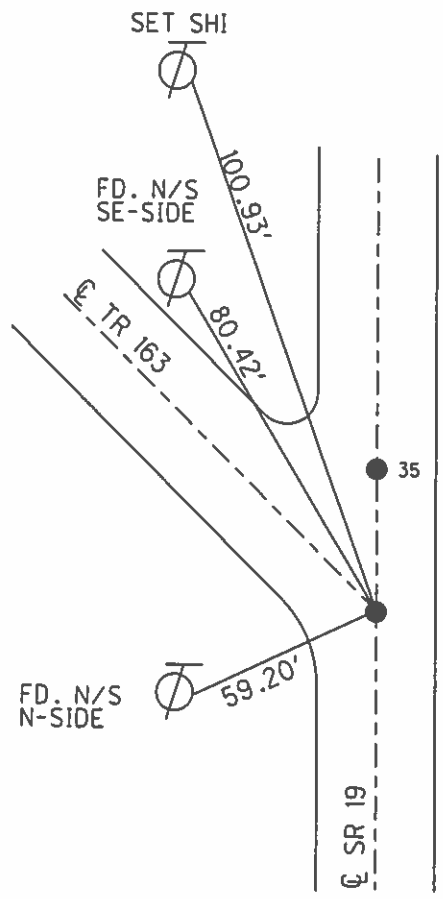
TYPE MONUMENT SM. RR. SPK.  
~~ON SURFACE~~ - BELOW 3.5"  
 LEFT - ☉ PAV'T - RIGHT ON  
10' TO RT. EDGE PAVEMENT  
 S.L.M. 230+23.79



Grid: Northing: 506727.9103 Easting: 1826390.7433

- RECORD POT  
STA. 230+07.50  
FD. PK/WASHER  
ATOP RR. SPK.  
10-08-85
- SET PK/WASHER  
09-28-85, JLR
- FD. SM.RR.SPIKE  
12-23-13, TMR
- GPS, REFA34  
1-10-14, EBW
- GPS, REFA34  
8-20-15
- FD. 3.5" DEEP HOLE  
7-22-16, JFO

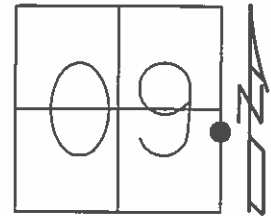
NOTE: 34A TO 35 =20.78'



O.D.O.T. DISTRICT 2 SURVEY OFFICE (USE ONLY)

PERSONNEL \_\_\_\_\_ REFERENCE NO. 35 SHEET 52 OF 64  
 NOTES RHOADES DATE 8-20-15 ROUTE SR 19  
 H.C. O'DONNELL WEATHER FAIR COUNTY SENECA  
 R.C. RHOADES TEMP. 69°F TOWNSHIP BLOOM  
 \_\_\_\_\_ SECTION 9  
 \_\_\_\_\_ T 1 N R 16 E

TYPE MONUMENT PK/WASHER  
 ON SURFACE - ~~BELOW~~ ON  
~~LEFT~~ - Q PAV'T - RIGHT 2'  
8' TO RT. EDGE PAVEMENT  
 S.L.M. 230+44.54  
 Grid: Northing: 506748.6186 Easting: 1826391.0485



RECORD POT  
 STA. 234+23.65 =OLD STA.  
 19+50.04BK=0+00AHD  
 SO. SPK.  
 ATOP RR. SPK  
 ATOP IRON PIN  
 10-09-85

NOTE: 34A TO 35 =20.78'

SET PK/WASHER  
 9-28-92, JLR

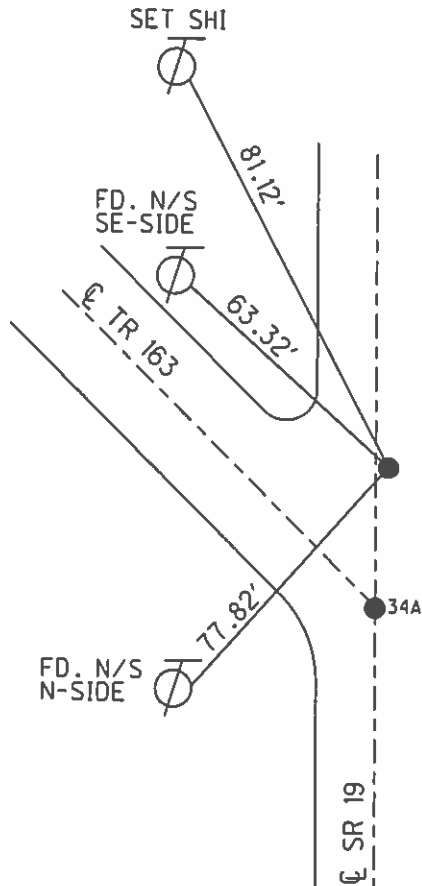
MB-NOTES  
 MC-R.C.  
 CB-H.C.  
 FOR PIPE REMOVAL  
 6-18-03

SET PK/WASHER  
 FROM TIES  
 1-16-14

GPS  
 1-22-14

GPS, REF35  
 8-20-15

SET MAG/WASHER  
 GPS, NEWREF35  
 7-22-16, JFO

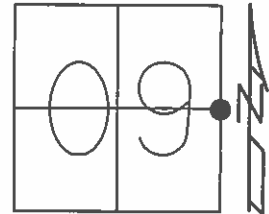


O.D.O.T. DISTRICT 2 SURVEY OFFICE (USE ONLY)

PERSONNEL \_\_\_\_\_ REFERENCE NO. 36 SHEET 53 OF 64

NOTES RHOADES DATE 8-24-15 ROUTE SR 19  
 H.C. O'DONNELL WEATHER SUNNY COUNTY SENECA  
 R.C. RHOADES TEMP. 60° TOWNSHIP BLOOM  
 \_\_\_\_\_ SECTION 09  
 \_\_\_\_\_ T 1 N R 16 E

TYPE MONUMENT PK /WASHER  
 ON SURFACE - ~~BELOW~~ ON \_\_\_\_\_  
~~LEFT~~ - Q PAV'T - RIGHT 1.0'  
9.4' TO RT. EDGE PAVEMENT  
 S.L.M. 241+01.79



Grid: Northing: 507805.8343 Easting: 1826405.0197

RECORD  
 PI 00°27'00"  
 OLD STA. 6+60  
 10-09-85

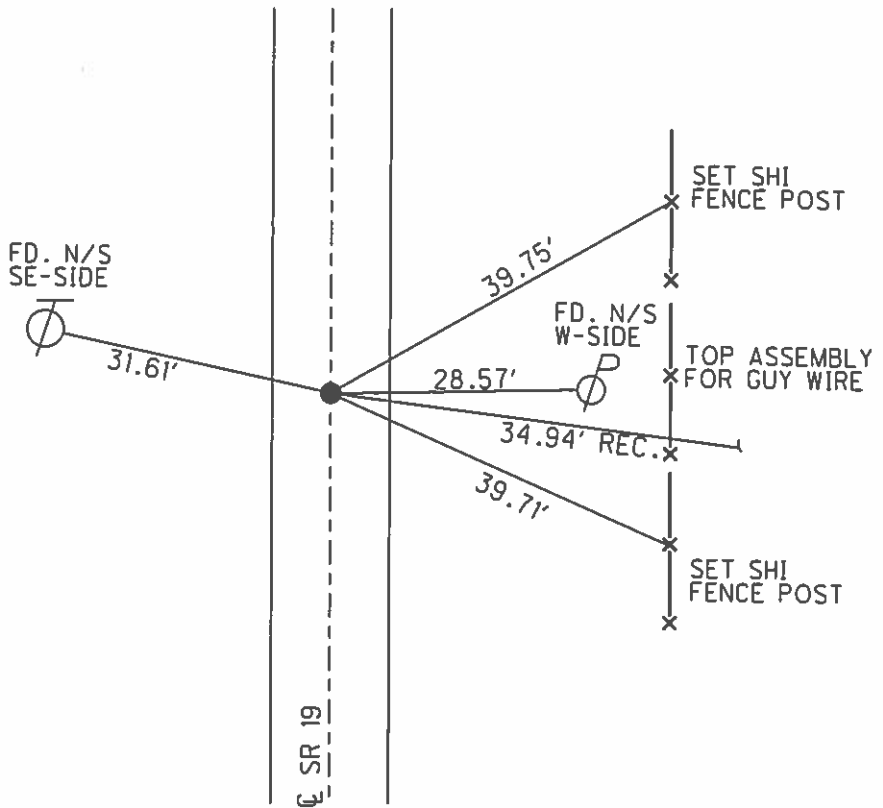
SET PK/WASHER  
 09-28-92, JLR

FD PK/WASHER  
 12-23-14, TMR

GPS, REF36  
 1-10-14, EBW

GPS, REF36  
 8-24-15

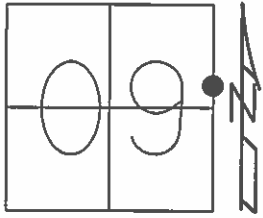
HOLE FD  
 FD RR SPIKE  
 3.5" DOWN  
 GPS, NEWREF36  
 7-22-16



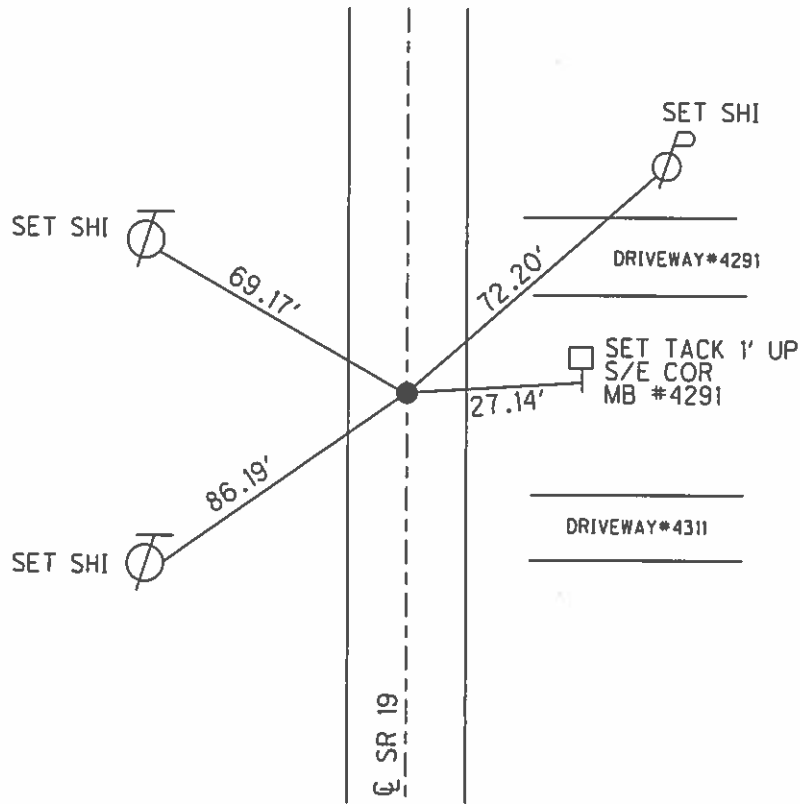
O.D.O.T. DISTRICT 2 SURVEY OFFICE (USE ONLY)

PERSONNEL \_\_\_\_\_ REFERENCE NO. 36 A SHEET 54 OF 64  
 NOTES RHOADES DATE 8-24-15 ROUTE SR 19  
 H.C. O'DONNELL WEATHER SUNNY COUNTY SENECA  
 R.C. RHOADES TEMP. 60°F TOWNSHIP BLOOM  
 \_\_\_\_\_ SECTION 09  
 \_\_\_\_\_ T 1 N R 16 E

TYPE MONUMENT PK NAIL  
~~ON SURFACE~~ - BELOW 1"  
 LEFT - ☉ PAV'T - ~~RIGHT~~ 0.5'  
9.5' TO RT. EDGE PAVEMENT  
 S.L.M. 253+22.52  
 Grid: Northing: 509026.481 Easting: 1826412.9321



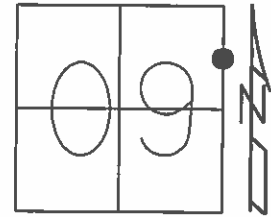
GPS, REFA36  
 1-10-14, EBW  
 GPS, REFA36  
 8-24-15  
 SET MAG/W  
 GPS, NEWREFA36  
 7-22-16



O.D.O.T. DISTRICT 2 SURVEY OFFICE (USE ONLY)

PERSONNEL \_\_\_\_\_ REFERENCE NO. 37 SHEET 55 OF 64  
 NOTES RHOADES DATE 8-24-15 ROUTE SR 19  
 H.C. O'DONNELL WEATHER SUNNY COUNTY SENECA  
 R.C. RHOADES TEMP. 60°F TOWNSHIP BLOOM  
 \_\_\_\_\_ SECTION 9  
 \_\_\_\_\_ T 1 N R 16 E

TYPE MONUMENT PK/WASHER  
 ON SURFACE - ~~BELOW~~ ON  
 LEFT - ℄ PAV'T - ~~RIGHT~~ 1.0'  
9.0' TO LT. EDGE PAVEMENT  
 S.L.M. 257+40.31



Grid: Northing: 509444.3058 Easting: 1826416.3108

RECORD PI 00°24'00" RT.  
 OLD STA. 23+00  
 PK/WASHER  
 ATOP RR. SPK.  
 ATOP IRON ROD  
 10-09-85

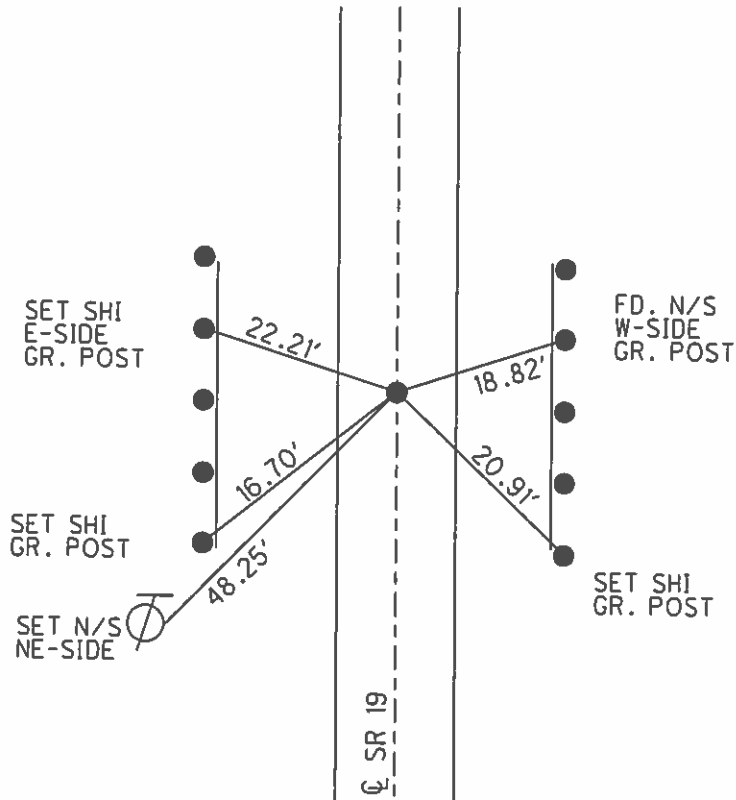
SET PK/WASHER  
 09-28-92, JLR

FD. PK/WASHER  
 12-23-13, TMR

GPS, REF37  
 1-10-14, EBW

GPS, REF37  
 8-24-15

SET MAG/WASHER  
 GPS, NEWREF37  
 7-22-16, JFO

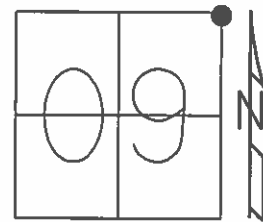


DRIVEWAY #4291

O.D.O.T. DISTRICT 2 SURVEY OFFICE (USE ONLY)

PERSONNEL \_\_\_\_\_ REFERENCE NO. 38 SHEET 56 OF 64  
 NOTES RHOADES DATE 8-24-15 ROUTE SR 19  
 H.C. O'DONNELL WEATHER SUNNY COUNTY SENECA  
 R.C. RHOADES TEMP. 60°F TOWNSHIP BLOOM  
 SECTION 9  
 T 1 N R 16 E

TYPE MONUMENT PK/WASHER  
 ON SURFACE - BELOW ON  
 LEFT - ☉ PAV'T - ~~RIGHT~~ 2.0'  
8.0' TO LT. EDGE PAVEMENT  
 S.L.M. 267+56.54



Grid: Northing: 510462.5008 Easting: 1826427.1214

RECORD PI 00°36'00" LT.  
 OLD STA. 33+20.30  
 PK/WASHER  
 ATOP RR. SPK.  
 ATOP HUB  
 10-09-85

NOTE: 38 TO 38A = 2.95'

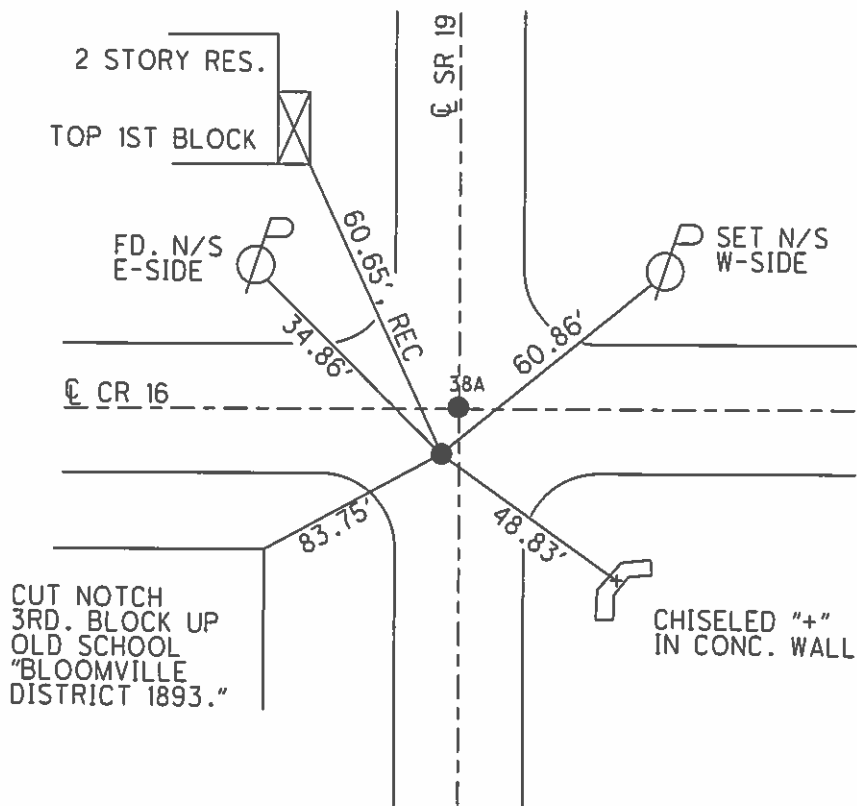
SET PK/WASHER  
 09-28-92, JLR

FD. PK/WASHER  
 12-23-13, TMR

GPS, REF38  
 1-10-14, EBW

GPS, REF38  
 8-24-15

SET MAG/WASHER  
 GPS, NEWREF38  
 7-22-16, JFO

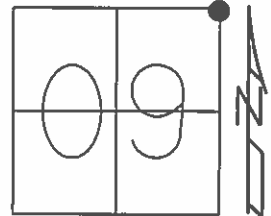




O.D.O.T. DISTRICT 2 SURVEY OFFICE (USE ONLY)

PERSONNEL \_\_\_\_\_ REFERENCE NO. 38 A SHEET 57 OF 64  
 NOTES RHOADES DATE 8-24-15 ROUTE SR 19  
 H.C. O'DONNELL WEATHER SUNNY COUNTY SENECA  
 R.C. RHOADES TEMP. 60°F TOWNSHIP BLOOM  
 SECTION 9  
 T 1 N R 16 E

TYPE MONUMENT RR. SPIKE  
 ON SURFACE - ~~BELOW~~ ON  
 LEFT - ☉ PAV'T - RIGHT ON  
10' TO LT. EDGE PAVEMENT  
 S.L.M. 267+61.52



Grid: Northing: 510464.9326 Easting: 1826428.7973

SET PK/WASHER  
 09-28-92, JLR

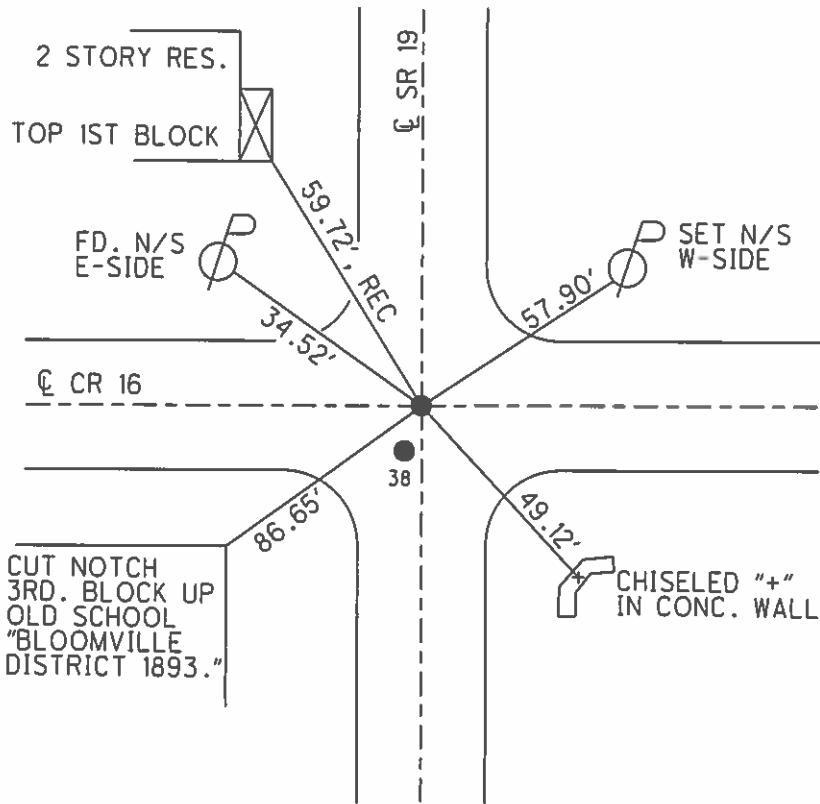
NOTE: 38 TO 38A= 2.95'

FD. RR.SPK  
 12-23-13, TMR

GPS, REFA38  
 1-10-14, EBW

GPS, REFA38  
 8-24-15

SET MAG/WASHER  
 GPS, NEWREFA38  
 7-22-16, JFO

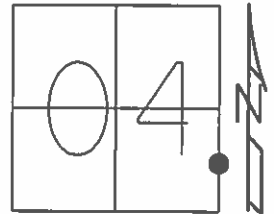


CHISELED "+"  
 IN CONC. WALL

O.D.O.T. DISTRICT 2 SURVEY OFFICE (USE ONLY)

PERSONNEL \_\_\_\_\_ REFERENCE NO. 39 SHEET 58 OF 64  
 NOTES RHOADES DATE 8-24-15 ROUTE SR 19  
 H.C. O'DONNELL WEATHER SUNNY COUNTY SENECA  
 R.C. RHOADES TEMP. 60°F TOWNSHIP BLOOM  
 \_\_\_\_\_ SECTION 4  
 \_\_\_\_\_ T 1 N R 16 E

TYPE MONUMENT PK/WASHER  
 ON SURFACE - ~~BELOW~~ ON \_\_\_\_\_  
 LEFT - ☉ PAV'T - RIGHT \_\_\_\_\_ ON \_\_\_\_\_  
10' TO RT. EDGE PAVEMENT  
 S.L.M. 282+43.17



Grid: Northing: 511946.5834 Easting: 1826431.9635

RCORD POT  
 OLD STA. 48+00  
 RR. SPK. 3" DOWN  
 10-09-85

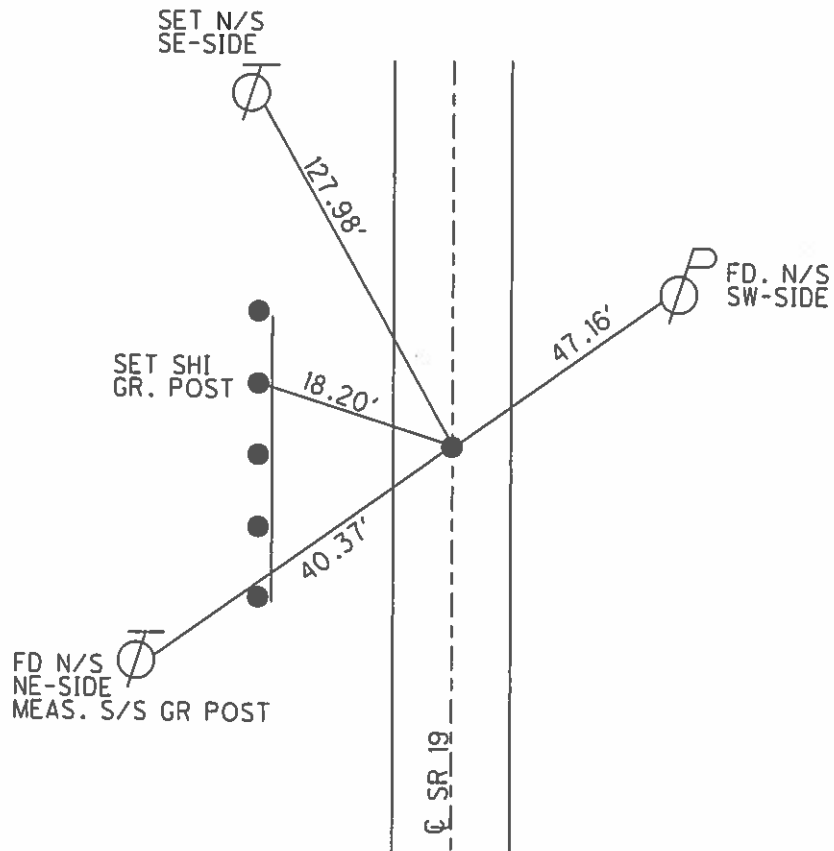
SET PK/WASHER  
 09-28-92, JLR

FD. PK/WASHER  
 12-23-13, TMR

GPS, REF39  
 1-13-14, EBW

GPS, REF39  
 8-24-15

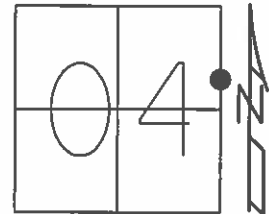
SET MAG/WASHER  
 GPS, NEWREF39  
 7-25-16, JFO



O.D.O.T. DISTRICT 2 SURVEY OFFICE (USE ONLY)

PERSONNEL \_\_\_\_\_ REFERENCE NO. 40 SHEET 59 OF 64  
 NOTES RHOADES DATE 8-24-15 ROUTE SR 19  
 H.C. O'DONNELL WEATHER SUNNY COUNTY SENECA  
 R.C. RHOADES TEMP. 60°F TOWNSHIP BLOOM  
 \_\_\_\_\_ SECTION 4  
 \_\_\_\_\_ T 1 N R 16 E

TYPE MONUMENT PK/WASHER  
 ON SURFACE - ~~BELOW~~ ON \_\_\_\_\_  
 LEFT - ☉ PAV'T - ~~RIGHT~~ 1.5'  
8.5' TO LT. EDGE PAVEMENT  
 S.L.M. 295+40.62



Grid: Northing: 513243.8956 Easting: 1826434.5588

RECORD PI 00°38'00" RT.  
 OLD STA. 61+00  
 US #224 RELOC. POINT  
 PK/WASHER  
 ATOP RR. SPK.  
 10-09-85

NOTE: 40 TO 40A= 10.34'

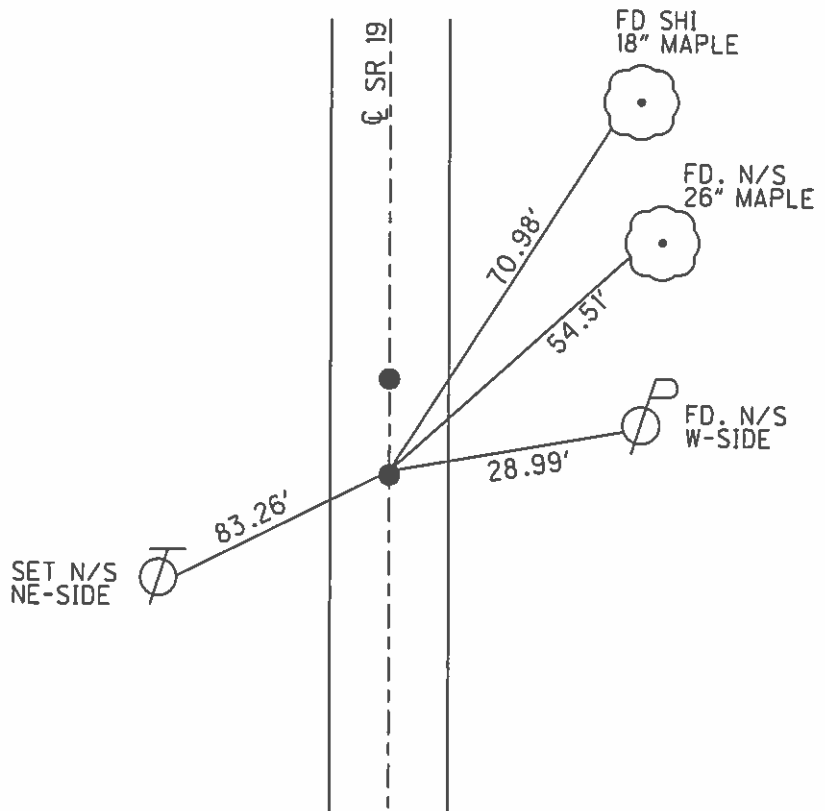
SET PK/WASHER  
 09-28-92, JLR

FD. PK/WASHER  
 12-23-13, TMR

GPS, REF40  
 1-22-14

GPS, REF40  
 8-24-15

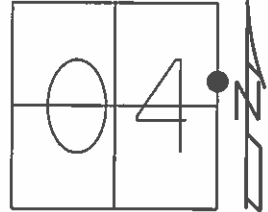
SET MAG/WASHER  
 GPS, NEWREF40  
 7-25-16



**O.D.O.T. DISTRICT 2 SURVEY OFFICE (USE ONLY)**

PERSONNEL \_\_\_\_\_ REFERENCE NO. 40A SHEET 60 OF 64  
 NOTES RHOADES DATE 8-24-15 ROUTE SR 19  
 H.C. O'DONNELL WEATHER SUNNY COUNTY SENECA  
 R.C. RHOADES TEMP. 60°F TOWNSHIP BLOOM  
 SECTION 04  
 T 1 N R 16 E

TYPE MONUMENT PK/WASHER  
 ON SURFACE - BELOW ON  
 LEFT - ☉ PAV'T - RIGHT 1.5'  
8.5' TO LT. EDGE PAVEMENT  
 S.L.M. 295+50.94  
 Grid: Northing: 513254.2216 Easting: 1826434.7867



SET PK/WASHER  
09-28-92, JLR

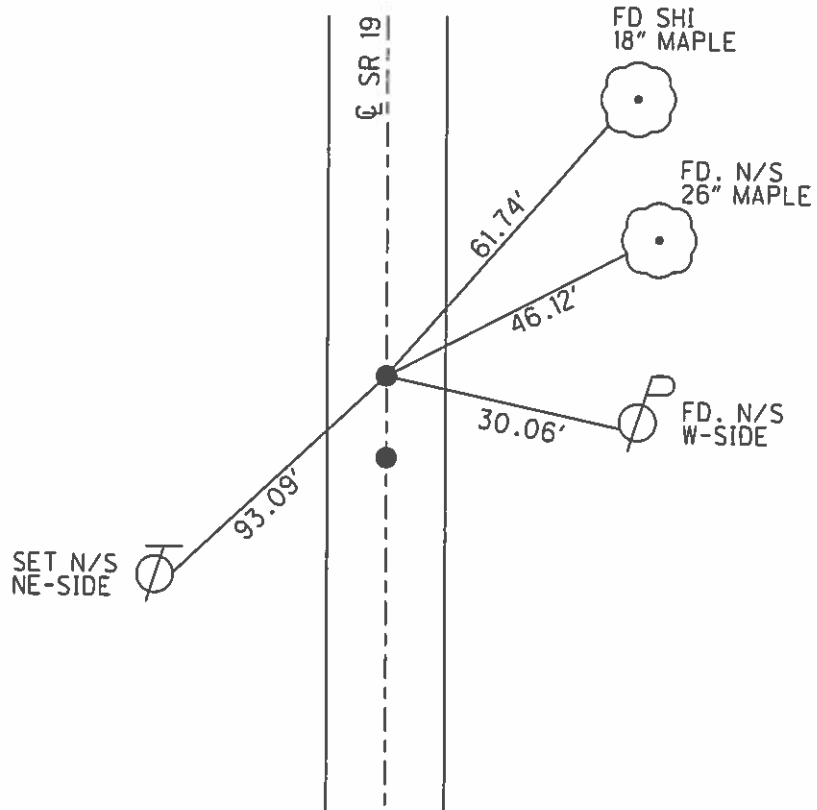
FD. PK/WASHER  
12-23-13, TMR

GPS, REFA40  
1-22-14

GPS, REFA40  
8-24-15

SET MAG/WASHER  
GPS, NEWREFA40  
7-25-16, JFO

NOTE: 40 TO 40A= 10.34'

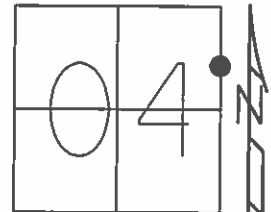


O.D.O.T. DISTRICT 2 SURVEY OFFICE (USE ONLY)

PERSONNEL \_\_\_\_\_ REFERENCE NO. 41 SHEET 61 OF 64

NOTES RHOADES DATE 8-24-15 ROUTE SR 19  
 H.C. O'DONNELL WEATHER SUNNY COUNTY SENECA  
 R.C. RHOADES TEMP. 60°F TOWNSHIP BLOOM  
 \_\_\_\_\_ SECTION 04  
 \_\_\_\_\_ T 1 N R 16 E

TYPE MONUMENT PK/WASHER  
 ON SURFACE - ~~BELOW~~ ON \_\_\_\_\_  
~~LEFT~~ - CL PAV'T - RIGHT 0.5'  
10' TO RT. EDGE PAVEMENT  
 S.L.M. 303+39.41



Grid: Northing: 514042.7274 Easting: 1826444.6428

RECORD PI 00°08'00" LT.  
 OLD STA. 69+00  
 RR SPK 3" DOWN  
 10-09-85

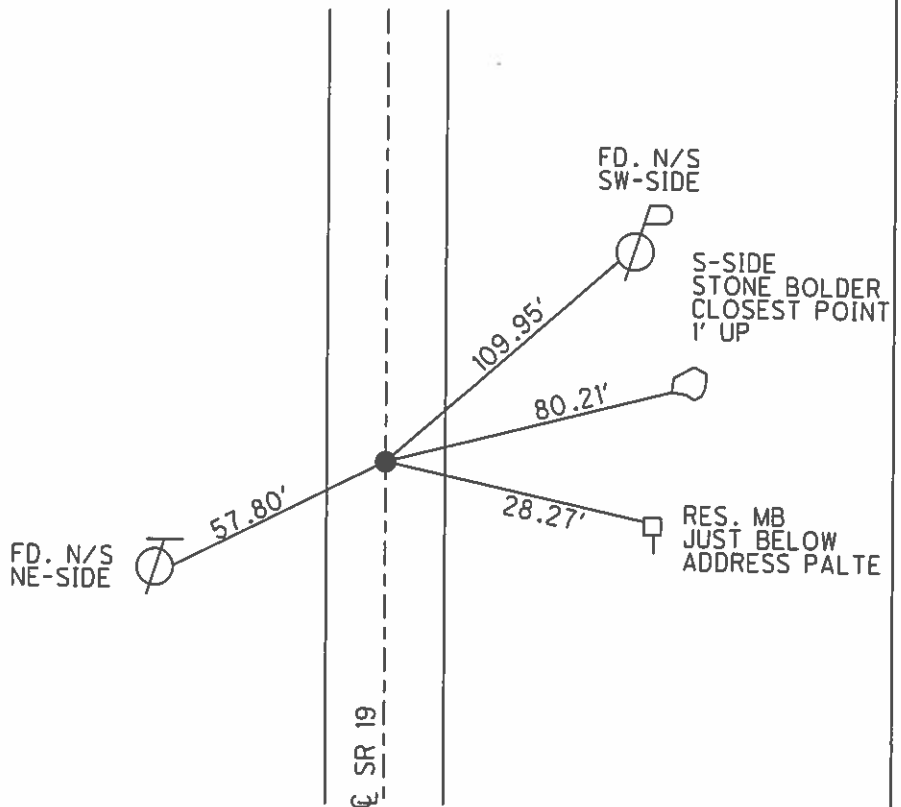
SET PK/WASHER  
 09-28-92, JLR

FD PK/WASHER  
 12-23-13, TMR

GPS, REF41  
 1-13-14, EBW

GPS, REF41  
 8-24-15

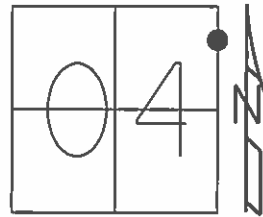
SET MAG/W  
 GPS, NEWREF41  
 7-25-16, JFO



O.D.O.T. DISTRICT 2 SURVEY OFFICE (USE ONLY)

PERSONNEL \_\_\_\_\_ REFERENCE NO. 41 A SHEET 62 OF 64  
 NOTES RHOADES DATE 8-24-15 ROUTE SR 19  
 H.C. O'DONNELL WEATHER SUNNY COUNTY SENECA  
 R.C. RHOADES TEMP. 60°F TOWNSHIP BLOOM  
 \_\_\_\_\_ SECTION 4  
 \_\_\_\_\_ T 1 N R 16 E

TYPE MONUMENT PK/WASHER  
 ON SURFACE - ~~BELOW~~ ON \_\_\_\_\_  
 LEFT - ☉ PAV'T - RIGHT ON  
10' TO RT. EDGE PAVEMENT  
 S.L.M. 306+80.41  
 Grid: Northing: 514383.7214 Easting: 1826448.0222



RECORD  
 US 224 RELOC.  
 PK. NAIL 2" DOWN  
 10-09-85

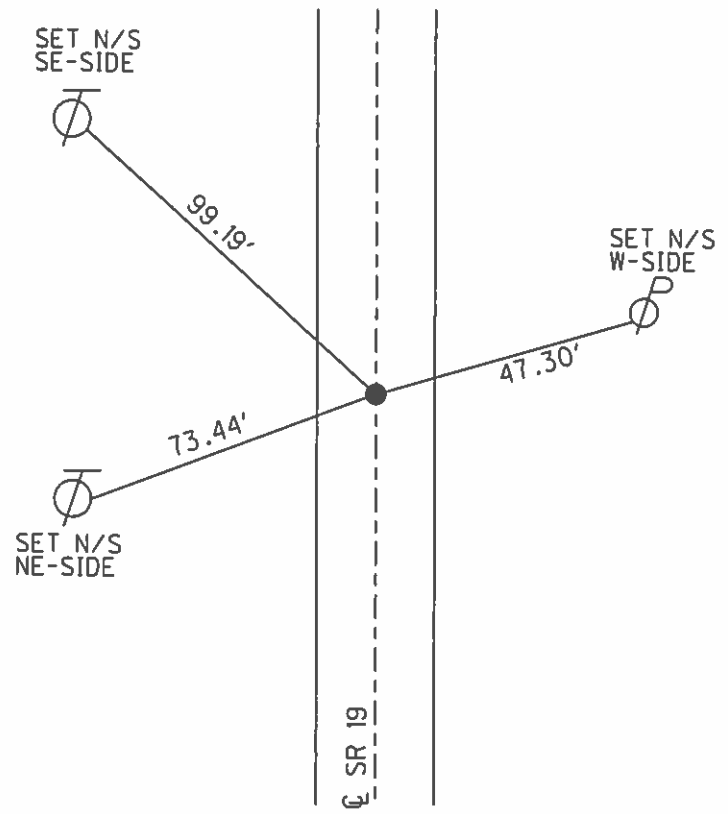
SET PK/WASHER  
 09-28-92, JLR

FD. PK/WASHER  
 12-23-13, TMR

GPS, REFA41  
 1-13-14, EBW

GPS, REFA41  
 8-24-15

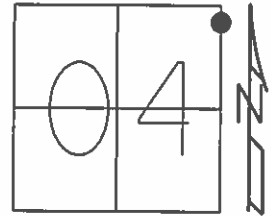
SET MAG/WASHER  
 GPS, NEWREFA41  
 7-25-16, JFO



O.D.O.T. DISTRICT 2 SURVEY OFFICE (USE ONLY)

PERSONNEL \_\_\_\_\_ REFERENCE NO. 42 SHEET 63 OF 64  
 NOTES RHOADES DATE 08-24-15 ROUTE SR 19  
 H.C. O'DONNELL WEATHER SUNNY COUNTY SENECA  
 R.C. RHOADES TEMP. 60°F TOWNSHIP BLOOM  
 \_\_\_\_\_ SECTION 4  
 \_\_\_\_\_ T 1 N R 16 E

TYPE MONUMENT PK/WASHER  
 ON SURFACE ~~BELOW~~ ON \_\_\_\_\_  
~~LEFT~~ - ℄ PAV'T - RIGHT 0.8'  
9.2' TO RT. EDGE PAVEMENT  
 S.L.M. 314+40.69  
 Grid: Northing: 515143.886 Easting: 1826455.9089



RECORD POT  
 OLD STA. 80+00  
 PK/WASHER  
 ATOP PK/SHINER  
 ATOP RR. SPK.  
 10-09-85

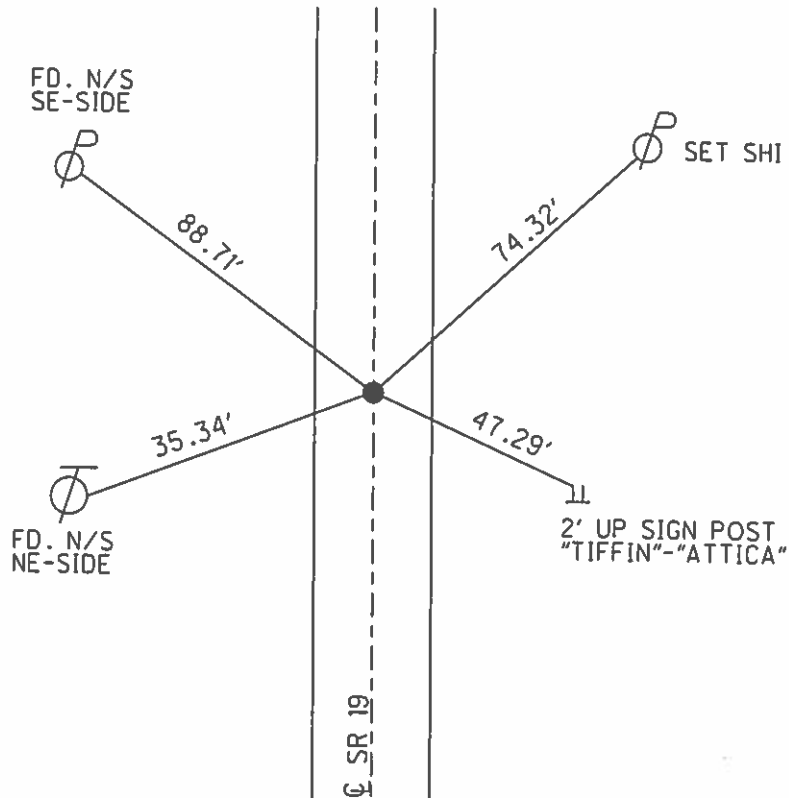
SET PK/WASHER  
 09-28-92, JLR

FD. PK/WASHER  
 12-23-13, TMR

GPS, REF42  
 1-13-14, EBW

GPS REF42  
 8-24-15

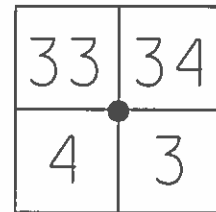
SET MAG/WASHER  
 GPS, NEWREF42  
 7-25-16, JFO



O.D.O.T. DISTRICT 2 SURVEY OFFICE (USE ONLY)

PERSONNEL \_\_\_\_\_ REFERENCE NO. 43 SHEET 64 OF 64  
 NOTES CHENEY DATE 11-30-92 ROUTE SR 19  
 H.C. RIPPLE WEATHER CLOUDY COUNTY SENECA  
 R.C. BARBOUR TEMP. 35°F TOWNSHIP BLOOM  
GEYMAN SECTION 4  
 T 1 N R 16 E

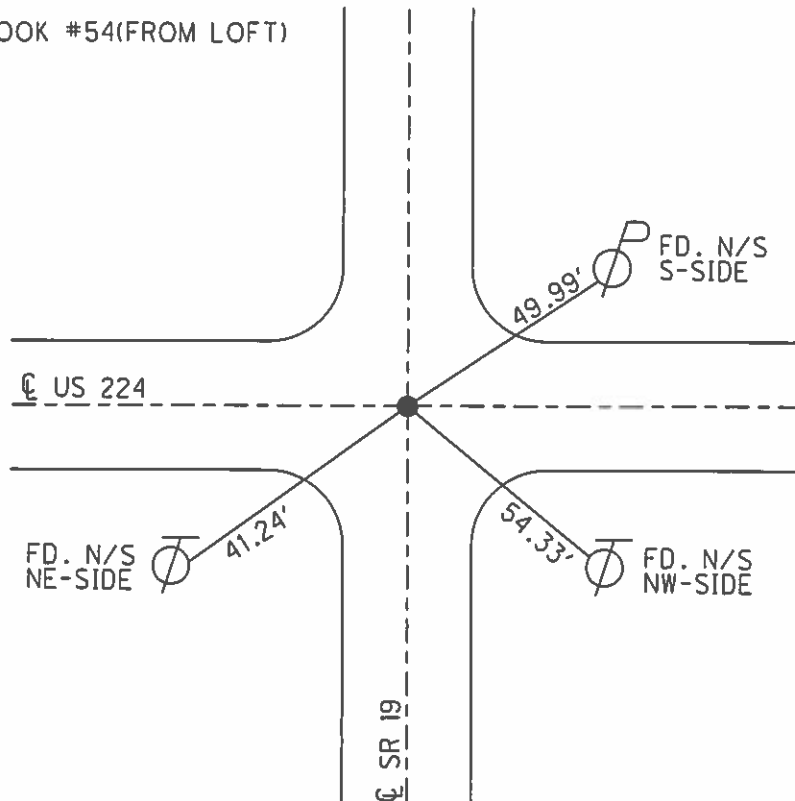
TYPE MONUMENT BOAT SPIKE  
 ON SURFACE - ~~BELOW~~ ON \_\_\_\_\_  
 LEFT - ☉ PAV'T - ~~RIGHT~~ 2'  
8' TO LT. EDGE PAVEMENT  
 S.L.M. 320+55.86



Grid: Northing: 515759.1048 Easting: 1826461.3348

RECORD:  
 P.I. STA. 1208+89.68  
 SET PK/WASHER  
 ATOP BOAT SPK./WASHER  
 ATOP RR. SPK.  
 R.R. SPK. FIELD BOOK #54(FROM LOFT)  
 10-28-82  
  
 SET P.K./WASHER  
 11/30/92, JLR  
  
 FD PK/WASHER  
 12-23-13, TMR  
  
 GPS, REF43  
 1-13-14, EBW

NOTE: REF 68, (SR#224)





O.D.O.T. DISTRICT 2 SURVEY OFFICE (USE ONLY)

PERSONNEL

REFERENCE NO. 44

SHEET 1 OF 10

NOTES LOEHRKE

DATE 6-17-94

ROUTE SR 19

H.C. CANTERBURY

WEATHER HOT

COUNTY SENECA

R.C. HERMILLER

TEMP. +95

TOWNSHIP SCIPIO

VOGEL, PRUNTY

SECTION 33

DWG BY NIESE PID 107060

T 2 N R 16 E

TYPE MONUMENT P.K./WASHER

ON SURFACE - ~~BELOW~~ ON

OFFSET  $\odot$  PAVEMENT ON LT : RT

12.0 TO LT EDGE PAVEMENT

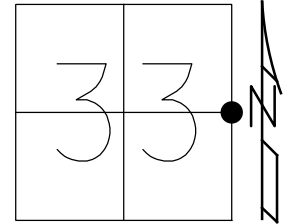
STATION: 346+71

HORIZ.DATUM: NAD83(2011)

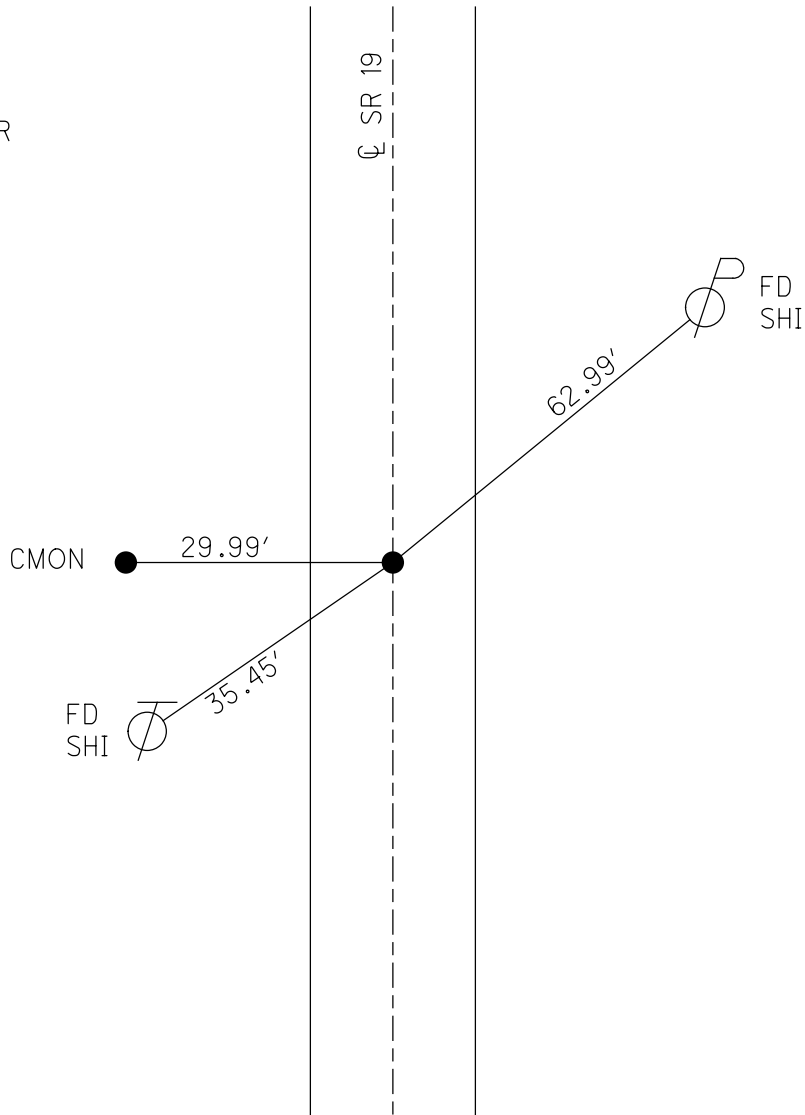
GEOID: 2012A

GRID: NORTHING: 518398.662

EASTING: 1826479.441



RECORD: P.I.  
 STA 112+57.40  
 $\Delta = 0^{\circ}25' \text{ LT}$   
 SET P.K./WASHER  
 8-9-1994, CAL  
 FD P.K. NAIL  
 REF44  
 3-5-2019, JFO  
 FD P.K. NAIL  
 8-22-2019, JMR



O.D.O.T. DISTRICT 2 SURVEY OFFICE (USE ONLY)

PERSONNEL

REFERENCE NO. 45

SHEET 2 OF 10

NOTES LOEHRKE  
 H.C. CANTERBURY  
 R.C. HERMILLER  
VOGEL, PRUNTY

DATE 6-17-94  
 WEATHER HOT  
 TEMP. +96

ROUTE SR 19  
 COUNTY SENECA  
 TOWNSHIP SCIPIO  
 SECTION 33

DWG BY NIESE PID 107060

T 2 N R 16 E

TYPE MONUMENT P.K./WASHER

ON SURFACE - ~~BELOW~~ ON

OFFSET 0 PAVEMENT ON LT : RT

11.5 TO LT EDGE PAVEMENT

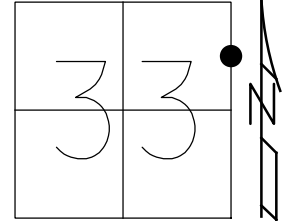
STATION: 361+17

HORIZ.DATUM: NAD83(2011)

GEOID: 2012A

GRID: NORTHING: 519843.311

EASTING: 1826478.472



RECORD: P.O.T.  
 STA 127+00  
 SET P.K./WASHER  
 8-9-1994, CAL  
 FD P.K. NAIL  
 REF45  
 3-5-2019, JFO  
 FD P.K. NAIL  
 8-22-2019, JMR

FD  
SHI

90.56'

CL SR 19

30.05'

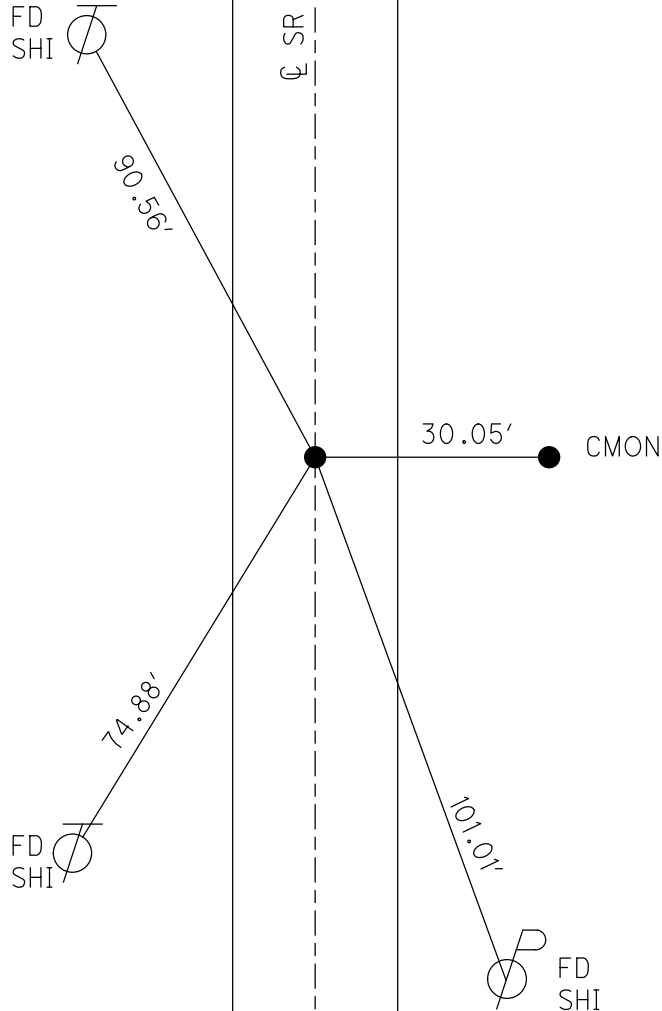
CMON

74.88'

FD  
SHI

101.01'

FD  
SHI

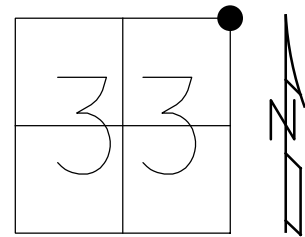


O.D.O.T. DISTRICT 2 SURVEY OFFICE (USE ONLY)

PERSONNEL \_\_\_\_\_ REFERENCE NO. 46 SHEET 3 OF 10

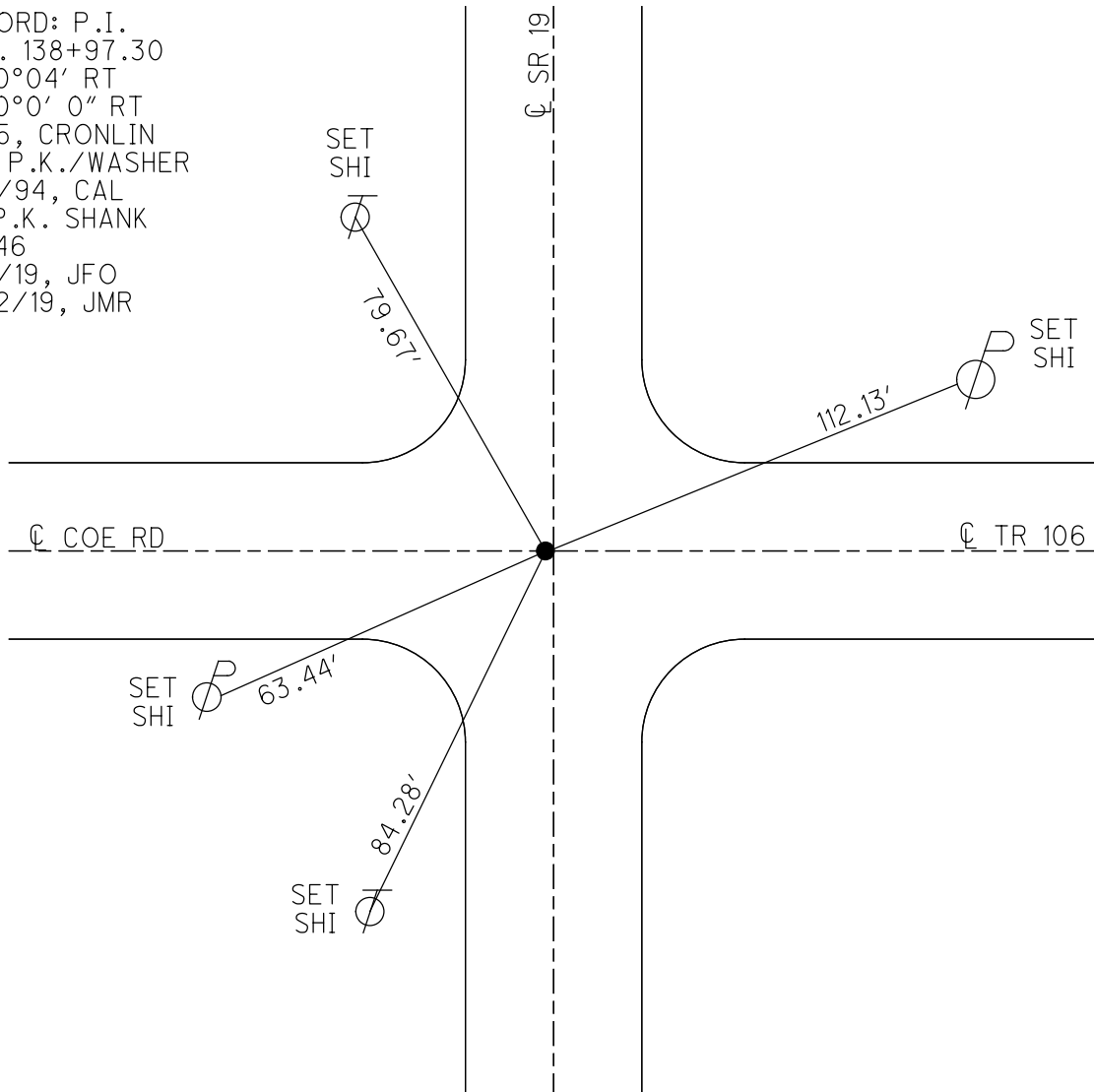
NOTES	<u>ROUSOS</u>	DATE	<u>8/9/2011</u>	ROUTE	<u>SR 19</u>
H.C.	<u>ROUSOS</u>	WEATHER	<u>SUNNY</u>	COUNTY	<u>SENECA</u>
R.C.	<u>HOMAN</u>	TEMP.	<u>75°</u>	TOWNSHIP	<u>SCIPIO</u>
				SECTION	<u>33</u>
				T <u>2</u> N	R <u>16</u> E

TYPE MONUMENT P.K./WASHER  
 ON SURFACE - ~~BELOW~~ ON  
 LEFT - ☉ PAV'T - ~~RIGHT~~ 0.6'  
- TO - EDGE PAVEMENT  
 S.L.M. 373+13



GRID: NORTHING: 521040.415 EASTING: 1826478.150

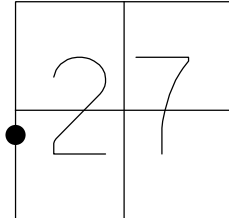
RECORD: P.I.  
 STA. 138+97.30  
 $\Delta = 0^\circ 04' \text{ RT}$   
 $\Delta = 0^\circ 0' 0'' \text{ RT}$   
 9/85, CRONLIN  
 SET P.K./WASHER  
 8/9/94, CAL  
 FD P.K. SHANK  
 REF46  
 3/5/19, JFO  
 8/22/19, JMR



O.D.O.T. DISTRICT 2 SURVEY OFFICE (USE ONLY)

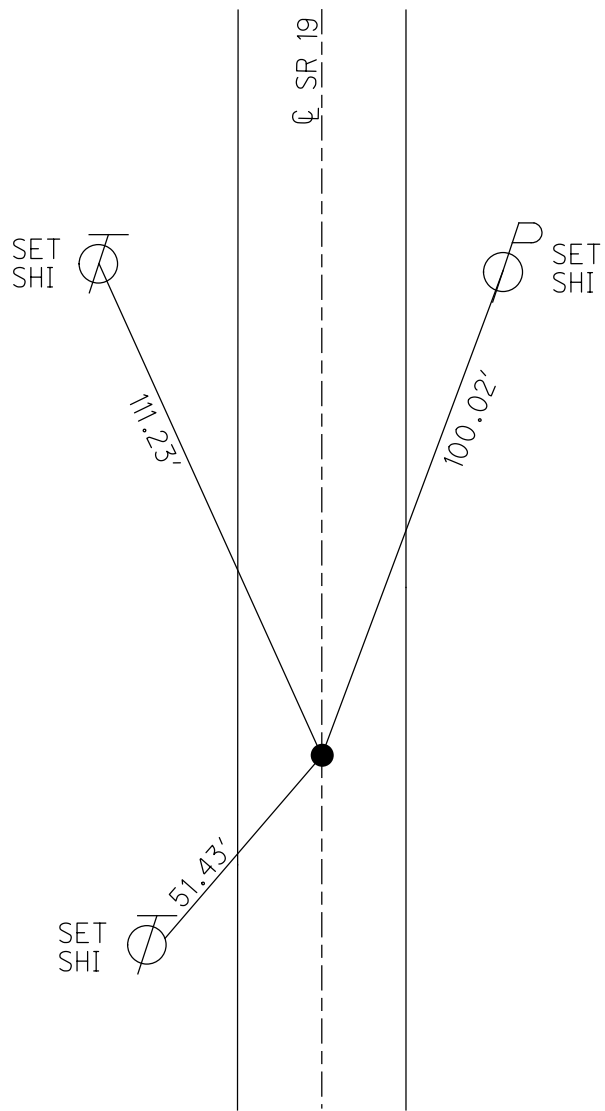
PERSONNEL \_\_\_\_\_ REFERENCE NO. 47 SHEET 4 OF 10  
 NOTES ROUSOS DATE 8/9/2011 ROUTE SR 19  
 H.C. ROUSOS WEATHER SUNNY COUNTY SENECA  
 R.C. HOMAN TEMP. 72° TOWNSHIP SENECA  
 \_\_\_\_\_ SECTION 27  
 \_\_\_\_\_ T 2 N R 16 E

TYPE MONUMENT P.K./WASHER  
 ON SURFACE - ~~BELOW~~ ON  
 LEFT - ☉ PAV'T - RIGHT ON  
11.5 TO RT EDGE PAVEMENT  
 S.L.M. 395+20



GRID: NORTHING: 523241.551 EASTING: 1826477.707

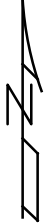
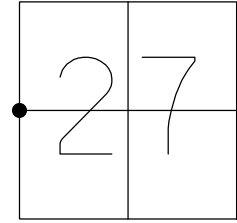
RECORD: P.O.T.  
 STA. 161+00  
 FD P.K./WASHER  
 6/17/94  
 SET P.K./WASHER  
 8/9/94, CAL  
 FD P.K. SHANK  
 REF47  
 3/5/19, JFO  
 FD P.K. NAIL  
 8/22/19, JMR



O.D.O.T. DISTRICT 2 SURVEY OFFICE (USE ONLY)

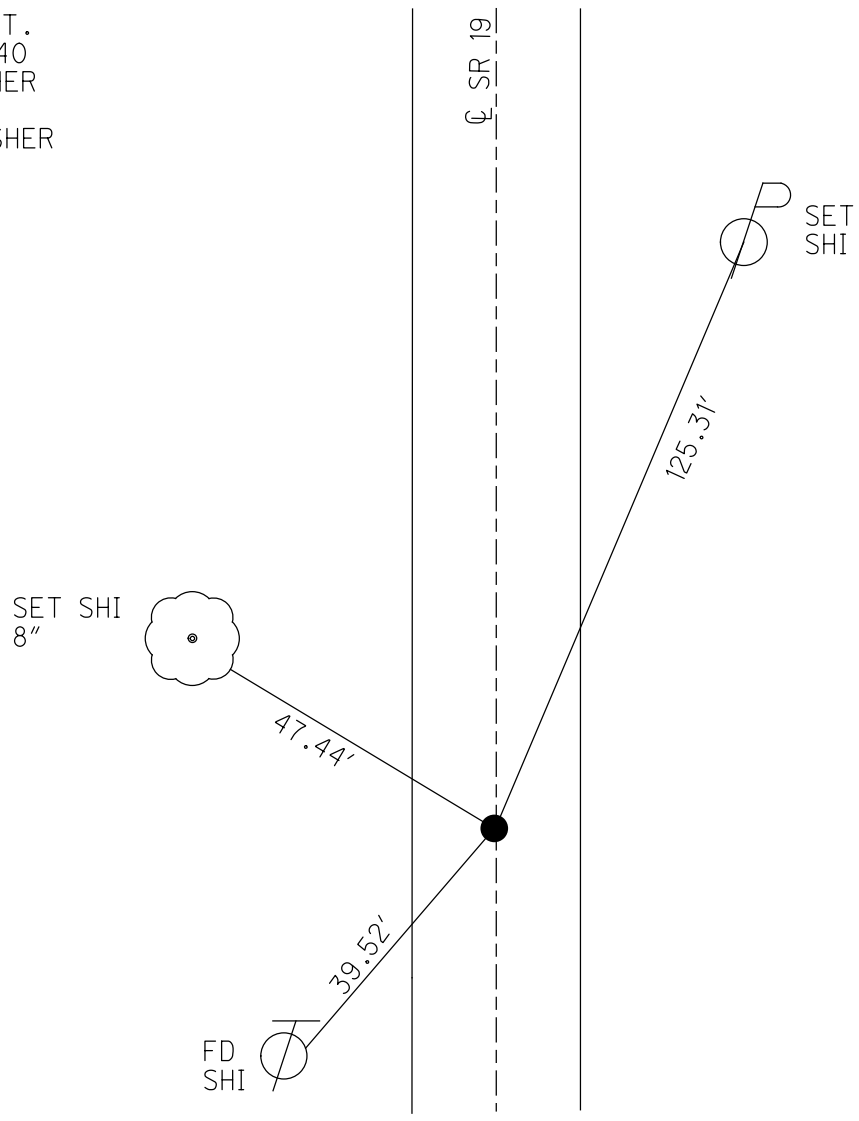
PERSONNEL \_\_\_\_\_ REFERENCE NO. 48 SHEET 5 OF 10  
 NOTES ROUSOS DATE 8/9/2011 ROUTE SR 19  
 H.C. ROUSOS WEATHER SUNNY COUNTY SENECA  
 R.C. HOMAN TEMP. 72° TOWNSHIP SCIPIO  
 \_\_\_\_\_ SECTION 27  
 \_\_\_\_\_ T 2 N R 16 E

TYPE MONUMENT P.K./WASHER  
 ON SURFACE - ~~BELOW~~ ON  
 LEFT - ☉ PAV'T - RIGHT ON  
11.4' TO RT. EDGE PAVEMENT  
 S.L.M. 399+58



GRID: NORTHING: 523679.891 EASTING: 1826477.662

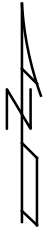
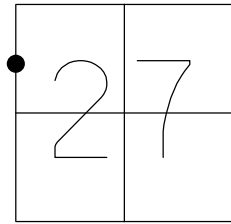
RECORD: P.O.T.  
 STA. 165+38.40  
 FD P.K./WASHER  
 6/17/94  
 SET P.K./WASHER  
 8/9/94, CAL  
 D.N.F.  
 3/5/19, JFO



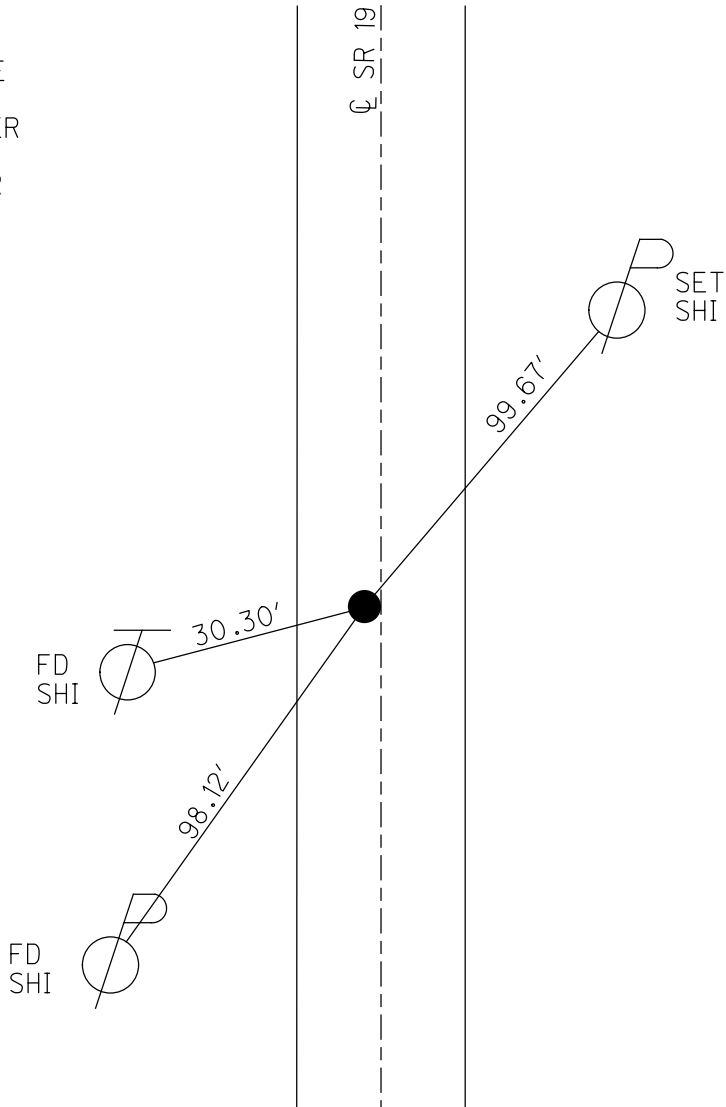
O.D.O.T. DISTRICT 2 SURVEY OFFICE (USE ONLY)

PERSONNEL \_\_\_\_\_ REFERENCE NO. 49 SHEET 6 OF 10  
 NOTES ROUSOS DATE 8/9/2011 ROUTE SR 19  
 H.C. ROUSOS WEATHER SUNNY COUNTY SENECA  
 R.C. HOMAN TEMP. 72° TOWNSHIP SCIPIO  
 \_\_\_\_\_ SECTION 27  
 \_\_\_\_\_ T 2 N R 16 E

TYPE MONUMENT LG. R.R.SPIKE  
~~ON SURFACE~~ - BELOW 4"  
 LEFT - CL PAV'T - ~~RIGHT~~ 1.4'  
10.3' TO LT EDGE PAVEMENT  
 S.L.M. 407+20  
 GRID: NORTHING: 524441.732 EASTING: 1826476.687



RECORD: P.O.T.  
 STA. 173+00  
 FD LG.R.R.SPIKE  
 6/17/94  
 SET P.K./WASHER  
 8/9/94, CAL  
 FD P.K./WASHER  
 REF49  
 3/5/19, JFO  
 FD P.K. NAIL  
 8/22/19, JMR



O.D.O.T. DISTRICT 2 SURVEY OFFICE (USE ONLY)

PERSONNEL

REFERENCE NO. 50

SHEET 7 OF 10

NOTES ROUSOS

DATE 8/9/2011

ROUTE SR 19

H.C. ROUSOS

WEATHER SUNNY

COUNTY SENECA

R.C. HOMAN

TEMP. 72°

TOWNSHIP SCIPIO

SECTION 27

T 2 N R 16 E

TYPE MONUMENT P.K./WASHER

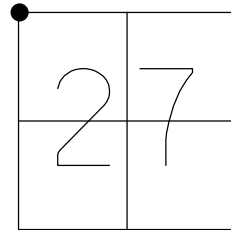
~~ON SURFACE~~ - BELOW 1.5"

LEFT - CL PAV'T - ~~RIGHT~~ 2'

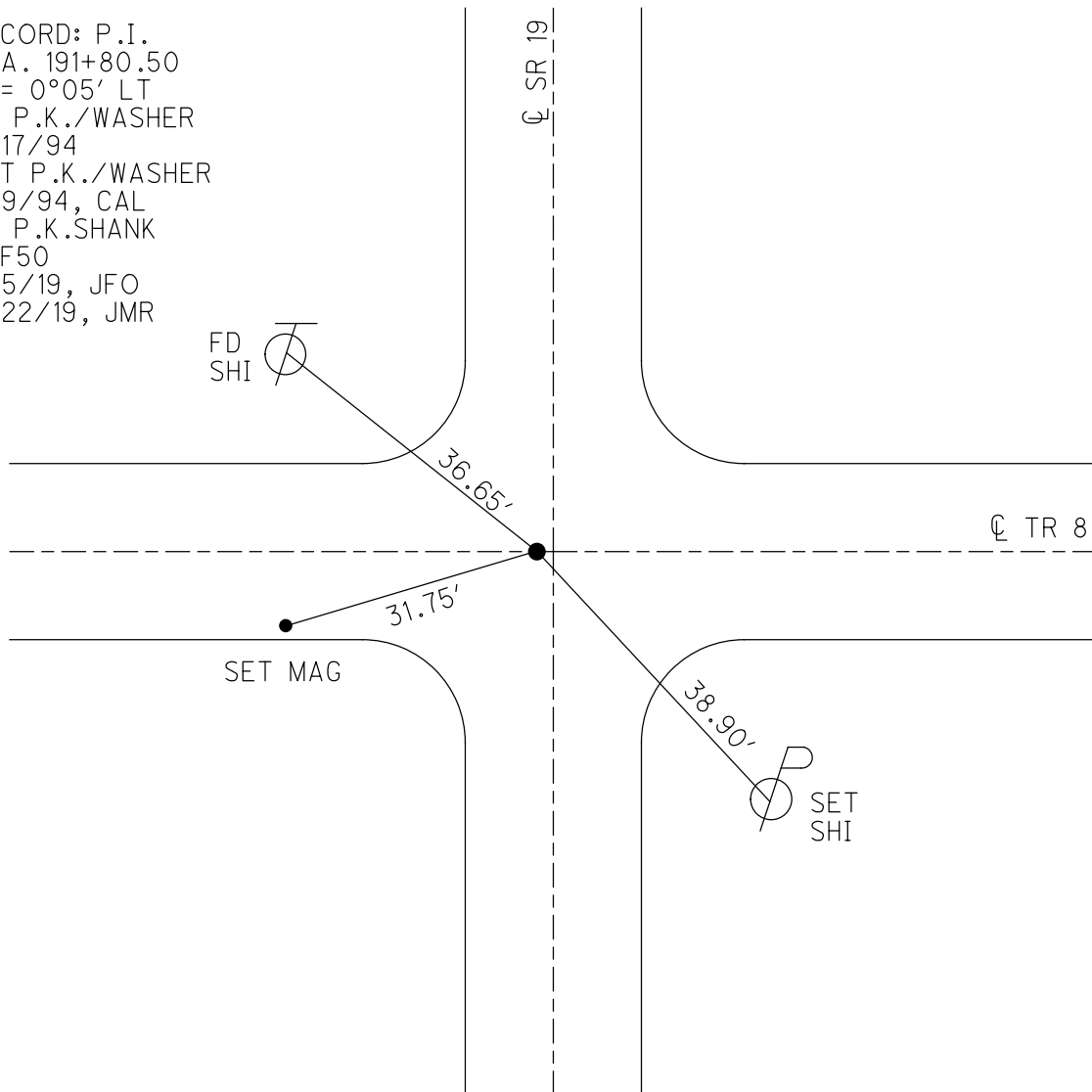
- TO - EDGE PAVEMENT

S.L.M. 426+01

GRID: NORTHING: 526322.885 EASTING: 1826476.323



RECORD: P.I.  
 STA. 191+80.50  
 $\Delta = 0^{\circ}05' \text{ LT}$   
 FD P.K./WASHER  
 6/17/94  
 SET P.K./WASHER  
 8/9/94, CAL  
 FD P.K.SHANK  
 REF50  
 3/5/19, JFO  
 8/22/19, JMR



O.D.O.T. DISTRICT 2 SURVEY OFFICE (USE ONLY)

PERSONNEL

REFERENCE NO. 51

SHEET 8 OF 10

NOTES LOEHRKE

DATE 6-17-94

ROUTE SR 19

H.C. CANTERBURY

WEATHER NICE

COUNTY SENECA

R.C. VOGEL

TEMP. 94°

TOWNSHIP SCIPIO

DWG BY NIESE PID 107060

SECTION 22

T 2 N R 16 E

TYPE MONUMENT P.K./WASHER

ON SURFACE - ~~BELOW~~ ON

OFFSET  $\text{C}$  PAVEMENT 0.8' LT : ~~RT~~

10.8' TO LT EDGE PAVEMENT

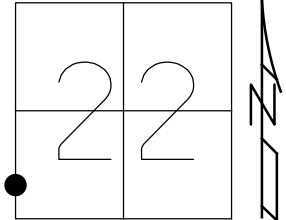
STATION: 433+23

HORZ.DATUM: NAD83(2011)

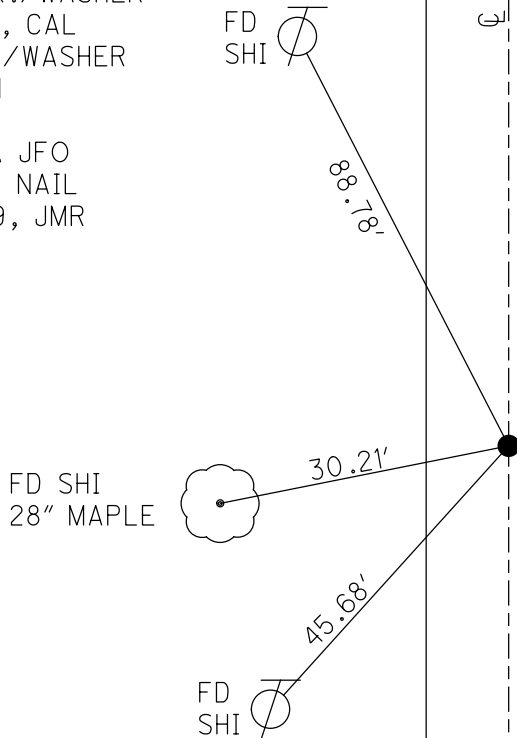
GEOID: 2012A

GRID: NORTHING: 527042.108

EASTING: 1826476.459



RECORD P.O.T.  
 STA 199+00  
 SET P.K./WASHER  
 8/9/94, CAL  
 FD P.K./WASHER  
 1" DOWN  
 REF51  
 3/5/19, JFO  
 FD P.K. NAIL  
 8/22/19, JMR





O.D.O.T. DISTRICT 2 SURVEY OFFICE (USE ONLY)

PERSONNEL

REFERENCE NO. 52

SHEET 9 OF 10

NOTES LOEHRKE

DATE 6-17-94

ROUTE SR 19

H.C. CANTERBURY

WEATHER PT CLOUDY

COUNTY SENECA

R.C. VOGEL

TEMP. +95

TOWNSHIP SCIPIO

SECTION 22

DWG BY NIESE PID 107060

T 2 N R 16 E

TYPE MONUMENT R.R. SPIKE

~~ON SURFACE~~ - BELOW 1"

OFFSET Q PAVEMENT ON LT : RT

11.4 TO LT EDGE PAVEMENT

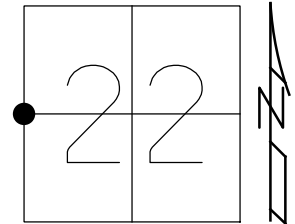
STATION: 452+42

HORZ. DATUM: NAD83(2011)

GEOID: 2012A

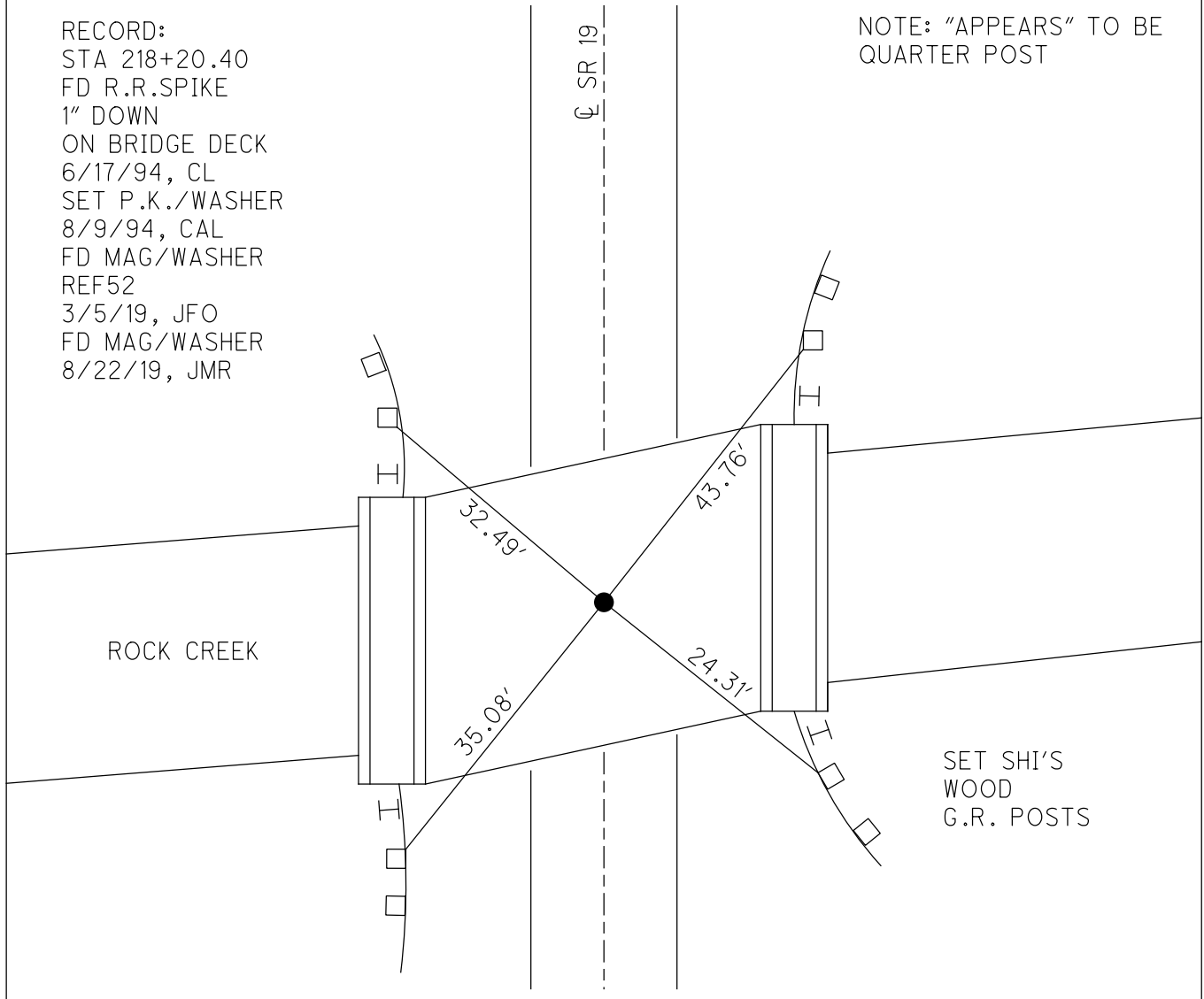
GRID: NORTHING: 528961.448

EASTING: 1826477.146



RECORD:  
 STA 218+20.40  
 FD R.R. SPIKE  
 1" DOWN  
 ON BRIDGE DECK  
 6/17/94, CL  
 SET P.K./WASHER  
 8/9/94, CAL  
 FD MAG/WASHER  
 REF52  
 3/5/19, JFO  
 FD MAG/WASHER  
 8/22/19, JMR

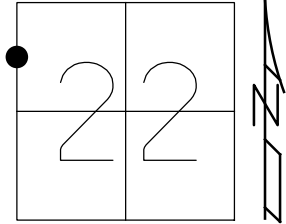
NOTE: "APPEARS" TO BE  
 QUARTER POST



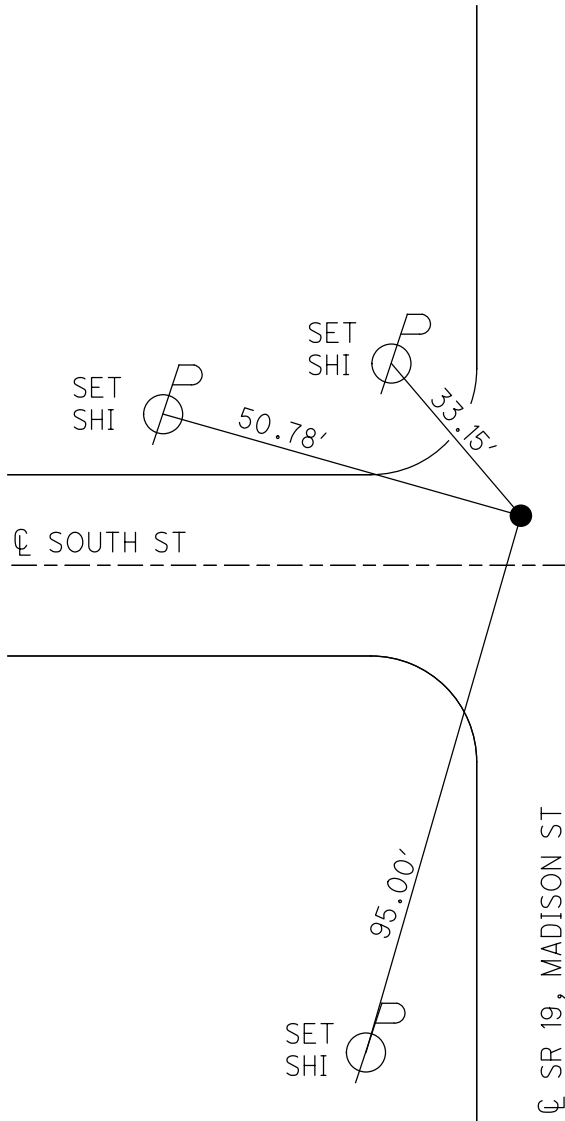
O.D.O.T. DISTRICT 2 SURVEY OFFICE (USE ONLY)

PERSONNEL \_\_\_\_\_ REFERENCE NO. 52A SHEET 10 OF 10  
 NOTES HANK & ASSOC. DATE 6-19-97 ROUTE SR 19  
 H.C. MSW WEATHER - COUNTY SENECA  
 R.C. -- TEMP. - TOWNSHIP SCIPIO  
 DWG BY NIESE PID 107060 SECTION 22  
 T 2 N R 16 E

TYPE MONUMENT 5/8" IRON PIN  
 ON SURFACE - ~~BELOW~~ ON  
 OFFSET  $\varnothing$  PAVEMENT 4' LT : RT  
- TO - EDGE PAVEMENT  
 STATION: 461+17



HORIZ.DATUM: NAD83(2011) GEOID: 2012A  
 GRID: NORTHING: 529837.223 EASTING: 1826468.064



RECORD:  
 FOUND 5"x4"x?  
 LIMESTONE COLUMN.  
 TOP 5" OF COLUMN ARE  
 BROKEN OFF (BUT STILL  
 REMAIN) DOWN 17" (TO  
 TOP OF BROKEN OFF  
 PORTION)  
 SET "MAG" CROSS-TIES FOR STONE  
 SET 5/8" IRON ROD OVER STONE  
 ALL REFERENCE MEASUREMENTS  
 ARE DIRECT  
 6/19/97, HANK & ASSOC., INC.  
 FD 5/8" IPIN  
 REFA52  
 3/5/19, JFO  
 FD 5/8" IPIN  
 8/22/19, JMR

O.D.O.T. DISTRICT 2 SURVEY OFFICE (USE ONLY)

PERSONNEL

REFERENCE NO. 53

SHEET 11 OF 14

NOTES LOEHRKE

DATE 6/17/94

ROUTE SR 19

H.C. CANTERBURY

WEATHER HOT

COUNTY SENECA

R.C. HERMILLER

TEMP. 92°

TOWNSHIP SCIPIO

SECTION 22

DWG BY NIESE PID \_\_\_\_\_

T 2 N R 16 E

TYPE MONUMENT P.K./WASHER

ON SURFACE - ~~BELOW~~ ON

OFFSET ☉ PAVEMENT ON LT : RT

12.0' TO RT EDGE PAVEMENT

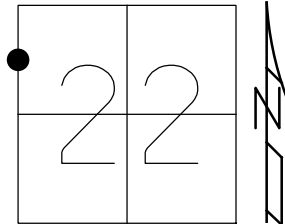
STATION: 465+56

HORZ. DATUM: \_\_\_\_\_

GEOID: \_\_\_\_\_

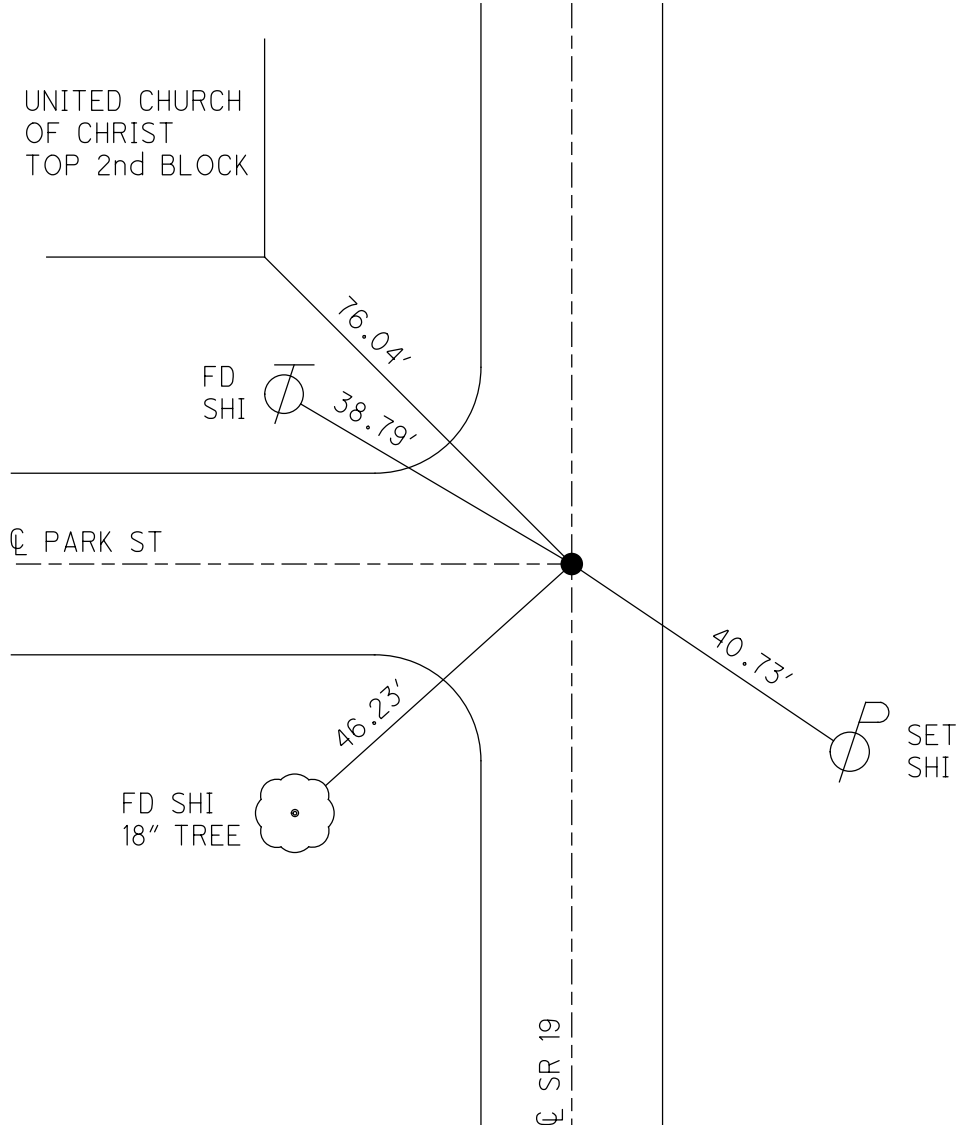
GRID: NORTHING: \_\_\_\_\_

EASTING: \_\_\_\_\_



RECORD:  
 STA 13+13.30  
 FD P.K./WASHER  
 6/17/94, CAL  
 SET P.K./WASHER  
 8/9/94, CAL  
 FROM CRONIN NOTES  
 STA 218+20.40  
 0+00 AHD  
 9/3/85

UNITED CHURCH  
 OF CHRIST  
 TOP 2nd BLOCK



O.D.O.T. DISTRICT 2 SURVEY OFFICE (USE ONLY)

PERSONNEL

REFERENCE NO. 54

SHEET 12 OF 14

NOTES LOEHRKE DATE 6/17/94

H.C. CANTERBURY WEATHER HOT

R.C. HERMILLER TEMP. 95°

ROUTE SR 19

COUNTY SENECA

TOWNSHIP SCIPIO

SECTION 22

DWG BY NIESE PID \_\_\_\_\_

T 2 N R 16 E

TYPE MONUMENT P.K./WASHER

ON SURFACE - ~~BELOW~~ ON

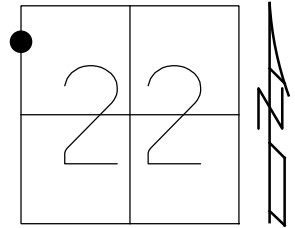
OFFSET ☉ PAVEMENT ON LT : RT

- TO - EDGE PAVEMENT

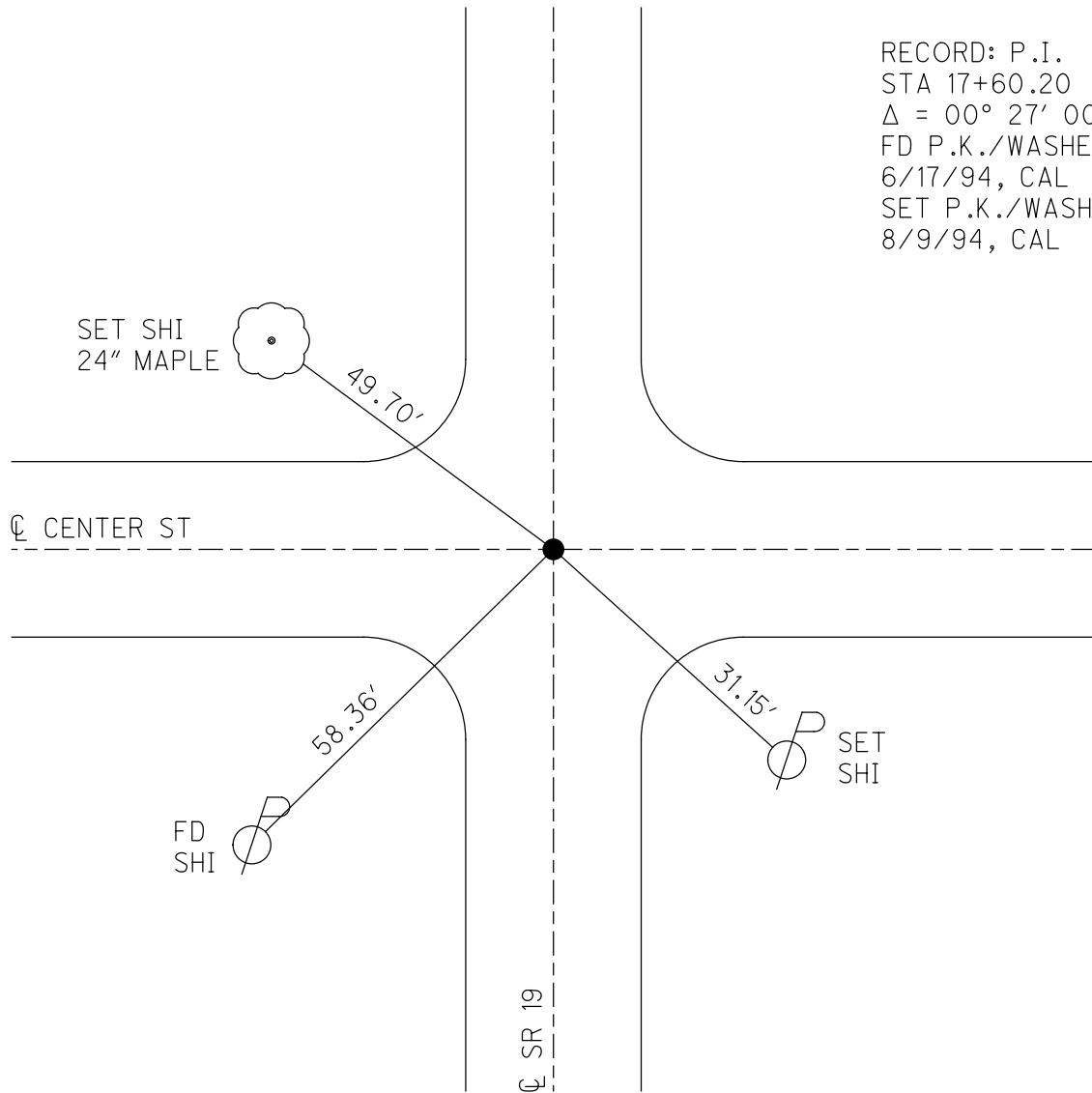
STATION: 470+05

HORZ.DATUM: \_\_\_\_\_ GEOID: \_\_\_\_\_

GRID: NORTHING: \_\_\_\_\_ EASTING: \_\_\_\_\_



RECORD: P.I.  
 STA 17+60.20  
 $\Delta = 00^\circ 27' 00''$  RT  
 FD P.K./WASHER  
 6/17/94, CAL  
 SET P.K./WASHER  
 8/9/94, CAL



O.D.O.T. DISTRICT 2 SURVEY OFFICE (USE ONLY)

PERSONNEL

REFERENCE NO. 55

SHEET 13 OF 14

NOTES LOEHRKE

DATE 6/17/94

ROUTE SR 19

H.C. CANTERBURY

WEATHER HOT

COUNTY SENECA

R.C. HERMILLER

TEMP. 94°

TOWNSHIP SCIPIO

SECTION 22

DWG BY NIESE PID \_\_\_\_\_

T 2 N R 16 E

TYPE MONUMENT R.R. SPIKE

ON SURFACE - ~~BELOW~~ ON

OFFSET  $\odot$  PAVEMENT ON LT : RT

- TO - EDGE PAVEMENT

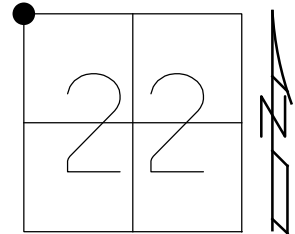
STATION: 478+88

HORZ.DATUM: \_\_\_\_\_

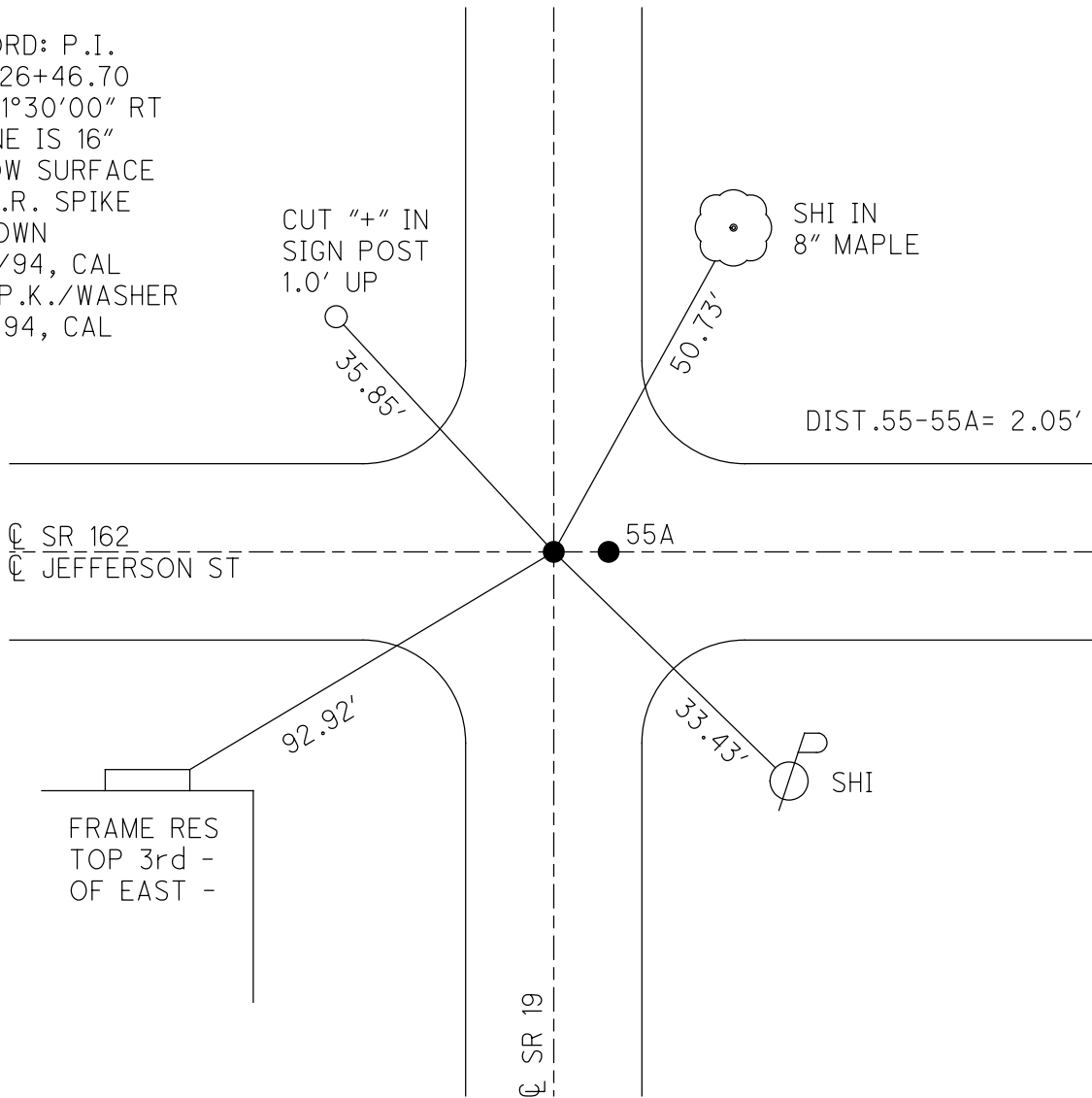
GEOID: \_\_\_\_\_

GRID: NORTHING: \_\_\_\_\_

EASTING: \_\_\_\_\_



RECORD: P.I.  
 STA 26+46.70  
 $\Delta = 01^{\circ}30'00''$  RT  
 STONE IS 16"  
 BELOW SURFACE  
 FD R.R. SPIKE  
 2" DOWN  
 6/17/94, CAL  
 SET P.K./WASHER  
 8/9/94, CAL



FRAME RES  
 TOP 3rd -  
 OF EAST -

SR 19

O.D.O.T. DISTRICT 2 SURVEY OFFICE (USE ONLY)

PERSONNEL \_\_\_\_\_

REFERENCE NO. 55 A

SHEET 14 OF 14

NOTES LOEHRKE DATE 6/17/94  
 H.C. CANTERBURY WEATHER HOT  
 R.C. HERMILLER TEMP. 94°

ROUTE SR 19  
 COUNTY SENECA  
 TOWNSHIP SCIPIO  
 SECTION 22

DWG BY NIESE PID \_\_\_\_\_

T 2 N R 16 E

TYPE MONUMENT HARROW TOOTH

~~ON SURFACE~~ - BELOW 6"

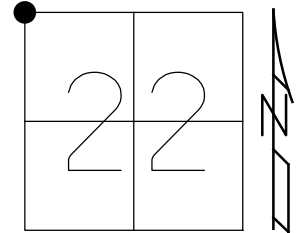
OFFSET  $\odot$  PAVEMENT 2.05' ~~LT~~ : RT

- TO - EDGE PAVEMENT

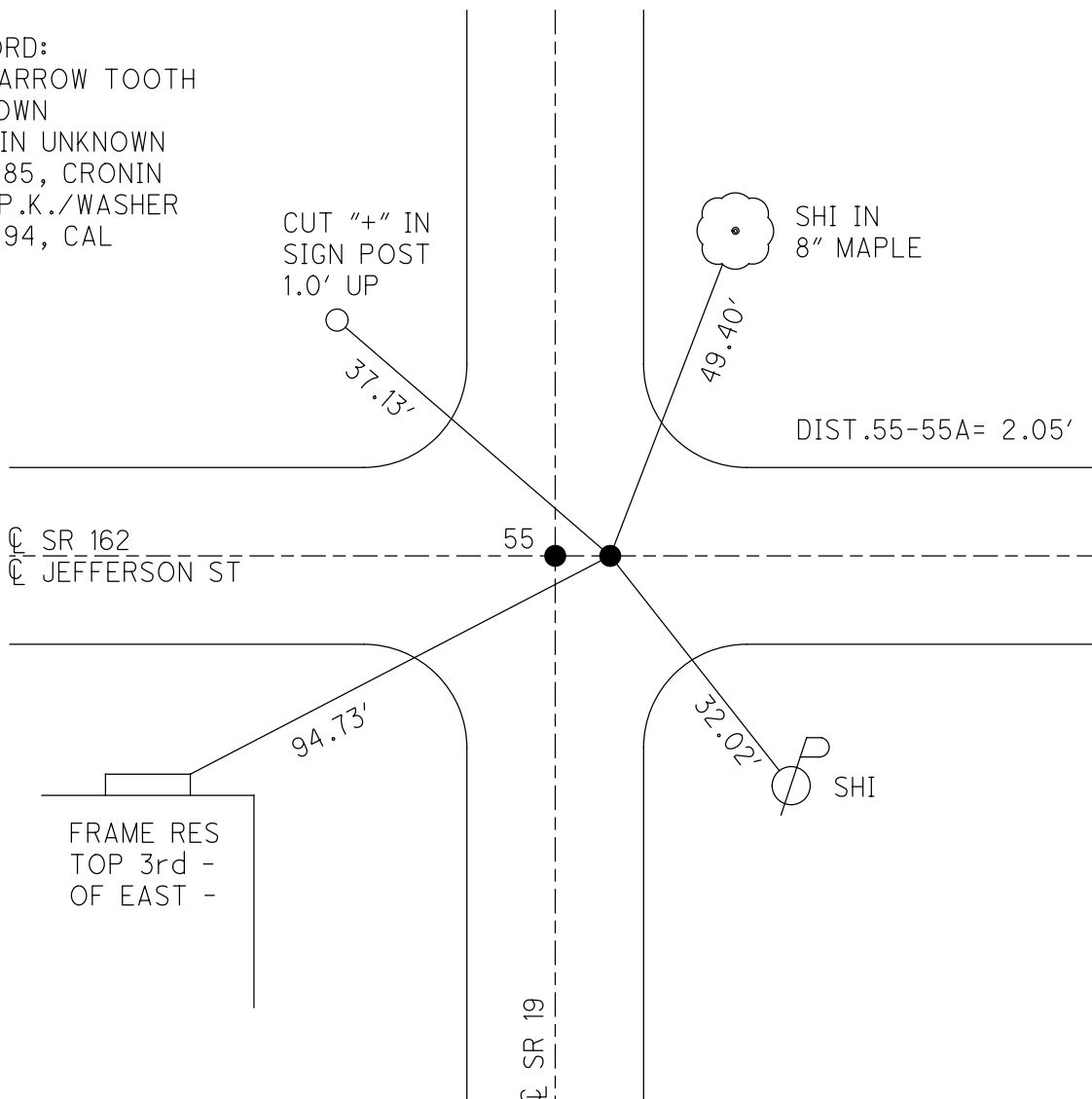
STATION: 478+88

HORZ. DATUM: \_\_\_\_\_ GEOID: \_\_\_\_\_

GRID: NORTHING: \_\_\_\_\_ EASTING: \_\_\_\_\_



RECORD:  
 FD HARROW TOOTH  
 6" DOWN  
 ORIGIN UNKNOWN  
 8/7/85, CRONIN  
 SET P.K./WASHER  
 8/9/94, CAL



O.D.O.T. DISTRICT 2 SURVEY OFFICE (USE ONLY)

PERSONNEL \_\_\_\_\_ REFERENCE NO. 56 SHEET 3 OF 32  
 NOTES LEU DATE 3/12/18 ROUTE SR 19  
 H.C. O'DONNELL WEATHER CLOUDY COUNTY SENECA  
 R.C. AUBLE TEMP. 31° TOWNSHIP SCIPPIO  
 DWG BY MILLER PID 102817 SECTION 16  
 T 2 N R 16 E

TYPE MONUMENT \_\_\_\_\_ P.K.NAIL \_\_\_\_\_

~~ON SURFACE~~ - BELOW 1 1/2"

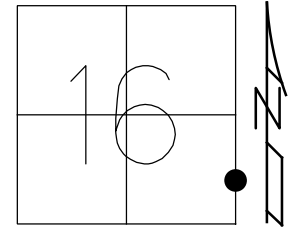
OFFSET  $\varnothing$  PAVEMENT \_\_\_\_\_ ON ~~LT~~ : ~~RT~~

10.8' TO LT EDGE PAVEMENT

STATION: 484+70.40

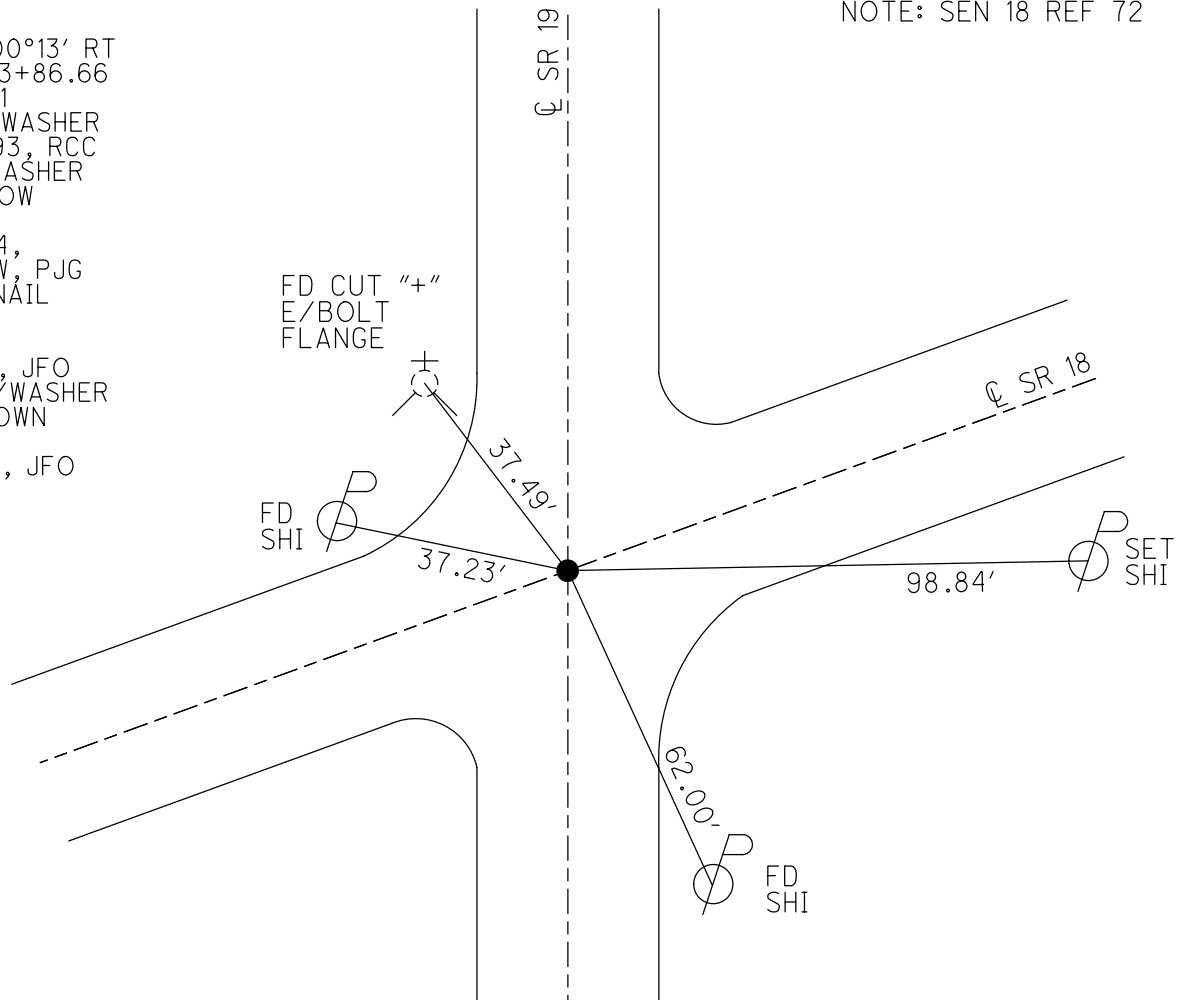
HORIZ.DATUM: NAD83(2011) GEOID: NAVD88 2012A

GRID: NORTHING: 532175.183 EASTING: 1826480.862



RECORD:  
 P.I.  $\Delta=00^{\circ}13'$  RT  
 STA. 403+86.66  
 6-16-1971  
 SET PK/WASHER  
 8-27-1993, RCC  
 FD PK/WASHER  
 1.5" BELOW  
 REF72  
 05-08-14,  
 JLL, EBW, PJG  
 FD P.K.NAIL  
 1" DOWN  
 REF30  
 2/29/16, JFO  
 FD P.K./WASHER  
 1 1/2" DOWN  
 REF56  
 10-25-16, JFO

NOTE: SEN 18 REF 72



O.D.O.T. DISTRICT 2 SURVEY OFFICE (USE ONLY)

PERSONNEL

REFERENCE NO. 57

SHEET 4 OF 32

NOTES LEU

DATE 3/12/18

ROUTE SR 19

H.C. O'DONNELL

WEATHER CLOUDY

COUNTY SENECA

R.C. AUBLE

TEMP. 31°

TOWNSHIP SCIPIO

SECTION 16

DWG BY MILLER PID 102817

T 2 N R 16 E

TYPE MONUMENT P.K./WASHER

ON SURFACE - ~~BELOW~~ ON

OFFSET Q PAVEMENT ON ~~LT:RT~~

10.8' TO LT EDGE PAVEMENT

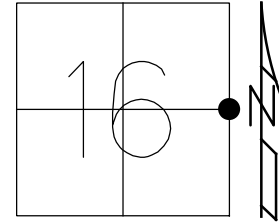
STATION: 505+34.37

HORZ.DATUM: NAD83(2011)

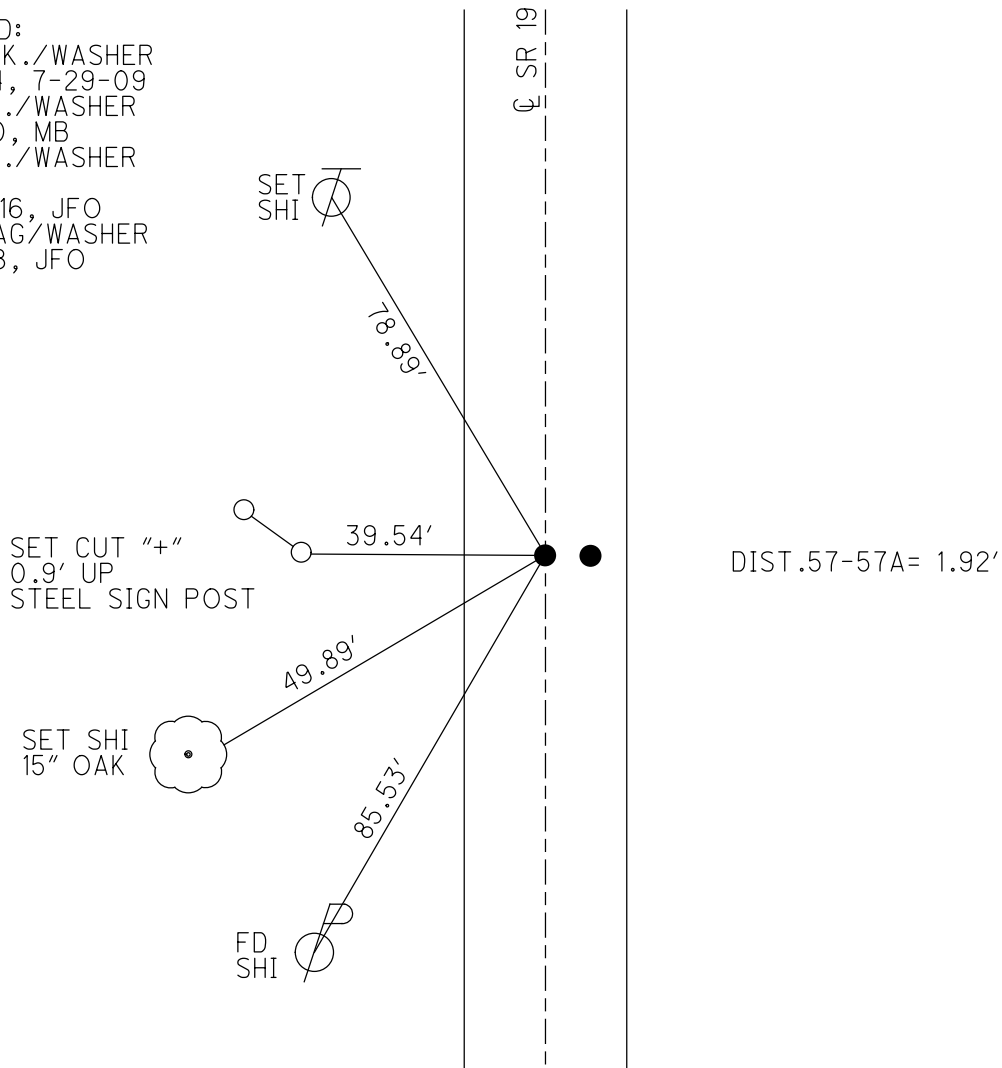
GEOID: NAVD88 2012A

GRID: NORTHING: 534238.626

EASTING: 1826527.299



RECORD:  
 SET P.K./WASHER  
 8-9-94, 7-29-09  
 FD P.K./WASHER  
 7-15-10, MB  
 FD P.K./WASHER  
 REF57  
 10-25-16, JFO  
 SET MAG/WASHER  
 10-3-18, JFO





O.D.O.T. DISTRICT 2 SURVEY OFFICE (USE ONLY)

PERSONNEL

REFERENCE NO. 57 A

SHEET 5 OF 32

NOTES LEU

DATE 3/12/18

ROUTE SR 19

H.C. O'DONNELL

WEATHER CLOUDY

COUNTY SENECA

R.C. AUBLE

TEMP. 31°

TOWNSHIP SCIPIO

SECTION 16

DWG BY MILLER PID 102817

T 2 N R 16 E

TYPE MONUMENT P.K./WASHER

ON SURFACE - ~~BELOW~~ ON

OFFSET 1.6' LT : ~~RT~~

12.7' TO LT EDGE PAVEMENT

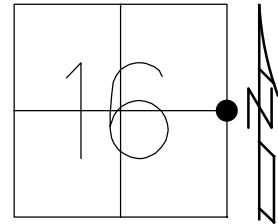
STATION: 505+34.37

HORZ. DATUM: NAD83(2011)

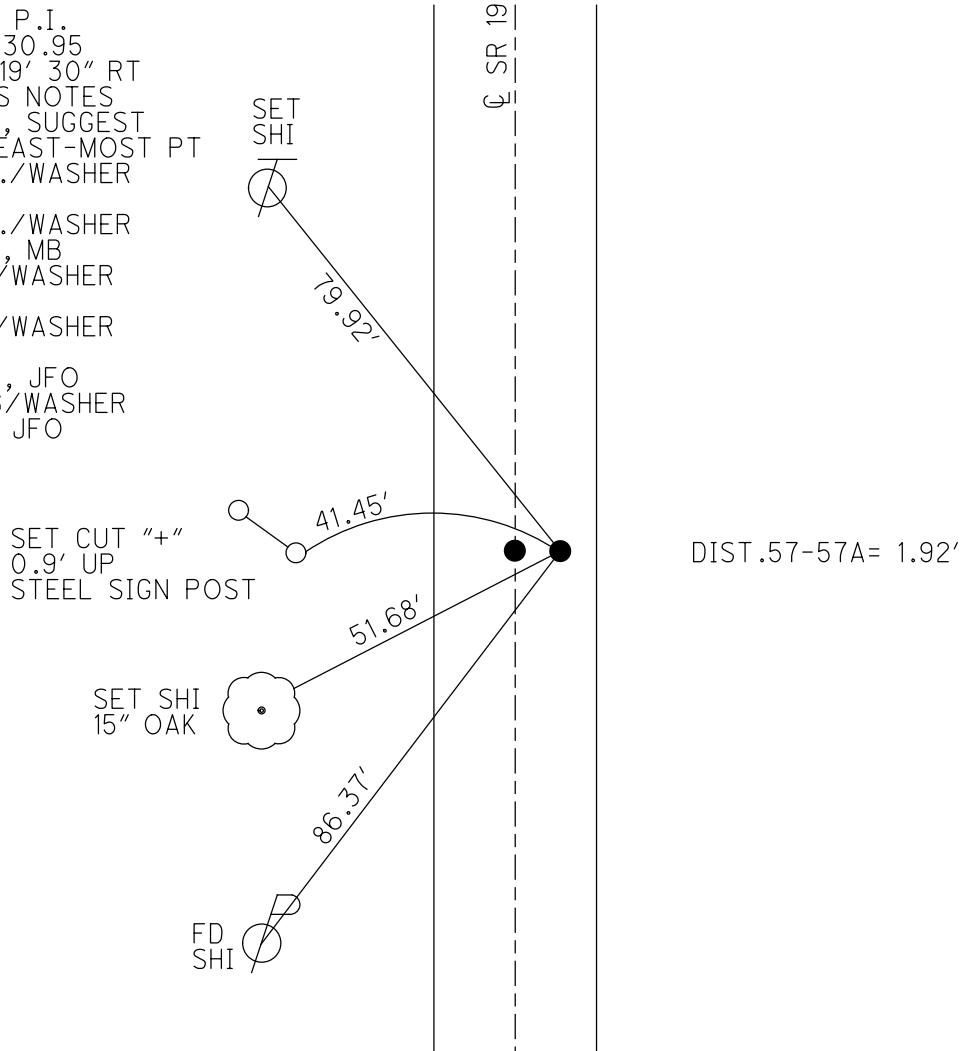
GEOID: NAVD88 2012A

GRID: NORTHING: 534238.535

EASTING: 1826529.218



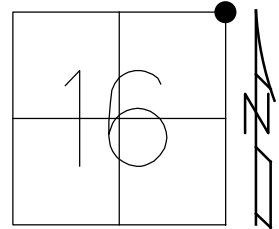
RECORD: P.I.  
 STA 26+30.95  
 $\Delta = 00^\circ 19' 30''$  RT  
 CRONIN'S NOTES  
 8-07-85, SUGGEST  
 P.I. IS EAST-MOST PT  
 SET P.K./WASHER  
 8-9-94  
 SET P.K./WASHER  
 7-29-09, MB  
 FD P.K./WASHER  
 7-15-10  
 FD P.K./WASHER  
 REFA57  
 10-25-16, JFO  
 SET MAG/WASHER  
 10-3-18, JFO



O.D.O.T. DISTRICT 2 SURVEY OFFICE (USE ONLY)

PERSONNEL \_\_\_\_\_ REFERENCE NO. 58 SHEET 6 OF 32  
 NOTES LEU DATE 3/12/18 ROUTE SR 19  
 H.C. O'DONNELL WEATHER CLOUDY COUNTY SENECA  
 R.C. AUBLE TEMP. 31° TOWNSHIP SCIPIO  
 DWG BY MILLER PID 102817 SECTION 16  
 T 2 N R 16 E

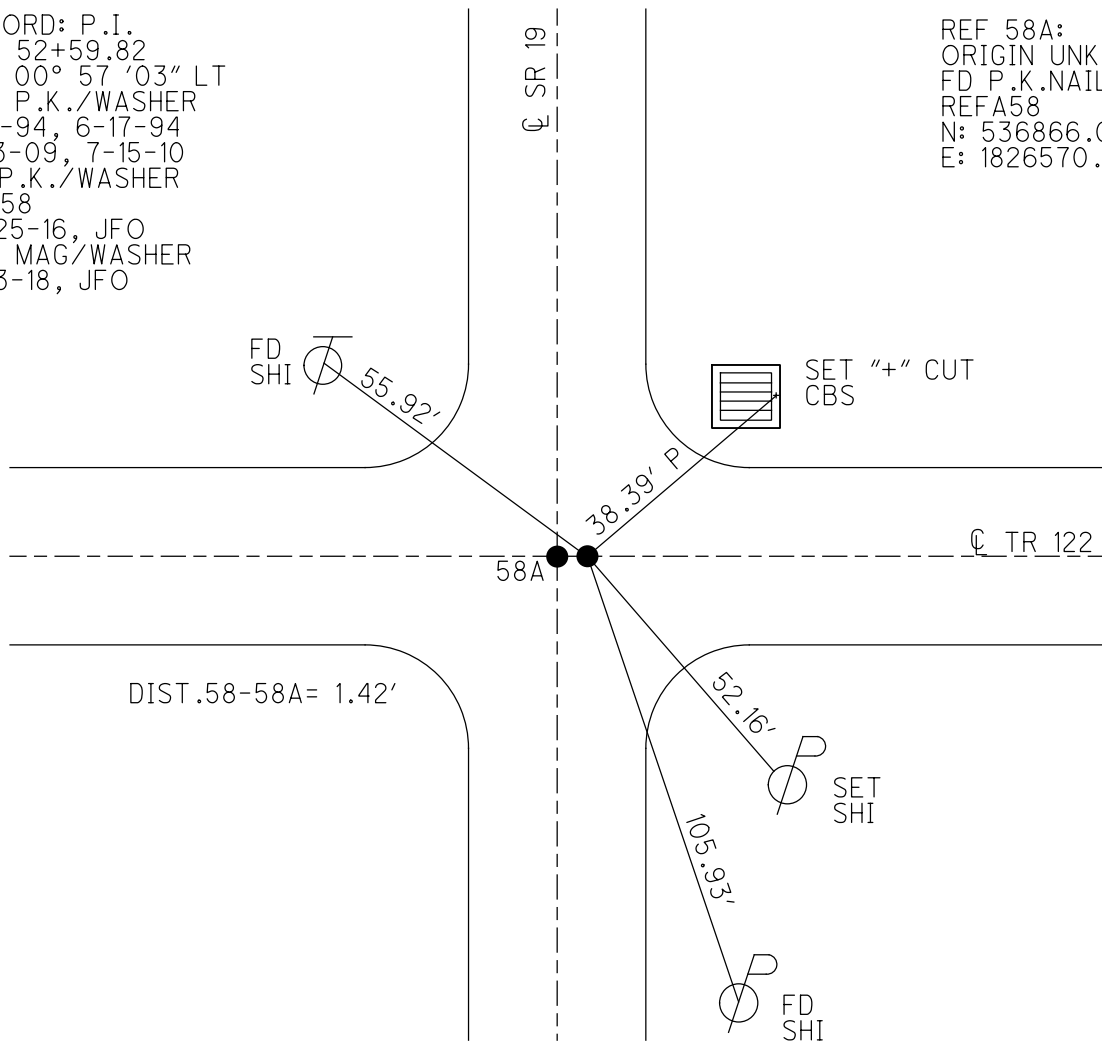
TYPE MONUMENT P.K./WASHER  
 ON SURFACE - ~~BELOW~~ ON  
 OFFSET CL PAVEMENT 2.8' LT : RT  
- TO - EDGE PAVEMENT  
 STATION: 531+62.23



HORIZ.DATUM: NAD83(2011) GEOID: NAVD88 2012A  
 GRID: NORTHING: 536866.104 EASTING: 1826572.328

RECORD: P.I.  
 STA 52+59.82  
 $\Delta = 00^\circ 57' 03''$  LT  
 SET P.K./WASHER  
 8-9-94, 6-17-94  
 7-13-09, 7-15-10  
 FD P.K./WASHER  
 REF58  
 10-25-16, JFO  
 SET MAG/WASHER  
 10-3-18, JFO

REF 58A:  
 ORIGIN UNKNOWN  
 FD P.K.NAIL  
 REFA58  
 N: 536866.027  
 E: 1826570.908

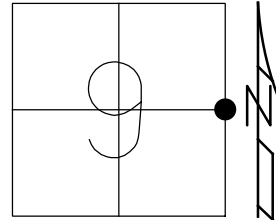


O.D.O.T. DISTRICT 2 SURVEY OFFICE (USE ONLY)

PERSONNEL \_\_\_\_\_ REFERENCE NO. 59 SHEET 7 OF 32  
 NOTES LEU DATE 3/12/18 ROUTE SR 19  
 H.C. O'DONNELL WEATHER PARTLY CLOUDY COUNTY SENECA  
 R.C. AUBLE TEMP. 33° TOWNSHIP SCIPIO  
 DWG BY MILLER PID 102817 SECTION 9  
 T 2 N R 16 E

TYPE MONUMENT MAG/WASHER  
 ON SURFACE - ~~BELOW~~ ON  
 OFFSET  $\odot$  PAVEMENT ON ~~LT:RT~~  
10.2' TO RT EDGE PAVEMENT  
 STATION: 557+54.58

HORZ.DATUM: NAD83(2011) GEOID: NAVD88 2012A  
 GRID: NORTHING: 539458.466 EASTING: 1826575.127



SET TACK  
 1.5' UP COR  
 4x4" WOOD  
 POST #1529

**MB**

112.16'

FD SHI  
 16" PINE

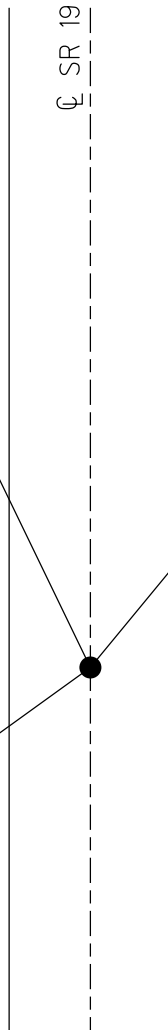
59.23'

SET  
 SHI

55.25'

SR 19

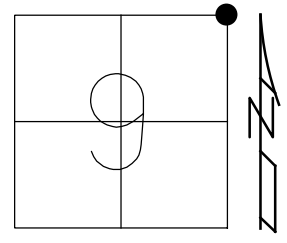
RECORD: P.I.  
 STA 78+47.65  
 $\Delta = 00^\circ 27' RT$   
 REF. FB #58, PG 3  
 POINT IS 5'± SOUTH  
 OF E-W SEC. LINE  
 FD LG R.R. SPIKE  
 7-13-09, MB  
 FD LG R.R. SPIKE  
 7-15-10  
 FD MAG/WASHER  
 REF59  
 10-25-16, JFO  
 SET MAG/WASHER  
 10-3-18, JFO



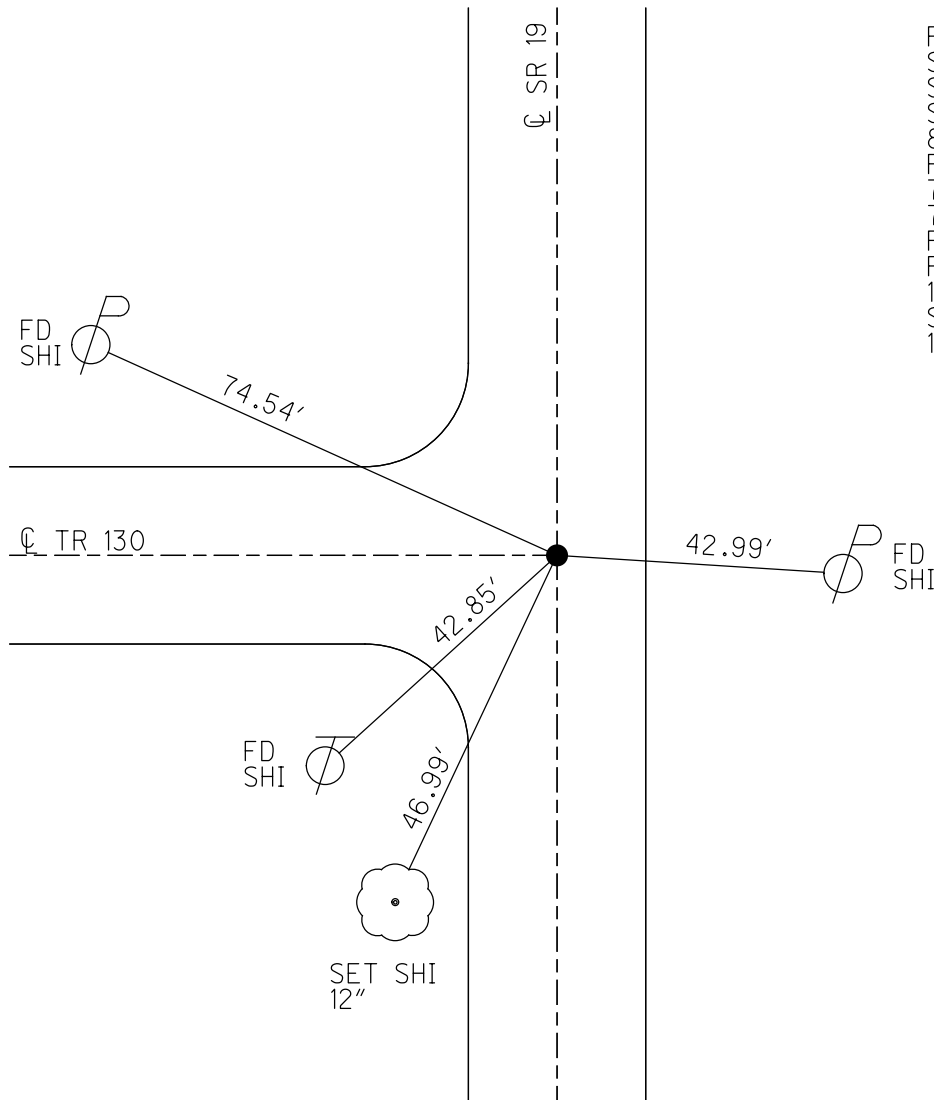
O.D.O.T. DISTRICT 2 SURVEY OFFICE (USE ONLY)

PERSONNEL \_\_\_\_\_ REFERENCE NO. 60 SHEET 8 OF 32  
 NOTES LEU DATE 3/12/18 ROUTE SR 19  
 H.C. O'DONNELL WEATHER PARTY CLOUDY COUNTY SENECA  
 R.C. AUBLE TEMP. 34° TOWNSHIP SCIPPIO  
 DWG BY MILLER PID 102817 SECTION 9  
 T 2 N R 16 E

TYPE MONUMENT P.K.NAIL  
 ON SURFACE - ~~BELOW~~ ON  
 OFFSET ☉ PAVEMENT ON ~~LT:RT~~  
11.2' TO RT EDGE PAVEMENT  
 STATION: 583+16.8



HORIZ.DATUM: NAD83(2011) GEOID: NAVD88 2012A  
 GRID: NORTHING: 542020.595 EASTING: 1826596.551



RECORD:  
 STA. 104+14.45  
 STONE ±18" BELOW  
 SET P.K./WASHER  
 8-9-94  
 FD P.K./WASHER  
 7-13-09, MB  
 7/15/10  
 FD P.K.NAIL  
 REF60  
 10-25-26, JFO  
 SET MAG/WASHER  
 10-3-18, JFO

O.D.O.T. DISTRICT 2 SURVEY OFFICE (USE ONLY)

PERSONNEL

REFERENCE NO. 61

SHEET 9 OF 32

NOTES LEU

DATE 3/12/18

ROUTE SR 19

H.C. O'DONNELL

WEATHER PARTLY CLOUDY

COUNTY SENECA

R.C. AUBLE

TEMP. 34°

TOWNSHIP SCIPIO

SECTION 4

DWG BY MILLER PID 102817

T 2 N R 16 E

TYPE MONUMENT P.K./WASHER

ON SURFACE - ~~BELOW~~ ON

OFFSET  $\text{C}$  PAVEMENT ON ~~LT:RT~~

10.4' TO LT EDGE PAVEMENT

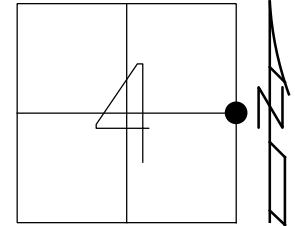
STATION: 611+65.46

HORIZ.DATUM: NAD83(2011)

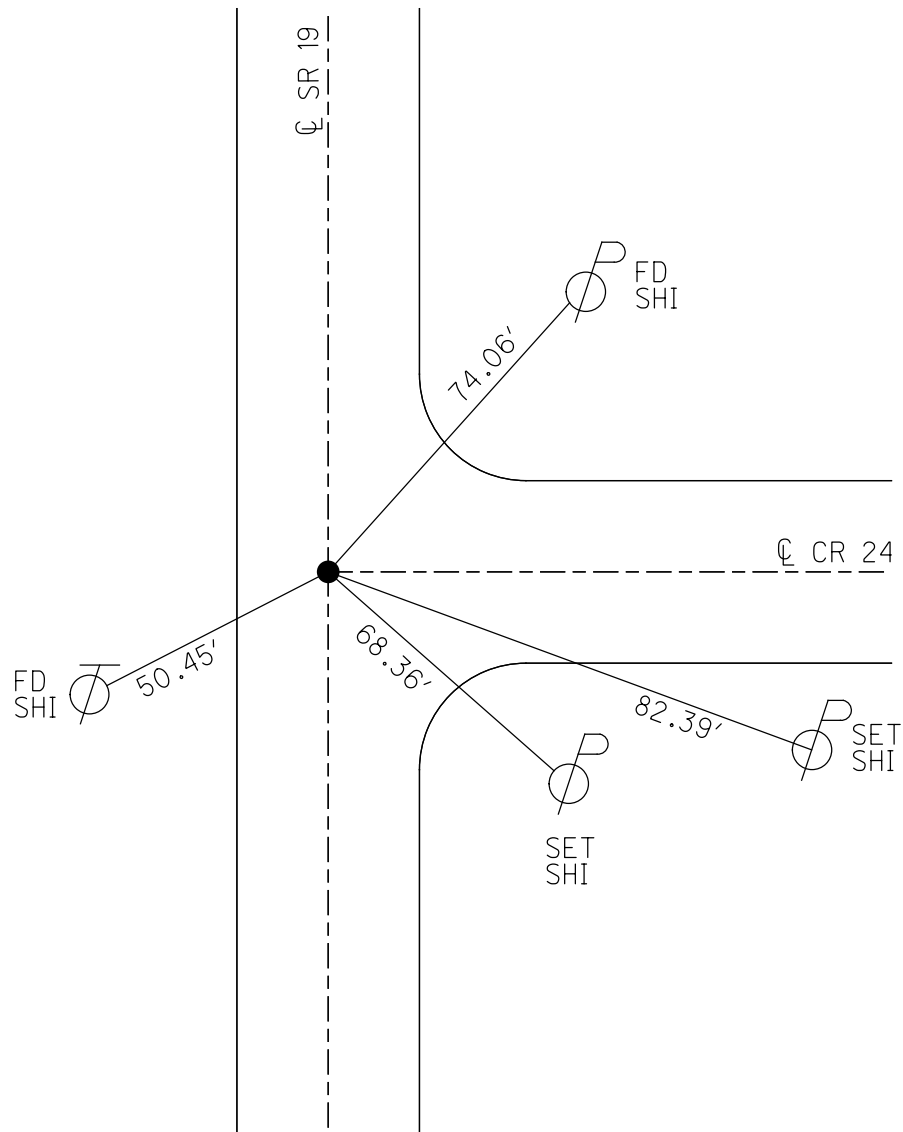
GEOID: NAVD88 2012A

GRID: NORTHING: 544869.154

EASTING: 1826620.174



RECORD: P.I.  
 $\Delta = 00^{\circ}06'$   
 STA. 132+63.08  
 IPIPE SLANTED ATOP  
 STONE  $\pm 16''$  BELOW  
 8-7-85  
 SET P.K./WASHER  
 7-21-94  
 7-13-09, MB  
 7-15-10  
 FD P.K./WASHER  
 4" DOWN  
 REF61  
 10-25-16, JFO  
 SET MAG/WASHER  
 10-3-18, JFO



O.D.O.T. DISTRICT 2 SURVEY OFFICE (USE ONLY)

PERSONNEL

REFERENCE NO. 61 A

SHEET 10 OF 32

NOTES LOEHRKE  
 H.C. CANTERBURY  
 R.C. HERMILLER

DATE 7/21/94  
 WEATHER CLOUDY  
 TEMP. 85°

ROUTE SR 19  
 COUNTY SENECA  
 TOWNSHIP SCIPIO  
 SECTION 3  
 T 3 N R 16 E

DWG BY MILLER PID 102817

TYPE MONUMENT MAG NAIL

~~ON SURFACE~~ - BELOW ON

OFFSET  $\varnothing$  PAVEMENT ON LT : ~~RT~~

- TO - EDGE PAVEMENT

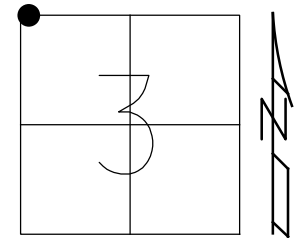
STATION: 641+51.79

HORZ.DATUM: NAD83(2011)

GEOID: NAVD88 2012A

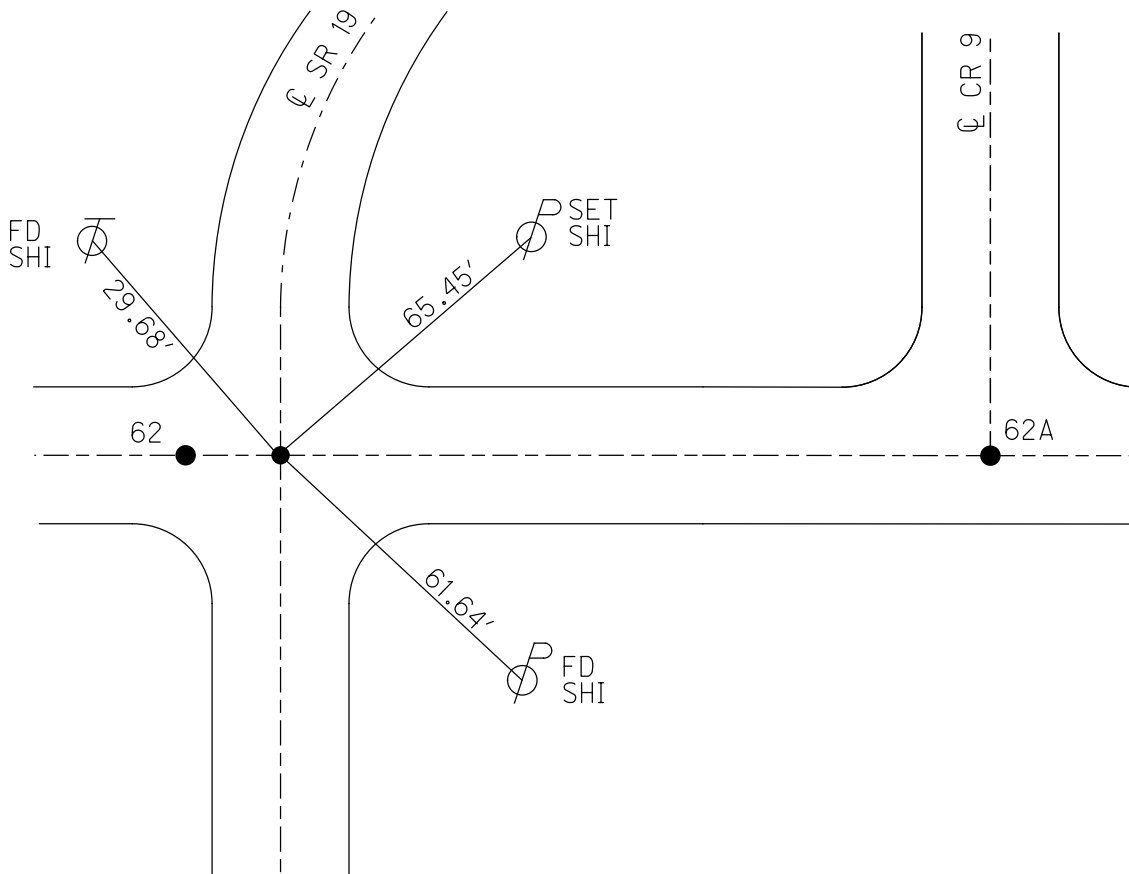
GRID: NORTHING: 547854.610

EASTING: 1826656.264



RECORD:  
 FD MAG NAIL  
 REFB61  
 10-3-18, JFO

DIST.  
 61A-62= 16.32'  
 61A-62A= 211.42'  
 RECORD= 227.75'



O.D.O.T. DISTRICT 2 SURVEY OFFICE (USE ONLY)

PERSONNEL

REFERENCE NO. 62

SHEET 11 OF 32

NOTES LEU

DATE 3/12/18

ROUTE SR 19

H.C. O'DONNELL

WEATHER PARTY CLOUDY

COUNTY SENECA

R.C. AUBLE

TEMP. 34°

TOWNSHIP SCIPIO

SECTION 4

DWG BY MILLER PID 102817

T 3 N R 16 E

TYPE MONUMENT IPIN

~~ON SURFACE~~ - BELOW 3"

OFFSET  $\varnothing$  PAVEMENT 15.8' LT : ~~RT~~

- TO - EDGE PAVEMENT

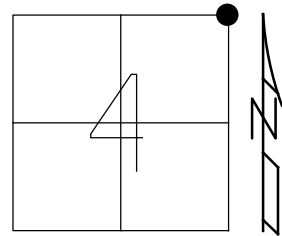
STATION: 641+50.53

HORZ. DATUM: NAD83(2011)

GEOID: NAVD88 2012A

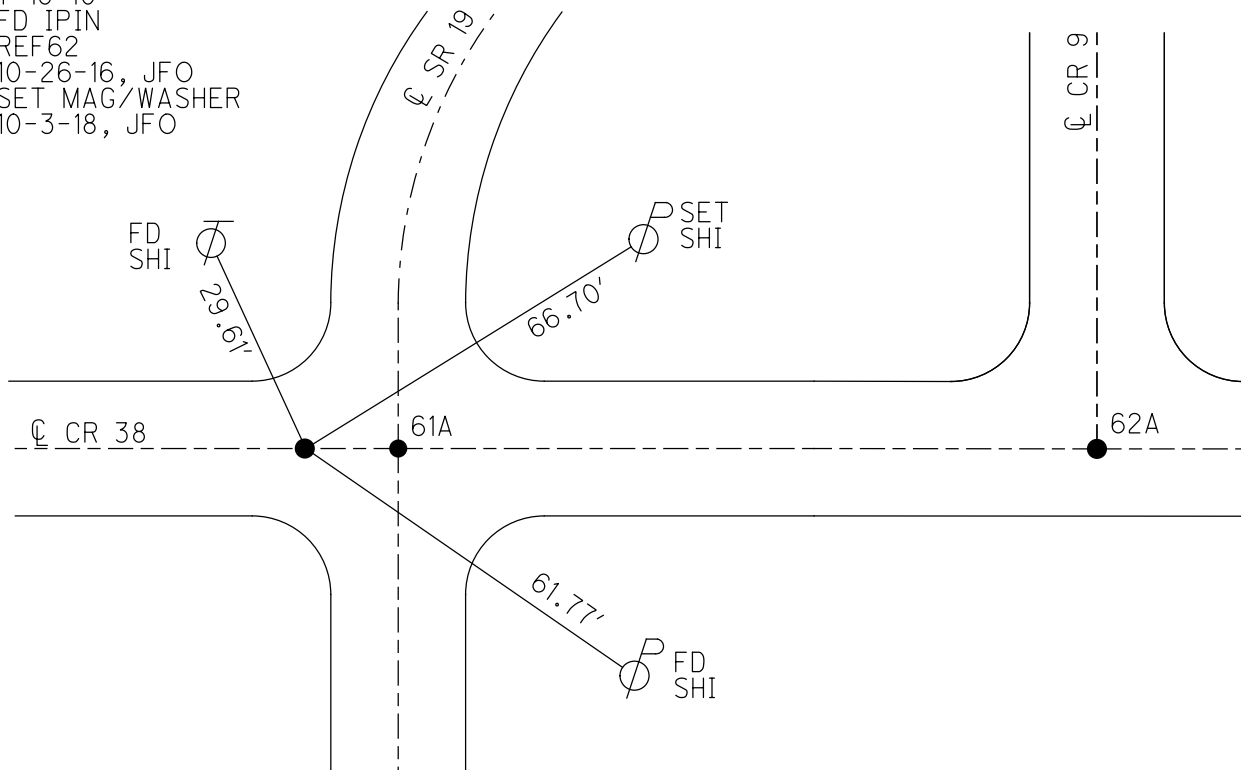
GRID: NORTHING: 547854.160

EASTING: 1826639.953



RECORD: P.I.  
 $\Delta = 13^{\circ}26'$  RT  
 STA. 162+48.50  
 FD IPIN ATOP  
 STONE 15"± BELOW  
 8-8-85  
 SET P.K./WASHER  
 7-21-94  
 FD P.K./WASHER  
 7-14-09, MB  
 7-15-10  
 FD IPIN  
 REF62  
 10-26-16, JFO  
 SET MAG/WASHER  
 10-3-18, JFO

DIST.  
 61A-62= 16.32'  
 61A-62A= 211.42'  
 RECORD= 227.75'



O.D.O.T. DISTRICT 2 SURVEY OFFICE (USE ONLY)

PERSONNEL

REFERENCE NO. 62 A

SHEET 12 OF 32

NOTES MOSER

DATE 07/14/09

ROUTE SR 19

H.C. BARNHISEL

WEATHER CLOUDY

COUNTY SENECA

R.C. MOSER

TEMP. 80°

TOWNSHIP ADAMS

SECTION 33

DWG BY MILLER

PID 102817

T 3 N R 16 E

TYPE MONUMENT IPIN

~~ON SURFACE~~ - BELOW 3"

OFFSET  $\phi$  PAVEMENT 15.8' LT : ~~RT~~

- TO - EDGE PAVEMENT

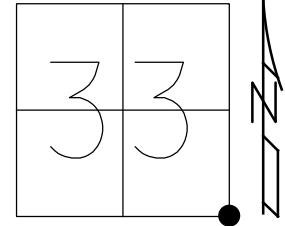
STATION: 641+50.53

HORZ.DATUM: NAD83(2011)

GEOID: NAVD88 2012A

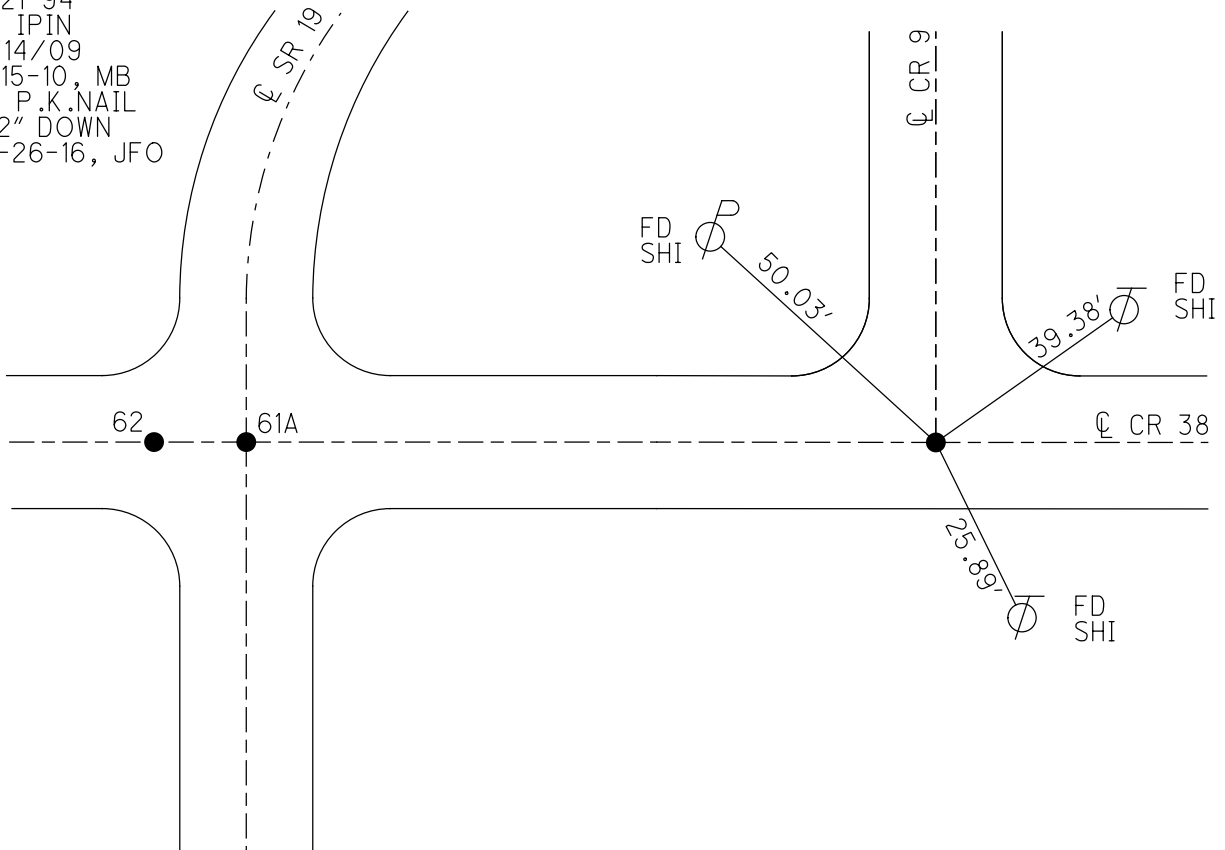
GRID: NORTHING: 547852.156

EASTING: 1826867.672



RECORD:  
 FD TACKED HUB  
 ATOP HUB  
 8-8-85  
 REC TIES CROSSED  
 DID NOT RESET  
 7-21-94  
 FD IPIN  
 7/14/09  
 7-15-10, MB  
 FD P.K.NAIL  
 1/2" DOWN  
 10-26-16, JFO

DIST.  
 61A-62= 16.32'  
 61A-62A= 211.42'  
 RECORD= 227.75'





O.D.O.T. DISTRICT 2 SURVEY OFFICE (USE ONLY)

PERSONNEL

REFERENCE NO. 63

SHEET 13 OF 32

NOTES LEU

DATE 3/12/18

ROUTE SR 19

H.C. O'DONNELL

WEATHER PARTY CLOUDY

COUNTY SENECA

R.C. AUBLE

TEMP. 34°

TOWNSHIP ADAMS

SECTION 33

DWG BY MILLER PID 102817

T 3 N R 16 E

TYPE MONUMENT IPIN W/FLATHEAD

~~ON SURFACE~~ - BELOW 4"

OFFSET  $\odot$  PAVEMENT 19.5'  $\pm$  : RT

8.5' RT TO RT EDGE PAVEMENT

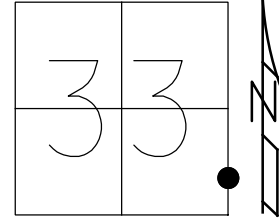
STATION: 650+86.82

HORZ.DATUM: NAD83(2011)

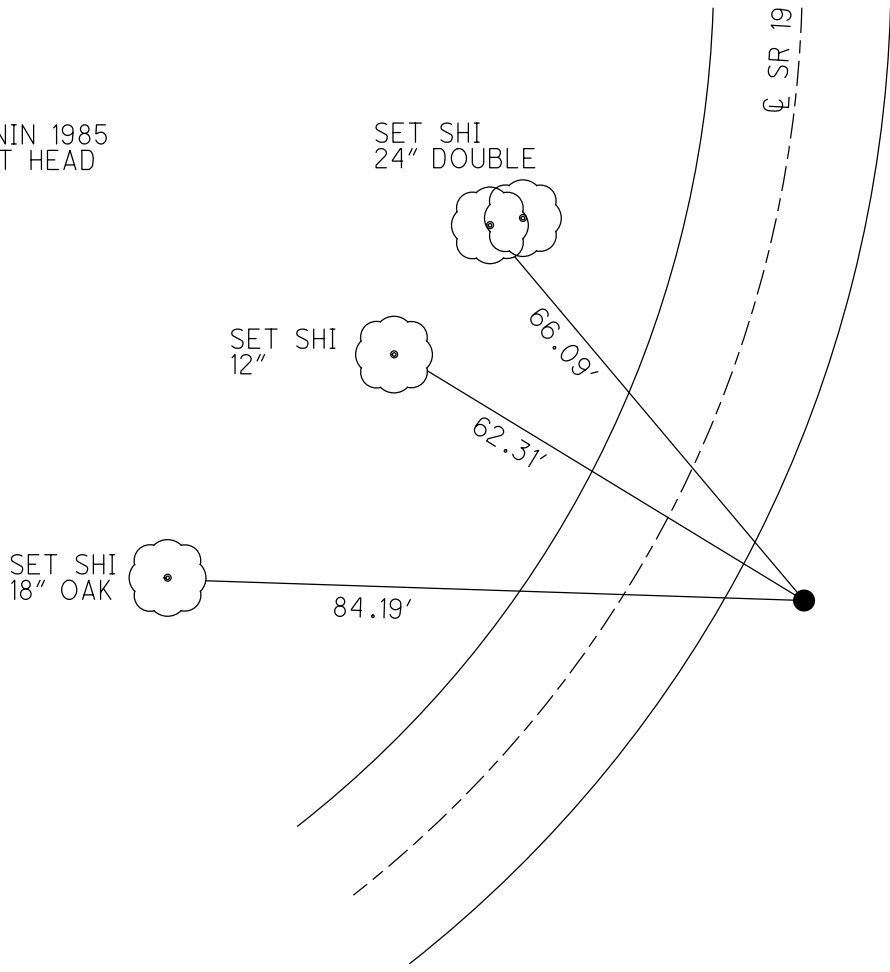
GEOID: NAVD88 2012A

GRID: NORTHING: 548765.785

EASTING: 1826864.042



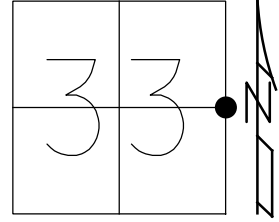
RECORD: P.I.  
 STA. 171+72.64  
 $\Delta = 13^{\circ}58'$  LT  
 1934 PLANS  
 STA 171+84.70  
 $\Delta = 14^{\circ}02'$  LT  
 MEAS. BY CRONIN 1985  
 FD IPIN W/FLAT HEAD  
 4" DOWN  
 FEF63  
 10-26-16, JFO



O.D.O.T. DISTRICT 2 SURVEY OFFICE (USE ONLY)

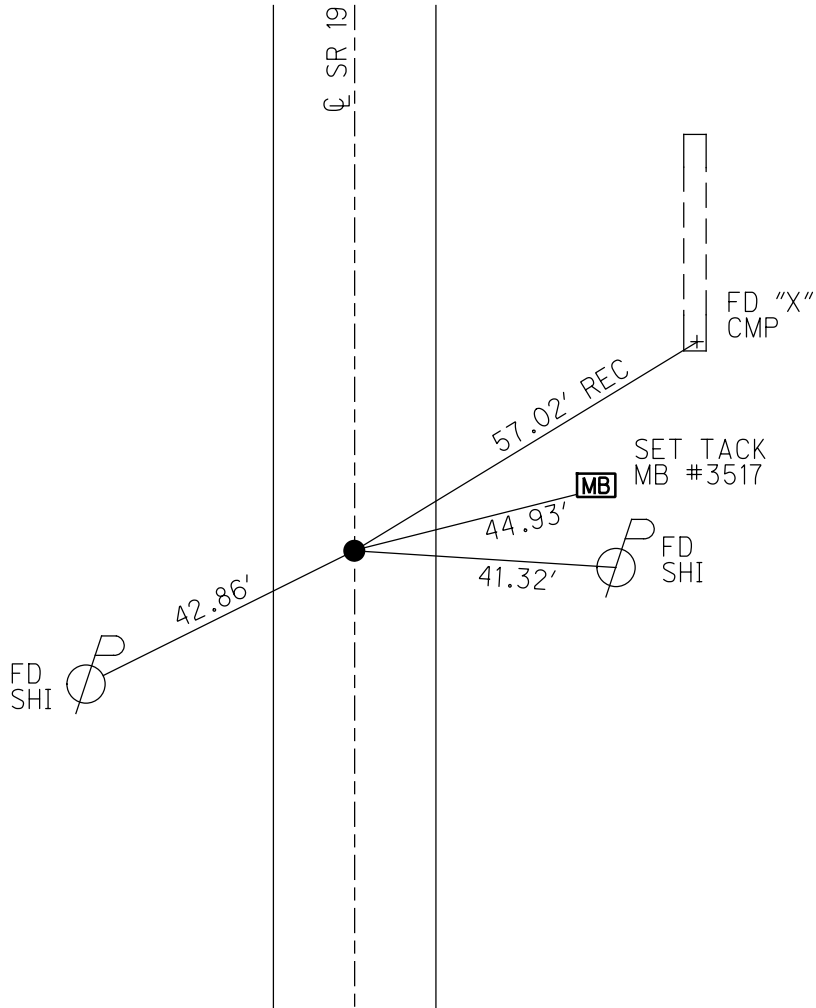
PERSONNEL \_\_\_\_\_ REFERENCE NO. 64 SHEET 14 OF 32  
 NOTES RHOADES DATE 3/14/18 ROUTE SR 19  
 H.C. O'DONNELL WEATHER CLOUDY COUNTY SENECA  
 R.C. RHOADES TEMP. 26° TOWNSHIP ADAMS  
 DWG BY MILLER PID 102817 SECTION 33  
 T 3 N R 16 E

TYPE MONUMENT P.K./WASHER  
~~ON SURFACE~~ - BELOW 4"  
 OFFSET CL PAVEMENT ON ~~LT:RT~~  
10.4' TO RT EDGE PAVEMENT  
 STATION: 668+25.06



HORIZ.DATUM: NAD83(2011) GEOID: NAVD88 2012A  
 GRID: NORTHING: 550506.842 EASTING: 1826857.040

RECORD: PI.  
 STA 189+14.66  
 $\Delta = 00^{\circ}04' LT$   
 STONE  
 9 1/2± BELOW  
 8-8-85  
 SET P.K./WASHER  
 7-21-94  
 7-14-09, MB  
 7-15-10  
 FD P.K./WASHER  
 4" DOWN  
 REF64  
 10-26-16, JFO  
 SET MAG/WASHER  
 10-3-18, JFO



O.D.O.T. DISTRICT 2 SURVEY OFFICE (USE ONLY)

PERSONNEL \_\_\_\_\_ REFERENCE NO. 65 SHEET 15 OF 32  
 NOTES RHOADES DATE 3/14/18 ROUTE SR 19  
 H.C. O'DONNELL WEATHER CLOUDY COUNTY SENECA  
 R.C. RHOADES TEMP. 26° TOWNSHIP ADAMS  
 DWG BY MILLER PID 102817 SECTION 28  
 T 3 N R 16 E

TYPE MONUMENT P.K./WASHER

~~ON SURFACE~~ - BELOW 1"

OFFSET  $\varnothing$  PAVEMENT 1.2'  $\pm$  : RT

- TO - EDGE PAVEMENT

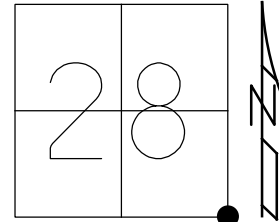
STATION: 694+86.88

HORZ. DATUM: NAD83(2011)

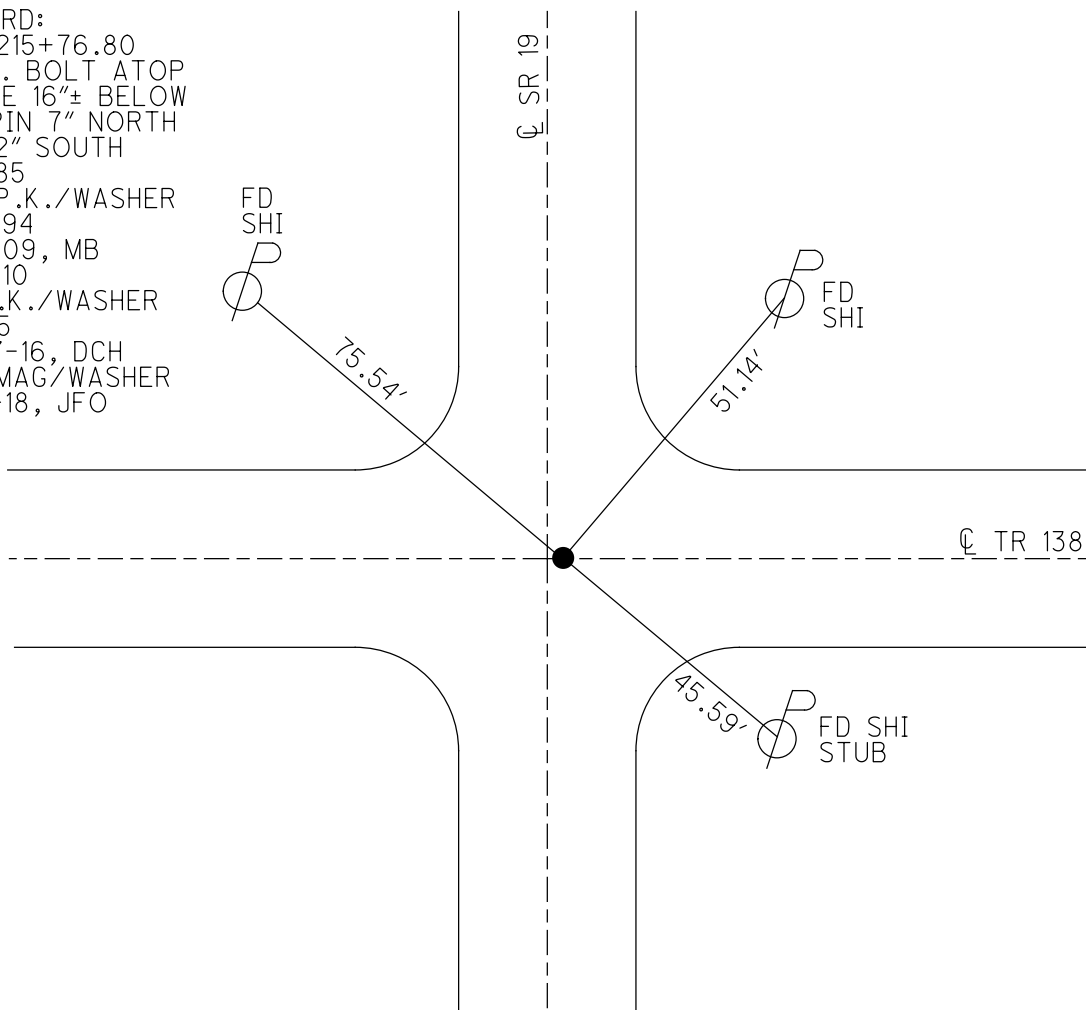
GEOID: NAVD88 2012A

GRID: NORTHING: 553168.642

EASTING: 1826846.690



RECORD:  
 STA 215+76.80  
 GALV. BOLT ATOP  
 STONE 16"± BELOW  
 FD IPIN 7" NORTH  
 HUB 2" SOUTH  
 8-8-85  
 SET P.K./WASHER  
 7-21-94  
 7-14-09, MB  
 7-15-10  
 FD P.K./WASHER  
 REF65  
 10-27-16, DCH  
 SET MAG/WASHER  
 10-3-18, JFO



O.D.O.T. DISTRICT 2 SURVEY OFFICE (USE ONLY)

PERSONNEL

REFERENCE NO. 66

SHEET 16 OF 32

NOTES RHOADES

DATE 3/14/18

ROUTE SR 19

H.C. O'DONNELL

WEATHER CLOUDY

COUNTY SENECA

R.C. RHOADES

TEMP. 26°

TOWNSHIP ADAMS

SECTION 28

DWG BY MILLER

PID 102817

T 3 N R 16 E

TYPE MONUMENT P.K./WASHER

ON SURFACE - ~~BELOW~~ ON

OFFSET  $\phi$  PAVEMENT 0.5' LT : ~~RT~~

9.5' TO LT EDGE PAVEMENT

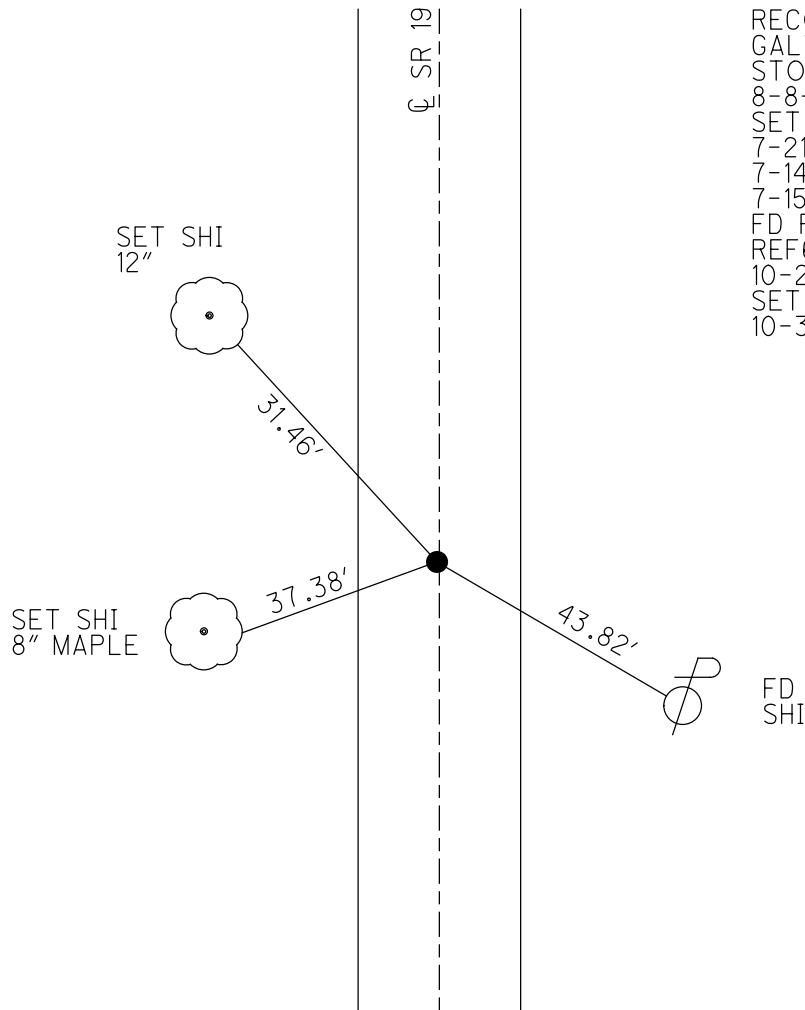
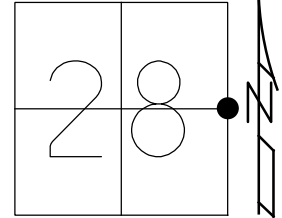
STATION: 721+48.61

HORZ.DATUM: NAD83(2011)

GEOID: NAVD88 2012A

GRID: NORTHING: 555830.293

EASTING: 1826826.480

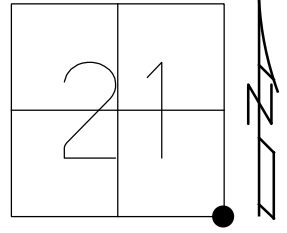


RECORD:  
 GALV. BOLT ATOP  
 STONE 15"± BELOW  
 8-8-85  
 SET P.K./WASHER  
 7-21-94  
 7-14-09, MB  
 7-15-10  
 FD P.K./WASHER  
 REF66  
 10-27-16, DCH  
 SET MAG/WASHER  
 10-3-18, JFO

O.D.O.T. DISTRICT 2 SURVEY OFFICE (USE ONLY)

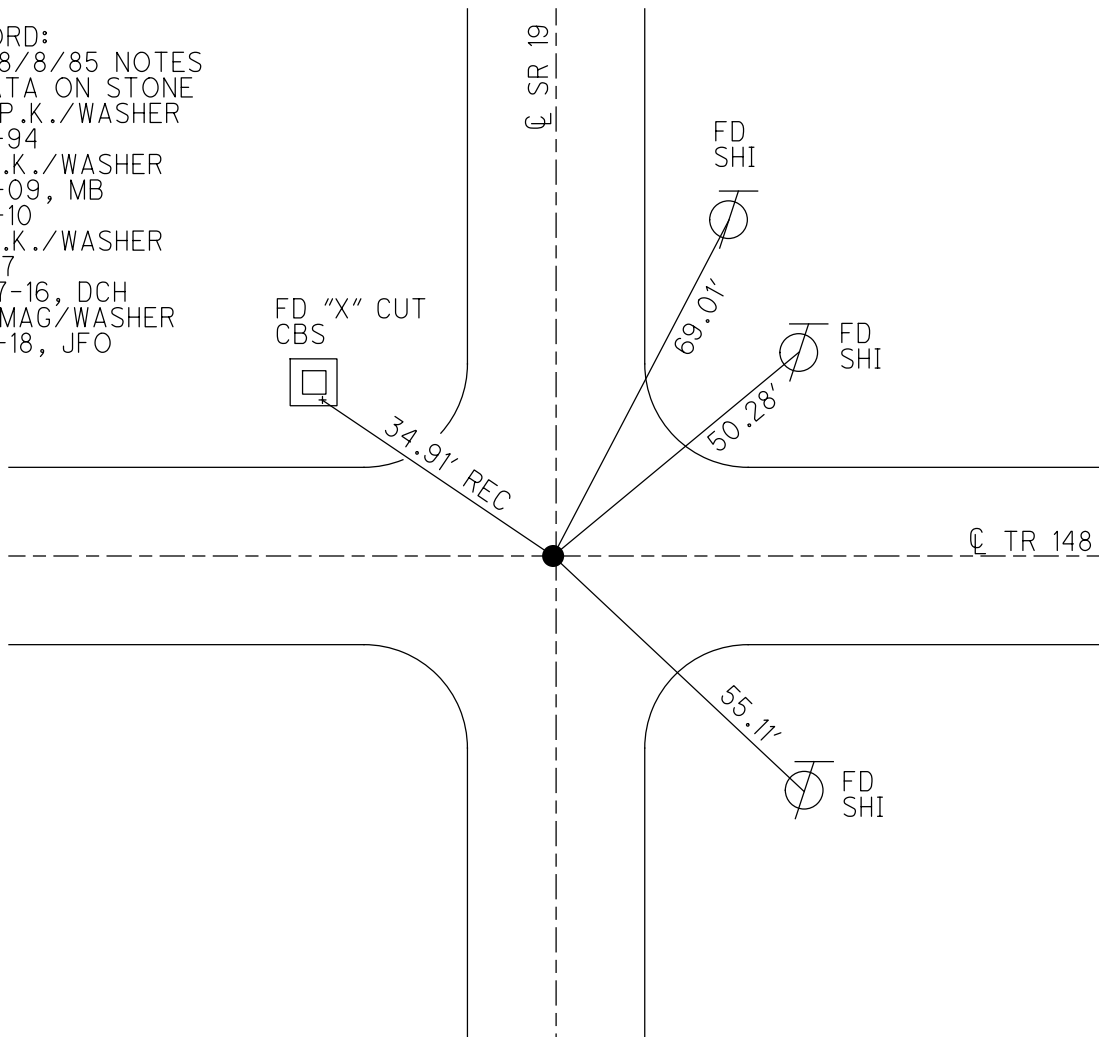
PERSONNEL \_\_\_\_\_ REFERENCE NO. 67 SHEET 17 OF 32  
 NOTES RHOADES DATE 3/14/18 ROUTE SR 19  
 H.C. O'DONNELL WEATHER CLOUDY COUNTY SENECA  
 R.C. RHOADES TEMP. 26° TOWNSHIP ADAMS  
 DWG BY MILLER PID 102817 SECTION 21  
 T 3 N R 16 E

TYPE MONUMENT P.K./WASHER  
 ON SURFACE - ~~BELOW~~ ON \_\_\_\_\_  
 OFFSET  $\odot$  PAVEMENT 0.5' LT : ~~RT~~  
 \_\_\_\_\_ TO \_\_\_\_\_ EDGE PAVEMENT  
 STATION: 748+16.75



HORZ.DATUM: NAD83(2011) GEOID: NAVD88 2012A  
 GRID: NORTHING: 558498.343 EASTING: 1826805.140

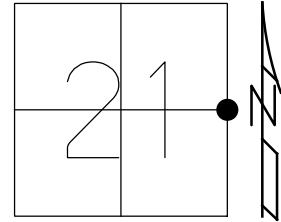
RECORD:  
 SEE 8/8/85 NOTES  
 F/DATE ON STONE  
 SET P.K./WASHER  
 7-21-94  
 FD P.K./WASHER  
 7-14-09, MB  
 7-15-10  
 FD P.K./WASHER  
 REF67  
 10-27-16, DCH  
 SET MAG/WASHER  
 10-3-18, JFO



O.D.O.T. DISTRICT 2 SURVEY OFFICE (USE ONLY)

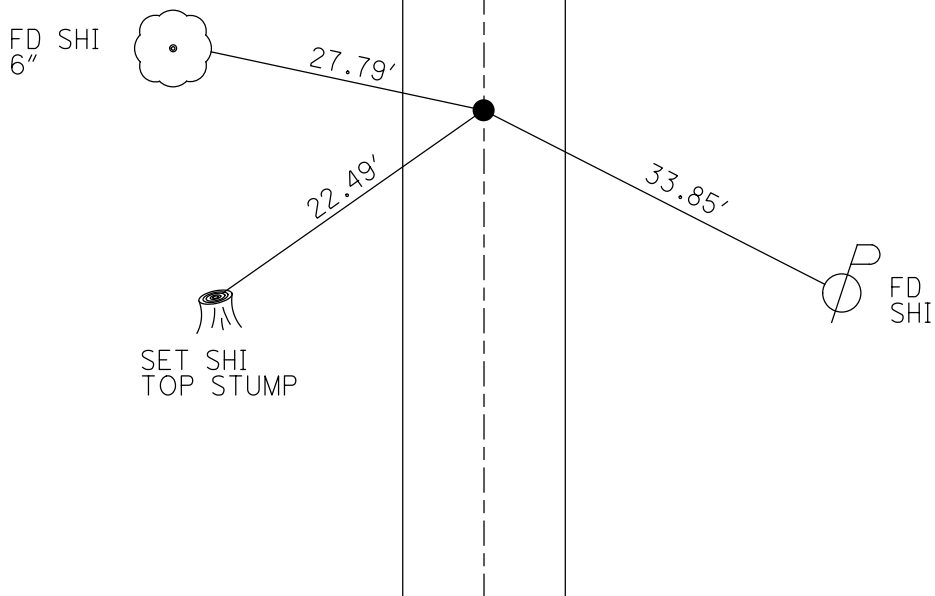
PERSONNEL	REFERENCE NO. <u>68</u>	SHEET <u>18</u> OF <u>32</u>
NOTES <u>RHOADES</u>	DATE <u>3/14/18</u>	ROUTE <u>SR 19</u>
H.C. <u>O'DONNELL</u>	WEATHER <u>CLOUDY</u>	COUNTY <u>SENECA</u>
R.C. <u>RHOADES</u>	TEMP. <u>26°</u>	TOWNSHIP <u>ADAMS</u>
		SECTION <u>21</u>
DWG BY <u>MILLER</u>	PID <u>102817</u>	T <u>3</u> N R <u>16</u> E

TYPE MONUMENT 1 1/2" IPIPE  
~~ON SURFACE~~ - BELOW 6"  
 OFFSET  $\varnothing$  PAVEMENT ON ~~LT:RT~~  
10.8' TO RT EDGE PAVEMENT  
 STATION: 774+67.54



HORZ. DATUM: NAD83(2011) GEOID: NAVD88 2012A  
 GRID: NORTHING: 561148.997 EASTING: 1826777.472

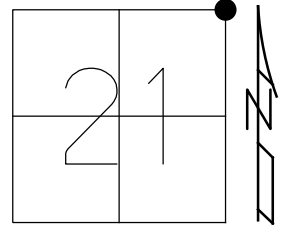
RECORD:  
 GALV. BOLT REMOVED  
 IPIPE ATOP  
 STONE 20"± BELOW  
 8-8-85  
 FD P.K./WASHER  
 7-14-09, MB  
 7-15-10  
 FD 1/2" IPIPE  
 6" BELOW  
 REF68  
 10-27-16, DCH  
 SET MAG/WASHER  
 10-2-18, JFO



O.D.O.T. DISTRICT 2 SURVEY OFFICE (USE ONLY)

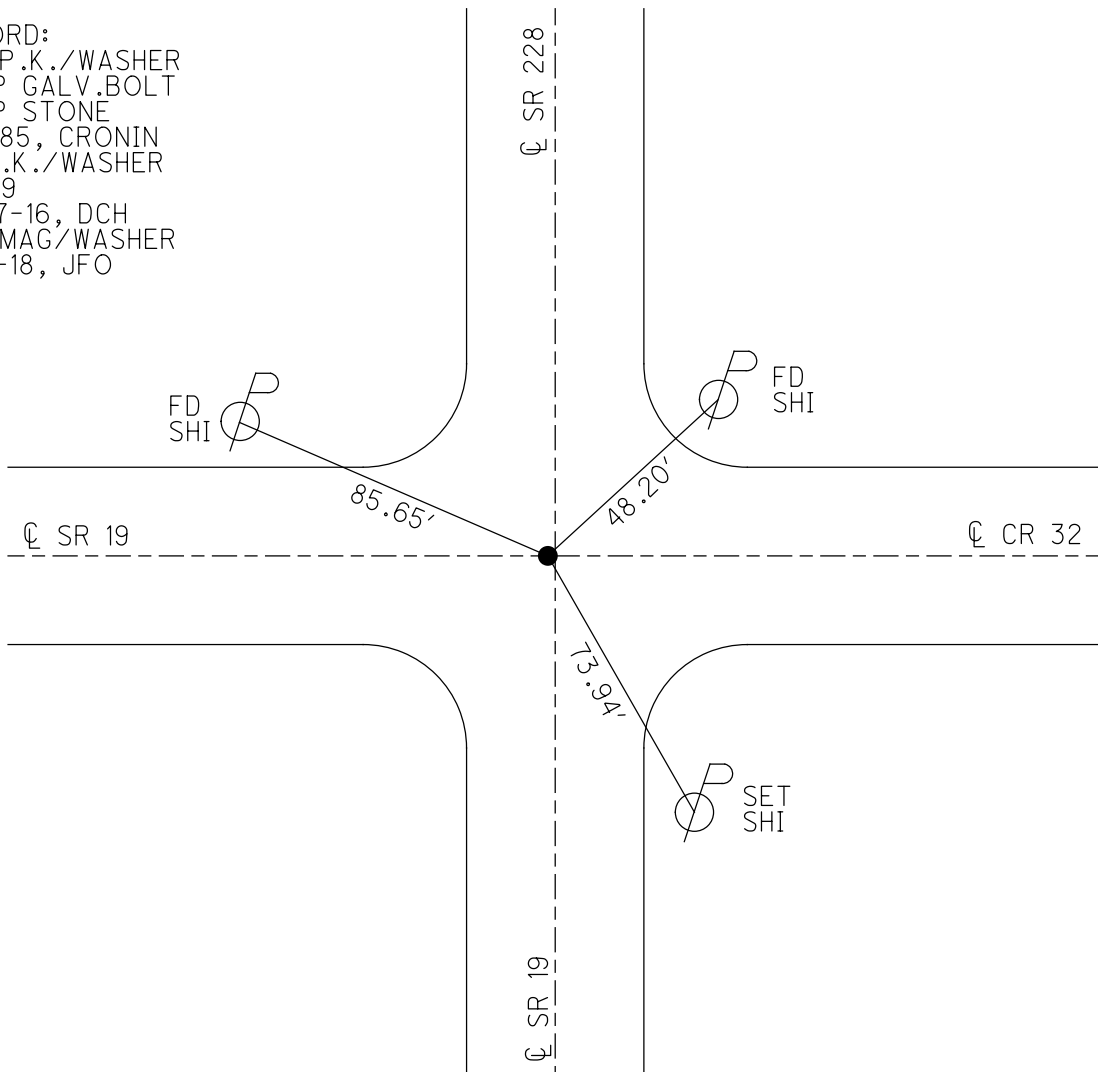
PERSONNEL \_\_\_\_\_ REFERENCE NO. 69 SHEET 19 OF 32  
 NOTES RHOADES DATE 3/14/18 ROUTE SR 19  
 H.C. O'DONNELL WEATHER CLOUDY COUNTY SENECA  
 R.C. RHOADES TEMP. 26° TOWNSHIP ADAMS  
 SECTION 21  
 DWG BY MILLER PID 102817 T 3 N R 16 E

TYPE MONUMENT P.K./WASHER  
 ON SURFACE - ~~BELOW~~ ON  
 OFFSET  $\phi$  PAVEMENT 1' LT : ~~RT~~  
- TO - EDGE PAVEMENT  
 STATION: 801+58.19



HORZ.DATUM: NAD83(2011) GEOID: NAVD88 2012A  
 GRID: NORTHING: 563839.456 EASTING: 1826745.385

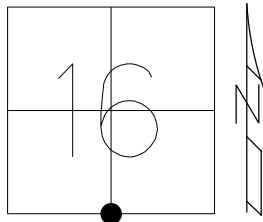
RECORD:  
 SET P.K./WASHER  
 ATOP GALV.BOLT  
 ATOP STONE  
 9-4-85, CRONIN  
 FD P.K./WASHER  
 REF69  
 10-27-16, DCH  
 SET MAG/WASHER  
 10-3-18, JFO



O.D.O.T. DISTRICT 2 SURVEY OFFICE (USE ONLY)

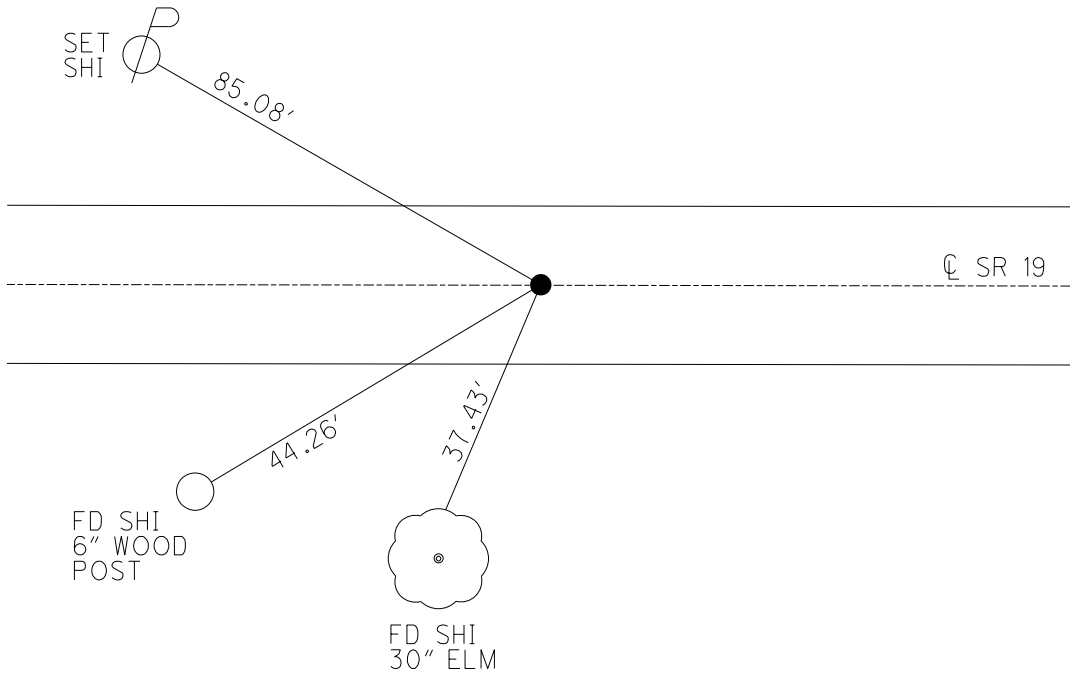
PERSONNEL \_\_\_\_\_ REFERENCE NO. 70 SHEET 18 OF 30  
 NOTES RHOADES DATE 4/26/16 ROUTE SR 19  
 H.C. O'DONNELL WEATHER SUNNY COUNTY SENECA  
 R.C. RHOADES TEMP. 70° TOWNSHIP ADAMS  
 DWG BY MILLER PID 102817 SECTION 16  
 T 3 N R 16 E

TYPE MONUMENT \_\_\_\_\_ P.K./WASHER \_\_\_\_\_  
 ON SURFACE - ~~BELOW~~ \_\_\_\_\_ ON \_\_\_\_\_  
 OFFSET  $\oslash$  PAVEMENT \_\_\_\_\_ ON \_\_\_\_\_ ~~LT~~ : ~~RT~~ \_\_\_\_\_  
9.4' TO LT EDGE PAVEMENT  
 STATION: \_\_\_\_\_ 828+21.34 \_\_\_\_\_



HORZ. DATUM: NAD83(2011) GEOID: NAVD88 2012A  
 GRID: NORTHING: 563831.222 EASTING: 1824082.250

RECORD:  
 SET P.K./WASHER  
 10-02-96  
 FD P.K./WASHER  
 12-15-03, 7-15-09  
 7-15-10  
 FD P.K./WASHER  
 REF 70  
 4-26-16  
 8-23-16, JFO

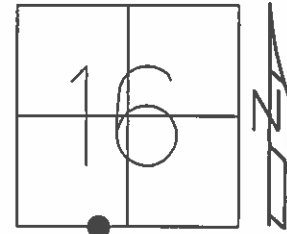




O.D.O.T. DISTRICT 2 SURVEY OFFICE (USE ONLY)

PERSONNEL	REFERENCE NO.	<u>71</u>	SHEET	<u>16</u>	OF	<u>24</u>
NOTES	<u>RHOADES</u>	DATE	<u>4-26-16</u>	ROUTE	<u>SR 19</u>	
H.C.	<u>O'DONNELL</u>	WEATHER	<u>SUNNY</u>	COUNTY	<u>SENECA</u>	
R.C.	<u>RHOADES</u>	TEMP.	<u>70°</u>	TOWNSHIP	<u>ADAMS</u>	
				SECTION	<u>16</u>	
				T	<u>3</u>	R
					<u>16</u>	E

TYPE MONUMENT \_\_\_\_\_ PK/WASHER \_\_\_\_\_  
~~ON SURFACE~~ - BELOW \_\_\_\_\_ ON \_\_\_\_\_  
~~LEFT~~ - CL PAV'T - RIGHT \_\_\_\_\_ 1.4' \_\_\_\_\_  
8.0' TO RT. EDGE PAVEMENT  
 S.L.M. \_\_\_\_\_ 831+72  
 GRID: NORTHING: 563830.440 EASTING: 1823810.5539

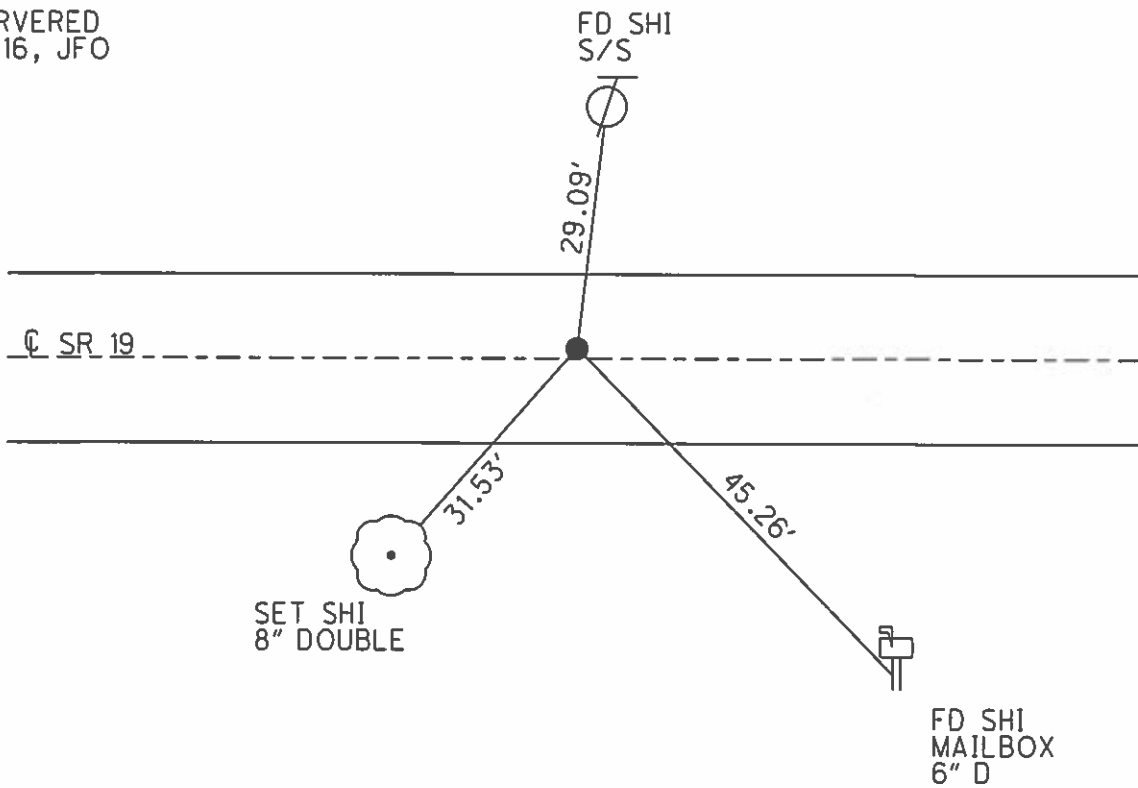


10-02-96 RESET PK/WASHER  
 07-15-09 FD PK/WASHER  
 07-15-10 FD PK/WASHER

PREVENTATIVE MAINTENANCE  
 CHIP & SEAL 2003  
 EXISTING POINT UNCOVERED  
 DATE 12-15-03

FD PK/WASHER  
 GPS, REF 71  
 4-26-16

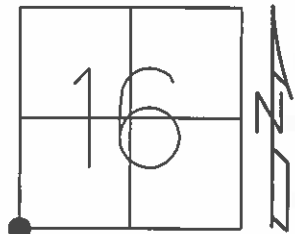
UNCOVERED  
 8-23-16, JFO



O.D.O.T. DISTRICT 2 SURVEY OFFICE (USE ONLY)

PERSONNEL \_\_\_\_\_ REFERENCE NO. 72 SHEET 17 OF 24  
 NOTES RHOADES DATE 4-26-15 ROUTE SR 19  
 H.C. O'DONNELL WEATHER SUNNY COUNTY SENECA  
 R.C. RHOADES TEMP. 70° TOWNSHIP ADAMS  
 \_\_\_\_\_ SECTION 16  
 \_\_\_\_\_ T 3 N R 16 E

TYPE MONUMENT \_\_\_\_\_ PK/WASHER \_\_\_\_\_  
~~ON SURFACE~~ - BELOW ON  
~~LEFT~~ - Q PAV'T - RIGHT 1'  
8.8' TO RT EDGE PAVEMENT  
 S.L.M. 855+68  
 GRID: NORTHING: 563822.9848 EASTING: 1821418.9022

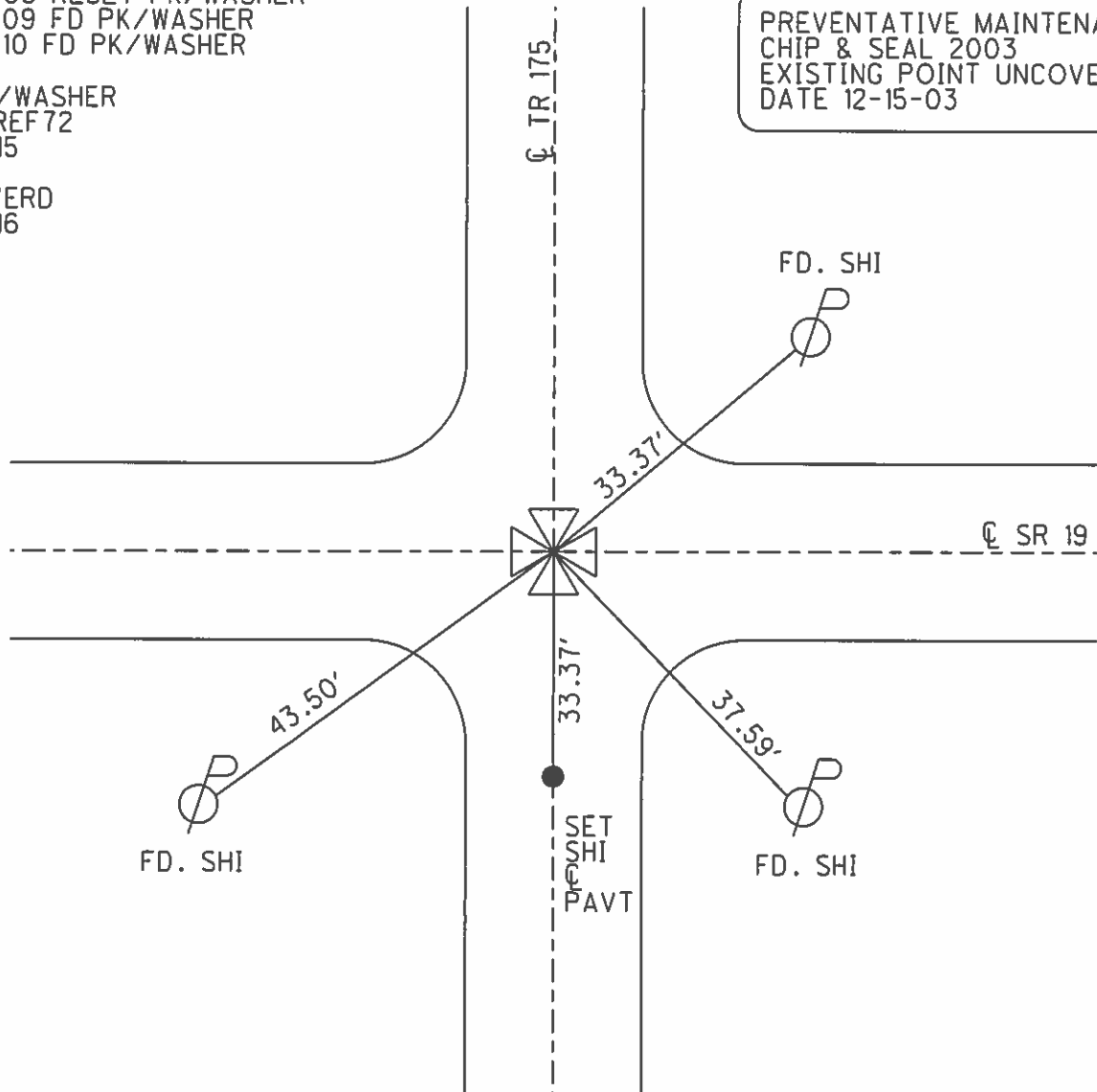


10-02-96 RESET PK/WASHER  
 07-15-09 FD PK/WASHER  
 07-15-10 FD PK/WASHER

FD PK/WASHER  
 GPS, REF72  
 4-26-15

UNCOVERD  
 8-23-16

PREVENTATIVE MAINTENANCE  
 CHIP & SEAL 2003  
 EXISTING POINT UNCOVERED  
 DATE 12-15-03

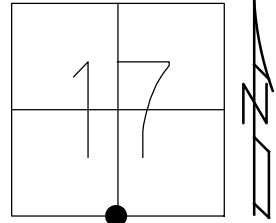


O.D.O.T. DISTRICT 2 SURVEY OFFICE (USE ONLY)

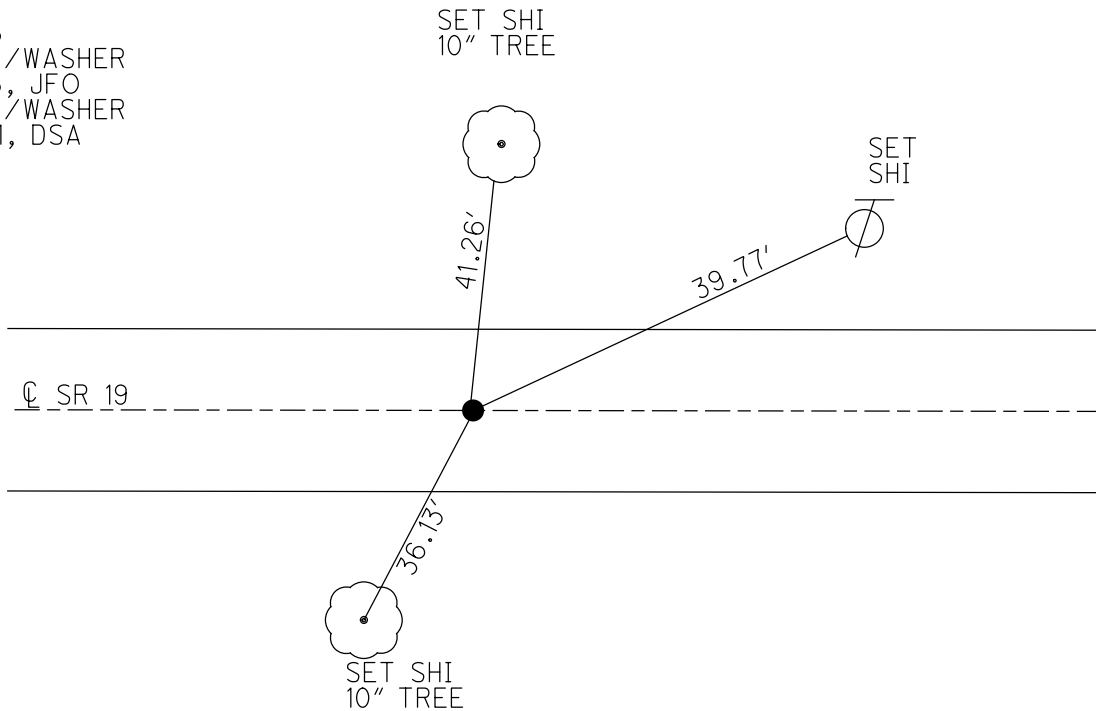
PERSONNEL \_\_\_\_\_ REFERENCE NO. 73 SHEET 23 OF 32  
 NOTES NIESE DATE 7/30/21 ROUTE SR 19  
 H.C. AUBLE WEATHER CLOUDY COUNTY SENECA  
 R.C. NIESE TEMP. 75° TOWNSHIP ADAMS  
 \_\_\_\_\_ SECTION 17  
 DWG BY WHITAKER PID 97424 T 3 N R 16 E

TYPE MONUMENT P.K./WASHER  
 ON SURFACE - BELOW ON  
 OFFSET  $\odot$  PAVEMENT ON LT : RT  
8.5' TO LT EDGE PAVEMENT  
 STATION: 882+41

HORZ. DATUM: NAD83 (2011) GEOID: 2012A  
 GRID: NORTHING: 563856.248 EASTING: 1818750.097



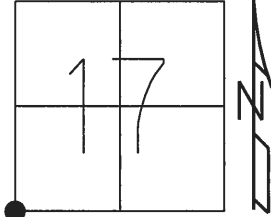
RECORD:  
 FD P.K./WASHER  
 ATOP GALV. BOLT  
 9/4/96, KPM  
 SET P.K./WASHER  
 10-02-96  
 FD P.K./WASHER  
 12-15-03, 7-15-09  
 7-15-10  
 FD P.K./WASHER  
 REF 73  
 4-26-16  
 FD P.K./WASHER  
 8-23-16, JFO  
 FD P.K./WASHER  
 7-30-21, DSA



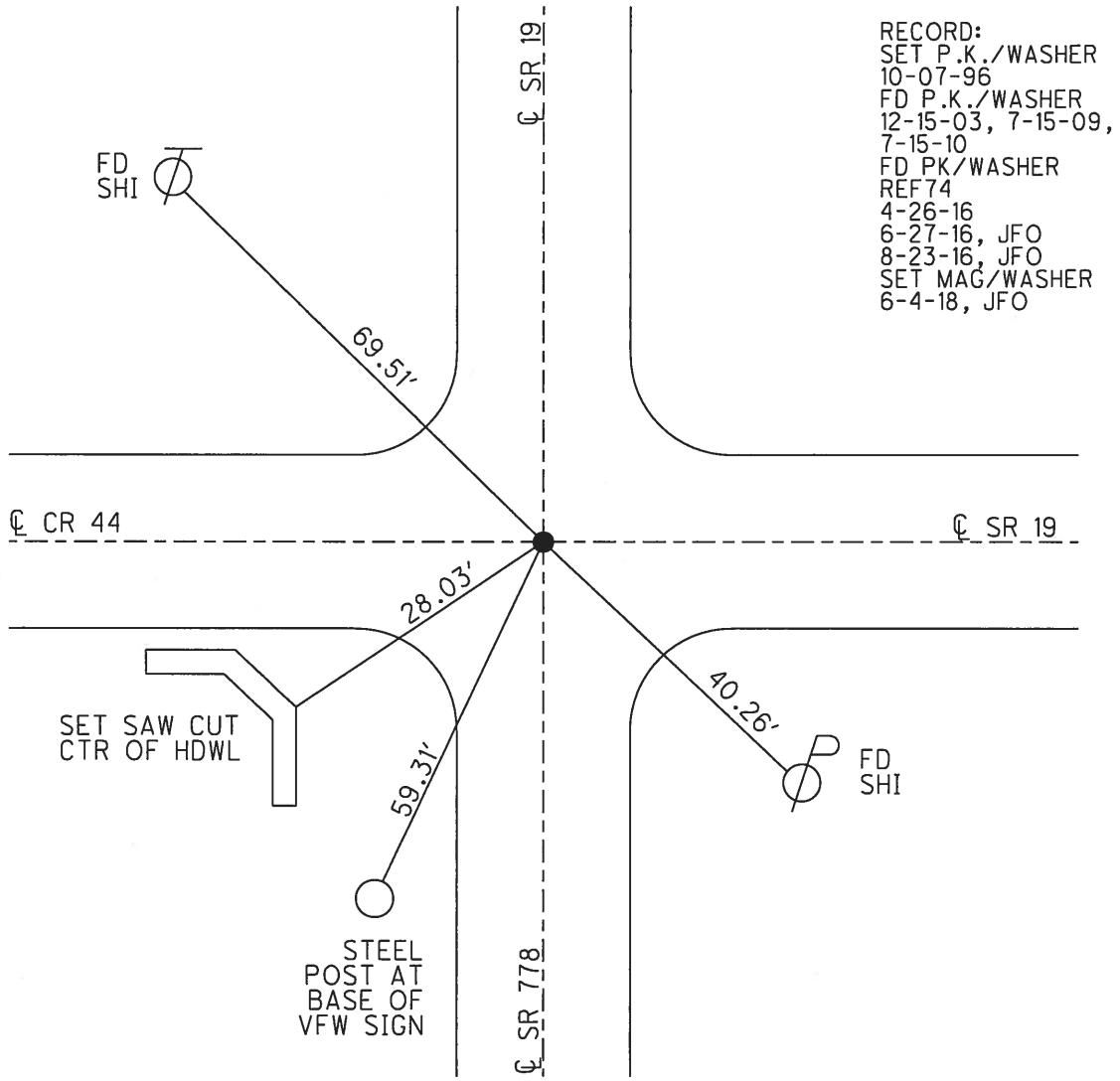
O.D.O.T. DISTRICT 2 SURVEY OFFICE (USE ONLY)

PERSONNEL \_\_\_\_\_ REFERENCE NO. 74 SHEET 19 OF 27  
 NOTES RHOADES DATE 6-4-18 ROUTE SR 19  
 H.C. O'DONNELL WEATHER CLOUDY COUNTY SENECA  
 R.C. TRENKA TEMP. 62° TOWNSHIP ADAMS  
 \_\_\_\_\_ SECTION 17  
 \_\_\_\_\_ T 3 N R 16 E

TYPE MONUMENT MAG/WASHER  
 ON SURFACE - ~~BELOW~~ ON  
 LEFT - ☉ PAV'T - RIGHT ON  
9.0' TO LT EDGE PAVEMENT  
 S.L.M. 908+68.80



GRID: NORTHING: 563918.290 EASTING: 1816026.018

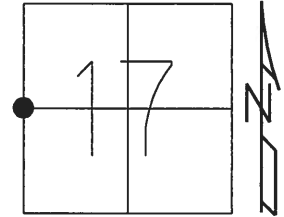


RECORD:  
 SET P.K./WASHER  
 10-07-96  
 FD P.K./WASHER  
 12-15-03, 7-15-09,  
 7-15-10  
 FD PK/WASHER  
 REF74  
 4-26-16  
 6-27-16, JFO  
 8-23-16, JFO  
 SET MAG/WASHER  
 6-4-18, JFO

O.D.O.T. DISTRICT 2 SURVEY OFFICE (USE ONLY)

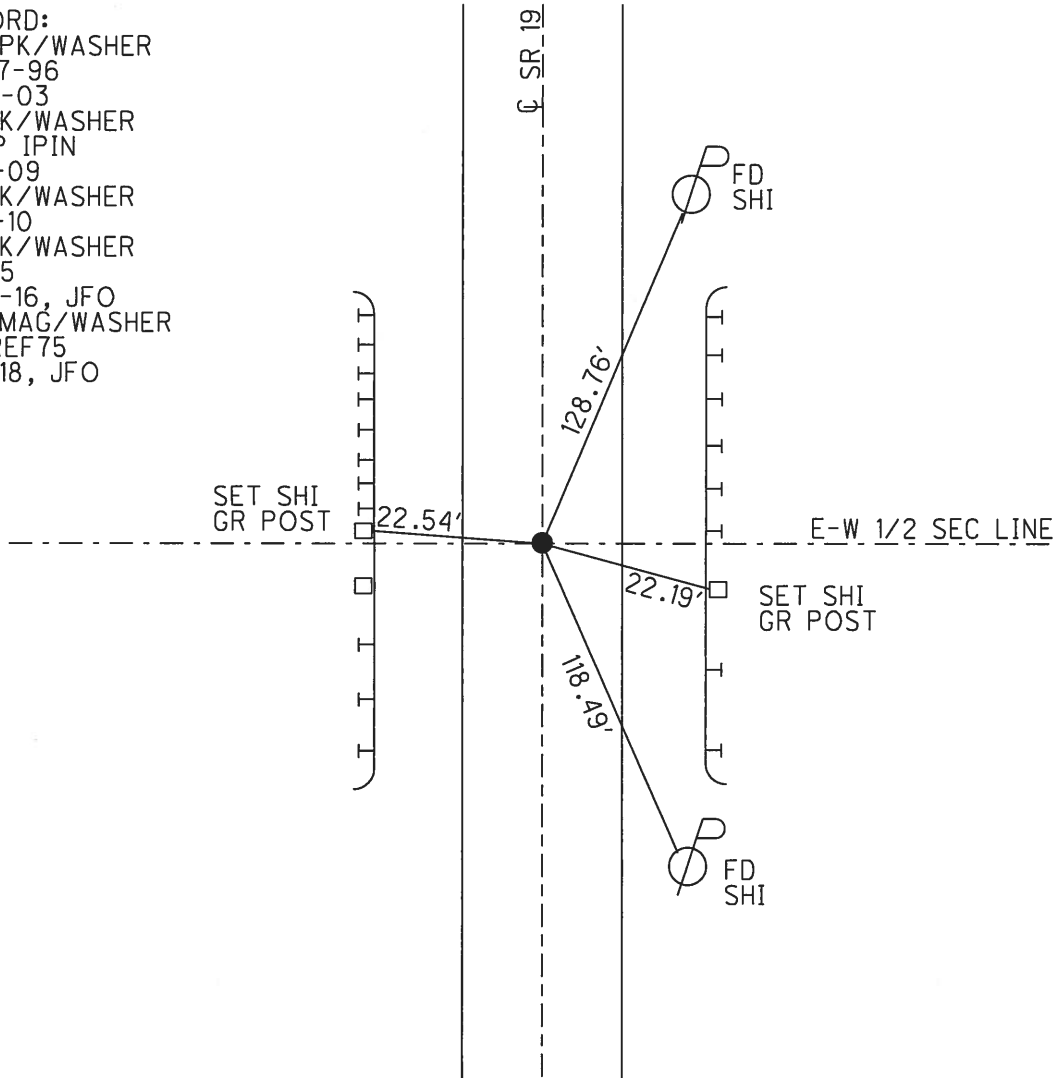
PERSONNEL	REFERENCE NO.	<u>75</u>	SHEET	<u>20</u>	OF	<u>27</u>
NOTES	<u>RHOADES</u>	DATE	<u>6-4-18</u>	ROUTE	<u>SR 19</u>	
H.C.	<u>O'DONNELL</u>	WEATHER	<u>CLOUDY</u>	COUNTY	<u>SENECA</u>	
R.C.	<u>TRENKA</u>	TEMP.	<u>62°</u>	TOWNSHIP	<u>ADAMS</u>	
				SECTION	<u>17</u>	
				T	<u>3</u>	N
				R	<u>16</u>	E

TYPE MONUMENT MAG/WASHER  
 ON SURFACE - ~~BELOW~~ ON  
 LEFT - C PAV'T - ~~RIGHT~~ 0.5'  
9.1' TO LT EDGE PAVEMENT  
 S.L.M. 935+32.74



GRID: NORTHING: 566582.319 EASTING: 1816008.307

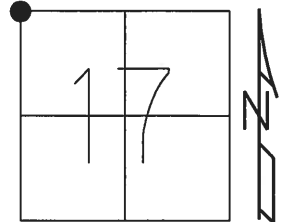
RECORD:  
 SET PK/WASHER  
 10-07-96  
 12-15-03  
 FD PK/WASHER  
 ATOP IPIN  
 7-15-09  
 FD PK/WASHER  
 7-15-10  
 FD PK/WASHER  
 REF75  
 6-27-16, JFO  
 SET MAG/WASHER  
 NEWREF75  
 6-4-18, JFO



O.D.O.T. DISTRICT 2 SURVEY OFFICE (USE ONLY)

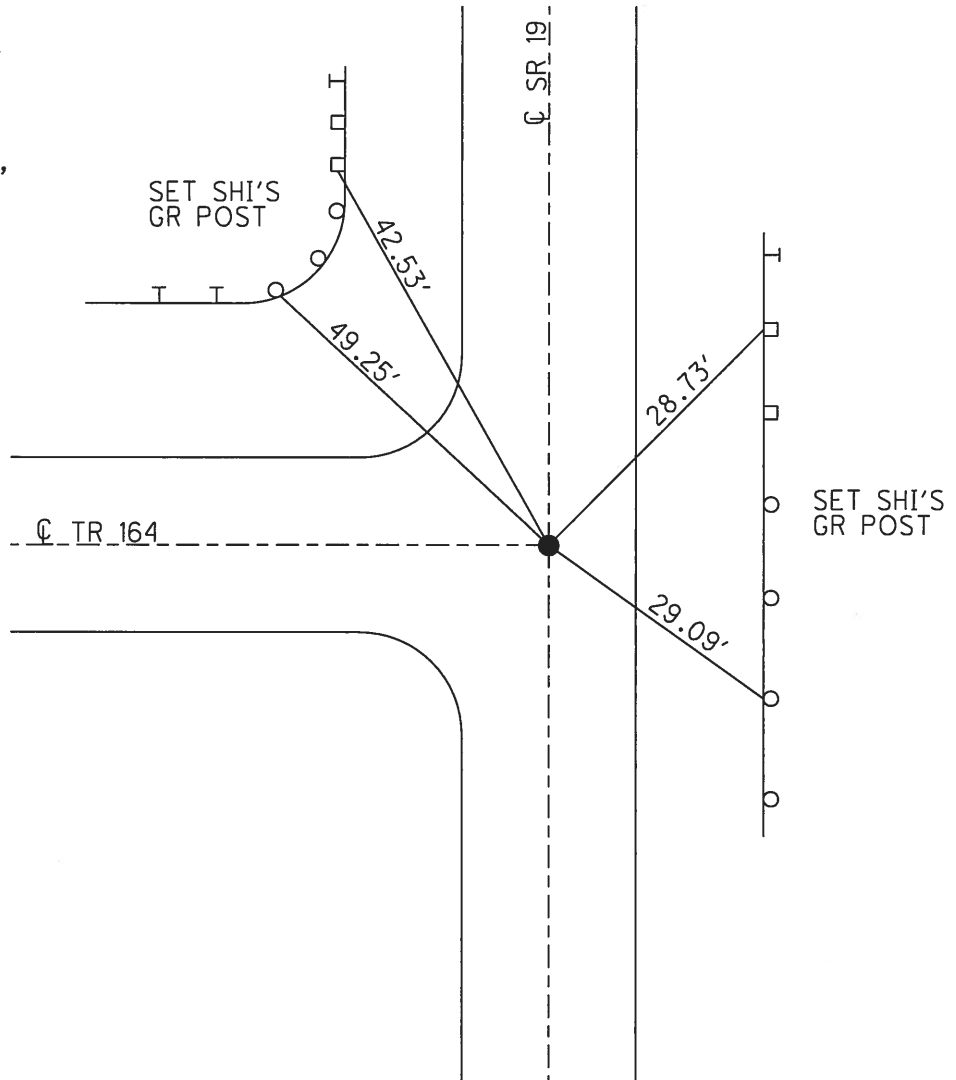
PERSONNEL \_\_\_\_\_ REFERENCE NO. 76 SHEET 21 OF 27  
 NOTES RHOADES DATE 6-4-18 ROUTE SR 19  
 H.C. O'DONNELL WEATHER CLOUDY COUNTY SENECA  
 R.C. TRENKA TEMP. 64° TOWNSHIP ADAMS  
 \_\_\_\_\_ SECTION 17  
 \_\_\_\_\_ T 3 N R 16 E

TYPE MONUMENT MAG/WASHER  
 ON SURFACE - ~~BELOW~~ ON  
 LEFT - Q PAV'T - ~~RIGHT~~ 1'  
12.3' TO RT EDGE PAVEMENT  
 S.L.M. 961+83.06



GRID: NORTHING: 569232.480 EASTING: 1816001.346

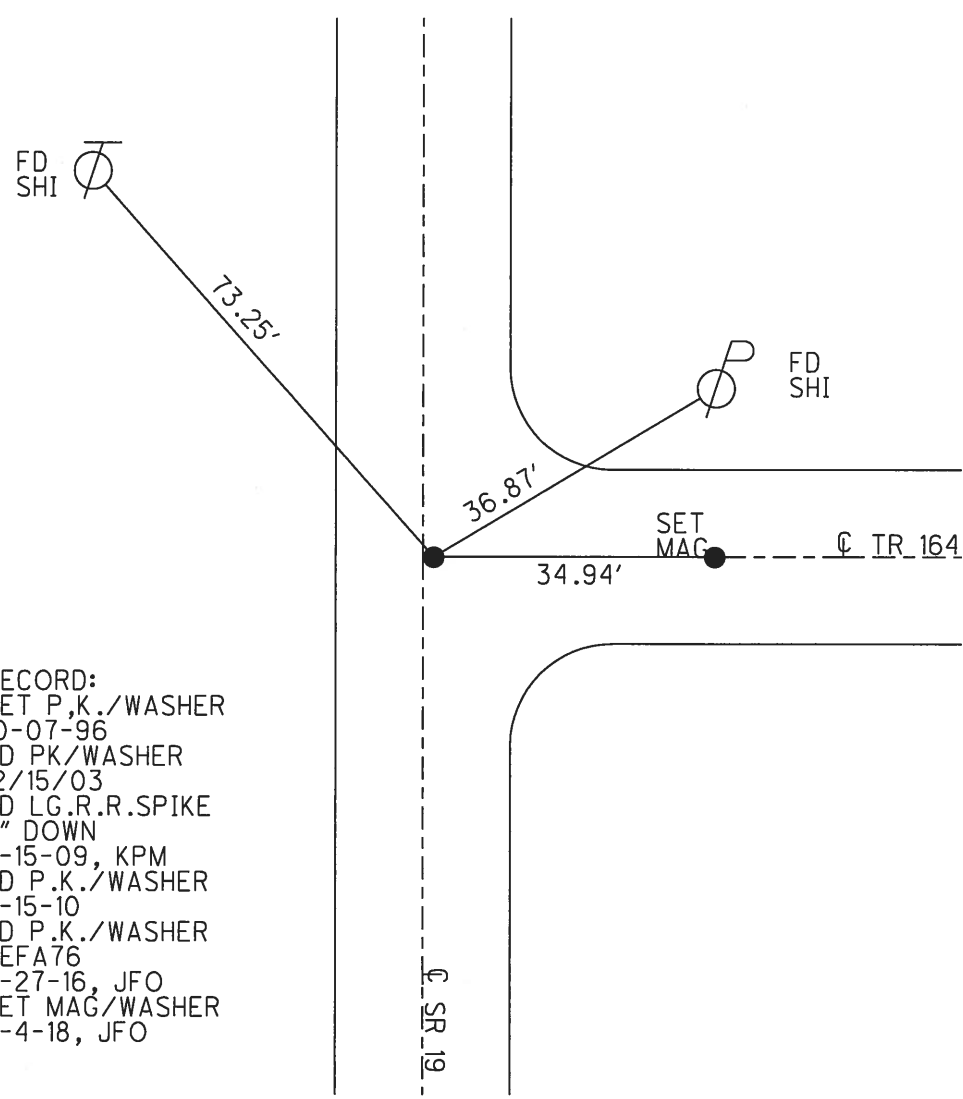
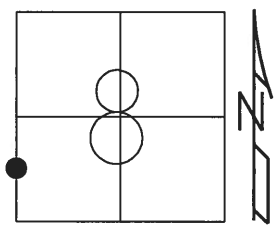
RECORD:  
 STA 104+14.45  
 STONE 18"± BELOW  
 SET P.K./WASHER  
 10-07-96  
 FD PK WASHER  
 12-15-03, 7-15-09,  
 7/15/10  
 FD P.K.NAIL  
 REF76  
 6-27-16, JFO  
 SET BY COORD  
 MAG/WASHER  
 6-4-18, JFO



O.D.O.T. DISTRICT 2 SURVEY OFFICE (USE ONLY)

PERSONNEL	REFERENCE NO.	76 A	SHEET	22	OF	27
NOTES	RHOADES	DATE	6-4-18	ROUTE	SR 19	
H.C.	O'DONNELL	WEATHER	CLOUDY	COUNTY	SENECA	
R.C.	TRENKA	TEMP.	64°	TOWNSHIP	ADAMS	
				SECTION	8	
				T	3	N
				R	16	E

TYPE MONUMENT MAG/WASHER  
 ON SURFACE - ~~BELOW~~ ON  
~~LEFT~~ - CL PAV'T - RIGHT 0.9'  
10.9' TO LT EDGE PAVEMENT  
 S.L.M. 971+53.73  
 GRID: NORTHING: 570203.102 EASTING: 1816012.365

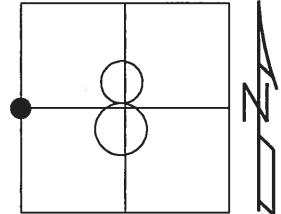


RECORD:  
 SET P.K./WASHER  
 10-07-96  
 FD PK/WASHER  
 12/15/03  
 FD LG.R.R.SPIKE  
 3" DOWN  
 7-15-09, KPM  
 FD P.K./WASHER  
 7-15-10  
 FD P.K./WASHER  
 REFA76  
 6-27-16, JFO  
 SET MAG/WASHER  
 6-4-18, JFO

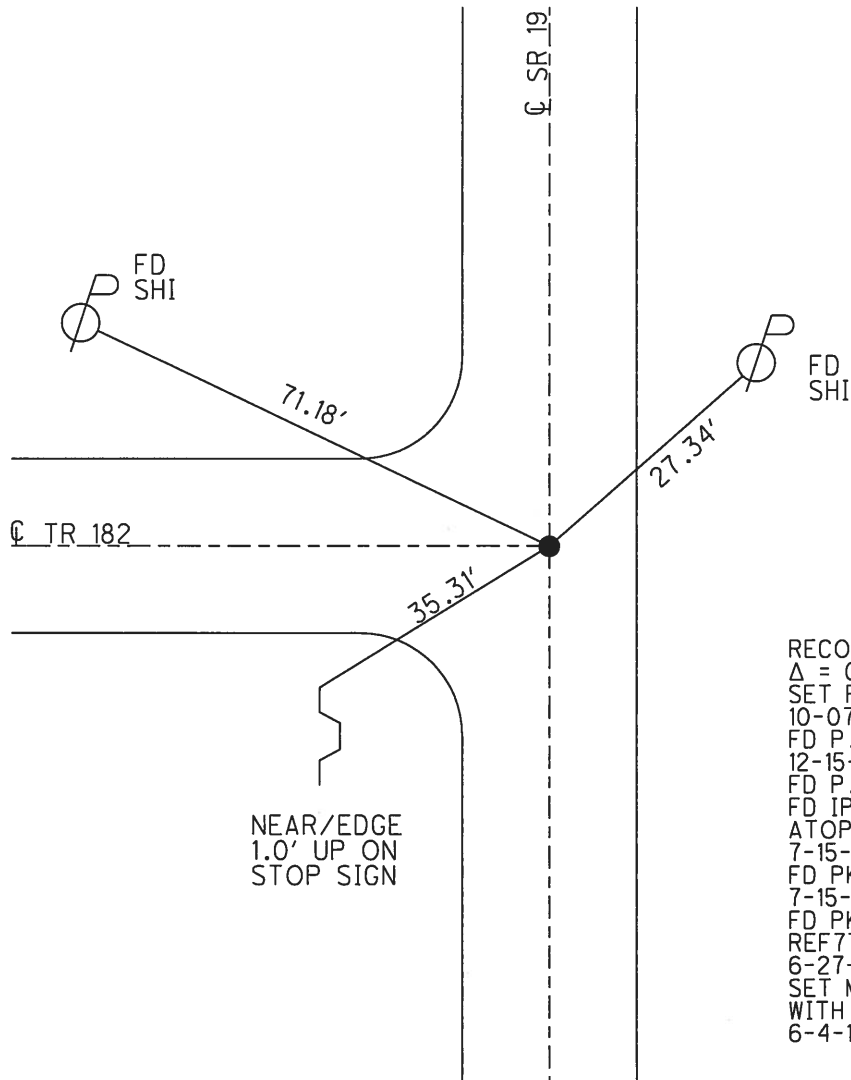
O.D.O.T. DISTRICT 2 SURVEY OFFICE (USE ONLY)

PERSONNEL \_\_\_\_\_ REFERENCE NO. 77 SHEET 23 OF 27  
 NOTES RHOADES DATE 6-4-18 ROUTE SR 19  
 H.C. O'DONNELL WEATHER CLOUDY COUNTY SENECA  
 R.C. TRENKA TEMP. 64° TOWNSHIP ADAMS  
 \_\_\_\_\_ SECTION 8  
 \_\_\_\_\_ T 3 N R 16 E

TYPE MONUMENT MAG/WASHER  
 ON SURFACE - ~~BELOW~~ ON  
~~LEFT~~ - Q PAV'T - RIGHT 0.6'  
8.9' TO RT EDGE PAVEMENT  
 S.L.M. 988+24.19



GRID: NORTHING: 571873.455 EASTING: 1816029.810



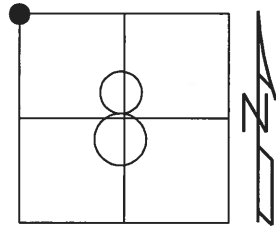
RECORD:  
 $\Delta = 00^{\circ}10' \text{ LT}$   
 SET P.K./WASHER  
 10-07-96  
 FD P.K./WASHER  
 12-15-03  
 FD P.K./WASHER  
 FD IPIPE  
 ATOP STONE  
 7-15-09, KPM  
 FD PK/WASHER  
 7-15-10  
 FD PK/WASHER  
 REF77  
 6-27-16, JFO  
 SET MAG/WASHER  
 WITH COORD  
 6-4-18, JFO



O.D.O.T. DISTRICT 2 SURVEY OFFICE (USE ONLY)

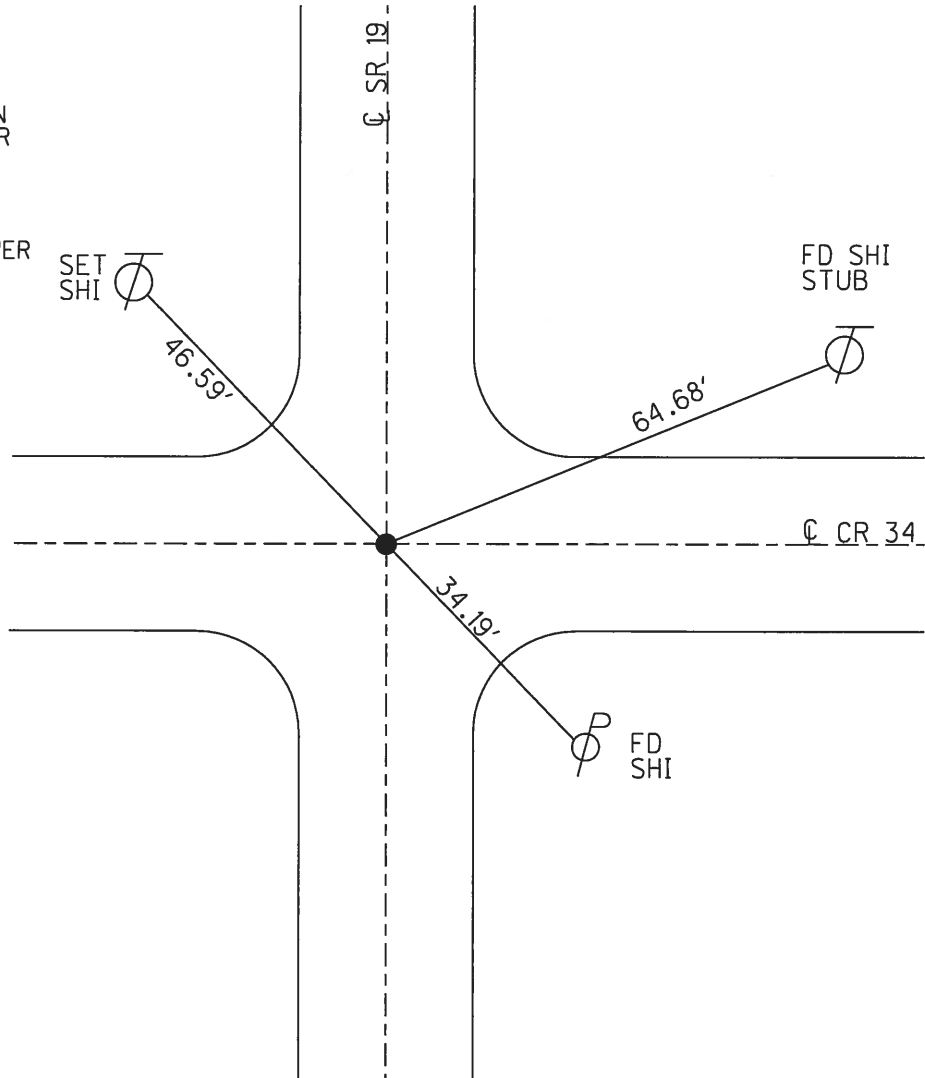
PERSONNEL \_\_\_\_\_ REFERENCE NO. 78 SHEET 24 OF 27  
 NOTES RHOADES DATE 6-4-18 ROUTE SR 19  
 H.C. O'DONNELL WEATHER CLOUDY COUNTY SENECA  
 R.C. TRENKA TEMP. 64° TOWNSHIP ADAMS  
 \_\_\_\_\_ SECTION 8  
 \_\_\_\_\_ T 3 N R 16 E

TYPE MONUMENT LG.R.R.SPIKE  
~~ON SURFACE~~ - BELOW 5"  
~~LEFT - C~~ PAV'T - ~~RIGHT~~ ON  
9.2' TO LT EDGE PAVEMENT  
 S.L.M. 1014+97.58



GRID: NORTHING: 574546.814 EASTING: 1816055.775

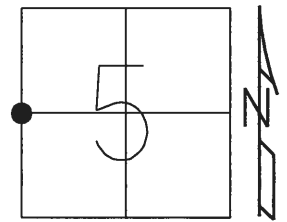
RECORD:  
 FD IPIN  
 2" DOWN  
 SET NAIL/SHI  
 10/11/72, CRONIN  
 SET P.K./WASHER  
 10-07-96  
 FD P.K./WASHER  
 12/15/03  
 FD LG.R.R.SPIKE  
 ATOP P.K./WASHER  
 7-15-09, MB  
 7-15-10  
 FD P.K./WASHER  
 REF 78  
 6-27-16, JFO  
 FD LG.R.R.SPIKE  
 5" DOWN  
 NEWREF 78  
 6-4-18, JFO



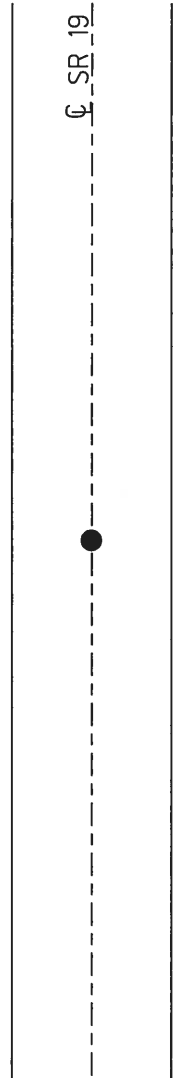
O.D.O.T. DISTRICT 2 SURVEY OFFICE (USE ONLY)

PERSONNEL	REFERENCE NO.	<u>79</u>	SHEET	<u>25</u>	OF	<u>27</u>		
NOTES	<u>CRONIN</u>	DATE	<u>9-5-85</u>	ROUTE	<u>SR 19</u>			
H.C.	<u>RIPPLE</u>	WEATHER	<u>SUNNY</u>	COUNTY	<u>SENECA</u>			
R.C.	<u>BARBOUR</u>	TEMP.	<u>85°</u>	TOWNSHIP	<u>ADAMS</u>			
	<u>GEYMAN</u>			SECTION	<u>5</u>			
				T	<u>3</u>	R	<u>16</u>	E

TYPE MONUMENT P.K./WASHER  
ON SURFACE - ~~BELOW~~ ON  
LEFT - Q PAV'T - ~~RIGHT~~ 2'  
- TO - EDGE PAVEMENT  
S.L.M. 1043+42  
GRID: NORTHING: - EASTING: -



RECORD: P.I.  
 $\Delta = 21^\circ 53'$  RT (PLAN)  
SET R.R.SPIKE  
10/11/72, CRONIN  
DNF  
6-27-16, JFO

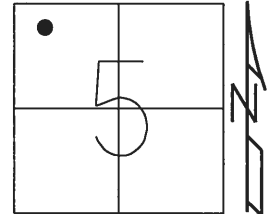


**O.D.O.T. DISTRICT 2 SURVEY OFFICE (USE ONLY)**

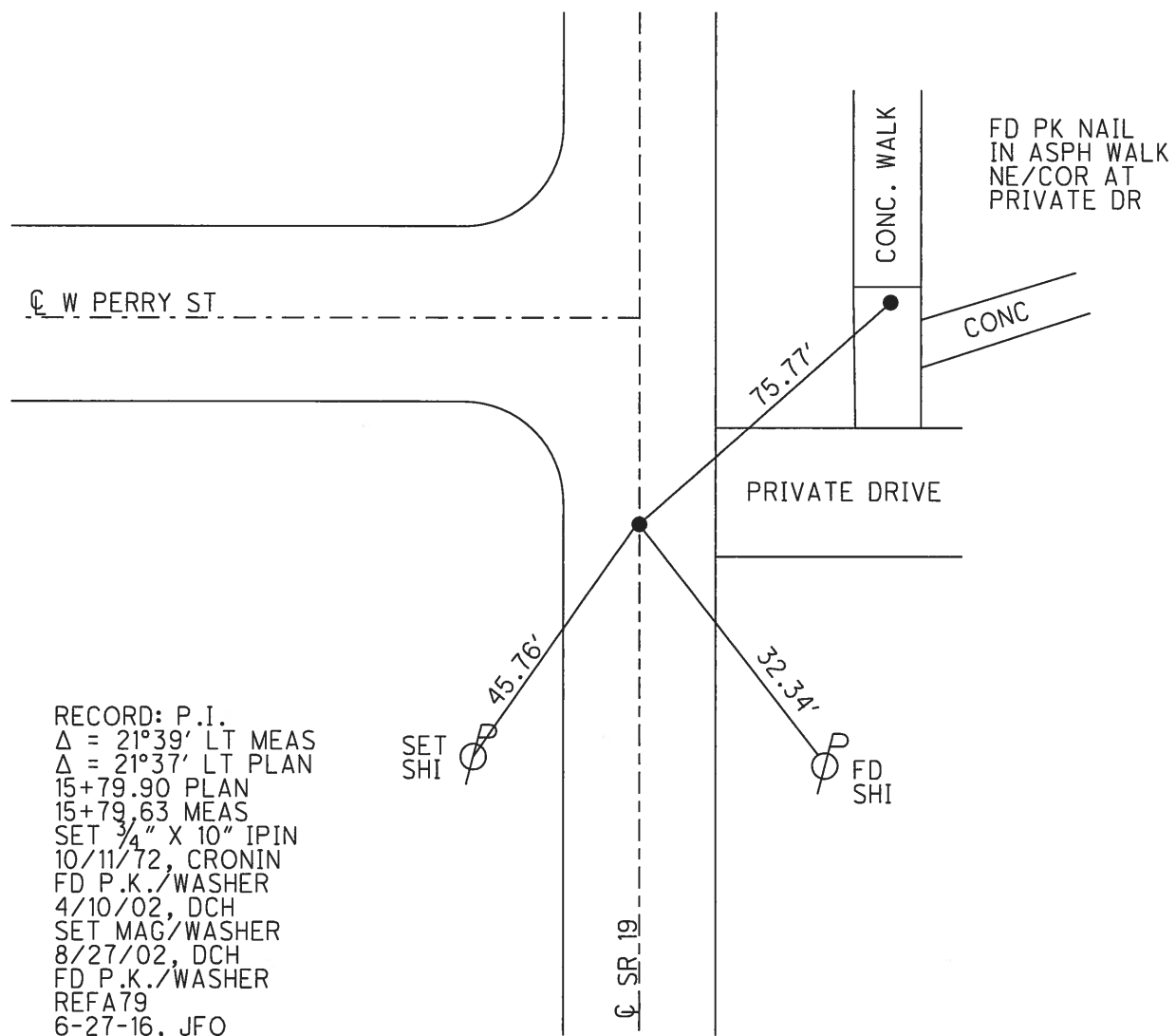
PERSONNEL \_\_\_\_\_ REFERENCE NO. 79 A SHEET 26 OF 27

NOTES RHOADES DATE 6-4-18 ROUTE SR 19  
 H.C. O'DONNELL WEATHER CLOUDY COUNTY SENECA  
 R.C. TRENKA TEMP. 64° TOWNSHIP ADAMS  
 SECTION 5  
 T 3 N R 16 E

TYPE MONUMENT MAG/WASHER  
 ON SURFACE - ~~BELOW~~ ON  
~~LEFT~~ - ℄ PAV'T - RIGHT 3.5'  
 - TO - EDGE PAVEMENT  
 S.L.M. 1057+54.16



GRID: NORTHING: 578681.447 EASTING: 1816694.989



RECORD: P.I.  
 $\Delta = 21^\circ 39'$  LT MEAS  
 $\Delta = 21^\circ 37'$  LT PLAN  
 15+79.90 PLAN  
 15+79.63 MEAS  
 SET  $\frac{3}{4}$ " X 10" IPIN  
 10/11/72, CRONIN  
 FD P.K./WASHER  
 4/10/02, DCH  
 SET MAG/WASHER  
 8/27/02, DCH  
 FD P.K./WASHER  
 REFA79  
 6-27-16, JFO

SET  
SHI

FD  
SHI

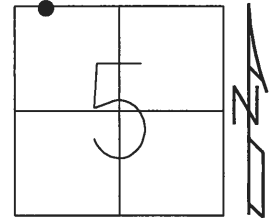
℄ SR 19

O.D.O.T. DISTRICT 2 SURVEY OFFICE (USE ONLY)

PERSONNEL \_\_\_\_\_ REFERENCE NO. 81 SHEET 27 OF 27

NOTES RHOADES DATE 6-4-18 ROUTE SR 19  
 H.C. O'DONNELL WEATHER CLOUDY COUNTY SENECA  
 R.C. TRENKA TEMP. 64° TOWNSHIP ADAMS  
 SECTION 5  
 T 3 N R 16 E

TYPE MONUMENT MAG/WASHER  
 ON SURFACE - ~~BELOW~~ ON  
~~LEFT - C~~ PAV'T - ~~RIGHT~~ ON  
TO EDGE PAVEMENT  
 S.L.M. 1068+49.11



GRID: NORTHING: 579776.275 EASTING: 1816711.192

RECORD:  
 $\Delta = 0^\circ 02' 00''$  RT  
 STA.26+74.85  
 P.K./WASHER ATOP  
 MINE SPIKE OVER  
 "X" CUT IN BRICK  
 10/11/72, CRONIN  
 FD P.K./WASHER  
 4/10/02, DCH  
 SET MAG/WASHER  
 8/27/02, DCH  
 FD R.R. SPIKE  
 REF81  
 6-27-16, JFO  
 SET MAG/WASHER  
 BY COORD  
 6-4-18, JFO

NOTE: SAN 19 REF 1

