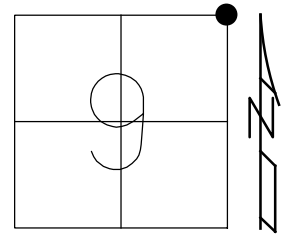


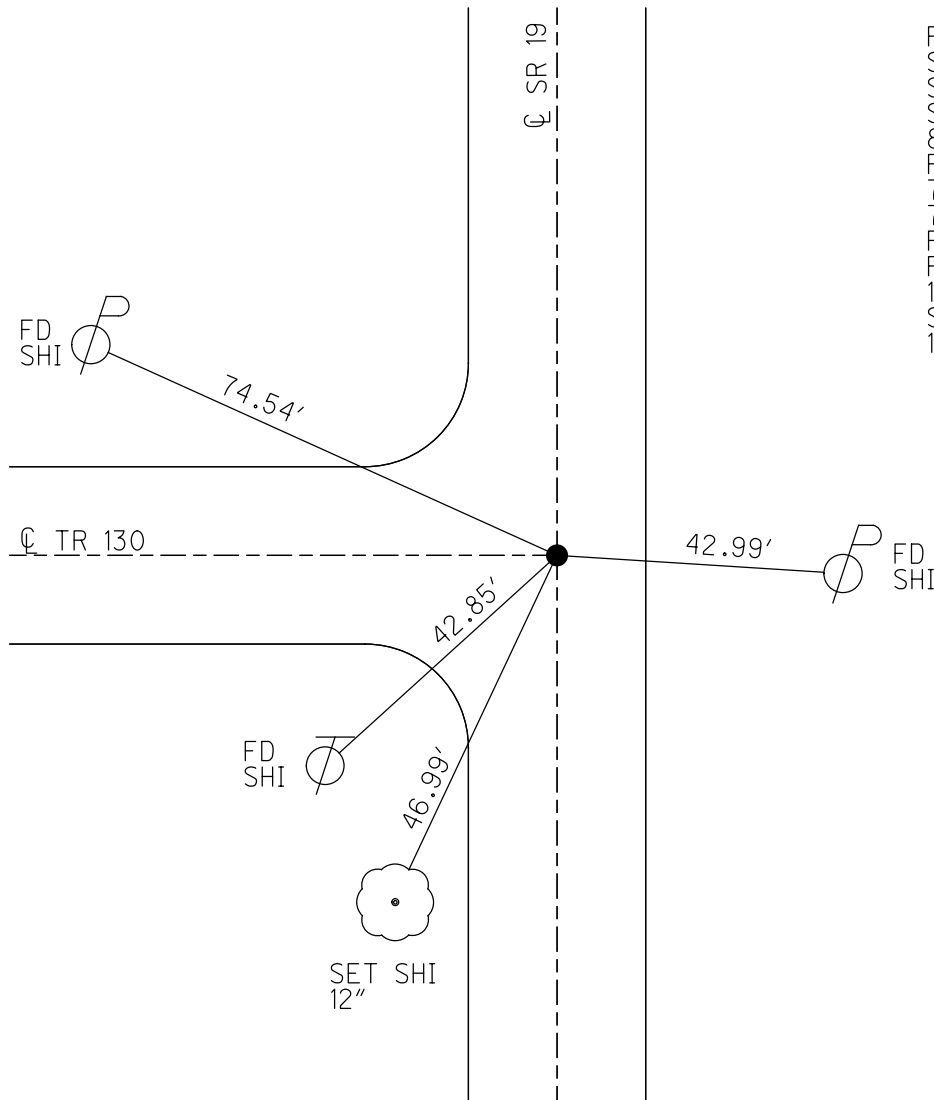
O.D.O.T. DISTRICT 2 SURVEY OFFICE (USE ONLY)

PERSONNEL \_\_\_\_\_ REFERENCE NO. 60 SHEET 8 OF 32  
 NOTES LEU DATE 3/12/18 ROUTE SR 19  
 H.C. O'DONNELL WEATHER PARTY CLOUDY COUNTY SENECA  
 R.C. AUBLE TEMP. 34° TOWNSHIP SCIPPIO  
 DWG BY MILLER PID 102817 SECTION 9  
 T 2 N R 16 E

TYPE MONUMENT P.K.NAIL  
 ON SURFACE - ~~BELOW~~ ON  
 OFFSET ☉ PAVEMENT ON ~~LT:RT~~  
11.2' TO RT EDGE PAVEMENT  
 STATION: 583+16.8



HORIZ.DATUM: NAD83(2011) GEOID: NAVD88 2012A  
 GRID: NORTHING: 542020.595 EASTING: 1826596.551



RECORD:  
 STA. 104+14.45  
 STONE ±18" BELOW  
 SET P.K./WASHER  
 8-9-94  
 FD P.K./WASHER  
 7-13-09, MB  
 7/15/10  
 FD P.K.NAIL  
 REF60  
 10-25-26, JFO  
 SET MAG/WASHER  
 10-3-18, JFO

O.D.O.T. DISTRICT 2 SURVEY OFFICE (USE ONLY)

PERSONNEL

REFERENCE NO. 60

SHEET 5 OF 24

NOTES MOSER

DATE 07-13-09

ROUTE SR 19

H.C. BARNHISEL

WEATHER HOT

COUNTY SENECA

R.C. MOSER

TEMP. 75°

TOWNSHIP SCIPIO

SECTION 9

T 2 N R 16 E

TYPE MONUMENT \_\_\_\_\_ PK/WASHER \_\_\_\_\_

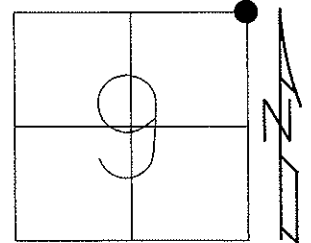
ON SURFACE - BELOW \_\_\_\_\_ ON \_\_\_\_\_

LEFT - Q PAV'T - RIGHT \_\_\_\_\_ ON \_\_\_\_\_

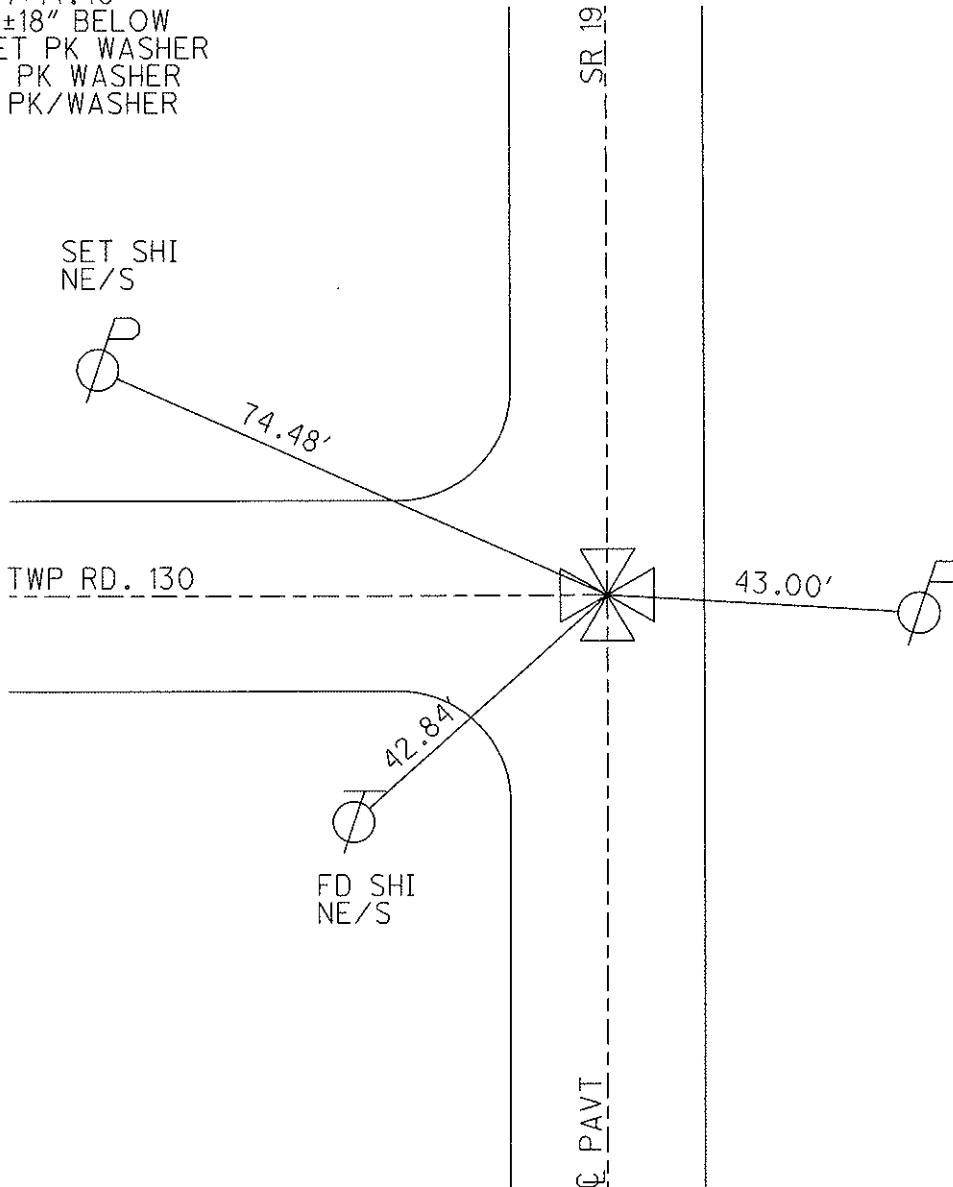
11.2' TO RT EDGE PAVEMENT

S.L.M. 583+01

Grid: Northing: \_\_\_\_\_ Easting: \_\_\_\_\_



REC. STA 104+14.45  
 STONE NOW ±18" BELOW  
 08-09-94 SET PK WASHER  
 07-13-09 FD PK WASHER  
 07-15-10 FD PK/WASHER



# O.D.O.T. DISTRICT 2 SURVEY OFFICE

PERSONNEL

REFERENCE NO. 60

SHEET 17 OF 26

NOTES LOEHRKE

H.C. CANTERBURY

R.C. HERMILLER

DATE 6-17-94

WEATHER HOT

TEMP. +95

ROUTE S.R. 19

COUNTY SENECA

TOWNSHIP Scipio

SECTION 3-4-9-10

T2 N R 16 E

TYPE MONUMENT P.K. / WASHOR

ON SURFACE - ~~BELOW~~ Yes

LEFT - ~~Q~~ PAV'T. - ~~RIGHT~~ 0.5'

11.2 TO RT EDGE PAVEMENT

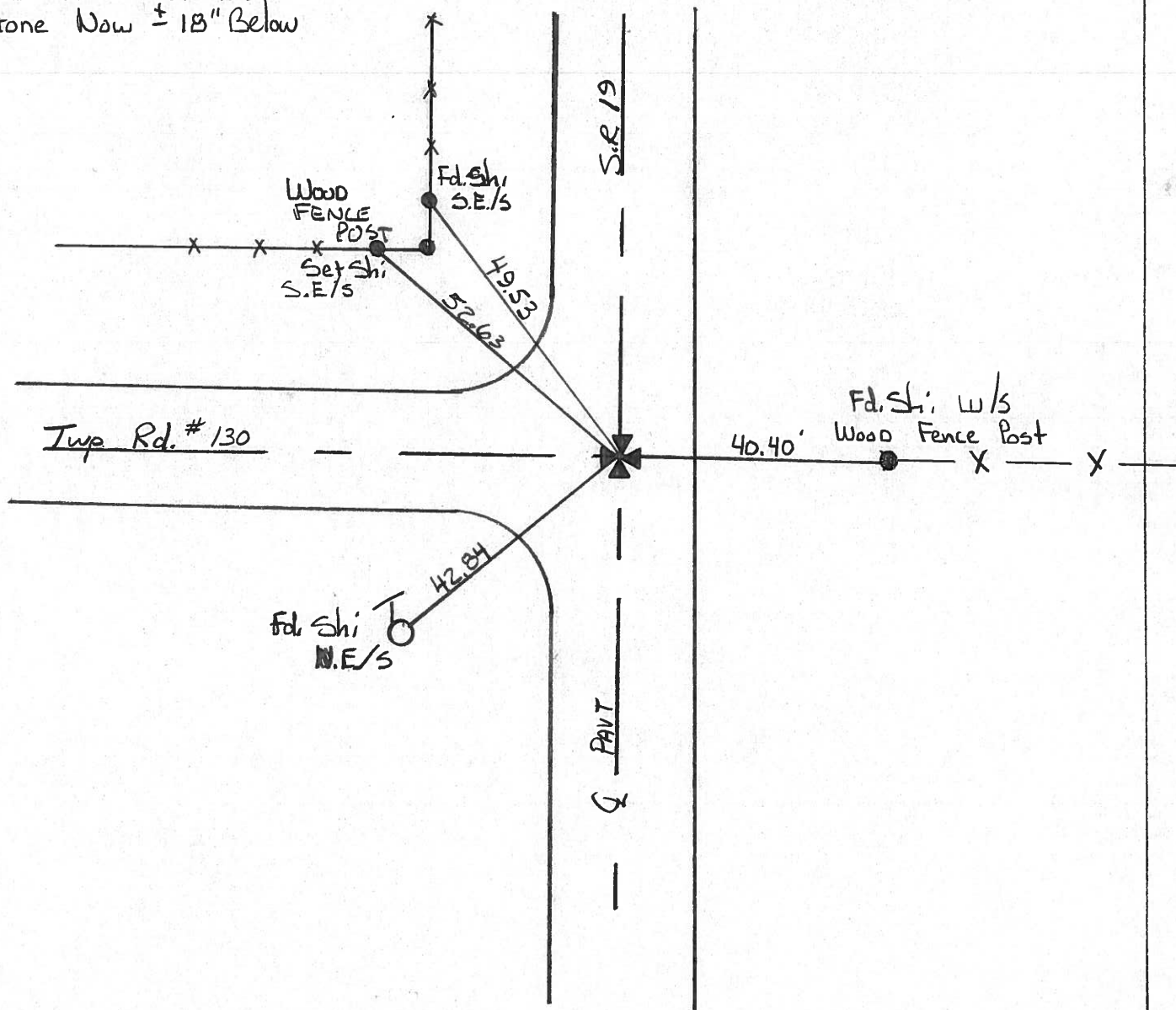
S.L.M. 583+01

Set P.K. / washer  
8-9-94 C.A.L.

4	3
9	10



REC. Sta 104+14.45  
Stone Now ± 18" Below



O.D.O.T. DISTRICT 2 SURVEY OFFICE (17)

PERSONNEL

REFERENCE NO. 60

SHEET \_\_\_\_\_ OF \_\_\_\_\_

NOTES CRONIN

H.C. RIPPLE

R.C. BARBOUR

GEYMAN

DATE 8/7/85

WEATHER CLOUDY

TEMP. 78°

ROUTE 19

COUNTY SENECA

TOWNSHIP SCIPIO

SECTION 3, 4, 9 & 10

T 2 N R 16 E

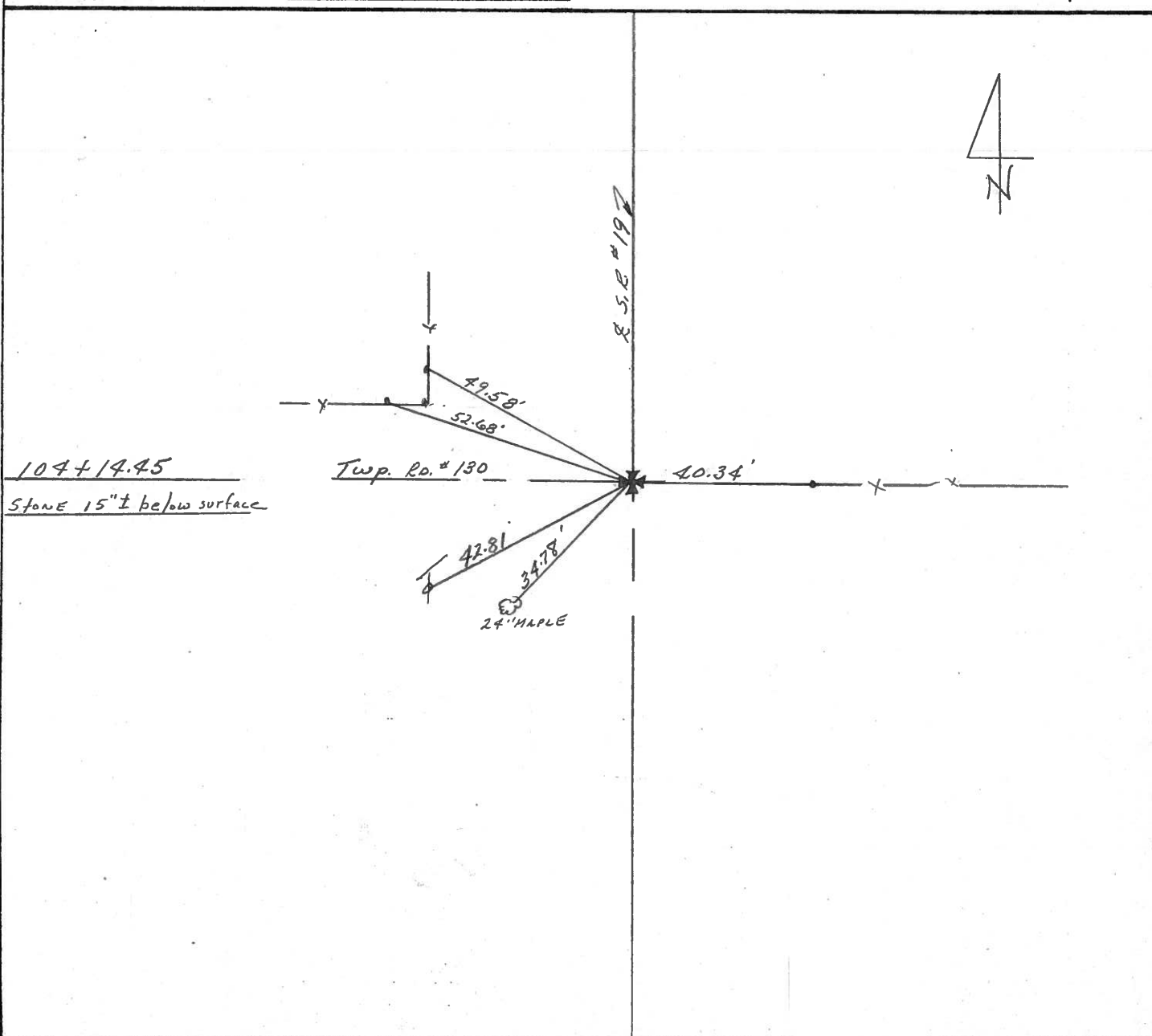
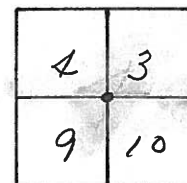
TYPE MONUMENT P.K. WASHER ATOP BOLT ATOP

ON SURFACE - BELOW STONE

LEFT - ☉ PAV'T. - RIGHT \_\_\_\_\_

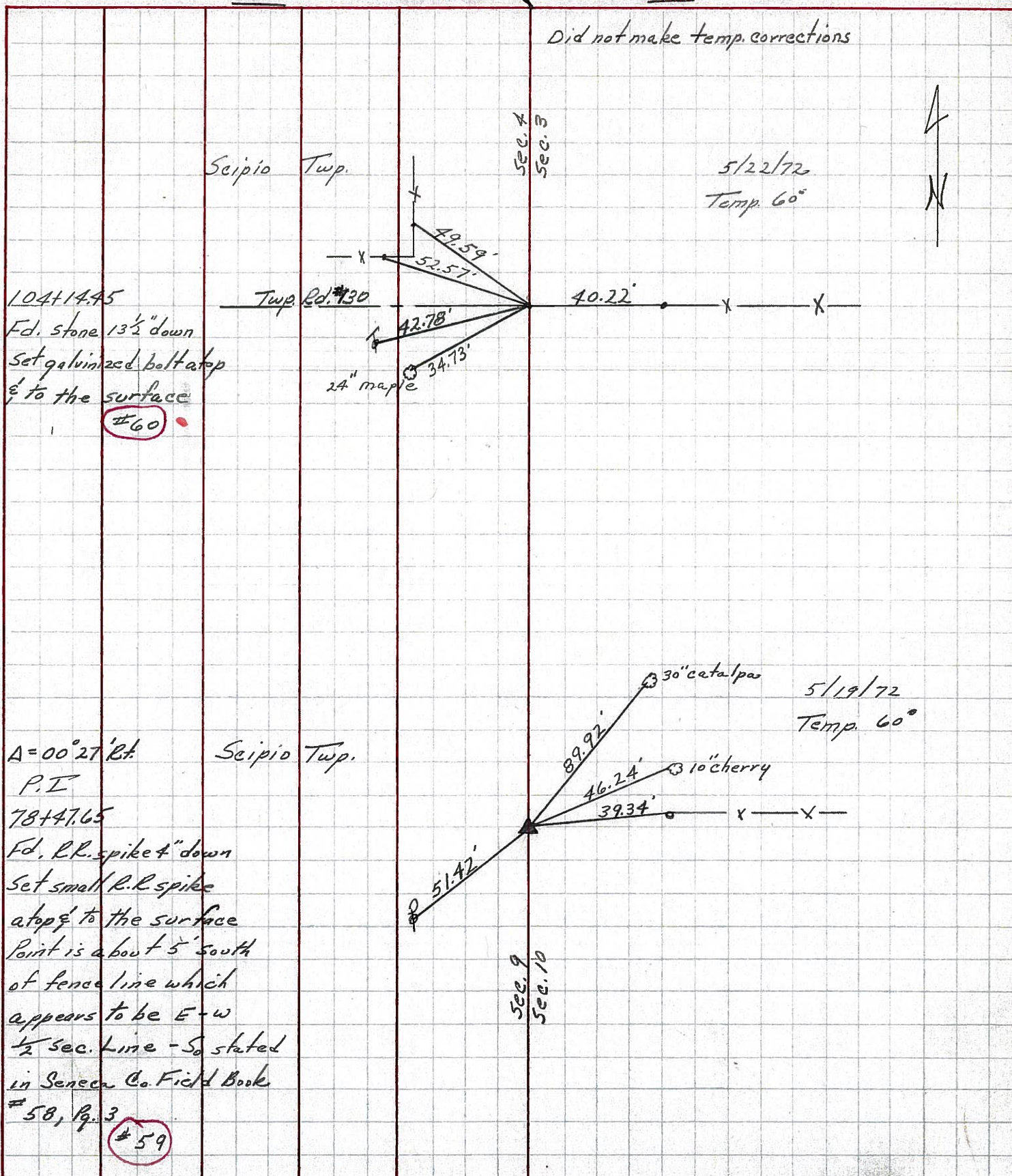
\_\_\_\_\_ TO \_\_\_\_\_ EDGE PAVEMENT

S.L.M. \_\_\_\_\_



PERSONNEL	TITLE	PERSONNEL	TITLE	COUNTY	WEATHER
Ash				Seneca	
Cronin				S. R. #19	
Ripple					
Anderson		Vinson		SEC. I	TEMP.

DESCRIPTION Ties for Control Points - Republic North JOB NO.



PERSONNEL TITLE PERSONNEL TITLE COUNTY Seneca DATE 7-31-69  
 Schneider \_\_\_\_\_  
 Mosser \_\_\_\_\_  
 Barbour \_\_\_\_\_  
 Potts \_\_\_\_\_  
 S. R. 19 WEATHER Fair  
 SEC. Republic-North TEMP. 80°  
 DESCRIPTION Ties for Control Points JOB NO. \_\_\_\_\_

(63)

171+72.64  $\Delta$  did not find  
 $\Delta = 13^\circ 15' Lt.$   
 8270

(62)

162+48.50  
 $\Delta = 13^\circ 26' Rt.$   
 R.R. SPK. 1/2" down  
 8269

(61)

132+63.08  
 $\Delta = 0^\circ 06' Lt.$   
 R.R. spk. 3" down  
 8268

(60)

104+14.45  
 spk. 4" down  
 set small spk.  
 on top  
 8267

