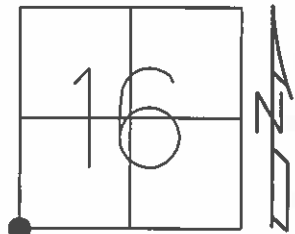


O.D.O.T. DISTRICT 2 SURVEY OFFICE (USE ONLY)

PERSONNEL _____ REFERENCE NO. 72 SHEET 17 OF 24
 NOTES RHOADES DATE 4-26-15 ROUTE SR 19
 H.C. O'DONNELL WEATHER SUNNY COUNTY SENECA
 R.C. RHOADES TEMP. 70° TOWNSHIP ADAMS
 _____ SECTION 16
 _____ T 3 N R 16 E

TYPE MONUMENT _____ PK/WASHER _____
~~ON SURFACE~~ - BELOW ON
~~LEFT~~ - Q PAV'T - RIGHT 1'
8.8' TO RT EDGE PAVEMENT
 S.L.M. 855+68
 GRID: NORTHING: 563822.9848 EASTING: 1821418.9022

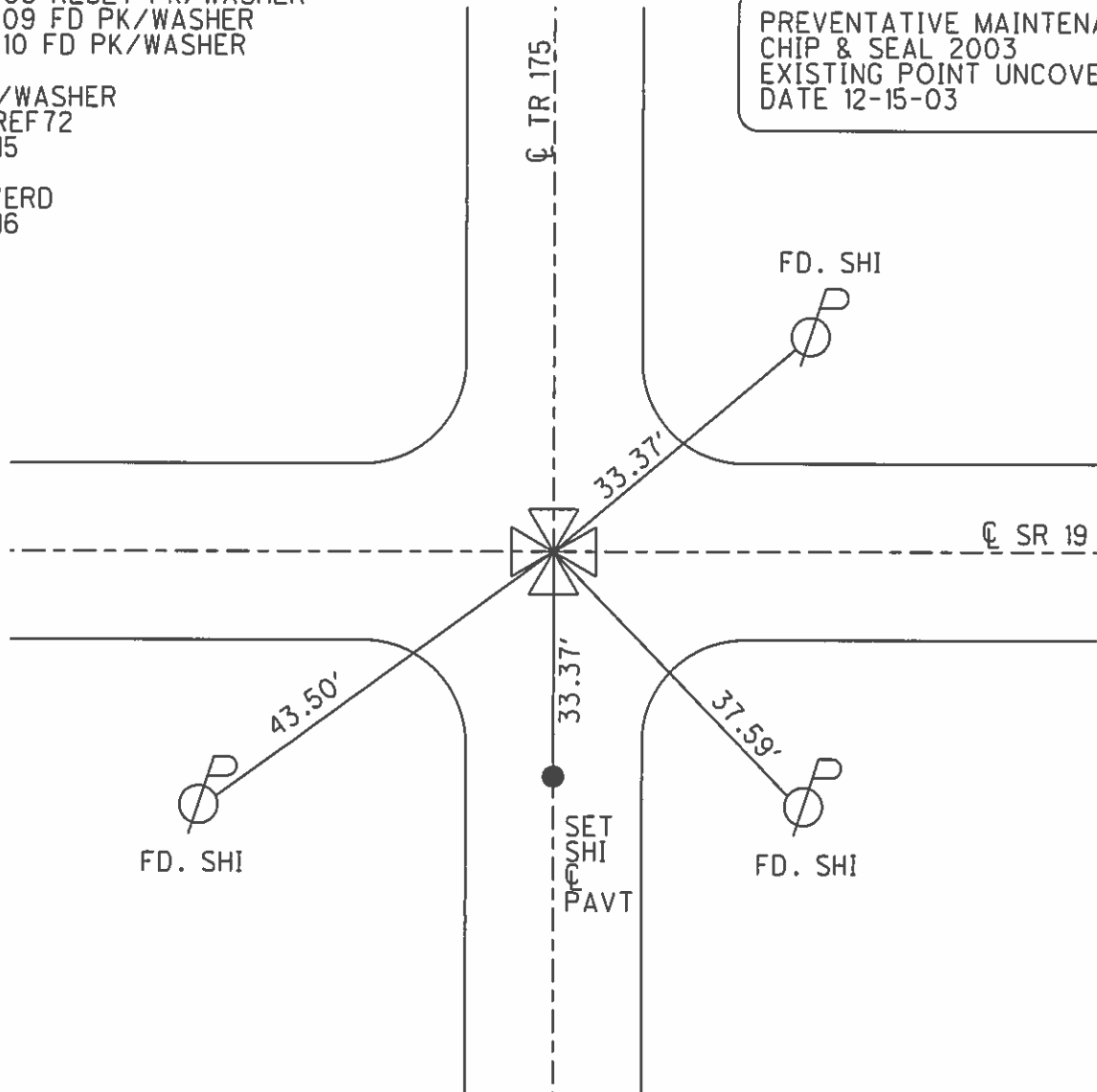


10-02-96 RESET PK/WASHER
 07-15-09 FD PK/WASHER
 07-15-10 FD PK/WASHER

FD PK/WASHER
 GPS, REF72
 4-26-15

UNCOVERD
 8-23-16

PREVENTATIVE MAINTENANCE
 CHIP & SEAL 2003
 EXISTING POINT UNCOVERED
 DATE 12-15-03



O.D.O.T. DISTRICT 2 SURVEY OFFICE

PERSONNEL

REFERENCE NO. 72

SHEET 3 OF 10

NOTES BARNHISEL Cuff

H.C. CORDES Jon

R.C. BARNHISEL Blen
mm

DATE 5/21/03
~~9-4-96~~

WEATHER SUN

TEMP. +80° 50°

ROUTE 19

COUNTY SENECA

TOWNSHIP ADAMS

SECTION 16, 17, 20, 21

T 3 N R 16 E

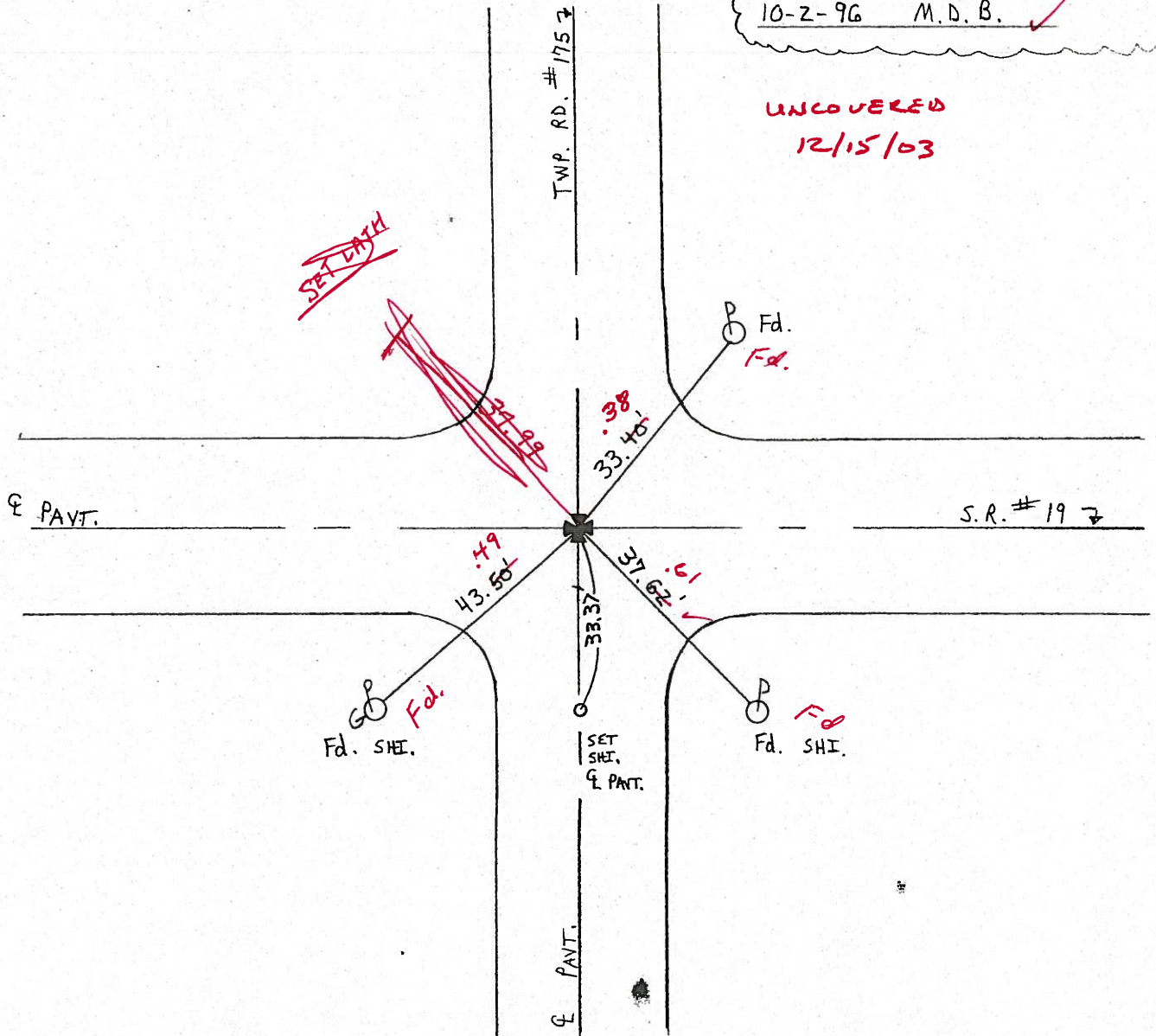
TYPE MONUMENT IRON ATOP STONE
~~ON SURFACE - BELOW~~ 1/2" BELOW
~~LEFT - & PAVT. - RIGHT~~ 1' RT & PAVT.
8.8 TO RT EDGE PAVEMENT
S.L.M. 855 + 68

17	16
20	21



RESET PK / WASHER
 10-2-96 M.D.B. ✓

UNCOVERED
12/15/03



O.D.O.T. DISTRICT 2 SURVEY OFFICE

PERSONNEL

REFERENCE NO. 72

SHEET 3 OF 10

NOTES BARNHISEL

H.C. CORDES

DATE 9-4-96

ROUTE 19

R.C. BARNHISEL

WEATHER SUN

COUNTY SENECA

TEMP. +80°

TOWNSHIP ADAMS

SECTION 16, 17, 20, 21

T 3 N R 16 E

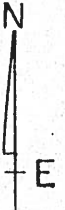
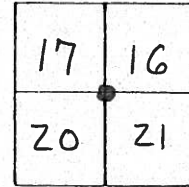
TYPE MONUMENT IRON ATOP STONE

~~ON SURFACE~~ - BELOW 1 1/2" BELOW

~~LEFT - & PAV'T.~~ - RIGHT 1' RT & PAV'T.

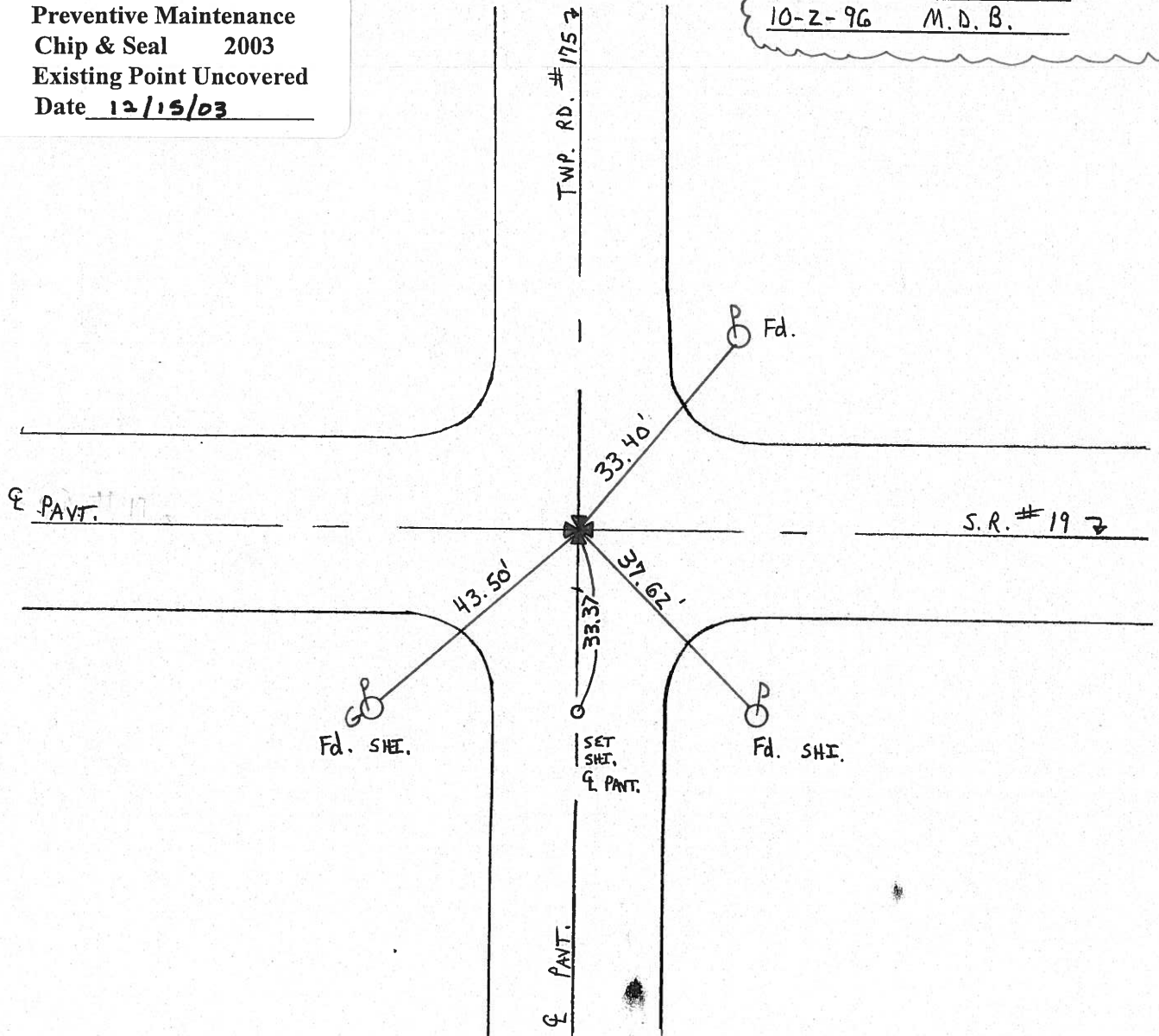
B.B. TO RT EDGE PAVEMENT

S.L.M. 855 + 68



Preventive Maintenance
 Chip & Seal 2003
 Existing Point Uncovered
 Date 12/15/03

RESET PK/WASHER
10-2-96 M.D.B.



O.D.O.T. DISTRICT 2 SURVEY OFFICE

30

PERSONNEL

REFERENCE NO. 72

SHEET _____ OF _____

NOTES CROWIN

DRAWN 9/9/85

H.C. RIPPLE

DATE 9/4/85

ROUTE #19

R.C. GEYMAN

WEATHER SONNY

COUNTY SENECA

TEMP. 80°

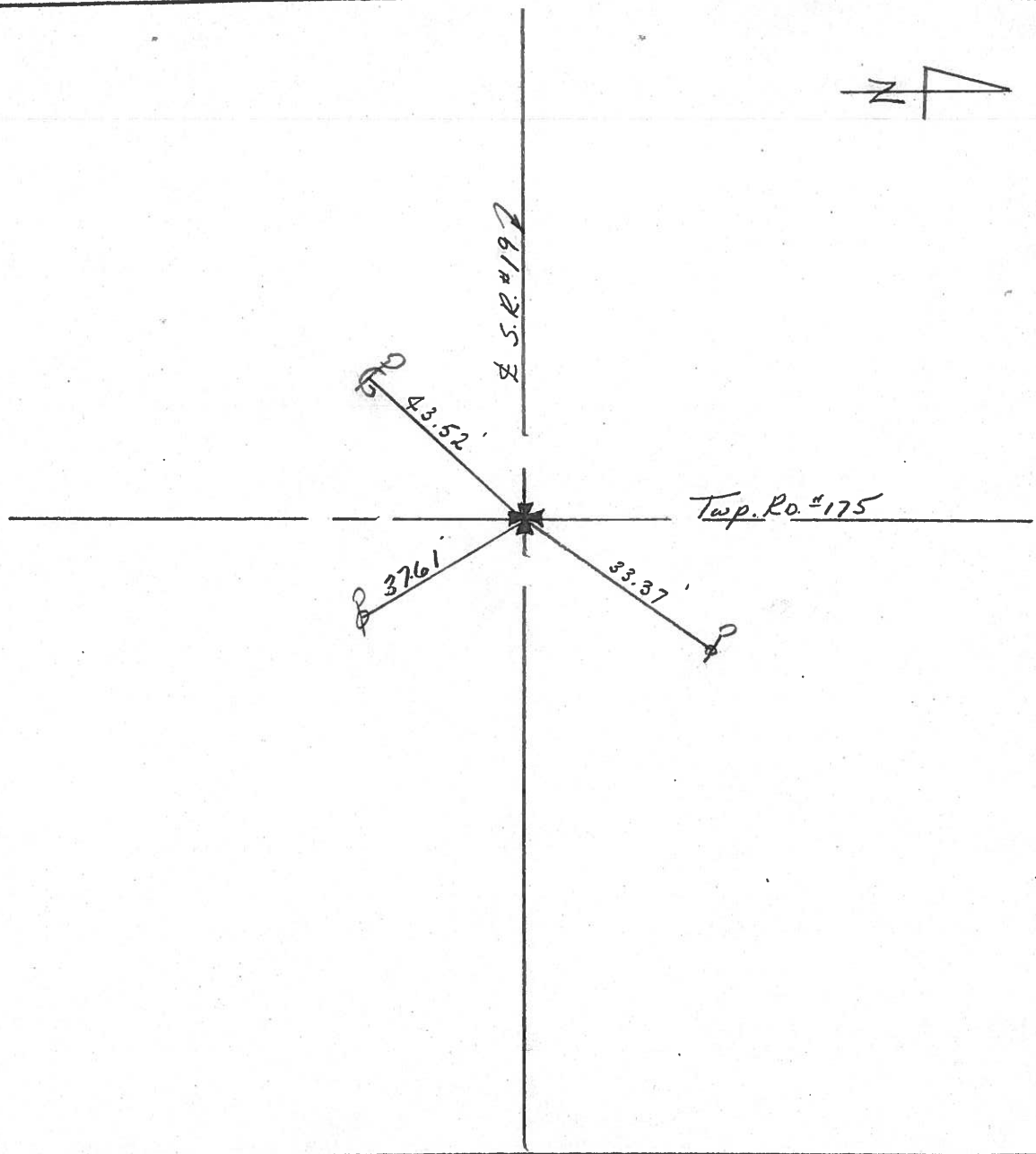
TOWNSHIP ADAMS

SECTION 16, 17, 20, 21

T 3 N R 16 E

TYPE MONUMENT I. B. atop Stone
ON SURFACE - BELOW 1 1/2" below SURFACE
LEFT - ☉ PAV'T. - RIGHT 1' RT. & PAVT
TO _____ EDGE PAVEMENT
S.L.M. 16.2

17	16
20	21



PERSONNEL	TITLE	PERSONNEL	TITLE
Ash			
Cronin			
Ripple			
Anderson			

COUNTY Seneca

DATE drawn 10/11/72

S. R. #19 (I.C. 14515)

WEATHER overcast

SEC.

TEMP. 54°

DESCRIPTION

Ties for Control Points - Republic - North

JOB NO.

LEFT

CENTER LINE

RIGHT

