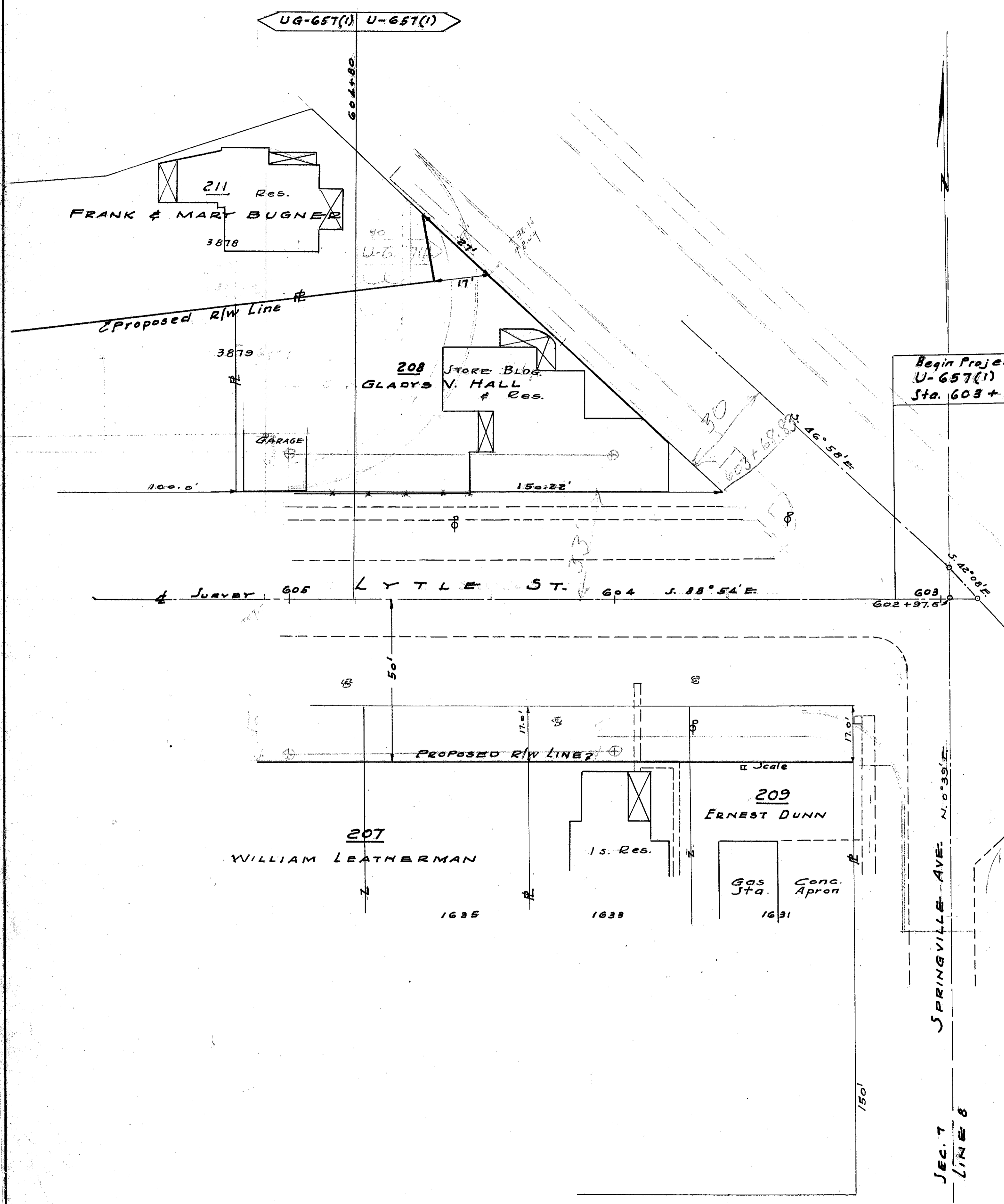
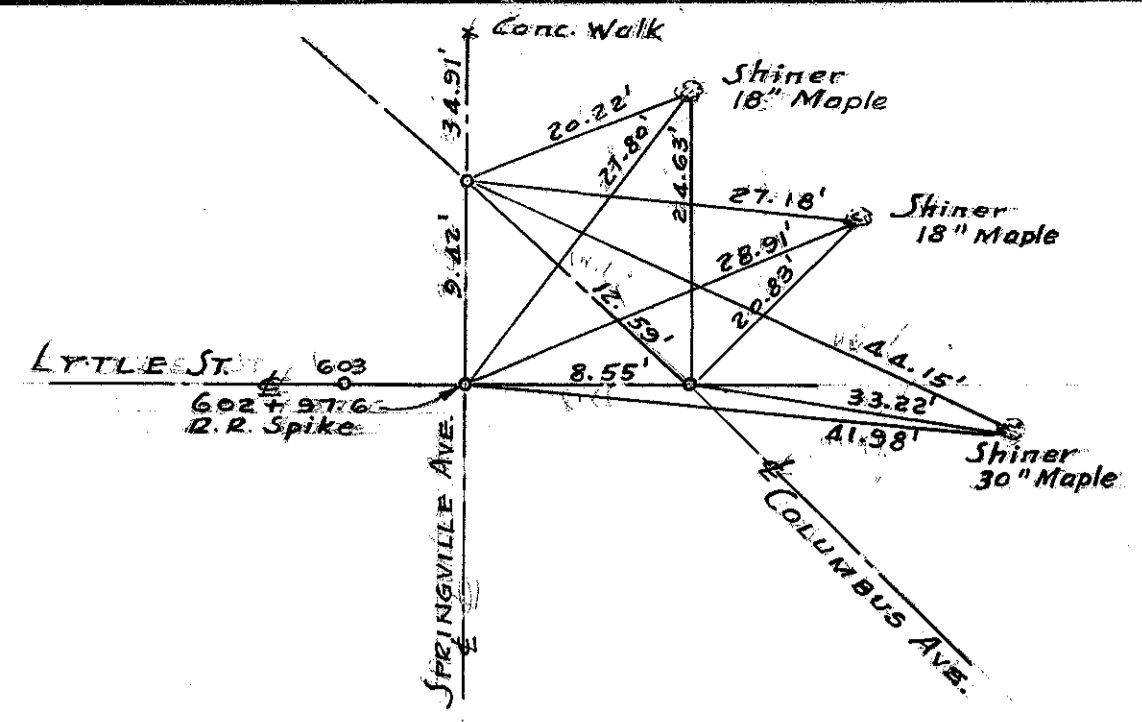


SENECA COUNTY	
SEN-23 (11.68) (12.38) (12.62)	
SEN-12 (0.00) (0.68)	SEN-18-1.45
HANCOCK COUNTY	
HAN-23-0.00	HAN-12-27.54
WOOD COUNTY	
W00-23-0.00	
R/W PLANS	
DATE:	DRAWN BY J.S.
REVISED:	
LENGTH OF PROJECT	



SEC. 7 & 8

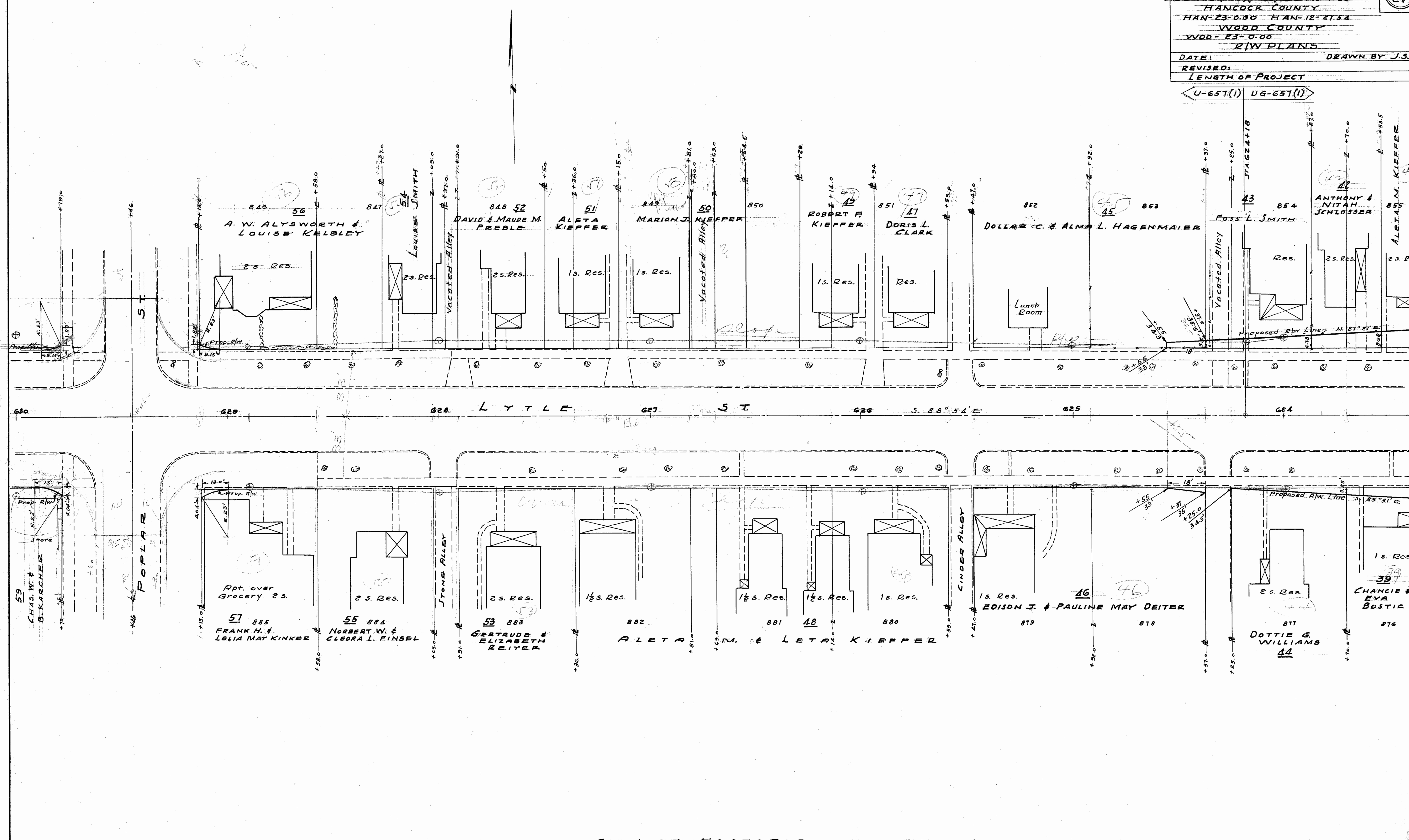
R-6023 /5 G-45

S. Horz. Fostoria - (1976) South of County Line

SEC. 7 LOUDON TWP. T. 2 N. R. 13 E.
CITY OF FOSTORIA

SENECA COUNTY	
JEN-23 (11.68) (12.38) (12.62)	2
JEN-12 (0.00) (0.68) JEN-18-1.15	27
HANCOCK COUNTY	
HAN-23-0.00 HAN-12-21.54	
WOOD COUNTY	
WOOD-23-0.00	
R/W PLANS	
DATE:	DRAWN BY J.S.
REVISED:	
LENGTH OF PROJECT	

U-657(1) UG-657(1)

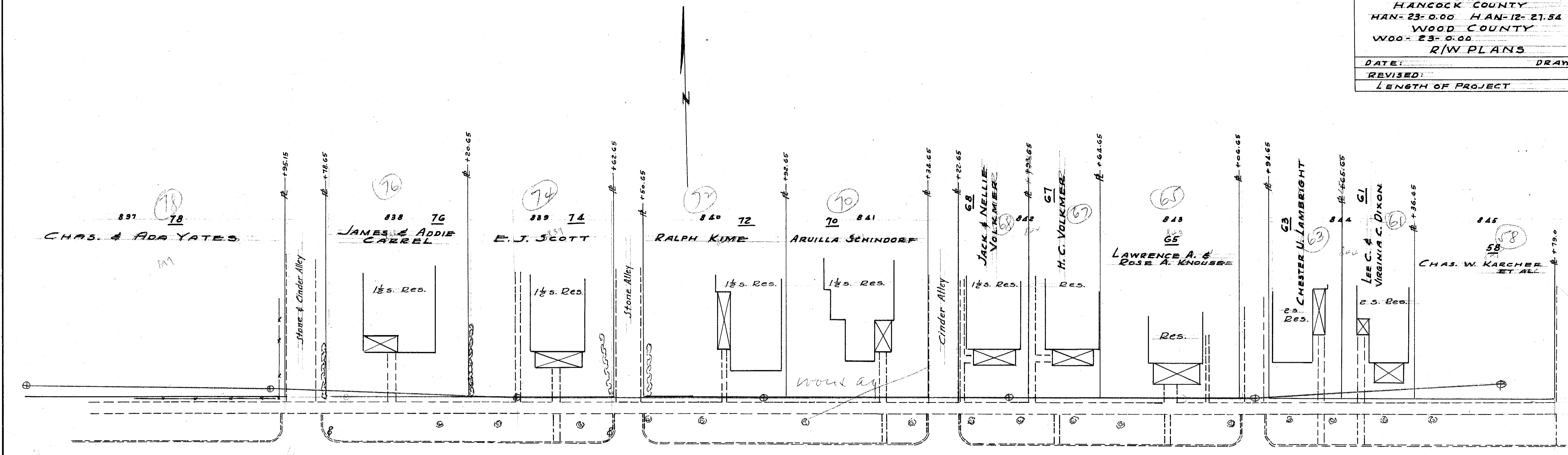


CITY OF FOSTORIA
SEC. 7 LOUDON TWP. T. 2 N. R. 13 E.

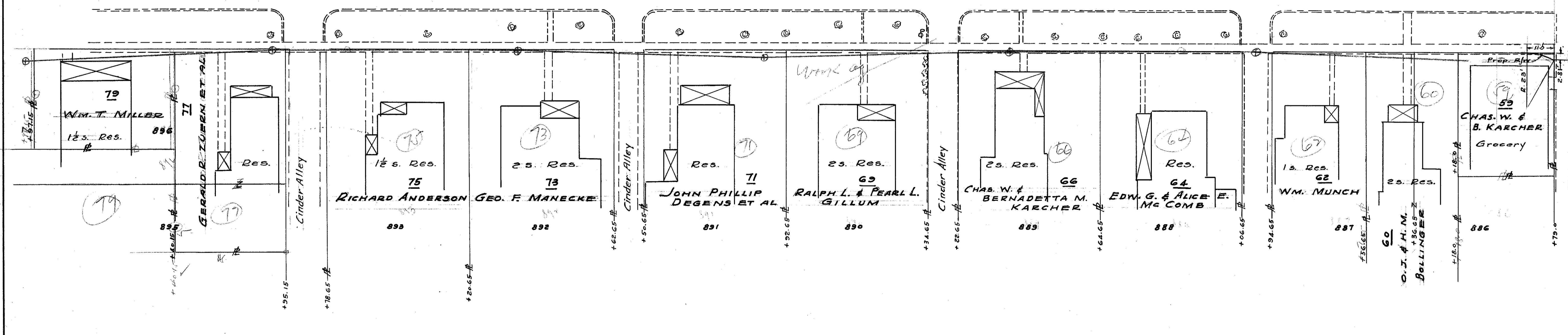
SEC 7 LOUDON TWP T.2N. R.13E
CITY OF FOSTORIA

SENECA COUNTY
SEN-23 (11.68) (12.98) (12.62)
SEN-12 (0.00) (0.68) SEN-18- 1.45
HANCOCK COUNTY
HAN-23- 0.00 HAN-12- 21.54
WOOD COUNTY
WOO- 23- 0.00
R/W PLANS

DATE: _____ DRAWN BY: J.S.
REVISED: _____
LENGTH OF PROJECT _____

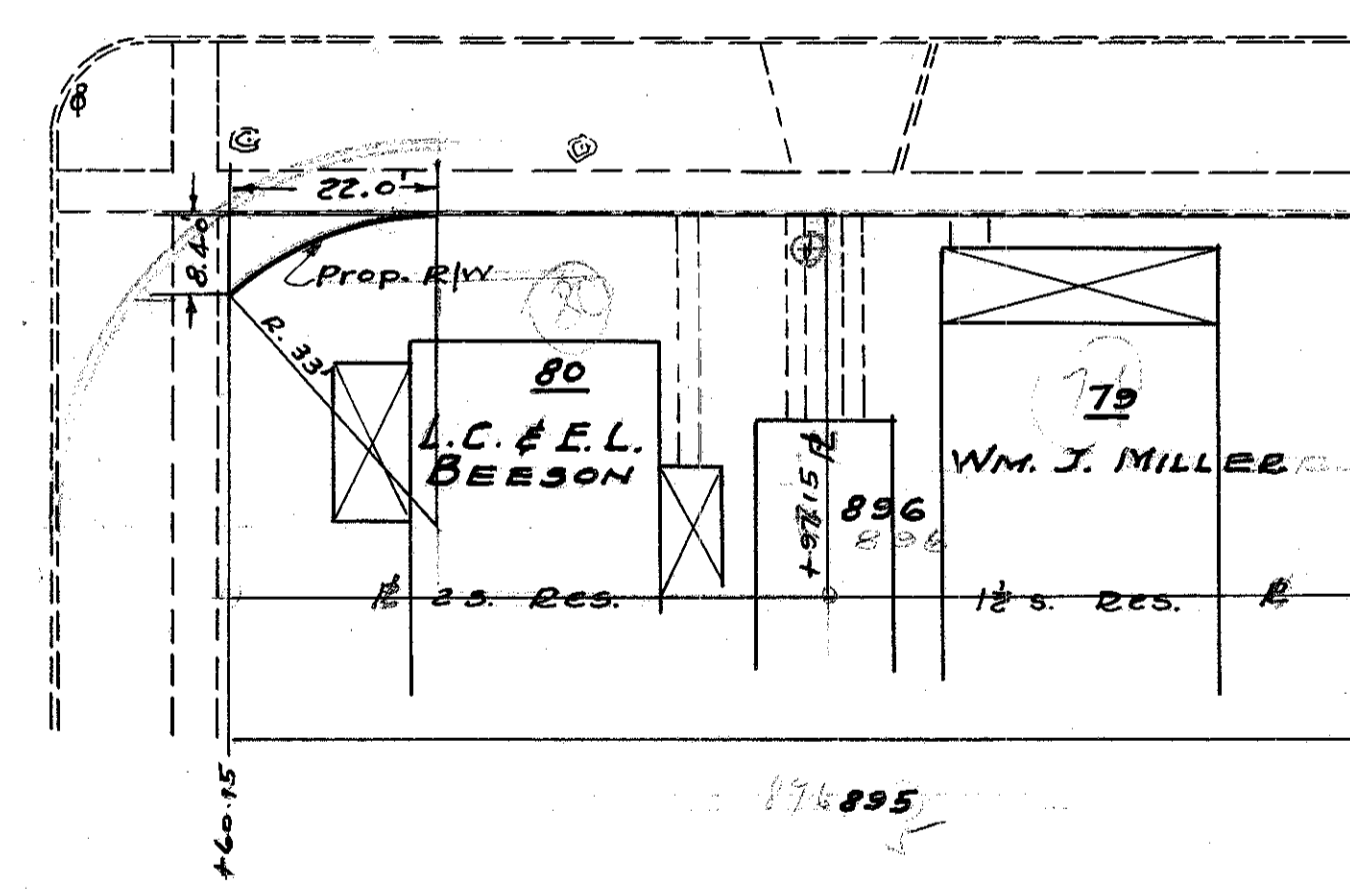
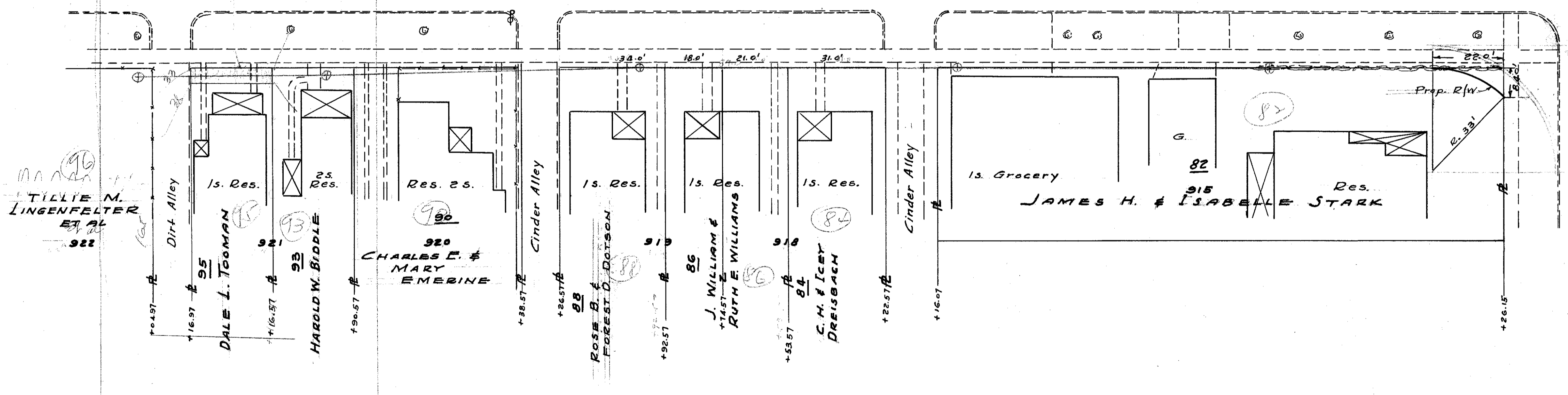
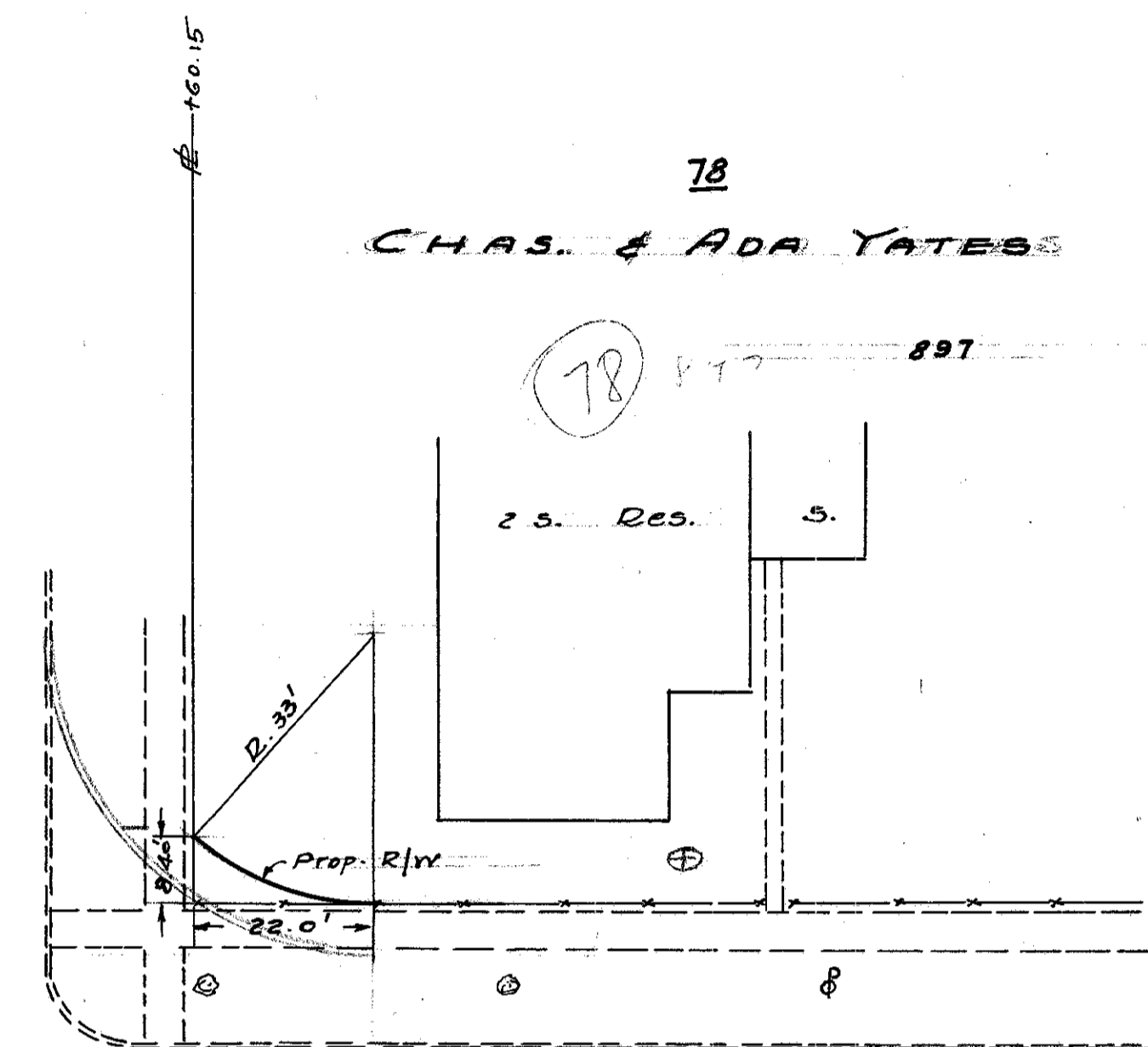
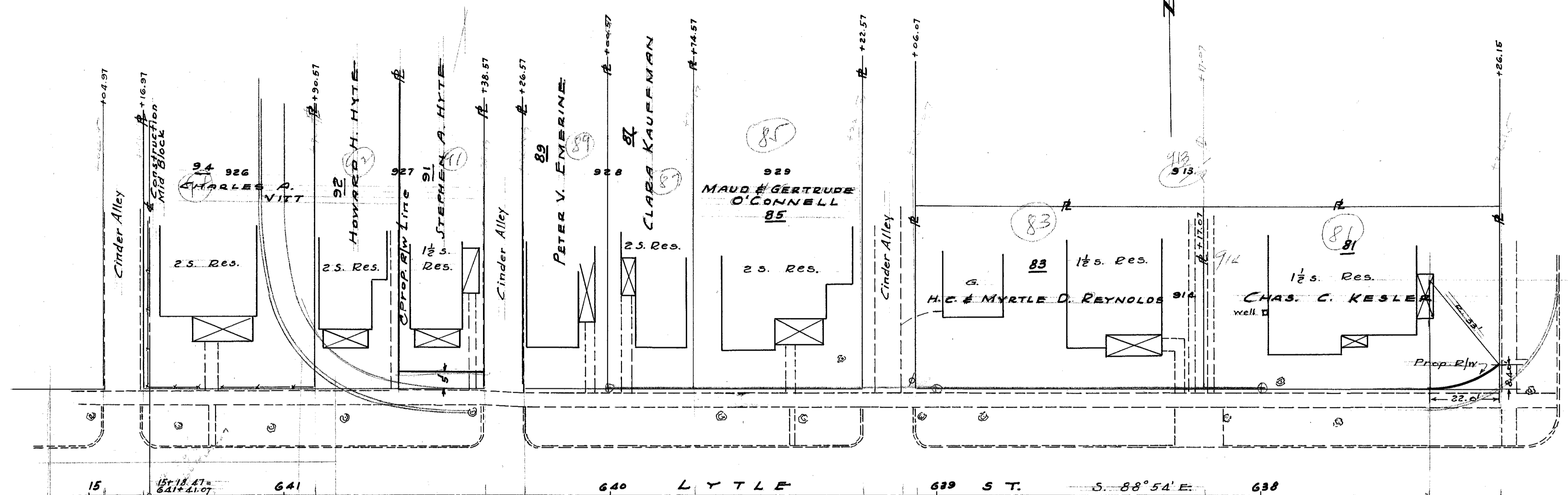


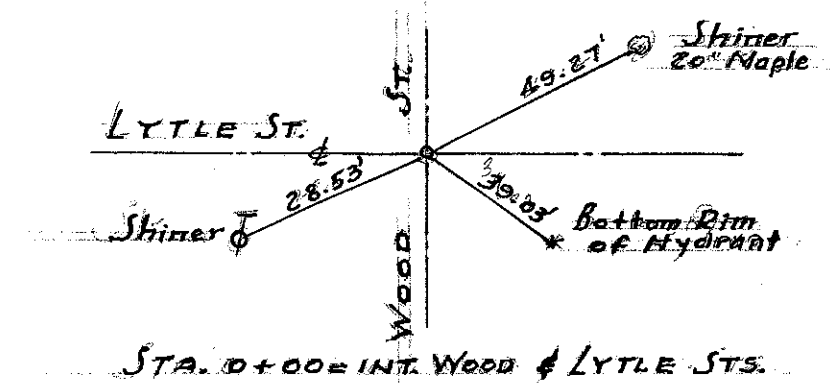
636 635 634 L Y T L E 633 S T. S. 88° 54' E 632 631 630



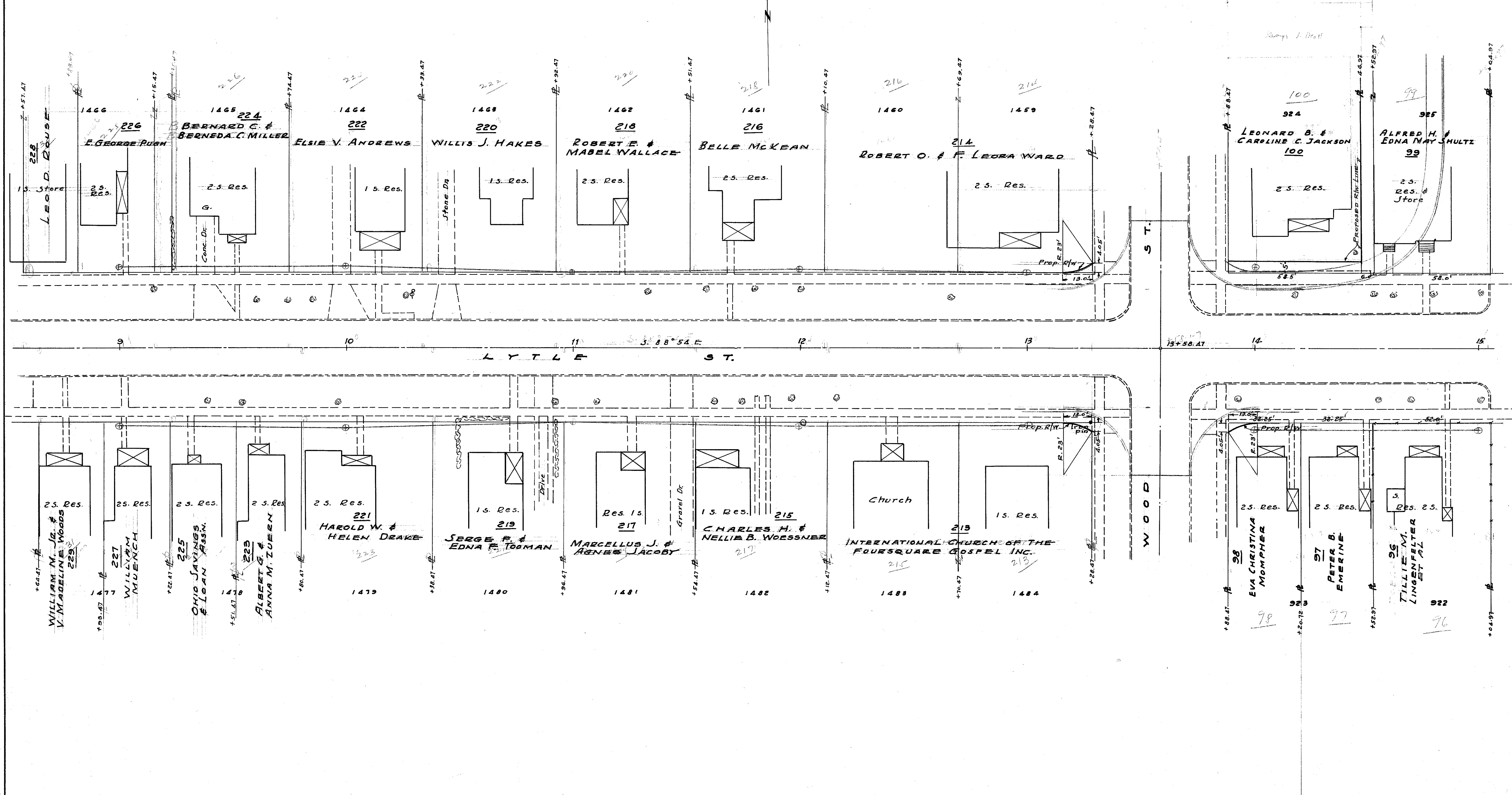
CITY OF FOSTORIA
SEC 7 LOUDON TWP T.2N. R.13E

SENECA COUNTY	
SEN-23 (11.68) (12.38) (12.62)	
SEN-12 (0.00) (0.60) SEN-18-1.15	
HANCOCK COUNTY	
HAN-23-0.00 HAN-12-27.54	
WOOD COUNTY	
WOOD-23-0.00	
R/W PLANS	
DATE:	DRAWN BY J.S.
REVISED:	
LENGTH OF PROJECT	



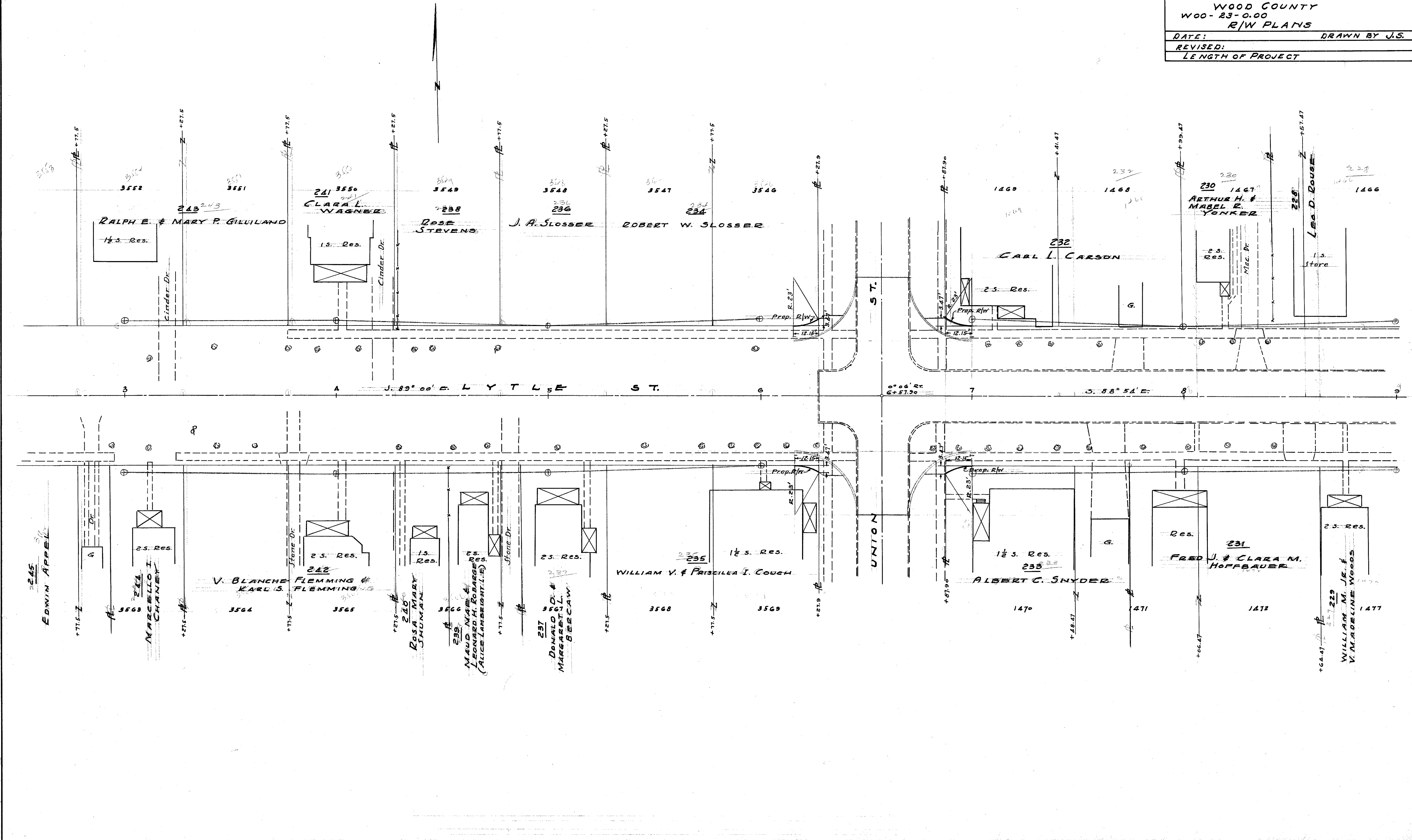


JENEPACA COUNTY
 SEN-23 (11.68) (12.38) (12.62)
 SEN-12 (0.00) (0.68) SEN-18-1.45
HANCOCK COUNTY
 HAN-23-0.00 HAN-12-27.54
WOOD COUNTY
 WOO-23-0.00
R/W PLANS
 DATE: _____ DRAWN BY: J.S.
 REVISED: _____
 LENGTH OF PROJECT: _____



SEC 7- LOUDON TWP. T. 2 N. R. 13 E.
CITY OF FOSTORIA

SENECA COUNTY SEN-23 (11.68) (12.38) (12.62)	
HANCOCK COUNTY HAN-23-0.00 HAN-12-27.54	
WOOD COUNTY WOO-23-0.00	
R/W PLANS	
DATE:	DRAWN BY J.S.
REVISED:	
LENGTH OF PROJECT	



REVISION
 JULY 1977

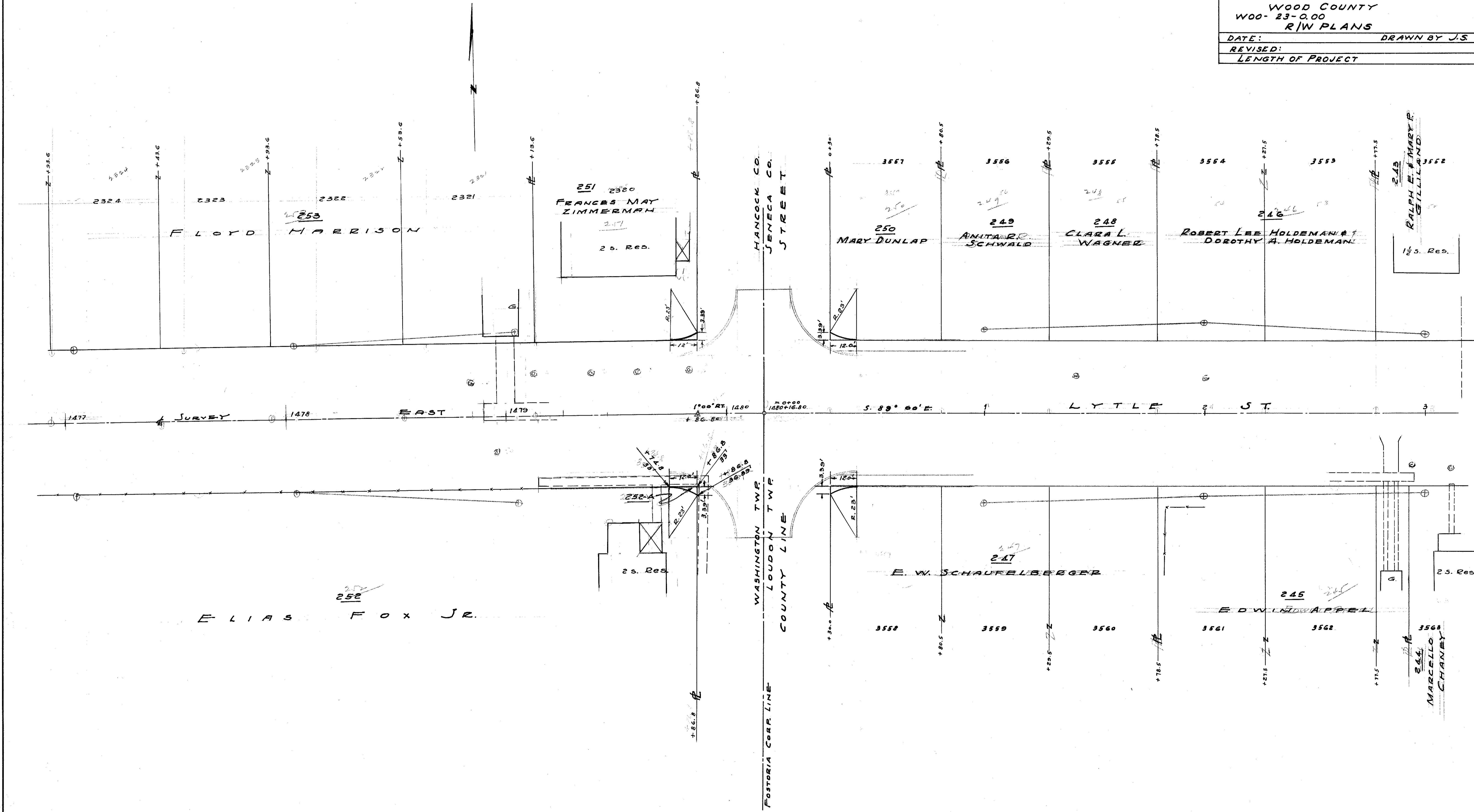
SEC. 12 WASHINGTON TWP T. 2 N. R. 12 E.

SEC. 7 LOUDON TWP T. 2 N. R. 13 E.

SENECA COUNTY
 SEN-23 (11.68) (12.38) (12.62)
 SEN-12 (0.00) (0.68) SEN-18-1.45
 HANCOCK COUNTY
 HAN-23-0.00 HAN-12-27.54
 WOOD COUNTY
 WOO-23-0.00
 R/W PLANS

7
27

DATE: _____ DRAWN BY J.S.
 REVISED: _____
 LENGTH OF PROJECT _____



Surveyed July 1911

Sec. 12 Wash. Twp

Sec. 7 Loudon Twp


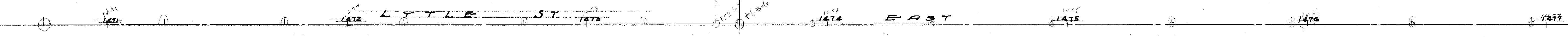
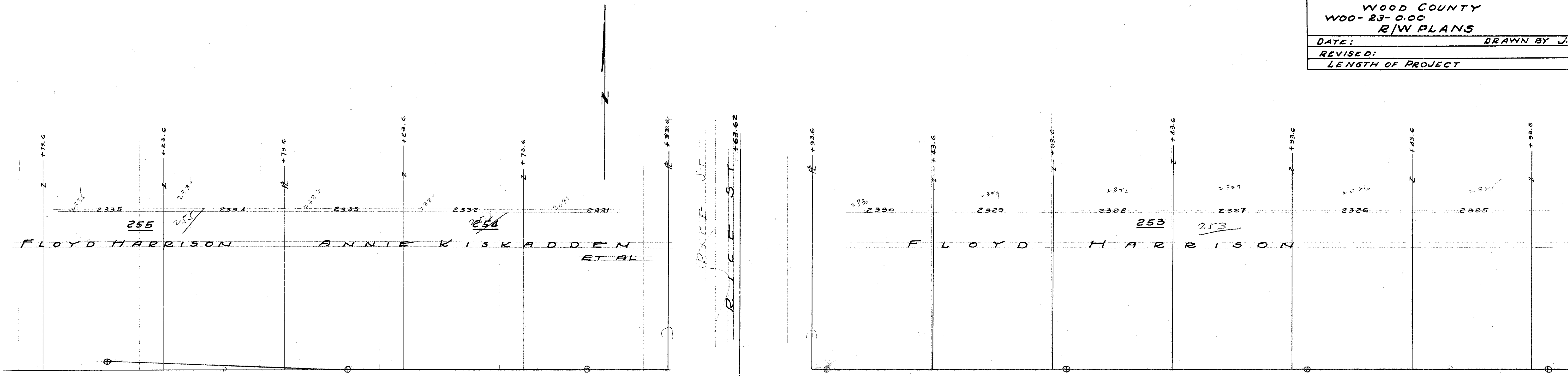
LYTTLE ST STA. 1477-1480 +
STA. 0+00-3+00

SEC. 12 WASHINGTON TWP. T. 2 N. R. 12 E.

SENECA COUNTY
 SEN-23 (11.68) (12.38) (12.62)
 SEN-12 (0.00) (0.68) SEN-18-1.45
 HANCOCK COUNTY
 HAN-23-0.00 HAN-12-27.54
 WOOD COUNTY
 WOO-23-0.00
 R/W PLANS

8
 27

DATE: _____ DRAWN BY J.S.
 REVISED: _____
 LENGTH OF PROJECT _____

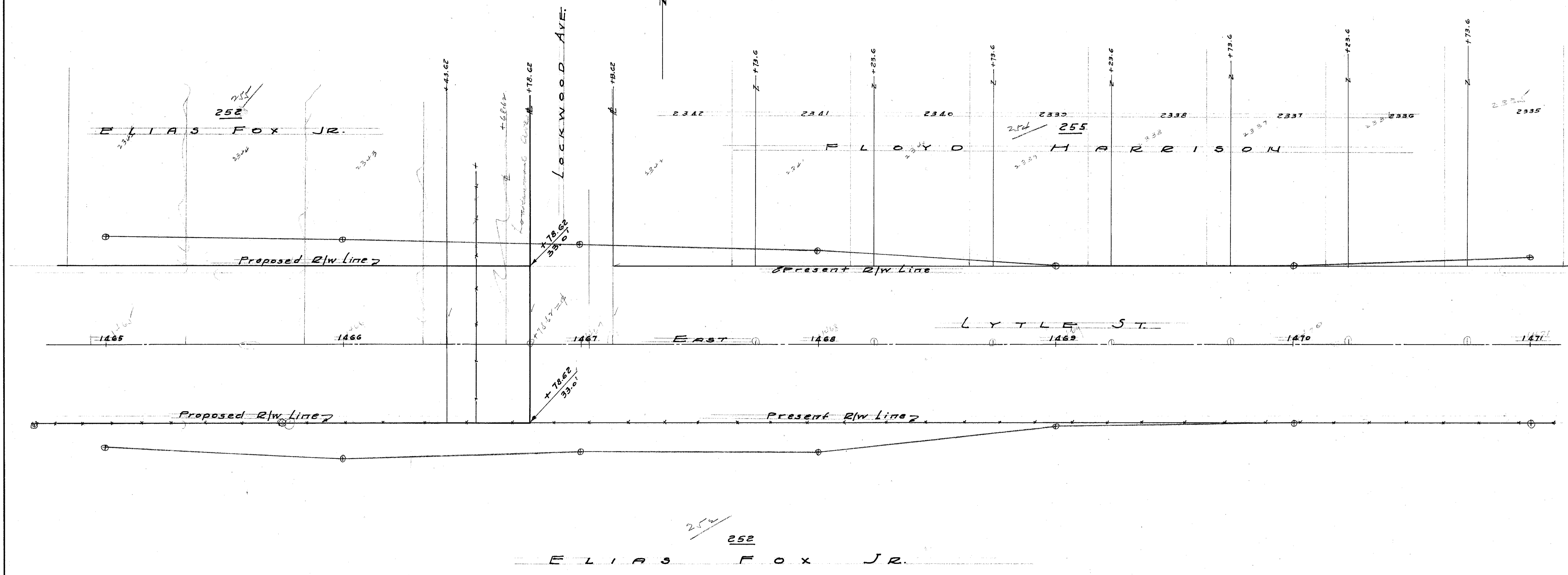


252
 ELIAS FOX JR.

SEC. 12 WASHINGTON TWP. T. 2 N. R. 12 E.

SENECA COUNTY
 SEN-23(11.68)(12.38)(12.62)
 SEN-12(0.00)(0.68) SEN-18-1.45
 HANCOCK COUNTY
 HAN-23-0.00 HAN-12-2754
 WOOD COUNTY
 WOO-23-0.00
R/W PLANS

DATE: _____ DRAWN BY J.S.
 REVISED: _____
 LENGTH OF PROJECT _____



SEC. 12 WASHINGTON TWP. T. 2 N. R. 12 E.

SENECA COUNTY
 SEN-23 (11.68) (12.38) (12.62)
 SEN-12 (0.00) (0.68) SEN-18-1.45
 HANCOCK COUNTY
 HAN-23-0.00 HAN-12-27.54
 WOOD COUNTY
 WOO-23-0.00
 R/W PLANS

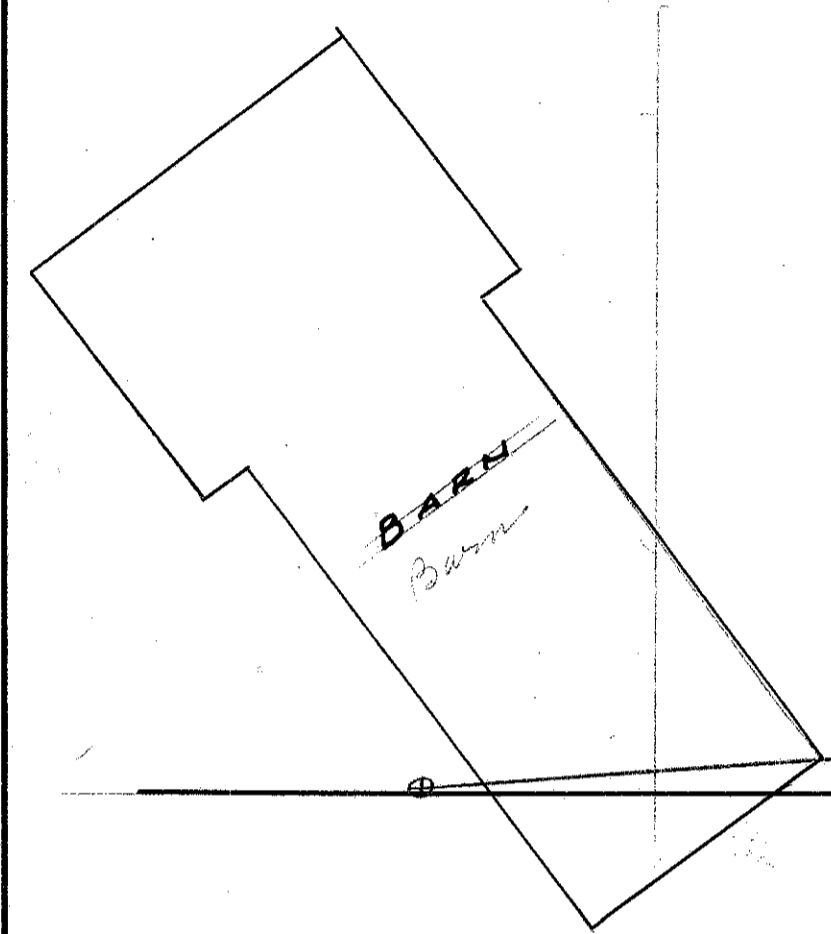
10
 27

DATE: _____ DRAWN BY J.S.
 REVISED: _____
 LENGTH OF PROJECT _____




252


E L I A S F O X J R.



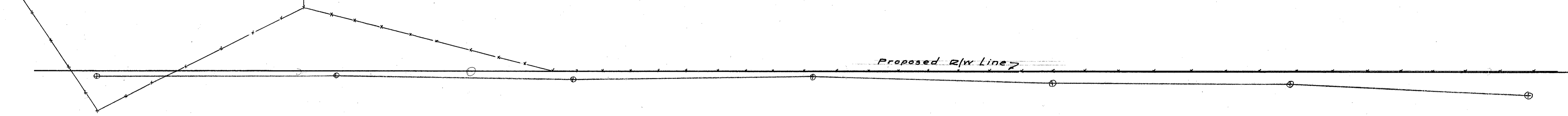
6.47342



Proposed R/W Line 2



EAST



Proposed R/W Line 1

252

E L I A S F O X J R.

SEC. 12 WASHINGTON TWP. T. 2 N. R. 12 E.

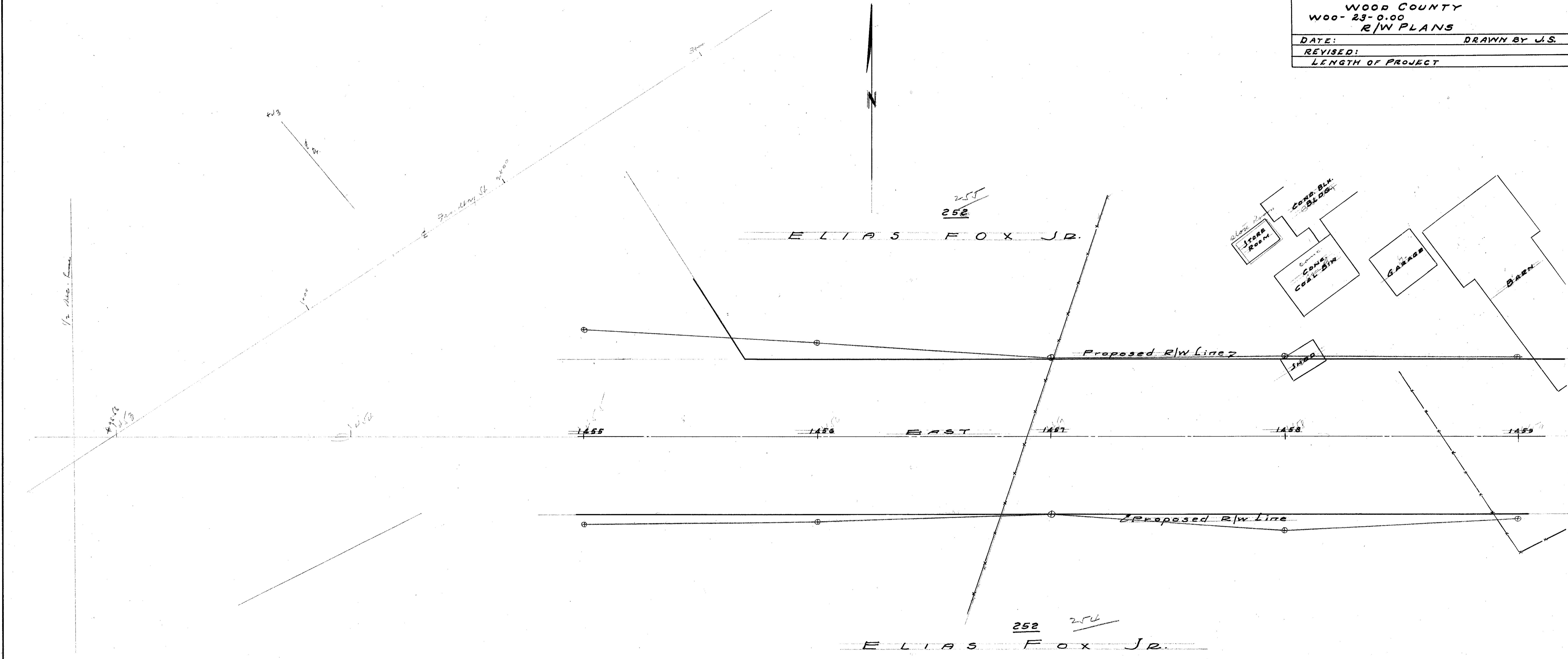
LITTLE ST. STA. 1459-1465

SEC. 12 WASHINGTON TWP. T. 2 N. R. 12 E.

SENECA COUNTY
 SEN-23 (11.68) (12.38) (12.62)
 SEN-12 (0.00) (0.68) SEN-18-1.45
 HANCOCK COUNTY
 HAN-23-0.00 HAN-12-27.54
 WOOD COUNTY
 WOO-23-0.00
 R/W PLANS

11
27

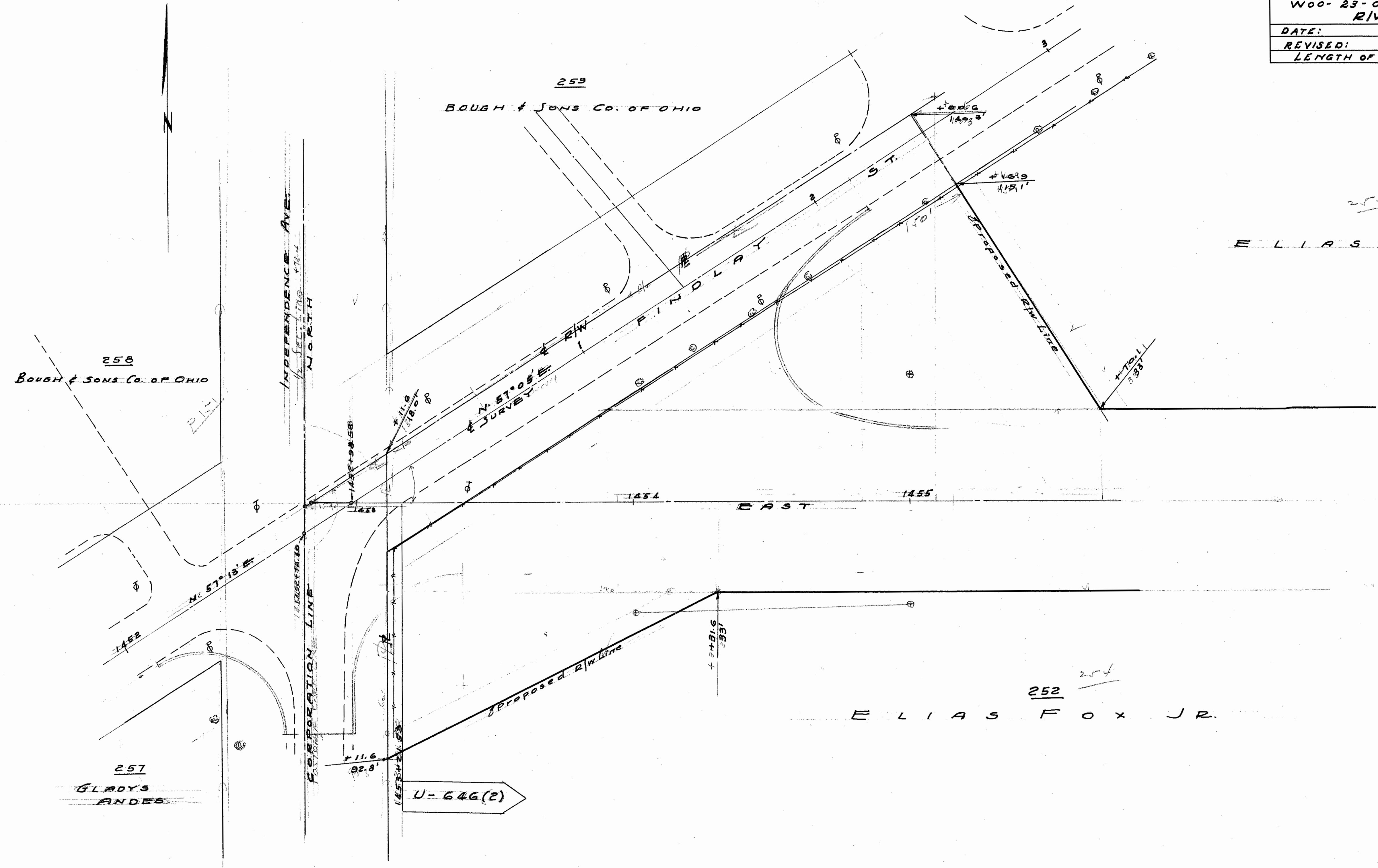
DATE: _____ DRAWN BY J.S.
 REVISED: _____
 LENGTH OF PROJECT _____



SEC. 12 WASHINGTON TWP. T. 2 N. R. 12 E.

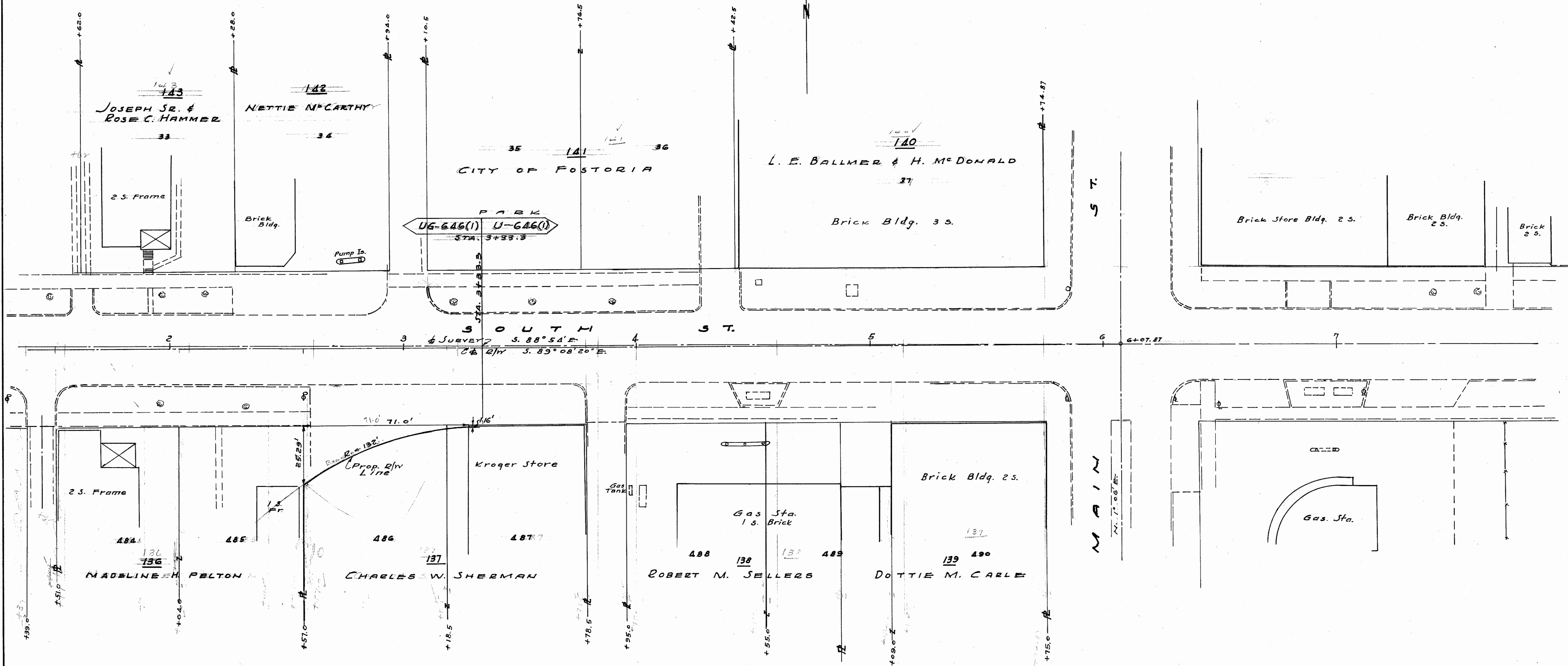
LYTLE ST. STA. 1455-1459

SENECA COUNTY
 SEN-23(11.68)(12.30)(12.62)
 SEN-12(0.60)(0.60) SEN-18-1.45
 HANCOCK COUNTY
 HAN-23-0.00 HAN-12-27.54
 WOOD COUNTY
 WOO-23-0.00
R/W PLANS
 DATE: _____ DRAWN BY J.S.
 REVISED: _____
 LENGTH OF PROJECT _____



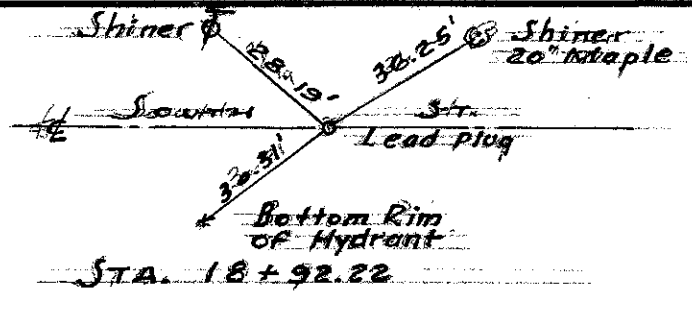
SEC. 6 LOUDON TWP. T. 2 N. R. 13 E.
CITY OF FOSTORIA

SENECA COUNTY		13 27
SEN-23 (11.68) (12.38) (12.62)		
HANCOCK COUNTY		
SEN-12 (0.00) (0.68)	SEN-18-1.45	
WOOD COUNTY		
HAN-23-0.00	HAN-12-21.54	
WOOD COUNTY		
WOO-23-0.00		
R/W PLANS		
DATE:	DRAWN BY J.S.	
REVISED:		
LENGTH OF PROJECT		



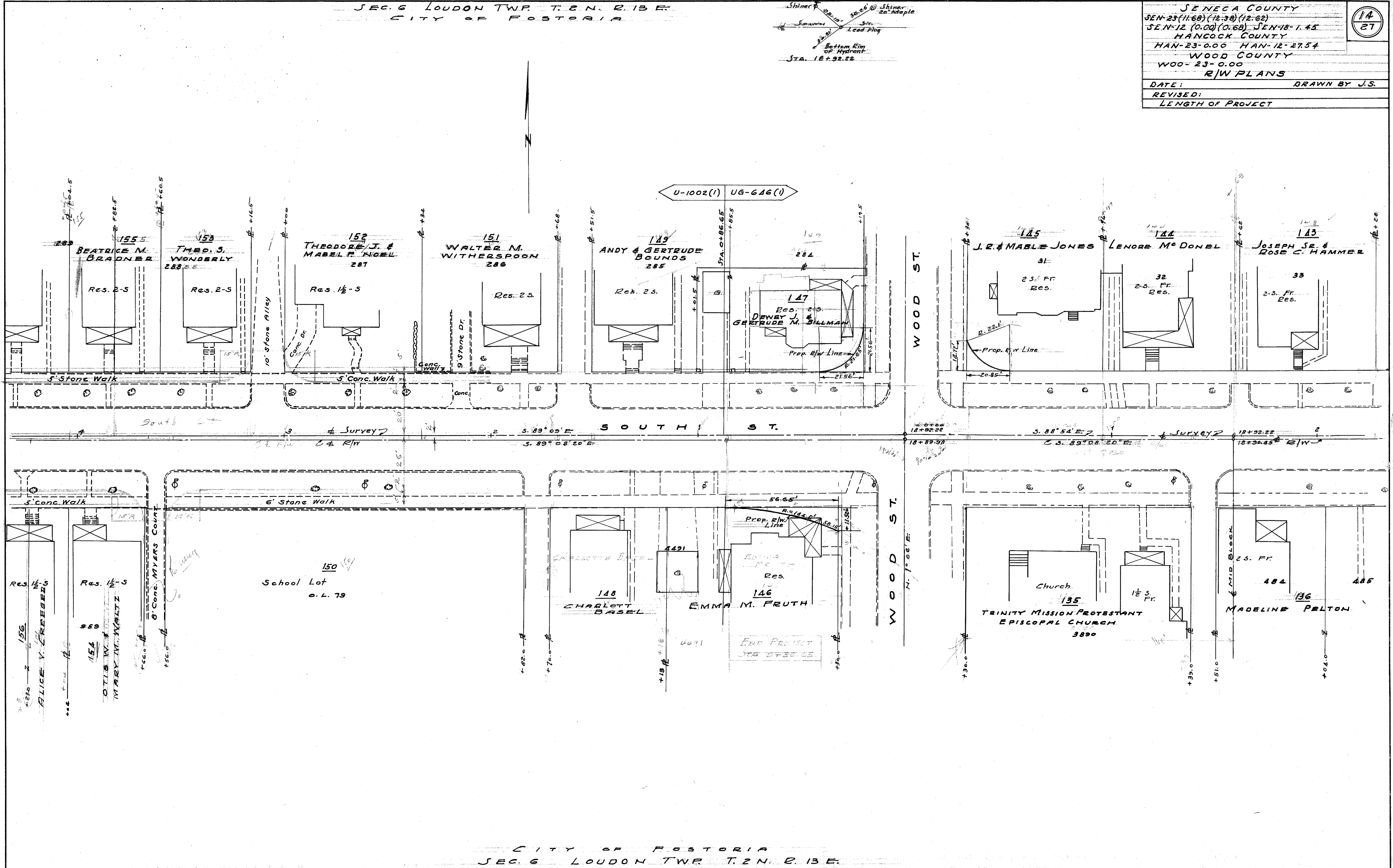
SEC. 6 LOUDON TWP. T. 2 N. R. 13 E.
CITY OF FOSTORIA

SEC. 6 LOUDON TWP. T. 2 N. R. 13 E.
CITY OF FOSTORIA



SENECA COUNTY	
SEN-23(11.68)(12-30)(12-62)	
SEN-12 (0.00)(0.68) SEN-18-1.45	
HANCOCK COUNTY	
HAN-23-0.00 HAN-12-27.54	
WOOD COUNTY	
WOO-23-0.00	
R/W PLANS	
DATE:	DRAWN BY J.S.
REVISED:	
LENGTH OF PROJECT	

14
27

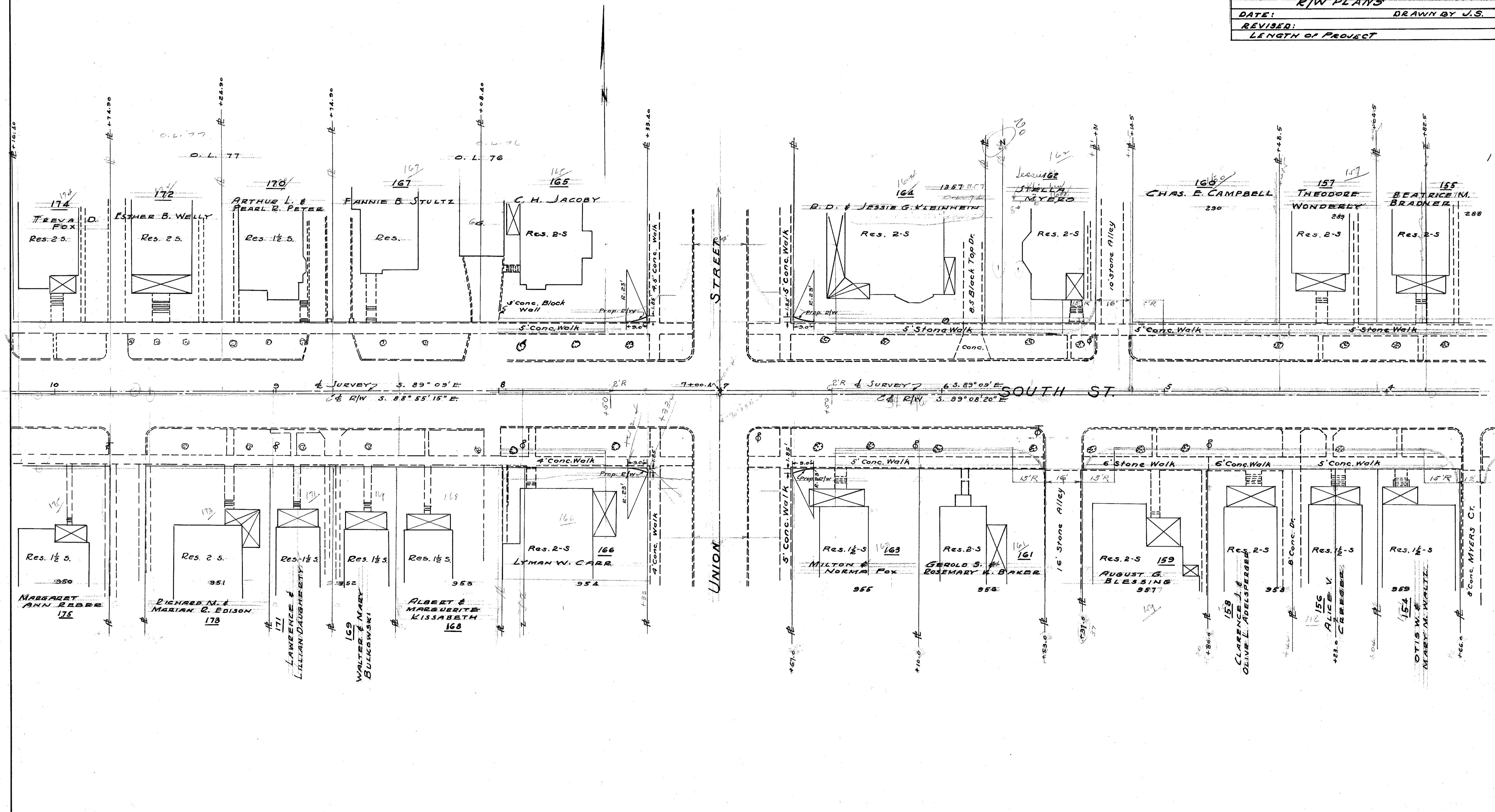


CITY OF FOSTORIA
SEC. 6 LOUDON TWP. T. 2 N. R. 13 E.

SEC. 6 LOUDON TWP. T. 2 N. R. 13 E.
CITY OF FOSTORIA

SENECA COUNTY	
SEN-23 (11.60) (12.30) (12.62)	15
SEN-12 (0.00) (0.68) SEN-18-1.45	27
HANCOCK COUNTY	
HAN-23-0.00 HAN-12-2754	
WOOD COUNTY	
WOO-23-0.00	
R/W PLANS	
DATE:	DRAWN BY J.S.
REVISED:	
LENGTH OF PROJECT	

Surveyed July 1997



CITY OF FOSTORIA
SEC. 6 LOUDON TWP. T. 2 N. R. 13 E.

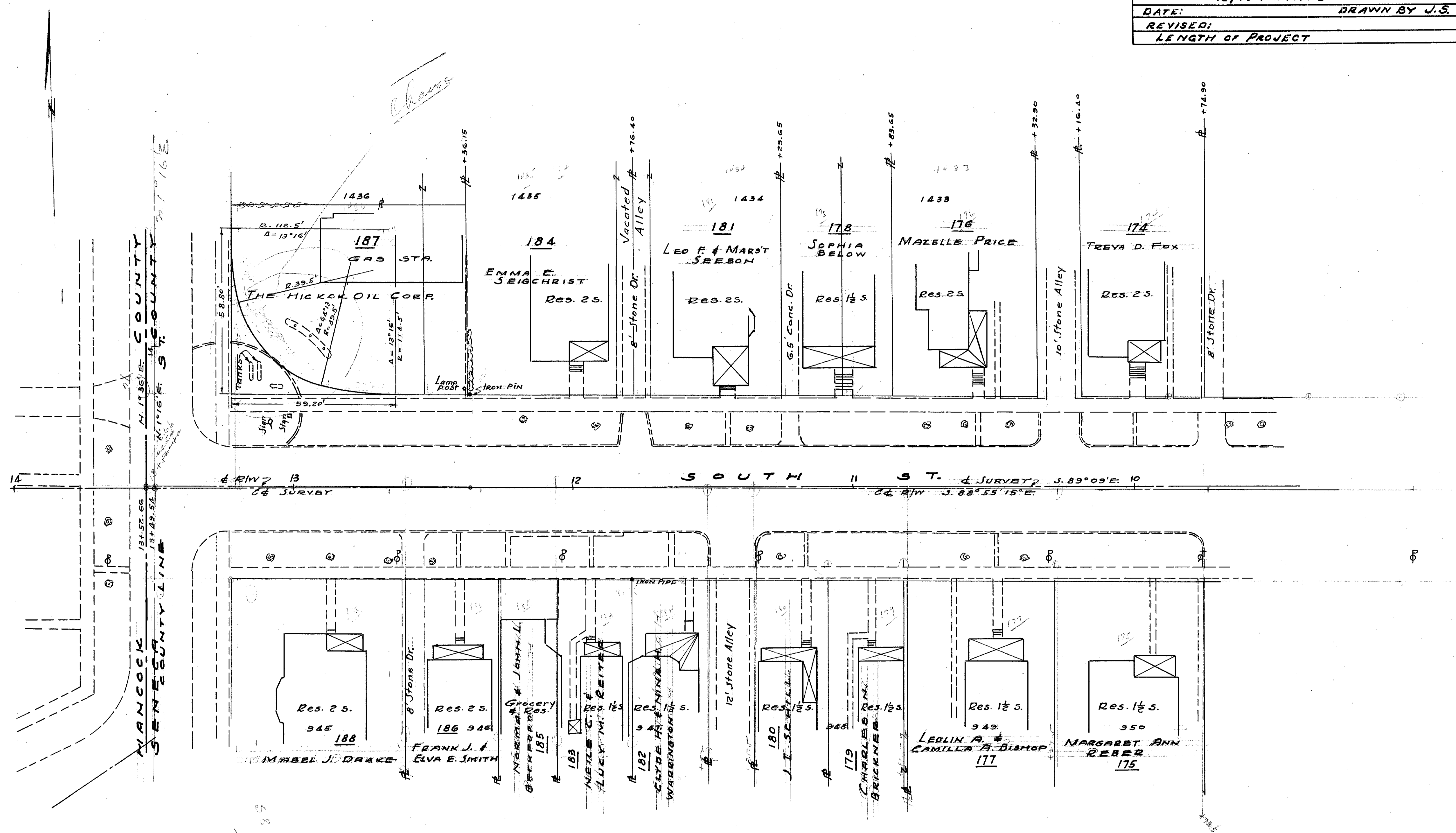
SOUTH ST. - WEST

J.E.C. 6 LOUDON TWP. T. 2 N. R. 13 E.
CITY OF FOSTORIA

SENECA COUNTY
SEN-23 (11.62) (12.28) (12.62)
SEN-12 (0.00) (0.68) SEN-18-1.45
HANCOCK COUNTY
HAN-23-0.00 HAN-12-2754
WOOD COUNTY
WOO-23-0.00
R/W PLANS

16
27

DATE: DRAWN BY J.S.
REVISED:
LENGTH OF PROJECT

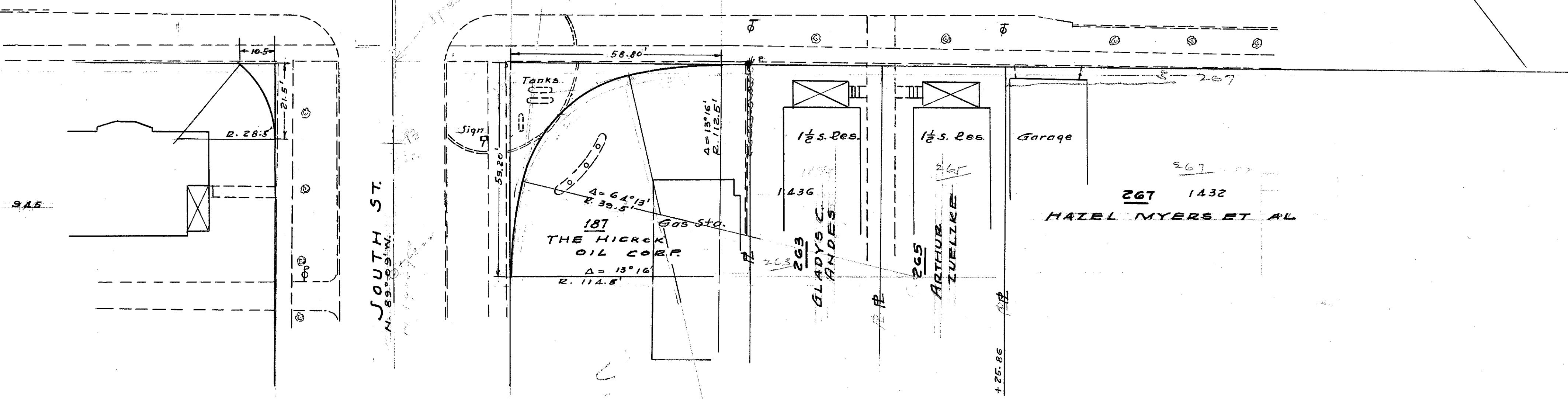
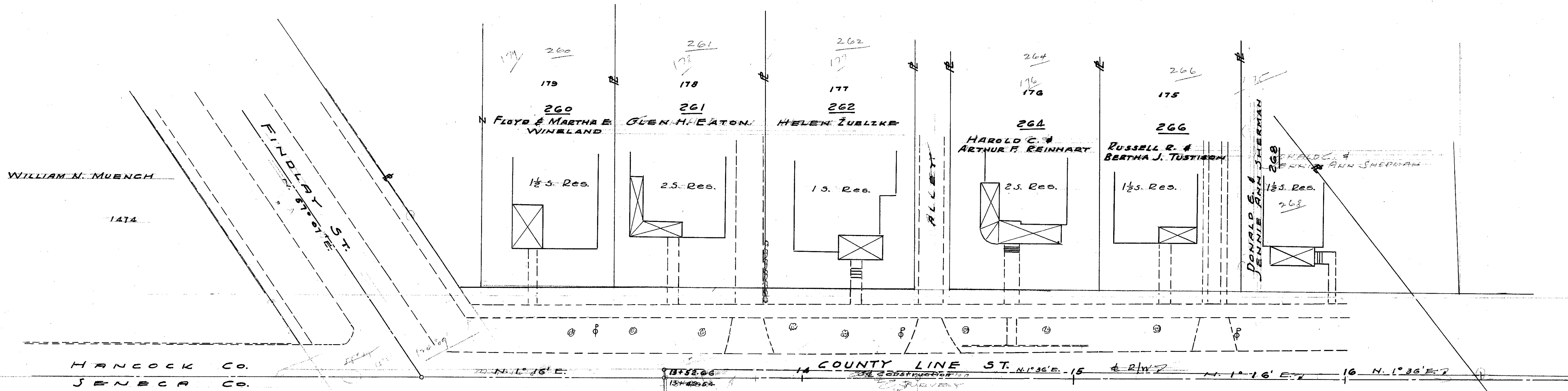


Recorded
Dec 19 1977

SEC. 1 WASHINGTON TWP T.2N. R.12E

SENECA COUNTY		17 27
SEN-23 (1.68) (12.38) (12.62)		
HANCOCK COUNTY		
HAN-23-0.00	HAN-12-21.54	
WOOD COUNTY		
WOO-23-0.00		
R/W PLANS		
DATE:	DRAWN BY J.S.	
REVISED:		
LENGTH OF PROJECT		

Reviewed July 1967

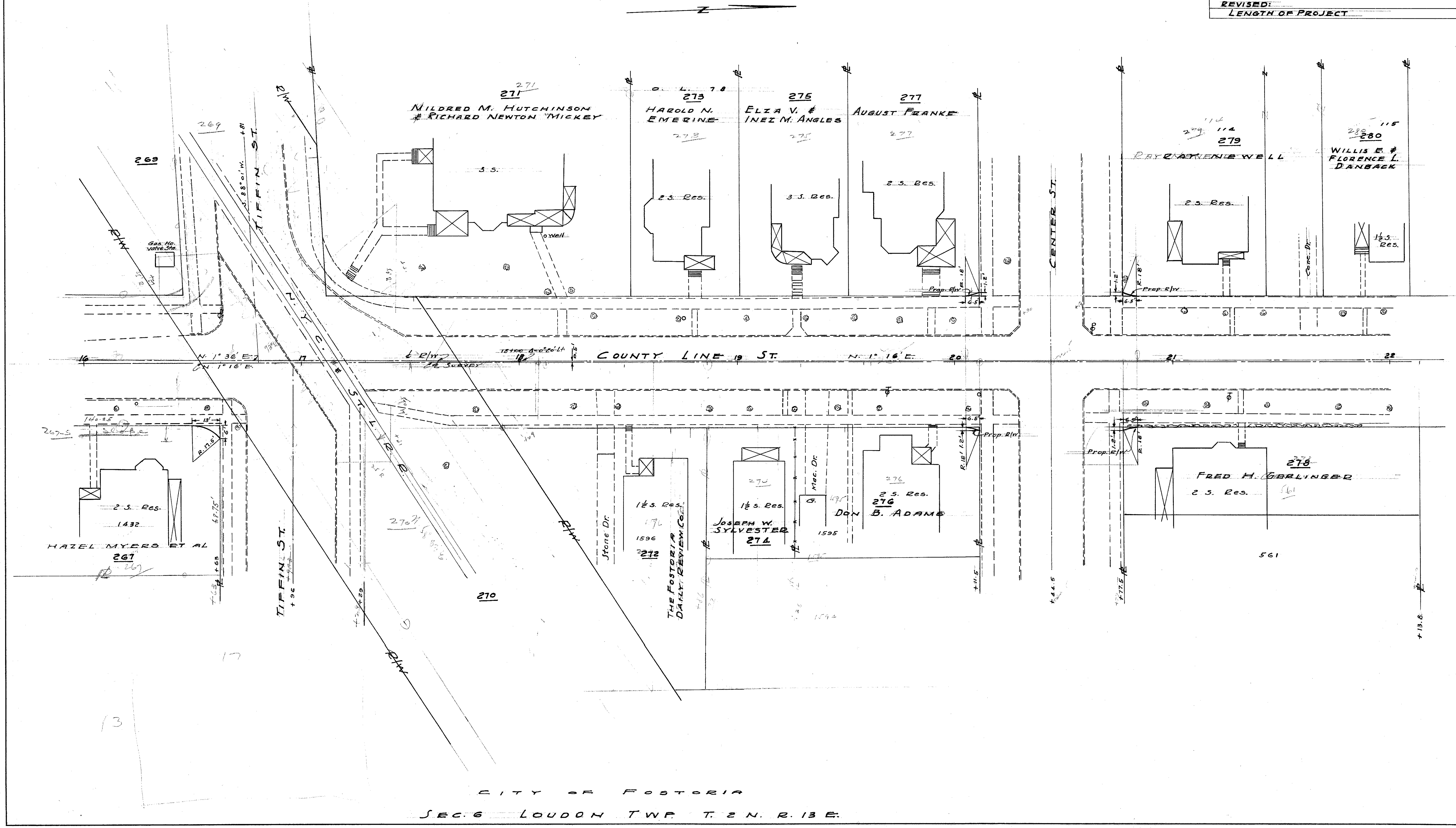


CITY OF POSTORIA
SEC. 6 LOUDON TWP T.2N. R.13E

SEC. 1 WASHINGTON TWP. T. 2 N. R. 12 E.
CITY OF FOSTORIA

SENECA COUNTY
 SEN-23 (11.68) (12.38) (12.62)
 SEN-12 (0.00) (0.68) SEN-18-1.45
 HANCOCK COUNTY
 HAN-23-0.00 HAN-12-21.54
 WOOD COUNTY
 WOO-23-0.00
 R/W PLANS

DATE: _____ DRAWN BY J.S.
 REVISED: _____
 LENGTH OF PROJECT _____



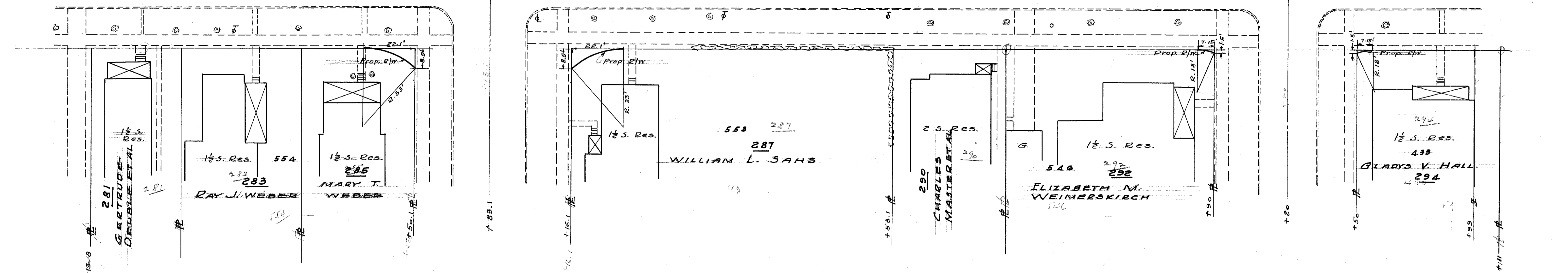
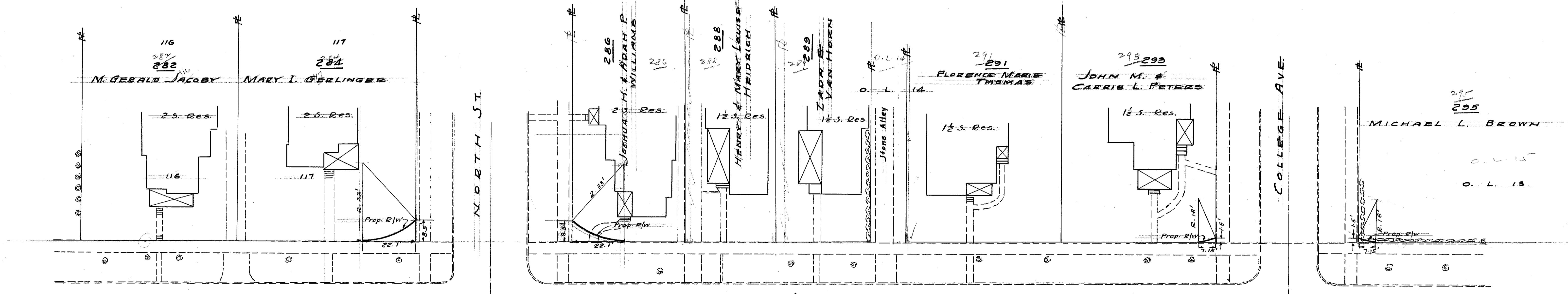
Scanned
Date: 1/10/17

13

FOR ANY QUESTIONS PLEASE CONTACT ODOT DISTRICT 2 REAL ESTATE AT 419-353-8131

SEC. 1 WASHINGTON TWP. T. 2 N. R. 12 E.
CITY OF FOSTORIA

SENECA COUNTY SEN-23 (11.60) (12.38) (12.62) SEN-12 (0.00) (0.58) SEN-18-1.45 HANCOCK COUNTY HAN-23-0.00 HAN-12-27.54 WOOD COUNTY WOO-23-0.00 R/W PLANS		19 27
DATE:	DRAWN BY J.S.	
REVISED:	LENGTH OF PROJECT	



CITY OF FOSTORIA
SEC. 6 LOUDON TWP. T. 2 N. R. 13 E.

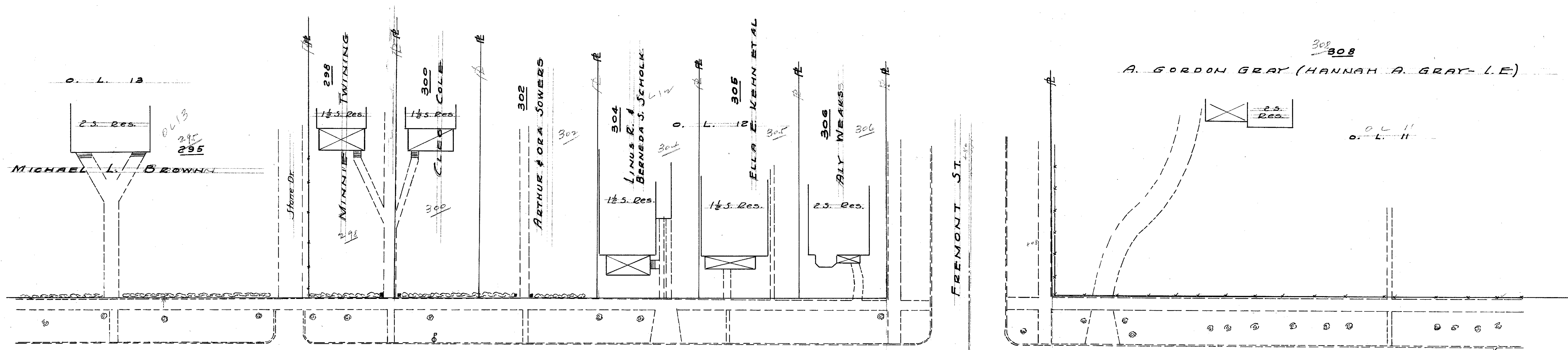
Survey City 1947

SEC 1 WASHINGTON TWP. T. 2 N. R. 12 E.
CITY OF FOSTORIA

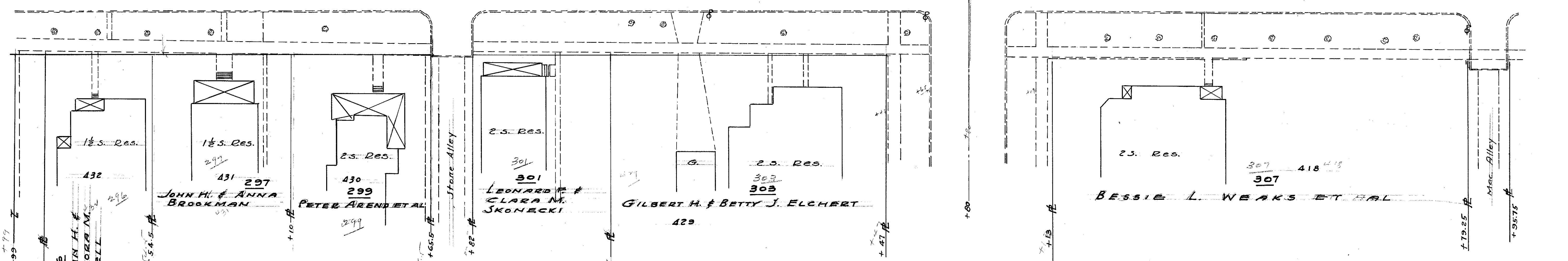
SENECA COUNTY
 SEN-23(11.68)(12.38)(12.62)
 SEN-12(0.00)(0.68) SEN-18-1.45
 HANCOCK COUNTY
 HAN-23-0.00 HAN-12-27.54
 WOOD COUNTY
 WOO-23-0.00
 R/W PLANS

DATE: _____ DRAWN BY J.S.
 REVISED: _____
 LENGTH OF PROJECT _____

20
27



28 29 30 31 32 33 34
 N. 1° 16' E. & Construction & R/W Survey
 142° 24' 10" RT & R/W 31+80
 N. 1° 40' 10" E. 2
 2° 06' E. & Survey



CITY OF FOSTORIA
 SEC 6 LOUDON TWP. T. 2 N. R. 13 E.

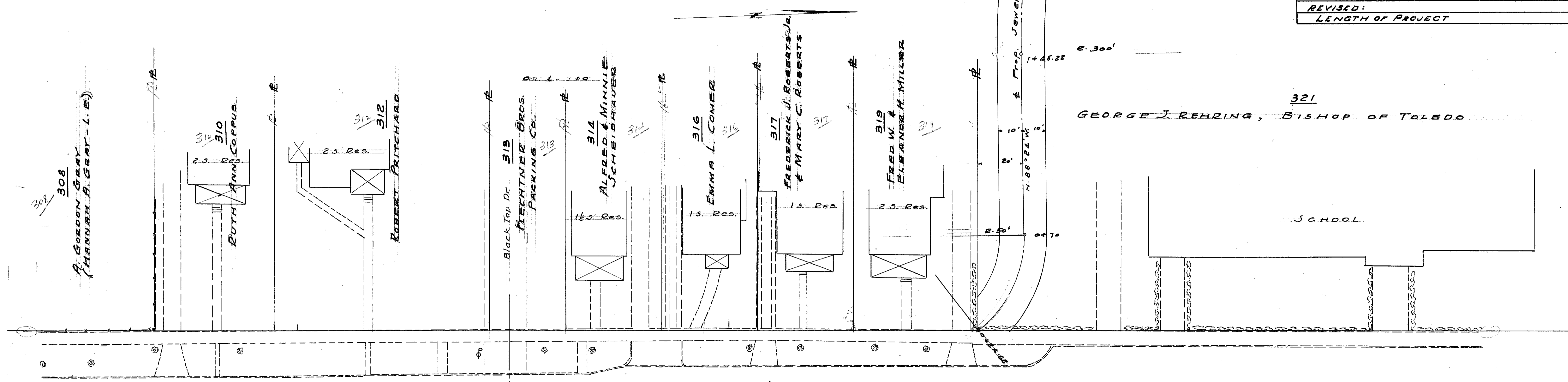
COUNTY LINE ST. 28 TO 34

SEC. 1 WASHINGTON TWP. T. 2 N. R. 12 E.
CITY OF FOSTORIA

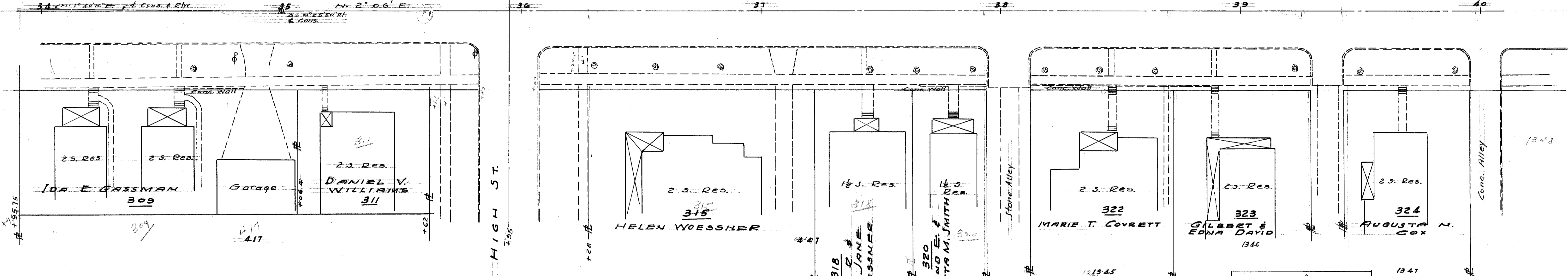
SENECA COUNTY	
SEN-23(11.68)(12.38)(12.62)	
SEN-12(0.00)(0.68)	SEN-18-1.45
HANCOCK COUNTY	
HAN-23-0.00	HAN-12-2754
WOOD COUNTY	
WOO-23-0.00	
R/W PLANS	
DATE:	DRAWN BY J.S.
REVISED:	
LENGTH OF PROJECT	

21
27

SEE INSERT BELOW



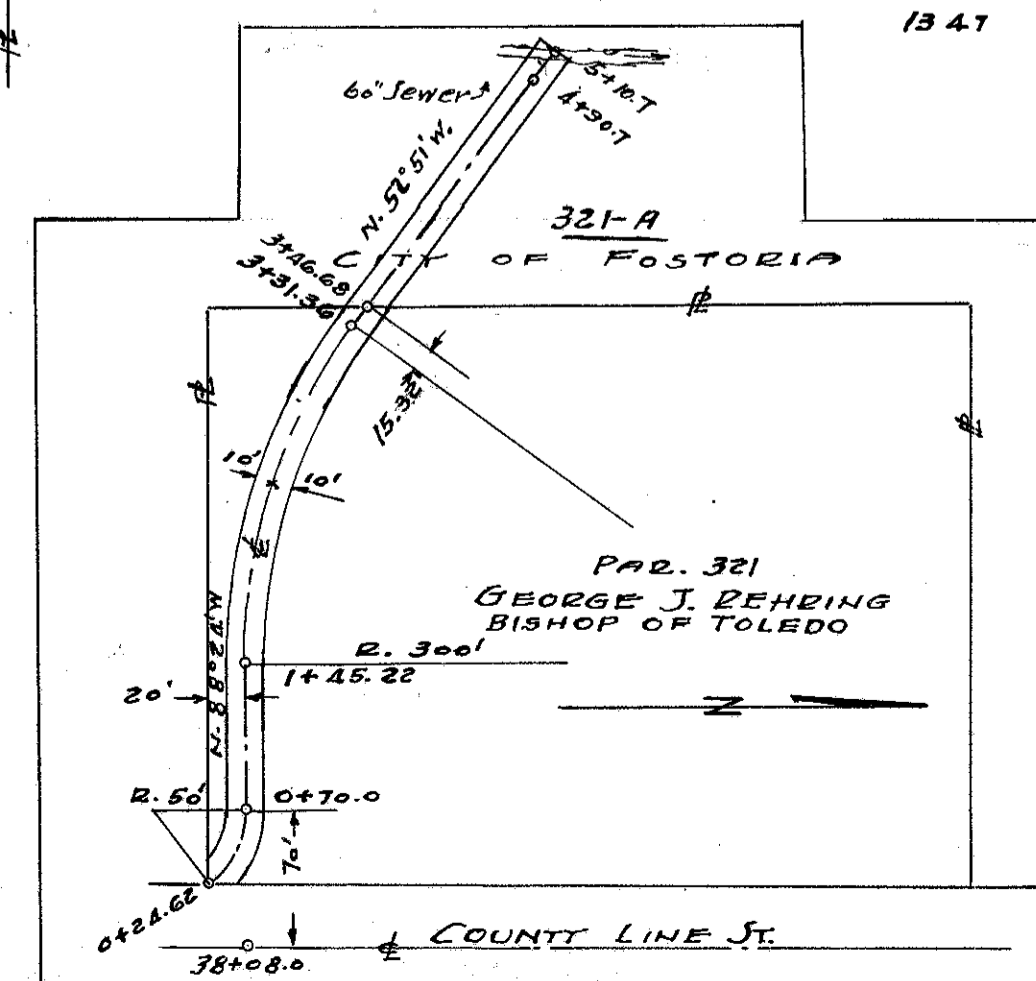
COUNTY LINE ST.



HIGH ST.

Stone Alley

Gene. Alley



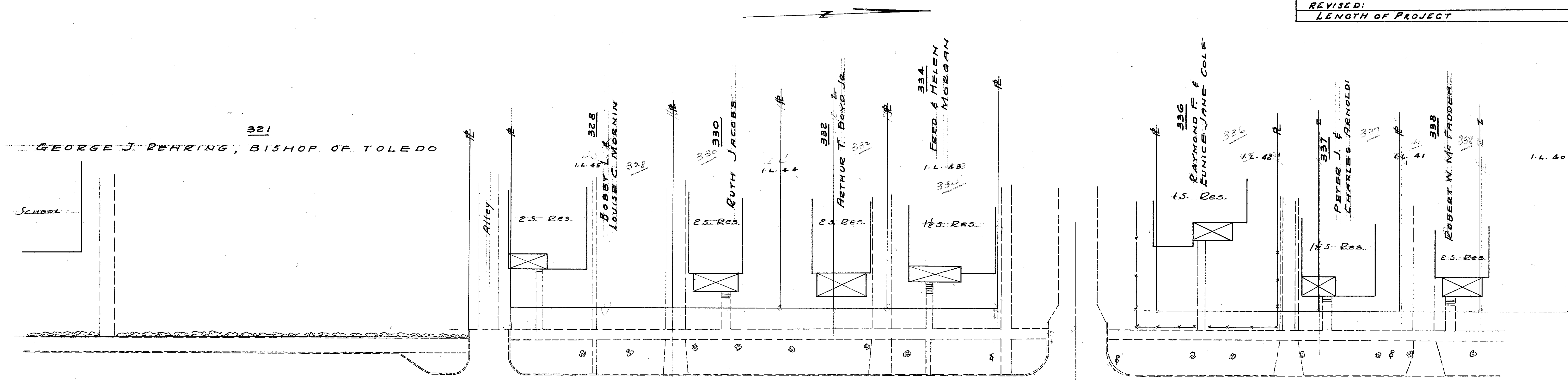
CITY OF FOSTORIA
SEC. 6 LOUDON TWP. T. 2 N. R. 13 E.

Scanned July 1977

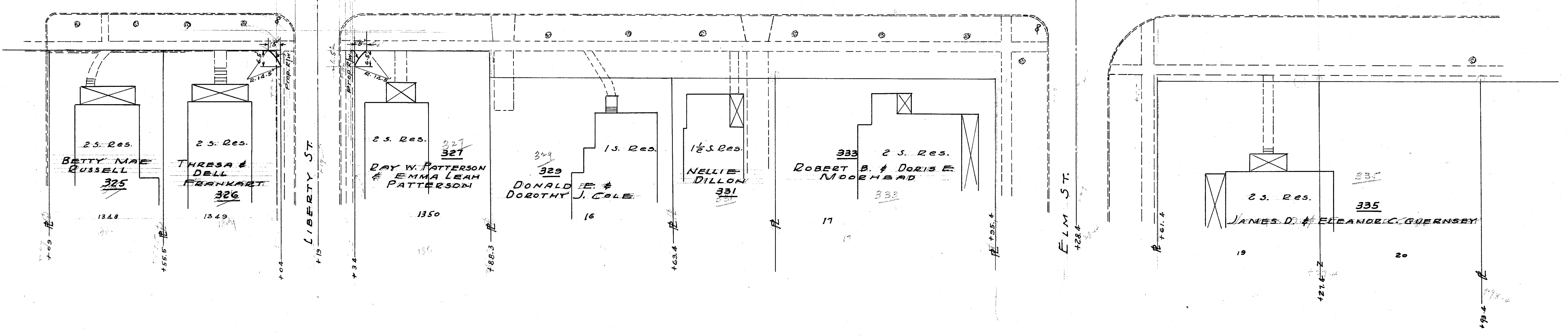
SEC. 1 WASHINGTON TWP. T. 24. R. 12 E.
CITY OF FOSTORIA

JENEGA COUNTY
 SEN-23 (11.68) (12.38) (12.62)
 SEN-12 (0.00) (0.68) SEN-18-1. 45
 HANCOCK COUNTY
 HAN-23-0.00 HAN-12-27.54
 WOOD COUNTY
 WOO-23-0.00
R/W PLANS

DATE: _____ DRAWN BY J.S.
 REVISED: _____
 LENGTH OF PROJECT _____



N. 2° 00' E COUNTY LINE 43 ST.



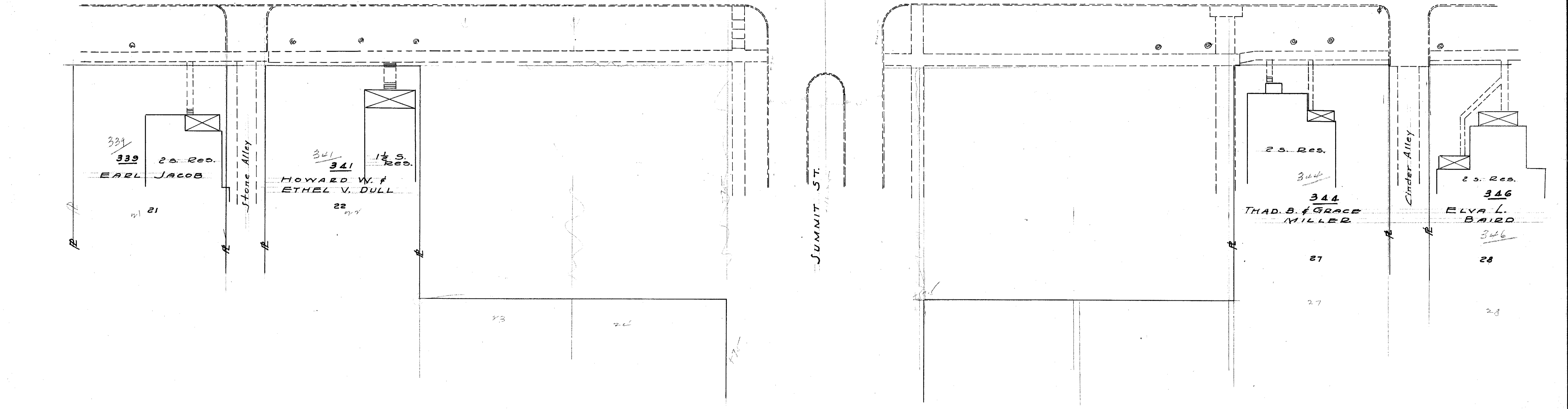
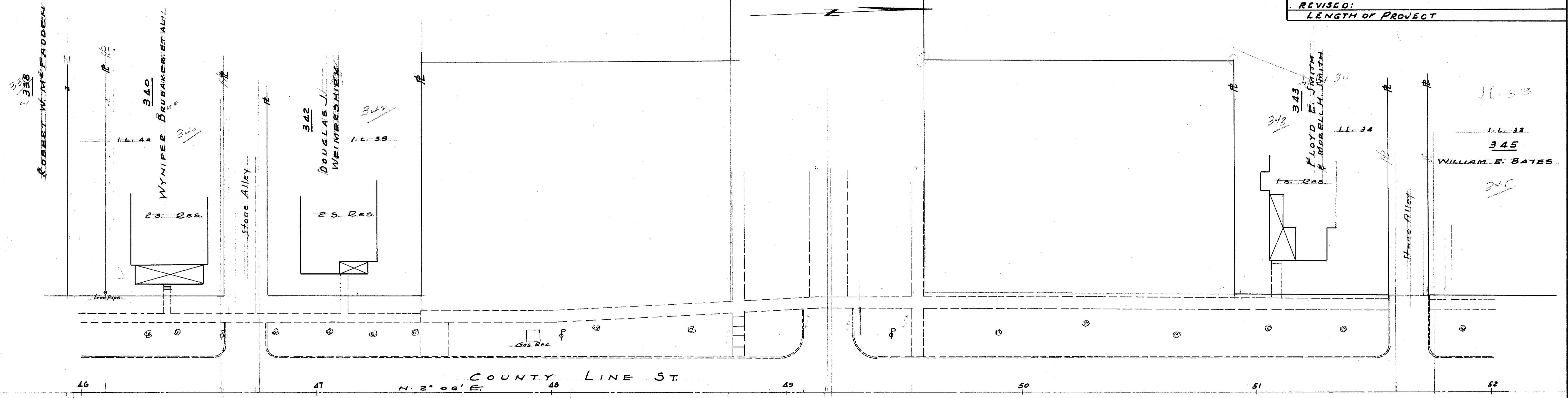
CITY OF FOSTORIA
SEC. 6 LOUDON TWP. T. 24. R. 13 E.

SEC. 1 WASHINGTON TWP T. 2 N. R. 12 E.
CITY OF FOSTORIA

SENECA COUNTY
 SEN-23 (11.68) (12.38) (12.62)
 SEN-12 (0.00) (0.68) SEN-18-1.43
 HANCOCK COUNTY
 HAN-23-0.00 HAN-12-27.54
 WOOD COUNTY
 WOO-23-0.00
R/W PLANS

DATE: _____ DRAWN BY J.S.
 REVISED: _____
 LENGTH OF PROJECT _____

23
27



CITY OF FOSTORIA
SEC. 6 LOUDON TWP T. 2 N. R. 13 E.

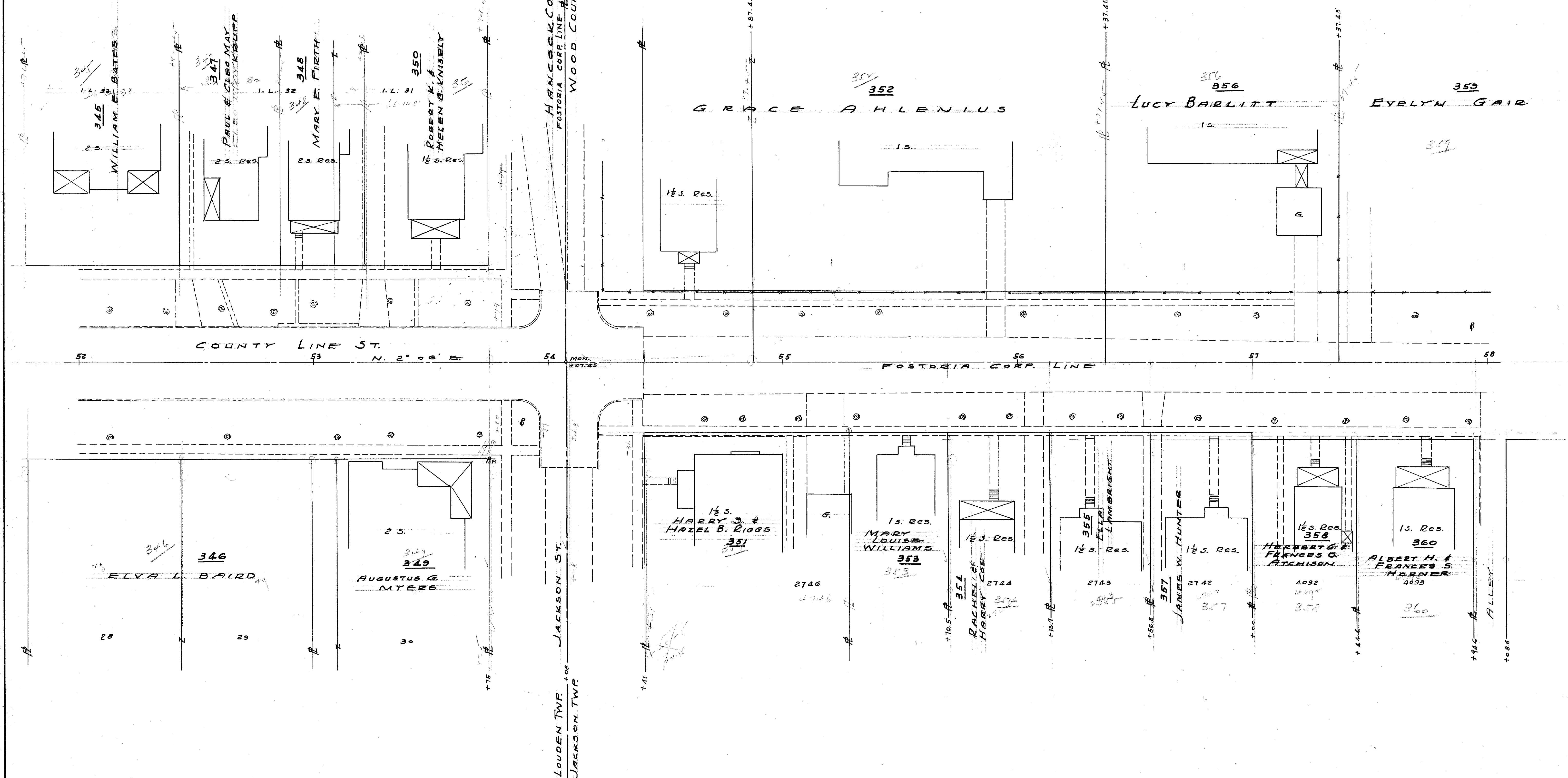
SEC. 1 WASHINGTON TWP. T. 2 N. R. 12 E.
CITY OF FOSTORIA
72 N R 12 E

SEC. 36 PERRY TWP. 3743 NR R. 12 E.

SENECA COUNTY
SEN-23(11.68)(12.38)(12.62)
SE N-12 (0.00)(0.68) SEN-18-1.45
HANCOCK COUNTY
HAN-23-0.00 HAN-12-27.54
WOOD COUNTY
WOO-23-0.00
R/W PLANS

24
27

DATE: DRAWN BY J.S.
REVISED:
LENGTH OF PROJECT



COUNTY LINE ST.
N. 2° 06' E.

FOSTORIA CORP. LINE

JACKSON ST.

ALLEY

SEC. 6 LOUDON TWP. T. 2 N. R. 13 E.

SEC. 31 JACKSON TWP. T. 3 N. R. 13 E.

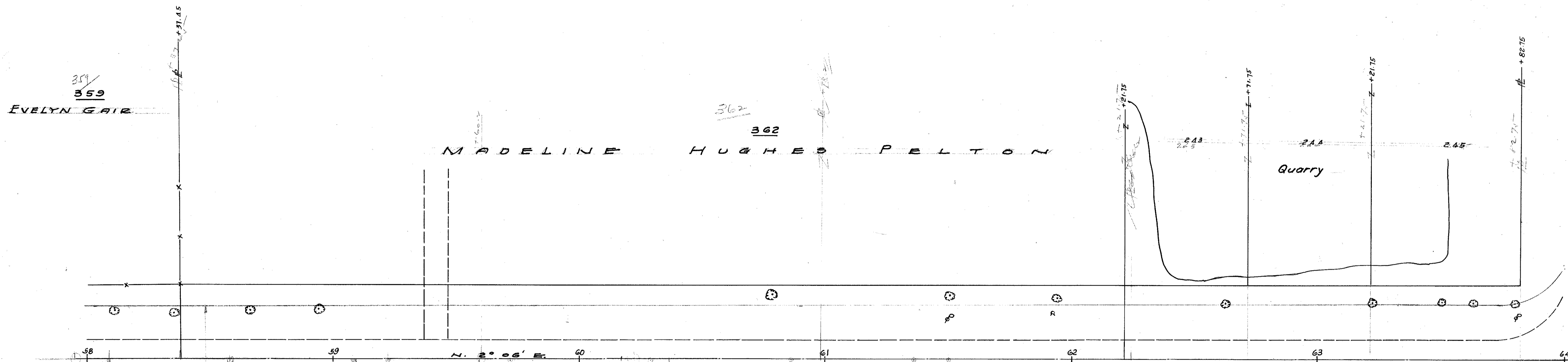

COUNTY LINE 52 TO 58

Standard
July 1917

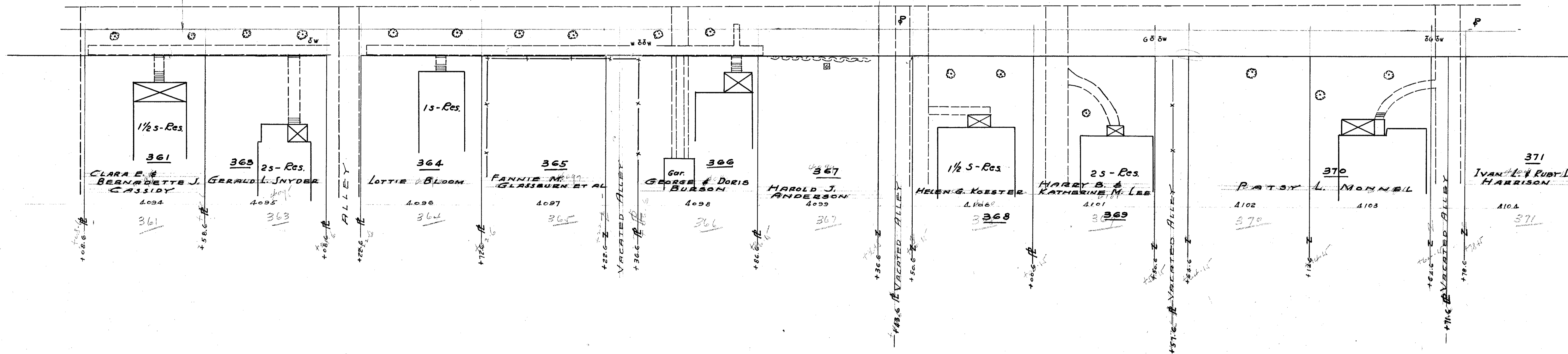
SENECA COUNTY
SEN-23 (11.68) (12.38) (12.62)
SEN-12 (0.00) (0.68) SEN-18-1.45
HANCOCK COUNTY
HAN-23-0.00 HAN-12-27.54
WOOD COUNTY
WOO-23-0.00
R/W PLANS

25
27

DATE: DRAWN BY J.S.
REVISED:
LENGTH OF PROJECT



COUNTY LINE ST.

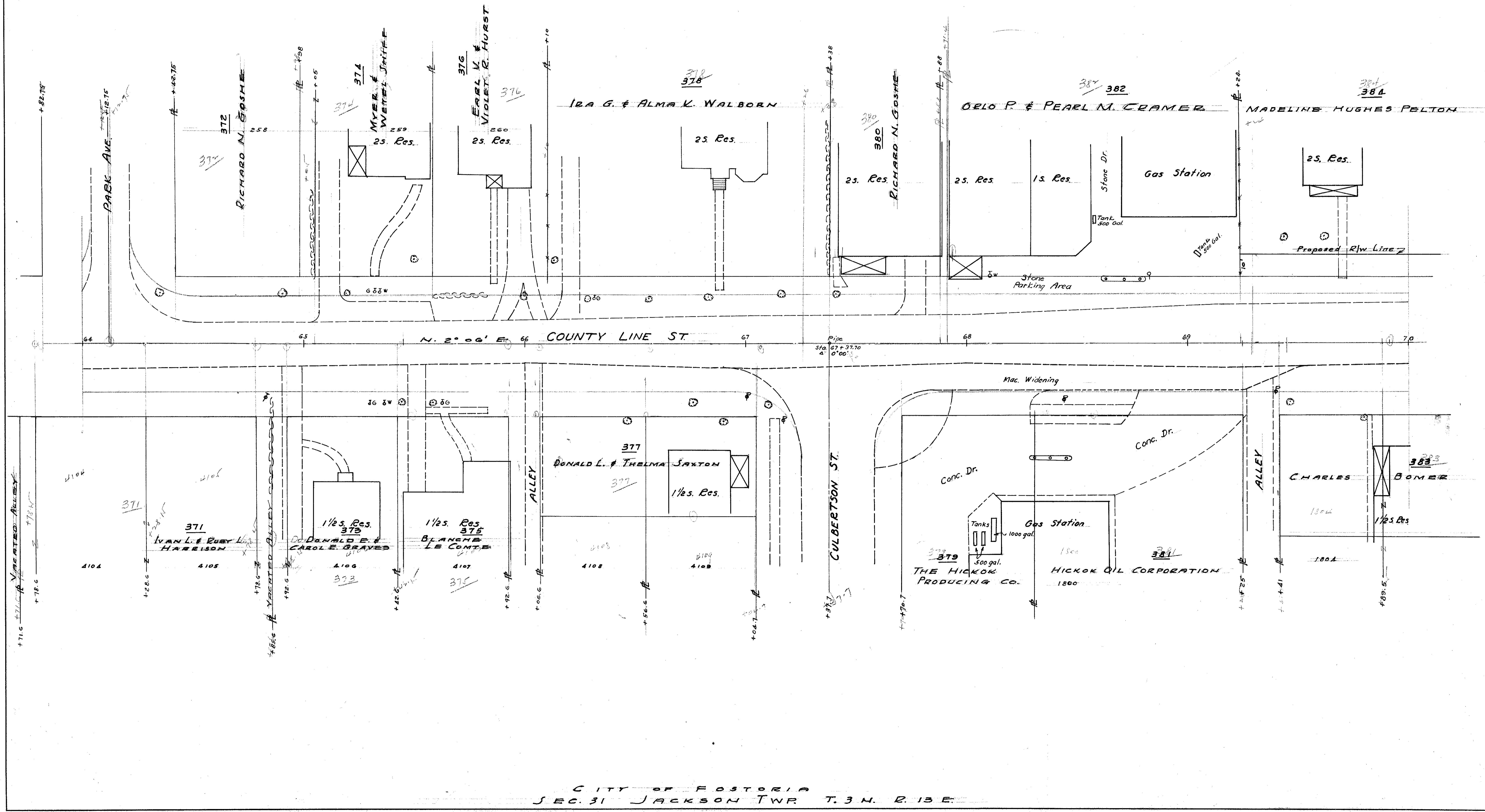


Revised
July, 1997

SENECA COUNTY
 SEN-23(11.62)(12.38)(12.62)
 SEN-12(0.00)(0.68) SEN-18-1.45
 HANCOCK COUNTY
 HAN-23-0.00 HAN-12-2754
 WOOD COUNTY
 WOO-23-0.00
 R/W PLANS

DATE: _____ DRAWN BY J.S.
 REVISED: _____
 LENGTH OF PROJECT _____

26/27

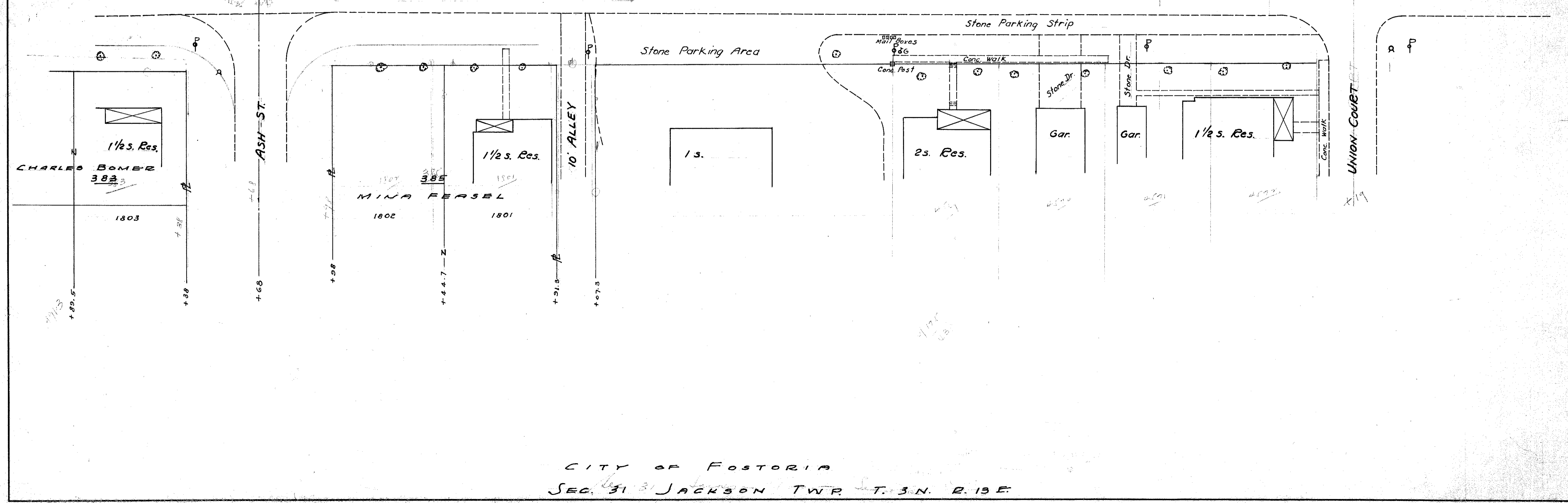
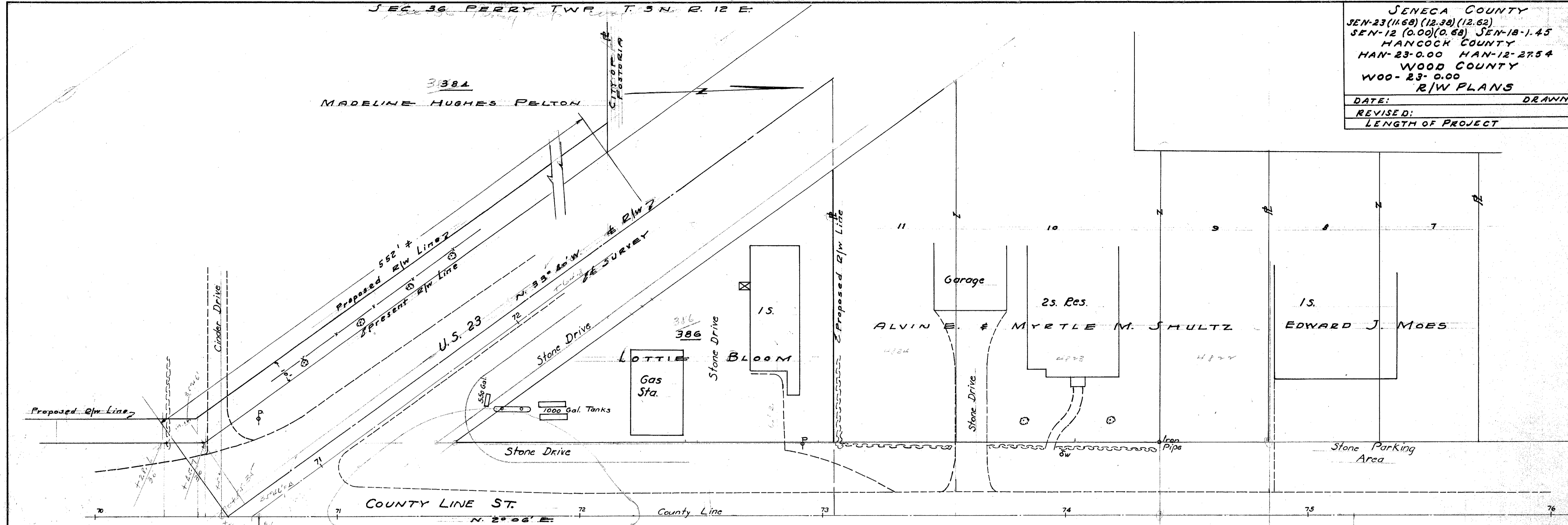


SEC. 36 PERRY TWP. T. 3 N. R. 12 E.

SENECA COUNTY
 SEN-23 (11.68) (12.38) (12.62)
 SEN-12 (0.00) (0.68) SEN-18-1.45
 HANCOCK COUNTY
 HAN-23-0.00 HAN-12-2754
 WOOD COUNTY
 WOO-23-0.00
R/W PLANS

DATE: _____ DRAWN BY J.S.
 REVISED: _____
 LENGTH OF PROJECT _____

27/27



CITY OF FOSTORIA
SEC. 31 JACKSON TWP. T. 3 N. R. 13 E.

COUNTY LINE TO T076

2-42