

O.D.O.T. DISTRICT 2 SURVEY OFFICE (USE ONLY)

PERSONNEL \_\_\_\_\_ REFERENCE NO. 1 SHEET 1 OF 41

NOTES	<u>RHOADES</u>	DATE	<u>5/2/16</u>	ROUTE	<u>SR 53</u>
H.C.	<u>O'DONNELL</u>	WEATHER	<u>CLOUDY</u>	COUNTY	<u>SENECA</u>
R.C.	<u>RHOADES</u>	TEMP.	<u>48°</u>	TOWNSHIP	<u>SENECA</u>
	<u>LEU</u>			SECTION	<u>33</u>
				T	<u>1</u> N
				R	<u>14</u> E

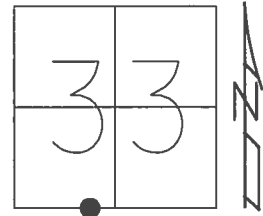
TYPE MONUMENT P.K.NAIL

~~ON SURFACE~~ - BELOW 1"

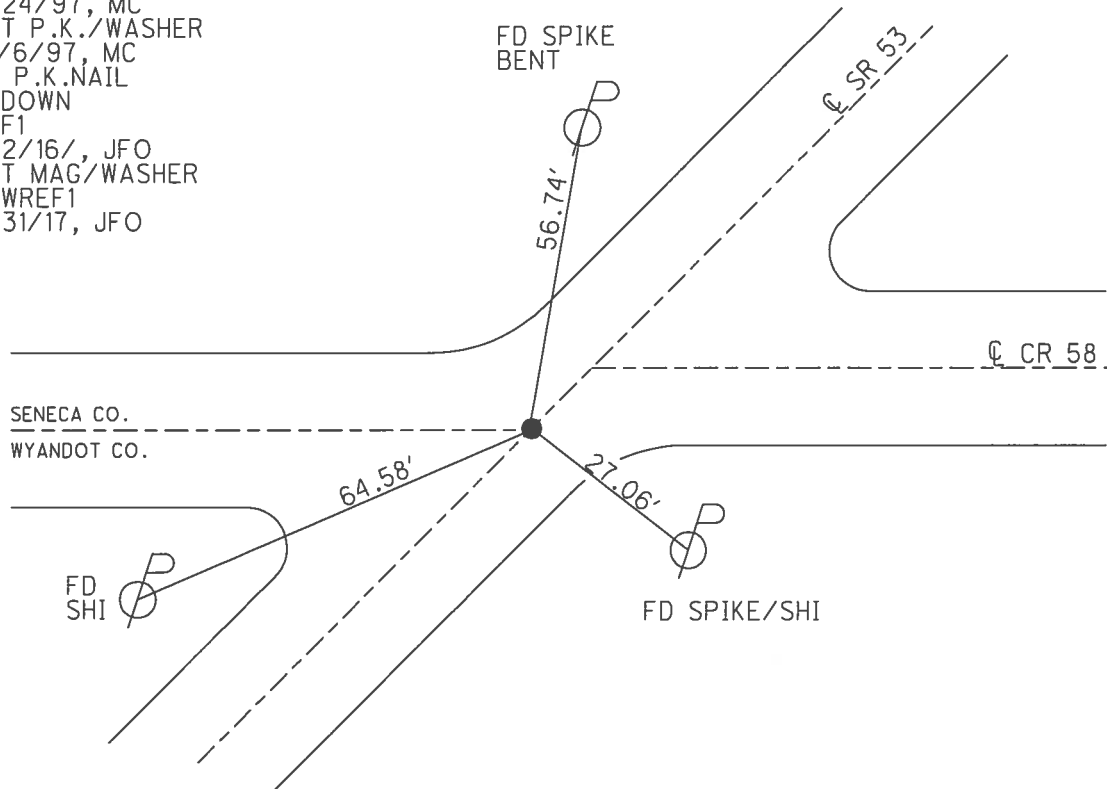
LEFT - ☉ PAV'T - ~~RIGHT~~ 2', 12.1' S. OF ☉ E.  
10.3' TO LT EDGE PAVEMENT

S.L.M. 0+00

Grid: Northing: 484037.842 Easting: 1759161.987



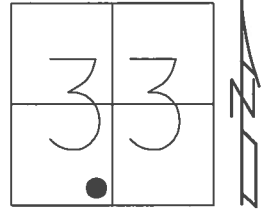
RECORD:  
 STA. 0+00  
 P.K.NAIL ATOP  
 IPIN ± 4" DOWN  
 FD P.K./WASHER  
 6/24/97, MC  
 SET P.K./WASHER  
 10/6/97, MC  
 FD P.K.NAIL  
 1" DOWN  
 REF1  
 5/2/16/, JFO  
 SET MAG/WASHER  
 NEWREF1  
 8/31/17, JFO



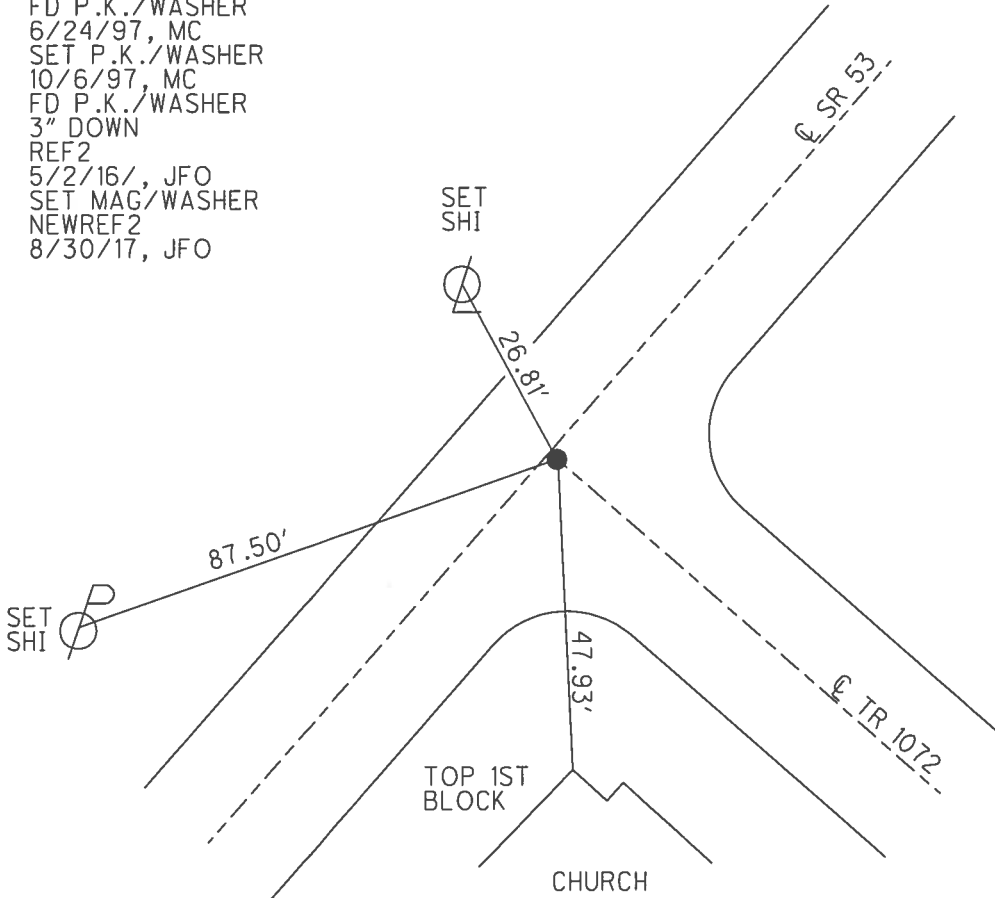
O.D.O.T. DISTRICT 2 SURVEY OFFICE (USE ONLY)

PERSONNEL \_\_\_\_\_ REFERENCE NO. 2 SHEET 2 OF 41  
 NOTES RHOADES DATE 5/2/16 ROUTE SR 53  
 H.C. O'DONNELL WEATHER CLOUDY COUNTY SENECA  
 R.C. RHOADES TEMP. 48° TOWNSHIP SENECA  
 \_\_\_\_\_ LEU \_\_\_\_\_ SECTION 33  
 T 1 N R 14 E

TYPE MONUMENT P.K./WASHER  
~~ON SURFACE~~ - BELOW 3"  
~~LEFT~~ - Q PAV'T - RIGHT 0.8'  
8.5' TO RT EDGE PAVEMENT  
 S.L.M. 6+15.69  
 Grid: Northing: 484521.910 Easting: 1759542.462



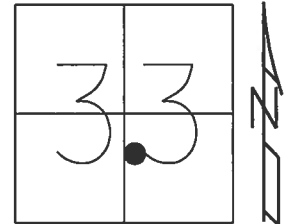
RECORD:  
 STA. 6+16  
 P.K./WASHER ATOP  
 MINE SPIKE  
 FD P.K./WASHER  
 6/24/97, MC  
 SET P.K./WASHER  
 10/6/97, MC  
 FD P.K./WASHER  
 3" DOWN  
 REF2  
 5/2/16/, JFO  
 SET MAG/WASHER  
 NEWREF2  
 8/30/17, JFO



O.D.O.T. DISTRICT 2 SURVEY OFFICE (USE ONLY)

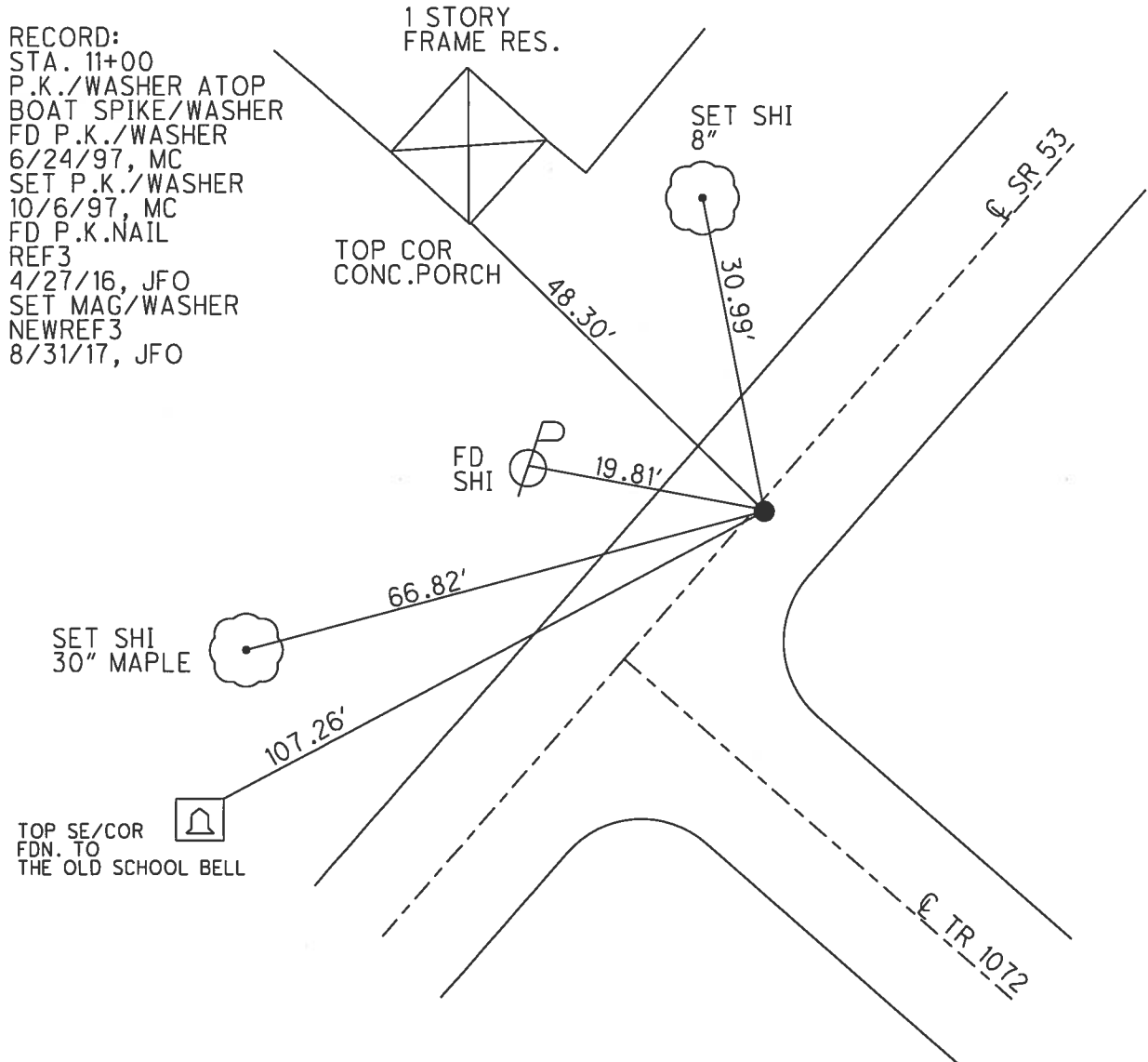
PERSONNEL \_\_\_\_\_ REFERENCE NO. 3 SHEET 3 OF 41  
 NOTES RHOADES DATE 4/26/17 ROUTE SR 53  
 H.C. O'DONNELL WEATHER SUNNY COUNTY SENECA  
 R.C. RHOADES TEMP. 64° TOWNSHIP SENECA  
 \_\_\_\_\_ SECTION 33  
 \_\_\_\_\_ T 1 N R 14 E

TYPE MONUMENT P.K.NAIL  
 ON SURFACE - ~~BELOW~~ ON \_\_\_\_\_  
~~LEFT~~ - C PAV'T - RIGHT 0.6'  
8.3' TO RT EDGE PAVEMENT  
 S.L.M. 10+99.84



Grid: Northing: 484902.525 Easting: 1759841.662

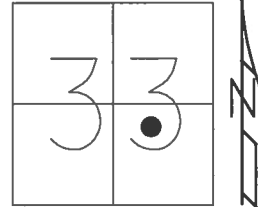
RECORD:  
 STA. 11+00  
 P.K./WASHER ATOP  
 BOAT SPIKE/WASHER  
 FD P.K./WASHER  
 6/24/97, MC  
 SET P.K./WASHER  
 10/6/97, MC  
 FD P.K.NAIL  
 REF3  
 4/27/16, JFO  
 SET MAG/WASHER  
 NEWREF3  
 8/31/17, JFO



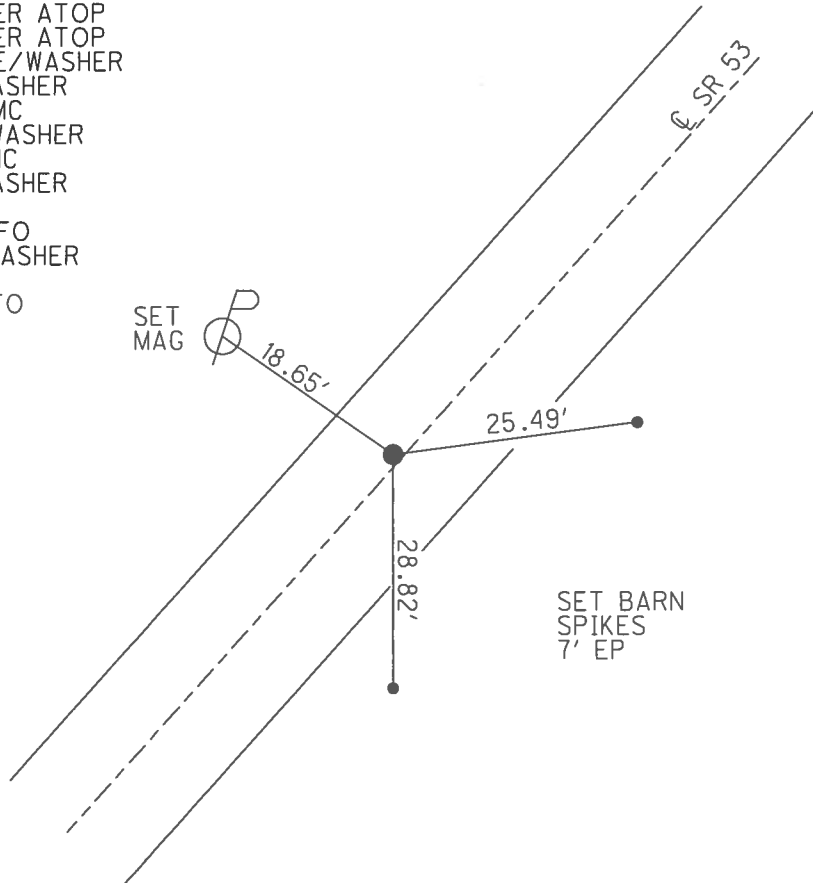
O.D.O.T. DISTRICT 2 SURVEY OFFICE (USE ONLY)

PERSONNEL \_\_\_\_\_ REFERENCE NO. 4 SHEET 4 OF 41  
 NOTES RHOADES DATE 4/26/17 ROUTE SR 53  
 H.C. O'DONNELL WEATHER SUNNY COUNTY SENECA  
 R.C. RHOADES TEMP. 64° TOWNSHIP SENECA  
 \_\_\_\_\_ SECTION 33  
 \_\_\_\_\_ T 1 N R 14 E

TYPE MONUMENT P.K./WASHER  
 ON SURFACE - ~~BELOW~~ ON  
 LEFT - C PAV'T - ~~RIGHT~~ 0.5'  
10.7' TO RT EDGE PAVEMENT  
 S.L.M. 20+99.70  
 Grid: Northing: 485694.629 Easting: 1760451.798



RECORD:  
 STA. 21+00  
 P.K./WASHER ATOP  
 P.K./WASHER ATOP  
 BOAT SPIKE/WASHER  
 FD P.K./WASHER  
 6/24/97, MC  
 SET P.K./WASHER  
 10/6/97, MC  
 FD P.K./WASHER  
 REF4  
 4/27/16, JFO  
 SET MAG/WASHER  
 NEWREF4  
 8/31/17, JFO



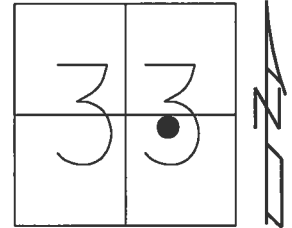
O.D.O.T. DISTRICT 2 SURVEY OFFICE (USE ONLY)

PERSONNEL \_\_\_\_\_ REFERENCE NO. 5 SHEET 5 OF 41

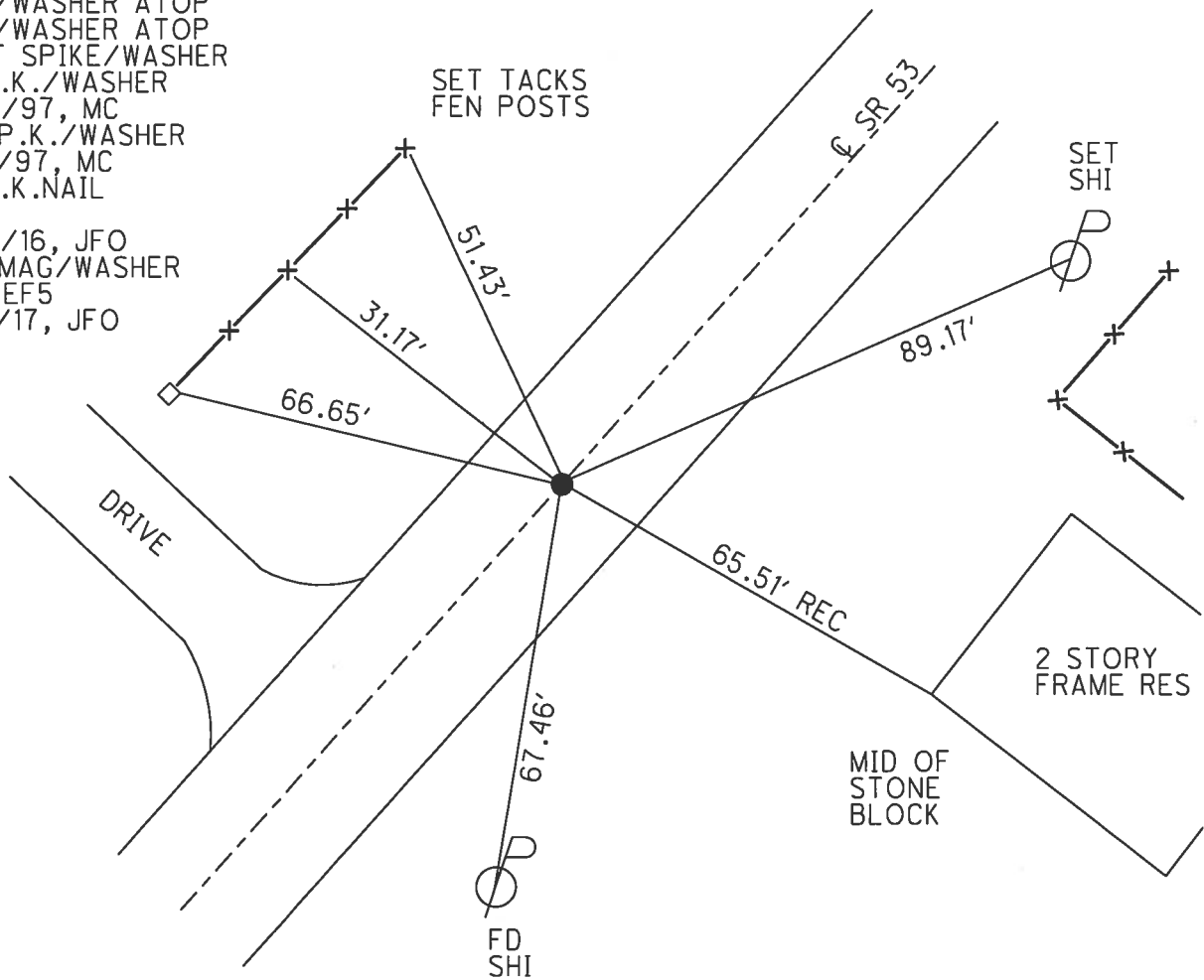
NOTES RHOADES DATE 4/26/17 ROUTE SR 53  
 H.C. O'DONNELL WEATHER SUNNY COUNTY SENECA  
 R.C. RHOADES TEMP. 64° TOWNSHIP SENECA  
 \_\_\_\_\_ SECTION 33  
 \_\_\_\_\_ T 1 N R 14 E

TYPE MONUMENT P.K.NAIL  
 ON SURFACE - ~~BELOW~~ ON \_\_\_\_\_  
 LEFT - ☉ PAV'T - ~~RIGHT~~ 0.4'  
8.8' TO LT EDGE PAVEMENT  
 S.L.M. 27+99.62

Grid: Northing: 486243.857 Easting: 1760885.706



RECORD:  
 STA. 28+00  
 P.K./WASHER ATOP  
 P.K./WASHER ATOP  
 BOAT SPIKE/WASHER  
 FD P.K./WASHER  
 6/24/97, MC  
 SET P.K./WASHER  
 10/6/97, MC  
 FD P.K.NAIL  
 REF5  
 4/27/16, JFO  
 SET MAG/WASHER  
 NEWREF5  
 8/31/17, JFO

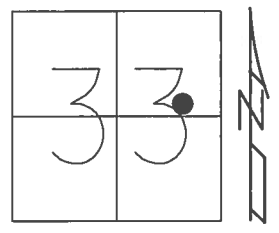


O.D.O.T. DISTRICT 2 SURVEY OFFICE (USE ONLY)

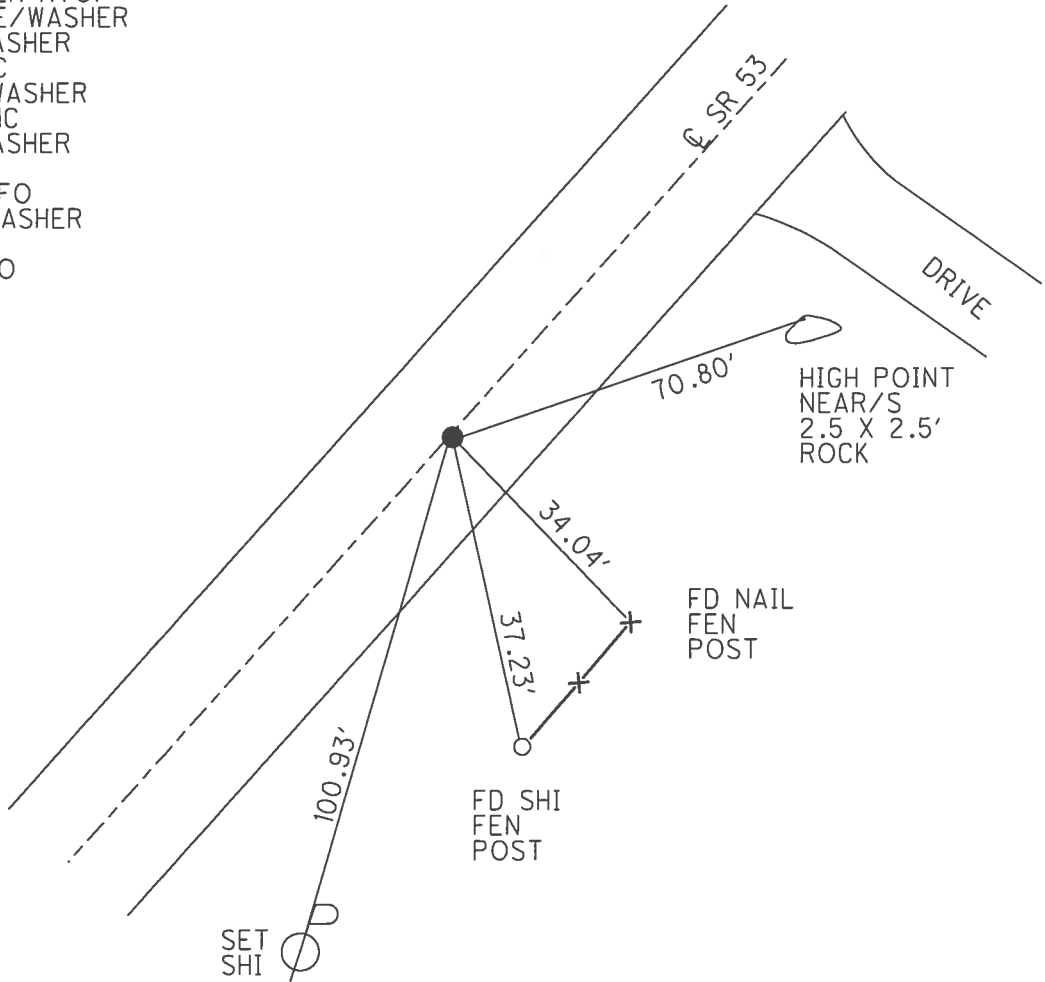
PERSONNEL \_\_\_\_\_ REFERENCE NO. 6 SHEET 6 OF 41  
 NOTES RHOADES DATE 4/26/17 ROUTE SR 53  
 H.C. O'DONNELL WEATHER SUNNY COUNTY SENECA  
 R.C. RHOADES TEMP. 64° TOWNSHIP SENECA  
 \_\_\_\_\_ SECTION 33  
 \_\_\_\_\_ T 1 N R 14 E

TYPE MONUMENT P.K./WASHER  
 ON SURFACE ~~BELOW~~ ON \_\_\_\_\_  
~~LEFT~~ - CL PAV'T - RIGHT 0.2'  
10.0' TO RT EDGE PAVEMENT  
 S.L.M. 41+96.15

Grid: Northing: 487329.481 Easting: 1761764.213



RECORD:  
 STA. 42+00  
 P.K./WASHER ATOP  
 BOAT SPIKE/WASHER  
 FD P.K./WASHER  
 7/8/97, MC  
 SET P.K./WASHER  
 10/6/97, MC  
 FD P.K./WASHER  
 REF6  
 4/27/16, JFO  
 SET MAG/WASHER  
 NEWREF6  
 9/5/17, JFO

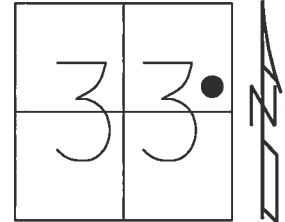


O.D.O.T. DISTRICT 2 SURVEY OFFICE (USE ONLY)

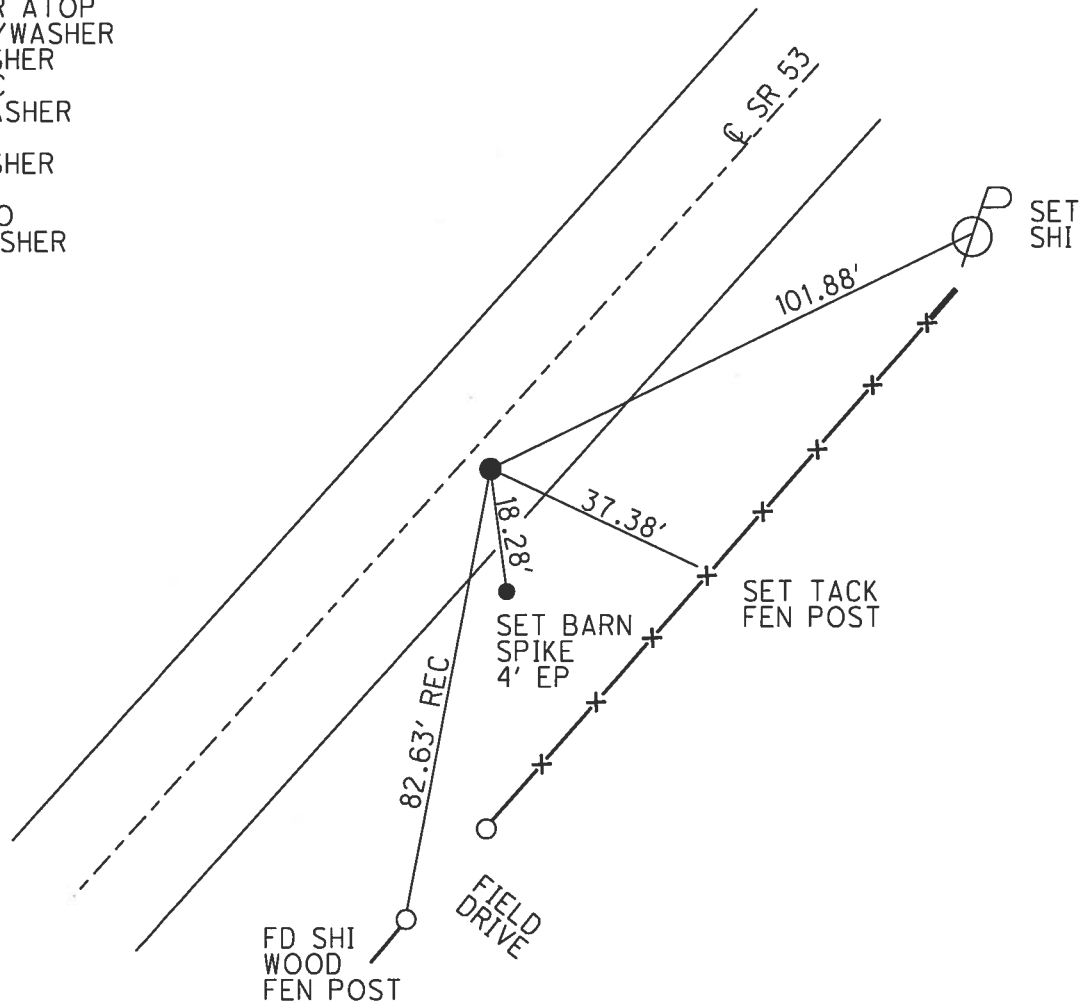
PERSONNEL \_\_\_\_\_ REFERENCE NO. 7 SHEET 7 OF 41  
 NOTES RHOADES DATE 4/26/17 ROUTE SR 53  
 H.C. O'DONNELL WEATHER SUNNY COUNTY SENECA  
 R.C. RHOADES TEMP. 64° TOWNSHIP SENECA  
 \_\_\_\_\_ SECTION 33  
 \_\_\_\_\_ T 1 N R 14 E

TYPE MONUMENT P.K./WASHER  
 ON SURFACE - ~~BELOW~~ ON  
~~LEFT~~ - CL PAV'T - RIGHT 2.3'  
6.6' TO RT EDGE PAVEMENT  
 S.L.M. 56+23.73

Grid: Northing: 488446.977 Easting: 1762652.494



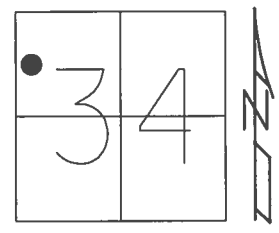
RECORD:  
 STA. 56+27.80  
 P.K./WASHER ATOP  
 P.K./WASHER ATOP  
 BOAT SPIKE/WASHER  
 FD P.K./WASHER  
 6/24/97, MC  
 SET P.K./WASHER  
 10/6/97, MC  
 FD P.K./WASHER  
 REF7  
 4/27/16, JFO  
 SET MAG/WASHER  
 NEWREF7  
 9/5/17, JFO



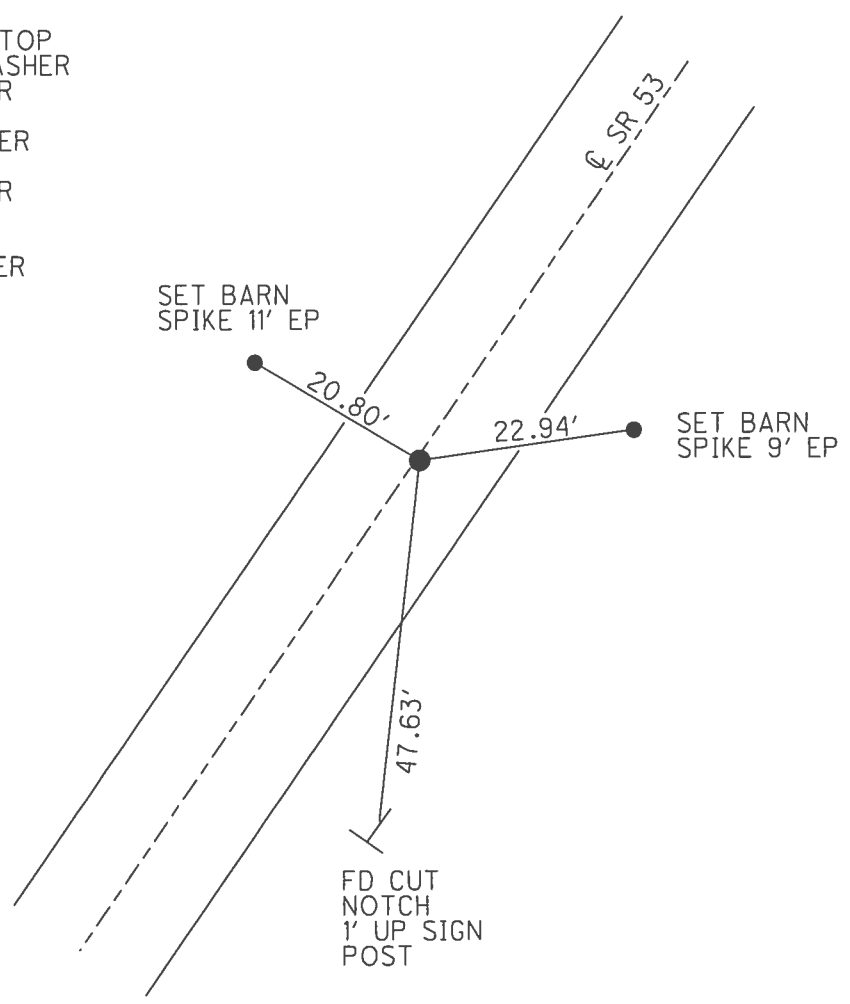
O.D.O.T. DISTRICT 2 SURVEY OFFICE (USE ONLY)

PERSONNEL \_\_\_\_\_ REFERENCE NO. 8 SHEET 8 OF 41  
 NOTES RHOADES DATE 4/26/17 ROUTE SR 53  
 H.C. O'DONNELL WEATHER SUNNY COUNTY SENECA  
 R.C. RHOADES TEMP. 64° TOWNSHIP SENECA  
 \_\_\_\_\_ SECTION 34  
 \_\_\_\_\_ T 1 N R 14 E

TYPE MONUMENT P.K./WASHER  
 ON SURFACE - ~~BELOW~~ ON  
~~LEFT~~ - C PAV'T - RIGHT 0.2'  
9.4' TO RT EDGE PAVEMENT  
 S.L.M. 58+93.41  
 Grid: Northing: 488677.295 Easting: 1762793.213



RECORD: P.I.  
 $\Delta = 00^\circ 21' 00''$   
 STA. 58+97.50  
 P.K./WASHER ATOP  
 BOAT SPIKE/WASHER  
 FD P.K./WASHER  
 6/24/97, MC  
 SET P.K./WASHER  
 10/6/97, MC  
 FD P.K./WASHER  
 REF8  
 4/27/16, JFO  
 SET MAG/WASHER  
 NEWREF8  
 9/5/17, JFO



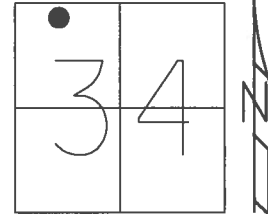


O.D.O.T. DISTRICT 2 SURVEY OFFICE (USE ONLY)

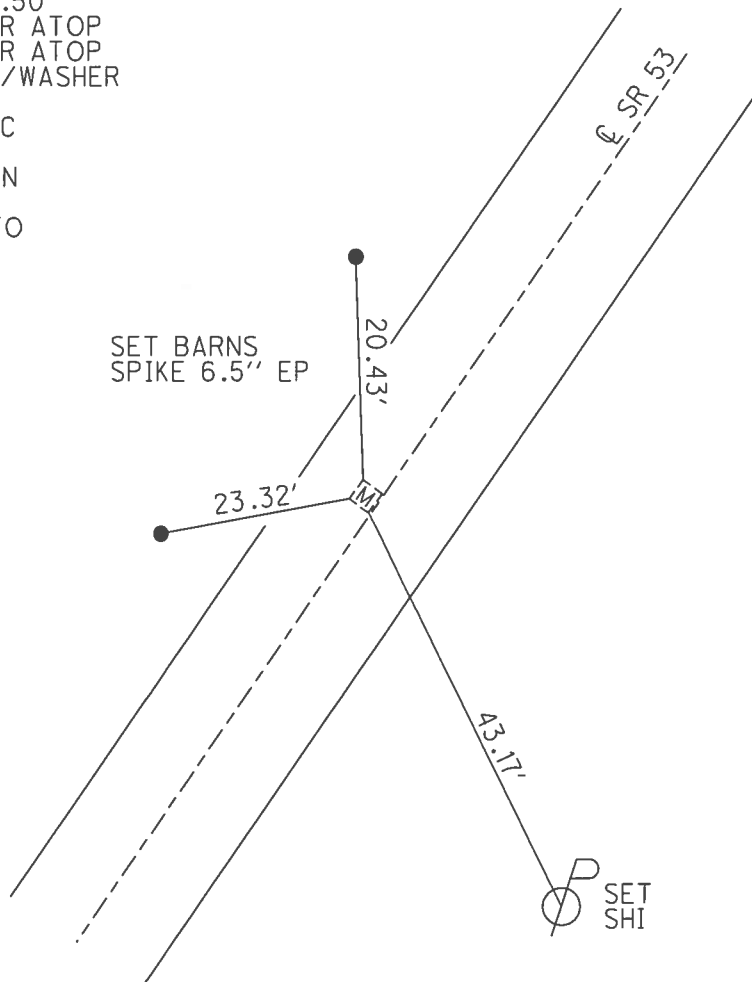
PERSONNEL \_\_\_\_\_ REFERENCE NO. 9 SHEET 9 OF 41

NOTES RHOADES DATE 4/26/17 ROUTE SR 53  
 H.C. O'DONNELL WEATHER SUNNY COUNTY SENECA  
 R.C. RHOADES TEMP. 64° TOWNSHIP SENECA  
 \_\_\_\_\_ SECTION 34  
 \_\_\_\_\_ T 1 N R 14 E

TYPE MONUMENT MONBOX  
 ON SURFACE - ~~BELOW~~ ON \_\_\_\_\_  
 LEFT - ☉ PAV'T - ~~RIGHT~~ 1.1'  
10.5' TO LT EDGE PAVEMENT  
 S.L.M. 64+24.13  
 Grid: Northing: 489131.801 Easting: 1763067.292



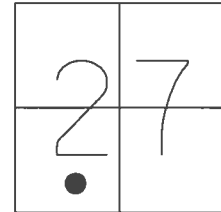
RECORD: P.I.  
 STA. 64+28.50  
 P.K./WASHER ATOP  
 P.K./WASHER ATOP  
 BOAT SPIKE/WASHER  
 FD MONBOX  
 6/24/97, MC  
 FD MONBOX  
 W/ 3/4" IPIN  
 REF9  
 4/27/16, JFO



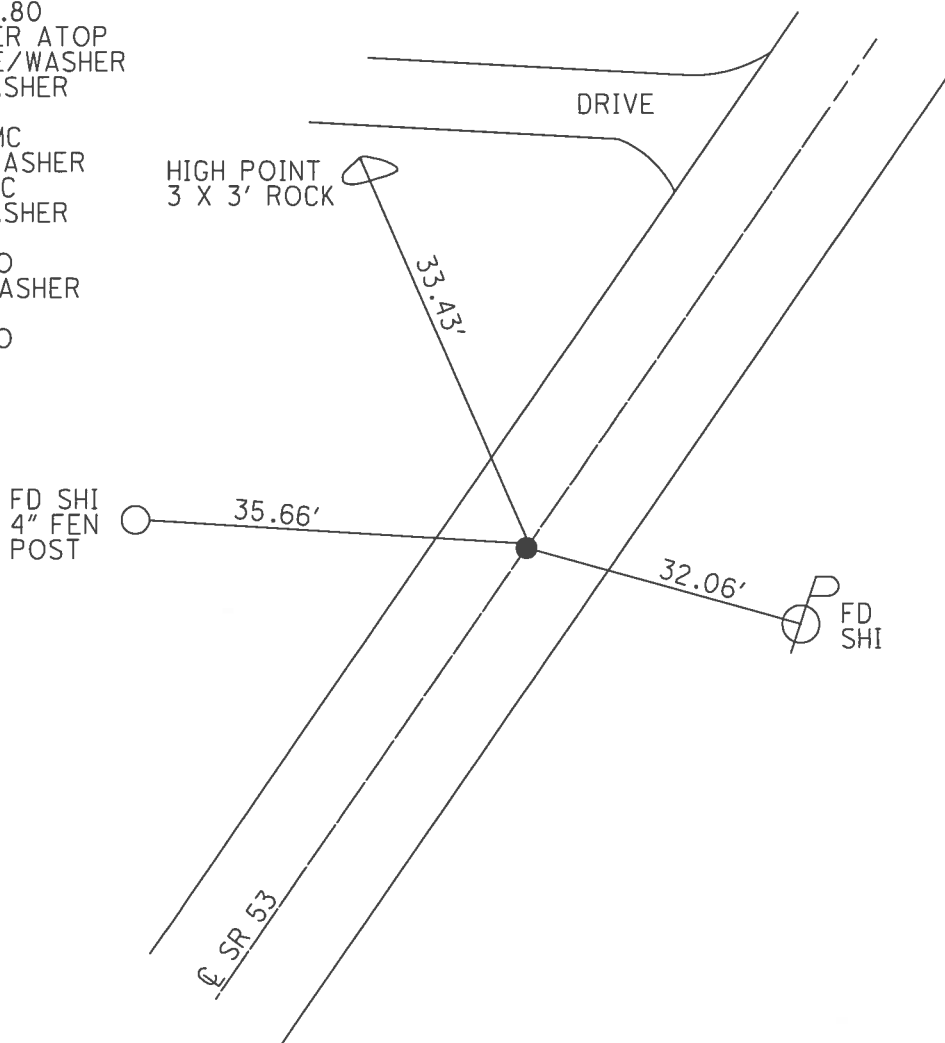
O.D.O.T. DISTRICT 2 SURVEY OFFICE (USE ONLY)

PERSONNEL \_\_\_\_\_ REFERENCE NO. 10 SHEET 10 OF 41  
 NOTES RHOADES DATE 4/26/17 ROUTE SR 53  
 H.C. O'DONNELL WEATHER SUNNY COUNTY SENECA  
 R.C. RHOADES TEMP. 64° TOWNSHIP SENECA  
 \_\_\_\_\_ SECTION 27  
 \_\_\_\_\_ T 1 N R 14 E

TYPE MONUMENT P.K./WASHER  
 ON SURFACE - ~~BELOW~~ ON \_\_\_\_\_  
 LEFT - ☉ PAV'T - RIGHT ON \_\_\_\_\_  
9.2' TO RT EDGE PAVEMENT  
 S.L.M. 71+19.49  
 Grid: Northing: 489720.964 Easting: 1763436.659



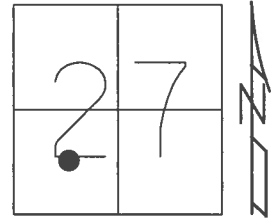
RECORD: P.I.  
 STA. 71+23.80  
 P.K./WASHER ATOP  
 BOAT SPIKE/WASHER  
 FD P.K./WASHER  
 2" DOWN  
 6/24/97, MC  
 SET P.K./WASHER  
 10/6/97, MC  
 FD P.K./WASHER  
 REF10  
 6/2/16, JFO  
 SET MAG/WASHER  
 NEWREF10  
 9/5/17, JFO



O.D.O.T. DISTRICT 2 SURVEY OFFICE (USE ONLY)

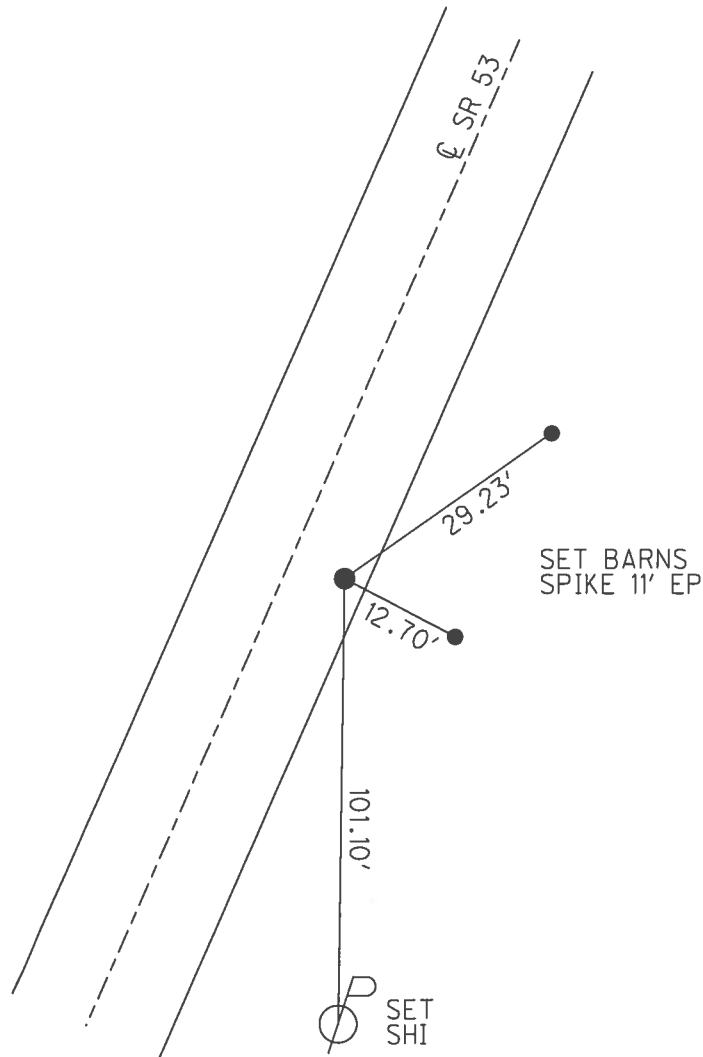
PERSONNEL \_\_\_\_\_ REFERENCE NO. 11 SHEET 11 OF 41  
 NOTES RHOADES DATE 4/25/17 ROUTE SR 53  
 H.C. O'DONNELL WEATHER SUNNY COUNTY SENECA  
 R.C. RHOADES TEMP. 71° TOWNSHIP SENECA  
 \_\_\_\_\_ SECTION 27  
 \_\_\_\_\_ T 1 N R 14 E

TYPE MONUMENT P.K./WASHER  
 ON SURFACE - ~~BELOW~~ ON \_\_\_\_\_  
~~LEFT~~ - C PAV'T - RIGHT 7.7'  
2' TO RT EDGE PAVEMENT  
 S.L.M. 78+98.89



Grid: Northing: 490385.888 Easting: 1763843.301

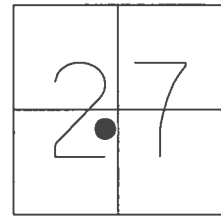
RECORD: P.I.  
 STA. 79+03.30  
 P.K./WASHER ATOP  
 P.K./WASHER ATOP  
 BOAT SPIKE  
 FD P.K./WASHER  
 6/24/97, MC  
 SET P.K./WASHER  
 10/6/97, MC  
 FD P.K./WASHER  
 REF11  
 4/27/16, JFO  
 SET MAG/WASHER  
 NEWREF11  
 9/5/17, JFO



O.D.O.T. DISTRICT 2 SURVEY OFFICE (USE ONLY)

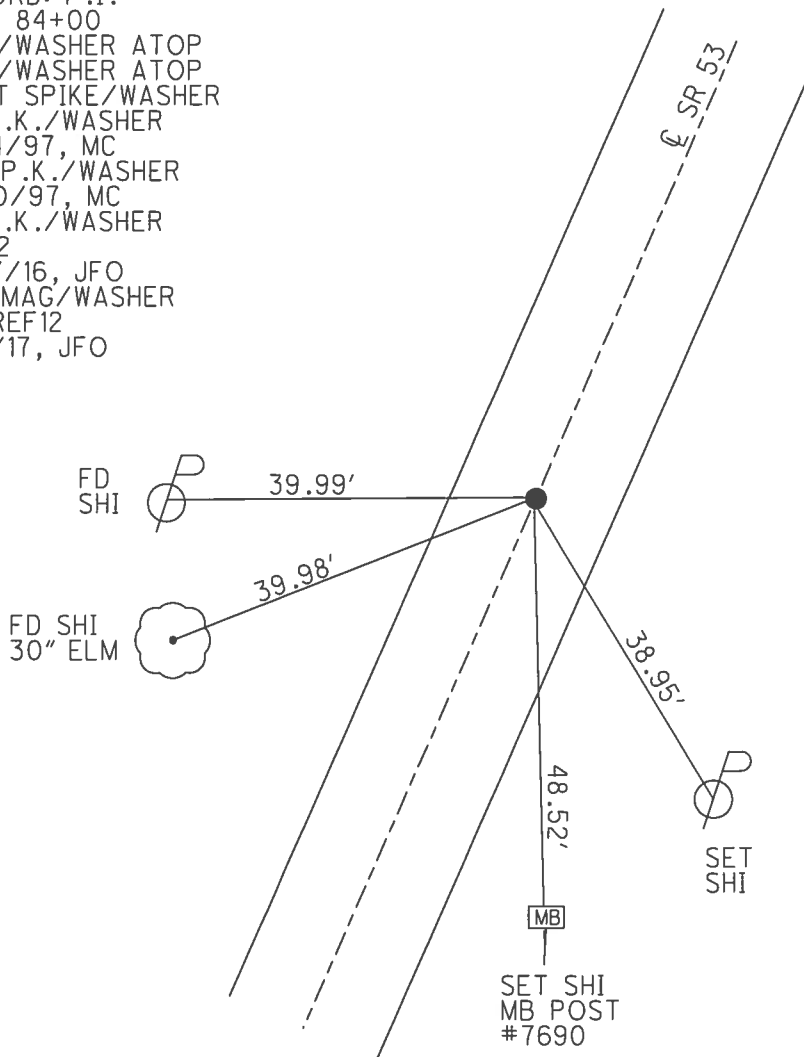
PERSONNEL \_\_\_\_\_ REFERENCE NO. 12 SHEET 12 OF 41  
 NOTES RHOADES DATE 4/25/17 ROUTE SR 53  
 H.C. O'DONNELL WEATHER SUNNY COUNTY SENECA  
 R.C. RHOADES TEMP. 71° TOWNSHIP SENECA  
 \_\_\_\_\_ SECTION 27  
 \_\_\_\_\_ T 1 N R 14 E

TYPE MONUMENT P.K./WASHER  
 ON SURFACE - ~~BELOW~~ ON  
 LEFT - ☉ PAV'T - RIGHT ON  
9.1' TO LT EDGE PAVEMENT  
 S.L.M. 83+95.97



Grid: Northing: 490849.225 Easting: 1764025.837

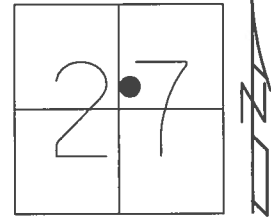
RECORD: P.I.  
 STA. 84+00  
 P.K./WASHER ATOP  
 P.K./WASHER ATOP  
 BOAT SPIKE/WASHER  
 FD P.K./WASHER  
 6/24/97, MC  
 SET P.K./WASHER  
 10/10/97, MC  
 FD P.K./WASHER  
 REF12  
 4/27/16, JFO  
 SET MAG/WASHER  
 NEWREF12  
 9/5/17, JFO



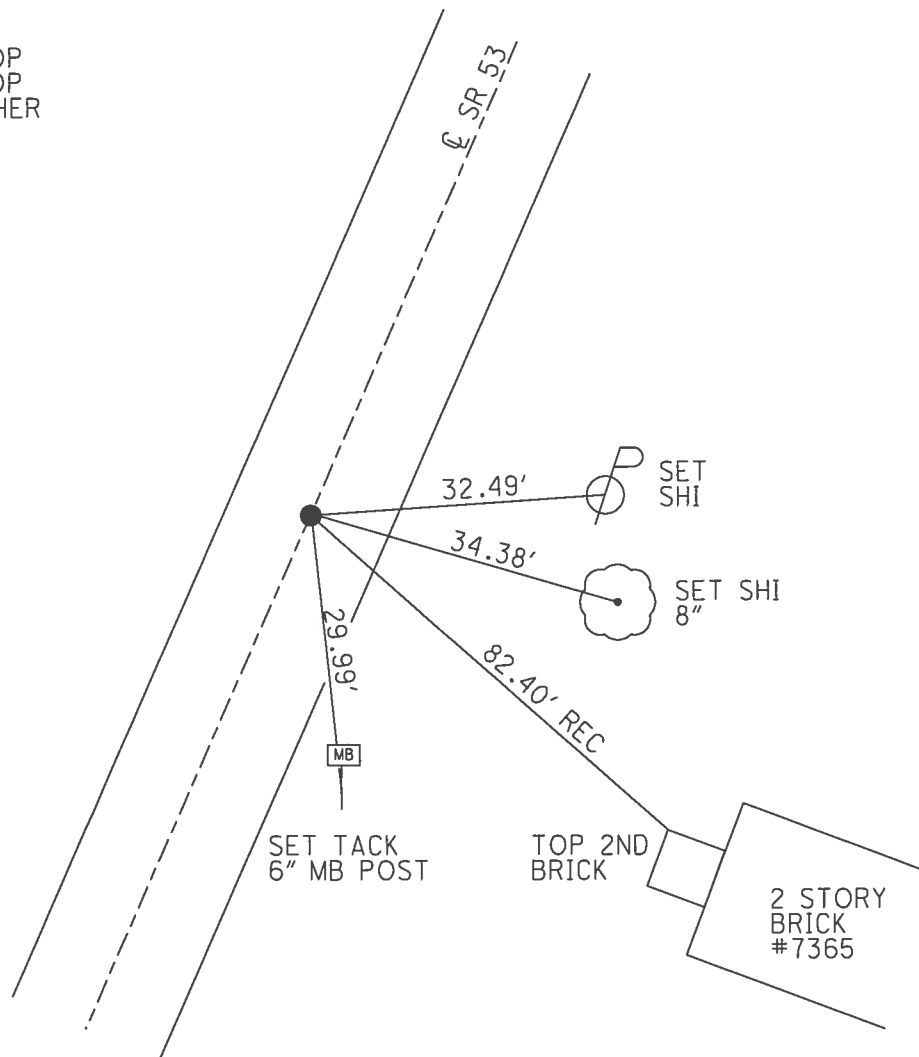
O.D.O.T. DISTRICT 2 SURVEY OFFICE (USE ONLY)

PERSONNEL \_\_\_\_\_ REFERENCE NO. 13 SHEET 13 OF 41  
 NOTES RHOADES DATE 4/25/17 ROUTE SR 53  
 H.C. O'DONNELL WEATHER PTLY.CLOUDY COUNTY SENECA  
 R.C. RHOADES TEMP. 58° TOWNSHIP SENECA  
 \_\_\_\_\_ SECTION 27  
 \_\_\_\_\_ T 1 N R 14 E

TYPE MONUMENT P.K.NAIL  
 ON SURFACE - ~~BELOW~~ ON \_\_\_\_\_  
 LEFT - ☉ PAV'T - RIGHT ON \_\_\_\_\_  
9.7' TO RT EDGE PAVEMENT  
 S.L.M. 103+42.64  
 Grid: Northing: 492666.486 Easting: 1764723.767



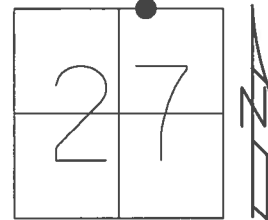
RECORD: P.I.  
 STA. 103+51.10  
 P.K./WASHER ATOP  
 P.K./WASHER ATOP  
 BOAT SPIKE/WASHER  
 FD P.K./WASHER  
 6/25/97, MC  
 SET P.K./WASHER  
 10/10/97, MC  
 FD P.K.NAIL  
 REF13  
 4/27/16, JFO  
 SET MAG/WASHER  
 NEWREF13  
 9/5/17, JFO



O.D.O.T. DISTRICT 2 SURVEY OFFICE (USE ONLY)

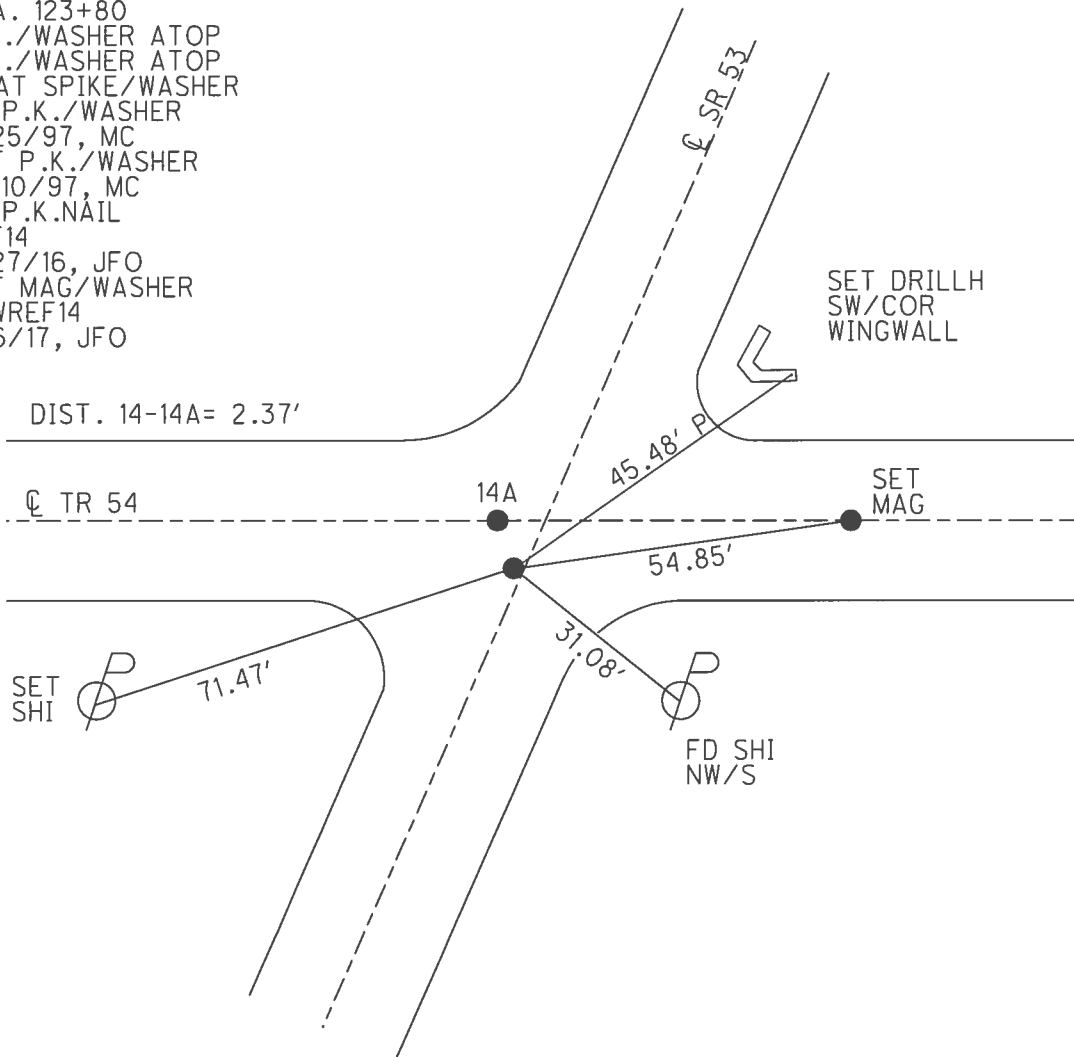
PERSONNEL \_\_\_\_\_ REFERENCE NO. 14 SHEET 14 OF 41  
 NOTES RHOADES DATE 4/25/17 ROUTE SR 53  
 H.C. O'DONNELL WEATHER PTLY.CLOUDY COUNTY SENECA  
 R.C. RHOADES TEMP. 58° TOWNSHIP SENECA  
 \_\_\_\_\_ SECTION 27  
 \_\_\_\_\_ T 1 N R 14 E

TYPE MONUMENT P.K.NAIL  
 ON SURFACE - ~~BELOW~~ ON \_\_\_\_\_  
 LEFT - ☉ PAV'T - ~~RIGHT~~ 0.5'  
9.1' TO LT EDGE PAVEMENT  
 S.L.M. 123+71.46



Grid: Northing: 494567.808 Easting: 1765431.721

RECORD: P.I.  
 STA. 123+80  
 P.K./WASHER ATOP  
 P.K./WASHER ATOP  
 BOAT SPIKE/WASHER  
 FD P.K./WASHER  
 6/25/97, MC  
 SET P.K./WASHER  
 10/10/97, MC  
 FD P.K.NAIL  
 REF14  
 4/27/16, JFO  
 SET MAG/WASHER  
 NEWREF14  
 9/6/17, JFO

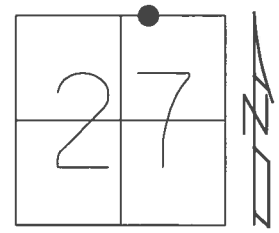


O.D.O.T. DISTRICT 2 SURVEY OFFICE (USE ONLY)

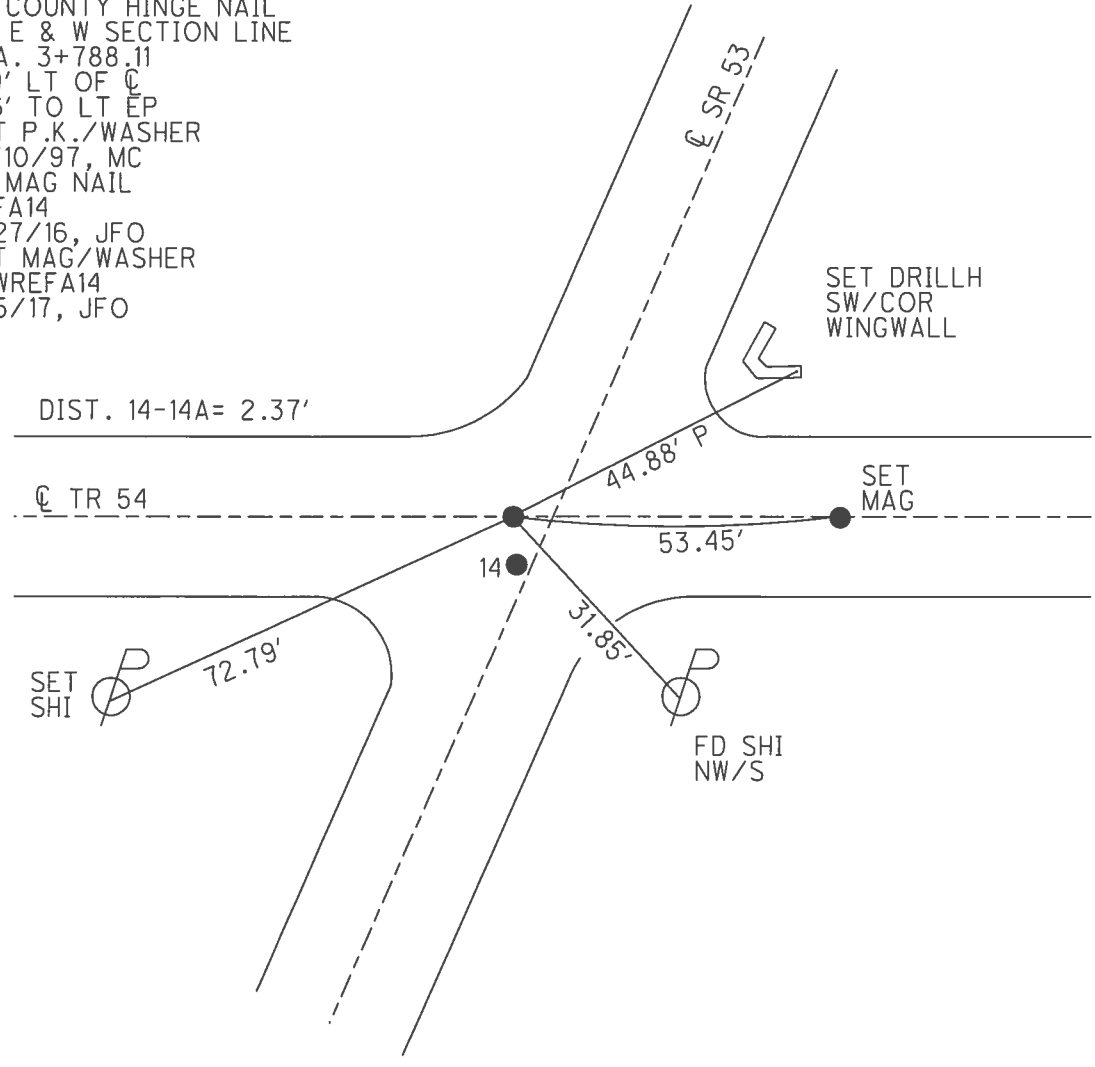
PERSONNEL \_\_\_\_\_ REFERENCE NO. 14 A SHEET 15 OF 41

NOTES RHOADES DATE 4/25/17 ROUTE SR 53  
 H.C. O'DONNELL WEATHER PTLY.CLOUDY COUNTY SENECA  
 R.C. RHOADES TEMP. 58° TOWNSHIP SENECA  
 \_\_\_\_\_ SECTION 27  
 \_\_\_\_\_ T 1 N R 14 E

TYPE MONUMENT MAG NAIL  
 ON SURFACE - ~~BELOW~~ ON \_\_\_\_\_  
 LEFT - C PAV'T - ~~RIGHT~~ 0.9'  
8.7' TO LT EDGE PAVEMENT  
 S.L.M. 123+74.22  
 Grid: Northing: 494570.009 Easting: 1765432.407



RECORD: 1988  
 FD COUNTY HINGE NAIL  
 ON E & W SECTION LINE  
 STA. 3+788.11  
 2.9' LT OF C  
 6.6' TO LT EP  
 SET P.K./WASHER  
 10/10/97, MC  
 FD MAG NAIL  
 REFA14  
 4/27/16, JFO  
 SET MAG/WASHER  
 NEWREFA14  
 9/5/17, JFO



O.D.O.T. DISTRICT 2 SURVEY OFFICE (USE ONLY)

PERSONNEL \_\_\_\_\_ REFERENCE NO. 15 SHEET 16 OF 41

NOTES BALBAUGH DATE 4/28/2020 ROUTE SR 53

H.C. LEU WEATHER PTLY CLOUDY COUNTY SENECA

R.C. AUBLE TEMP. 55° TOWNSHIP SENECA

SECTION 22

DWG BY GARRETT PID 104747 T 1 N R 14 E

TYPE MONUMENT MONBOX W/ 1" IPIN

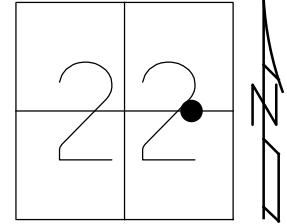
ON SURFACE - ~~BELOW~~ ON

LEFT - ☉ PAV'T - ~~RIGHT~~ 0.7'

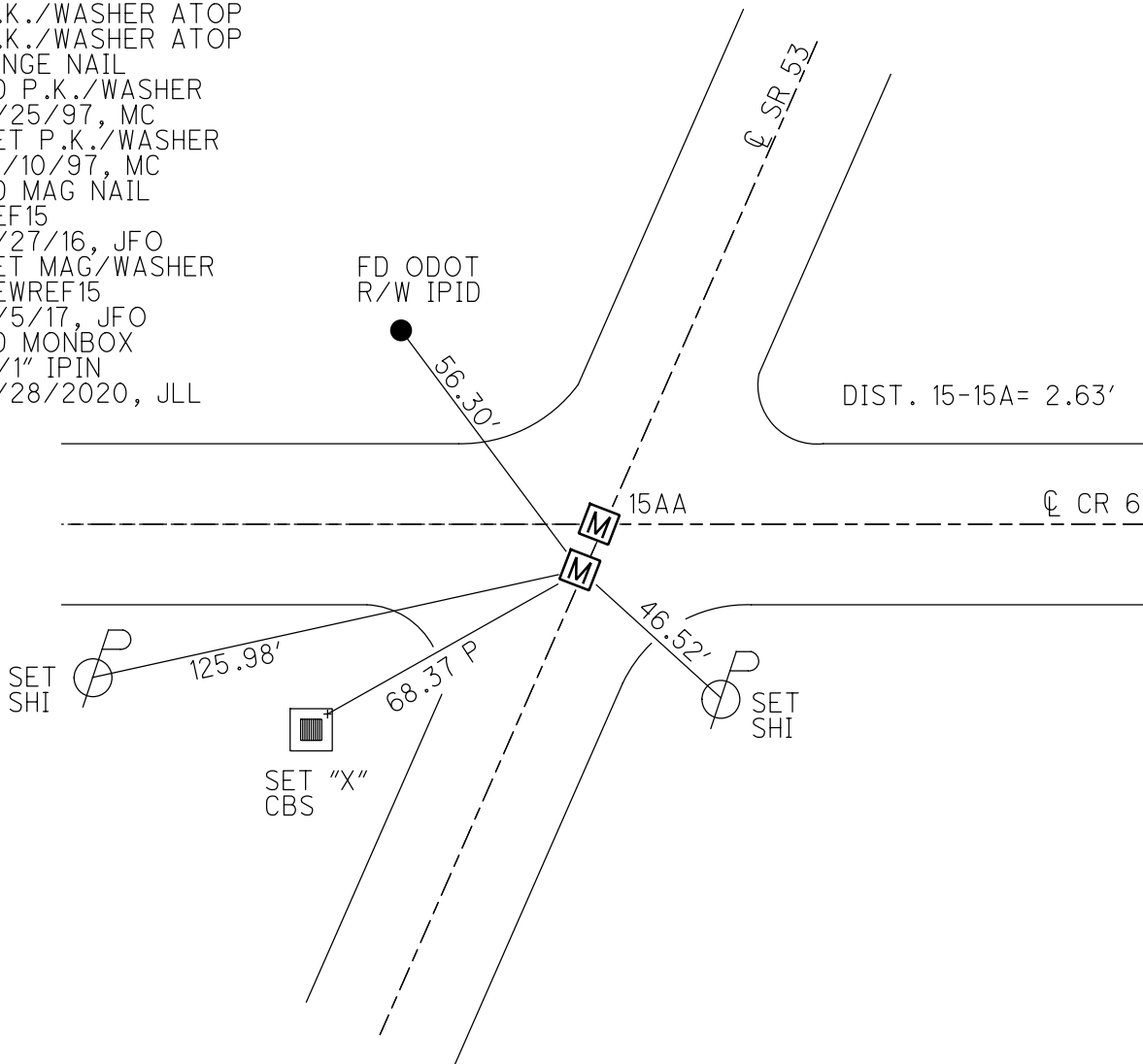
- TO - EDGE PAVEMENT

S.L.M. 151+62.36

Grid: Northing: 497178.711 Easting: 1766417.863



RECORD: P.I.  
 STA. 151+78=0+00  
 P.K./WASHER ATOP  
 P.K./WASHER ATOP  
 HINGE NAIL  
 FD P.K./WASHER  
 6/25/97, MC  
 SET P.K./WASHER  
 10/10/97, MC  
 FD MAG NAIL  
 REF15  
 4/27/16, JFO  
 SET MAG/WASHER  
 NEWREF15  
 9/5/17, JFO  
 FD MONBOX  
 W/1" IPIN  
 4/28/2020, JLL



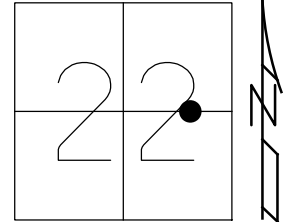


O.D.O.T. DISTRICT 2 SURVEY OFFICE (USE ONLY)

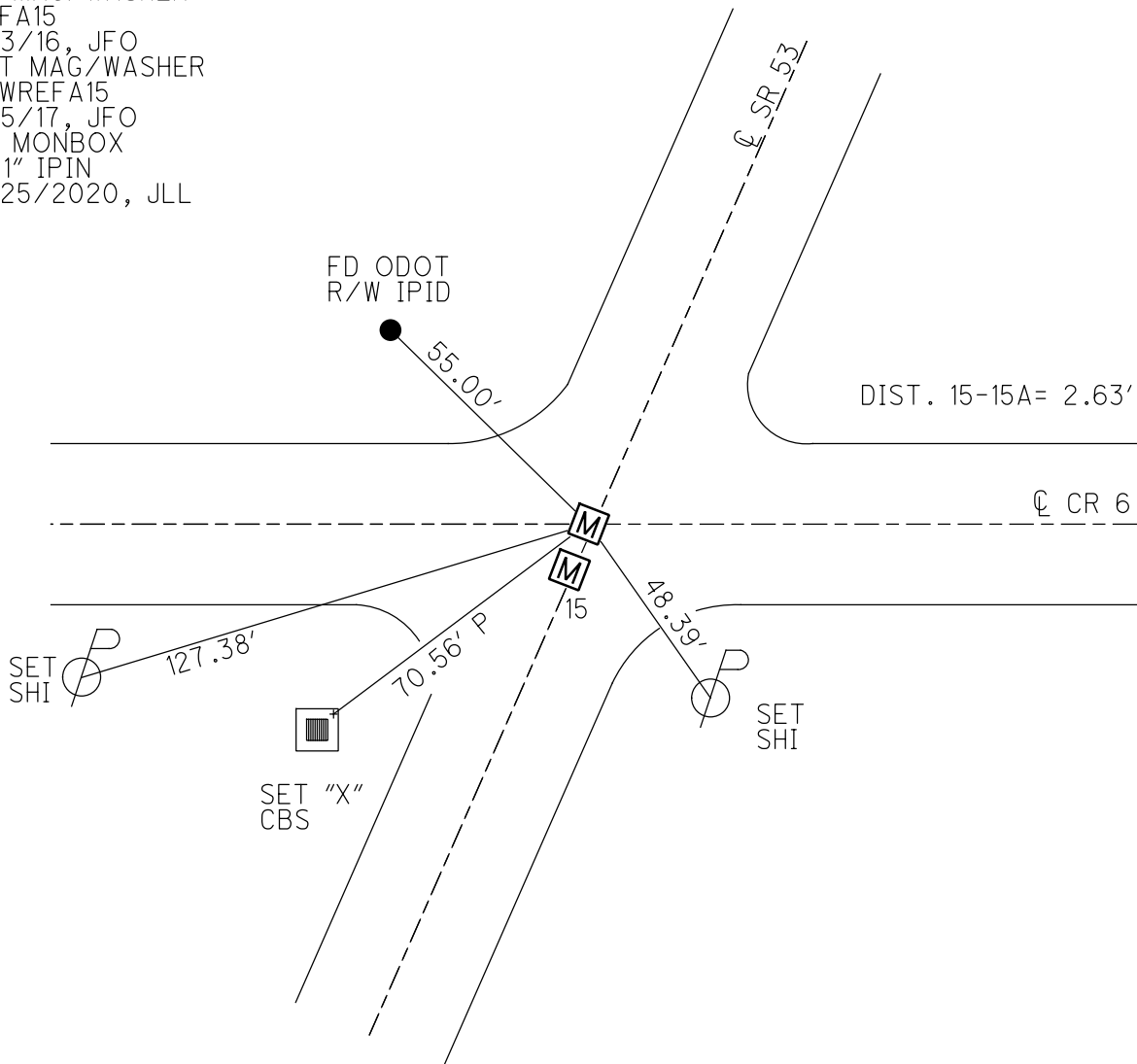
PERSONNEL \_\_\_\_\_ REFERENCE NO. 15 A SHEET 17 OF 41  
 NOTES BALBAUGH DATE 4/28/2020 ROUTE SR 53  
 H.C. LEU WEATHER PTLY CLOUDY COUNTY SENECA  
 R.C. AUBLE TEMP. 55° TOWNSHIP SENECA  
 \_\_\_\_\_ SECTION 22  
 DWG BY GARRETT PID 104747 T 1 N R 14 E

TYPE MONUMENT MONBOX W/ 1" IPIN  
 ON SURFACE - ~~BELOW~~ ON  
 LEFT - ☉ PAV'T - ~~RIGHT~~ 0.7'  
 - TO - EDGE PAVEMENT  
 S.L.M. 151+64.99

Grid: Northing: 497181.144 Easting: 1766418.810



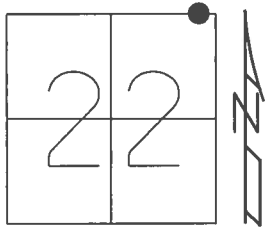
RECORD:  
 FD MAG/WASHER  
 REFA15  
 4/3/16, JFO  
 SET MAG/WASHER  
 NEWREFA15  
 9/5/17, JFO  
 FD MONBOX  
 W/1" IPIN  
 4/25/2020, JLL



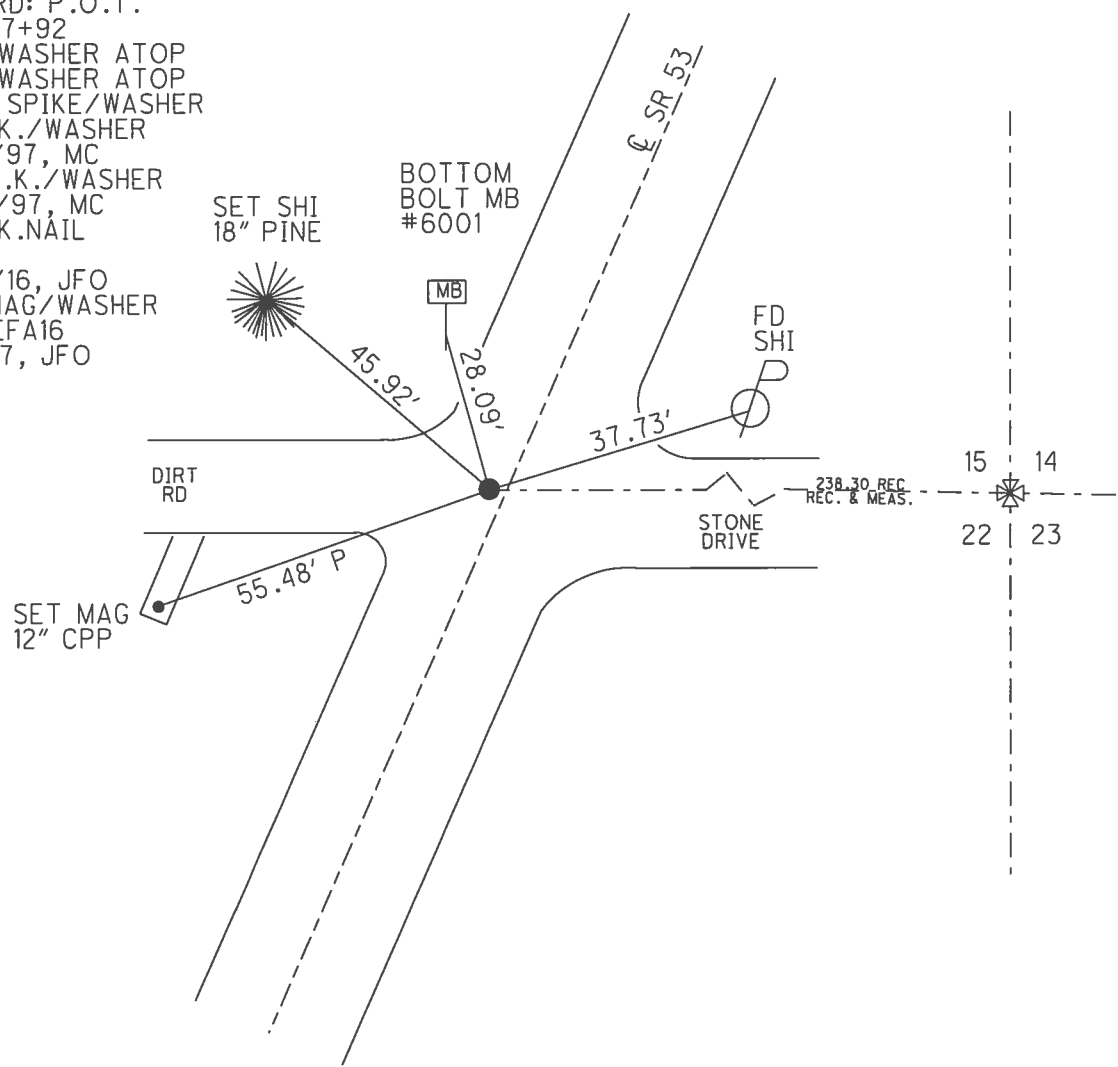
O.D.O.T. DISTRICT 2 SURVEY OFFICE (USE ONLY)

PERSONNEL \_\_\_\_\_ REFERENCE NO. 16 SHEET 18 OF 41  
 NOTES RHOADES DATE 4/25/17 ROUTE SR 53  
 H.C. O'DONNELL WEATHER CLOUDY COUNTY SENECA  
 R.C. RHOADES TEMP. 58° TOWNSHIP SENECA  
 \_\_\_\_\_ SECTION 22  
 \_\_\_\_\_ T 1 N R 14 E

TYPE MONUMENT P.K.NAIL  
 ON SURFACE - ~~BELOW~~ ON \_\_\_\_\_  
 LEFT - ☑ PAV'T - ~~RIGHT~~ 1.4'  
9.0' TO LT EDGE PAVEMENT  
 S.L.M. 179+52.05  
 Grid: Northing: 499792.807 Easting: 1767391.793



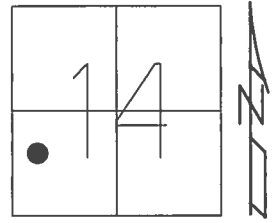
RECORD: P.O.T.  
 STA.27+92  
 P.K./WASHER ATOP  
 P.K./WASHER ATOP  
 BOAT SPIKE/WASHER  
 FD P.K./WASHER  
 6/25/97, MC  
 SET P.K./WASHER  
 10/10/97, MC  
 FD P.K.NAIL  
 REF16  
 4/29/16, JFO  
 SET MAG/WASHER  
 NEWREFA16  
 9/5/17, JFO



O.D.O.T. DISTRICT 2 SURVEY OFFICE (USE ONLY)

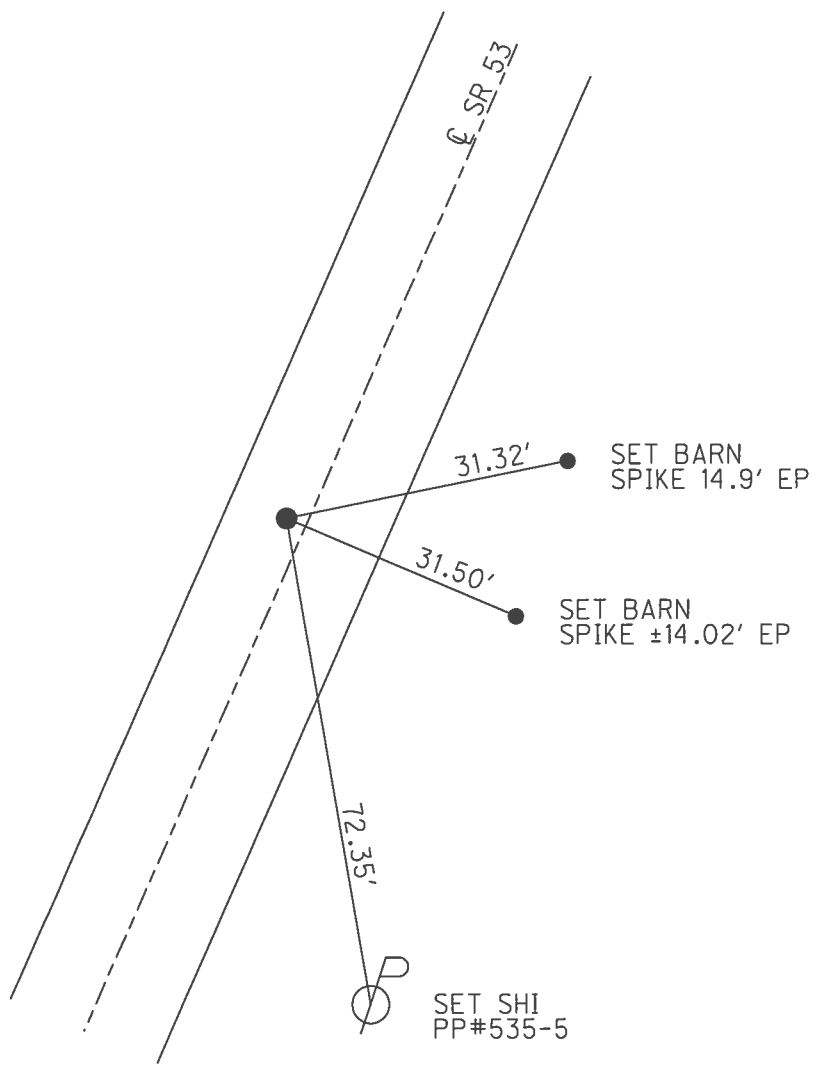
PERSONNEL \_\_\_\_\_ REFERENCE NO. 17 SHEET 19 OF 41  
 NOTES RHOADES DATE 4/25/17 ROUTE SR 53  
 H.C. O'DONNELL WEATHER CLOUDY COUNTY SENECA  
 R.C. RHOADES TEMP. 58° TOWNSHIP SENECA  
 \_\_\_\_\_ SECTION 14  
 \_\_\_\_\_ T 1 N R 14 E

TYPE MONUMENT P.K./WASHER  
~~ON SURFACE~~ - BELOW 3"  
 LEFT - ☉ PAV'T - ~~RIGHT~~ 2'  
9.2' TO LT EDGE PAVEMENT  
 S.L.M. 190+59.88



Grid: Northing: 500830.932 Easting: 1767778.579

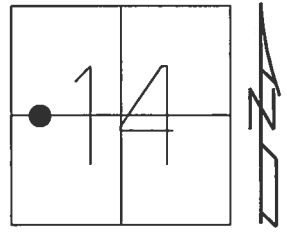
RECORD: P.I.  
 $\Delta = 00^\circ 26' \text{ RT}$   
 STA. 39+00  
 P.K./WASHER ATOP  
 P.K./WASHER ATOP  
 BOAT SPIKE/WASHER  
 FD P.K./WASHER  
 6/25/97, MC  
 SET P.K./WASHER  
 10/10/97, MC  
 FD P.K./WASHER  
 3" DOWN  
 REF17  
 5/2/16, JFO  
 SET MAG/WASHER  
 NEWREF17  
 9/6/17, JFO



O.D.O.T. DISTRICT 2 SURVEY OFFICE (USE ONLY)

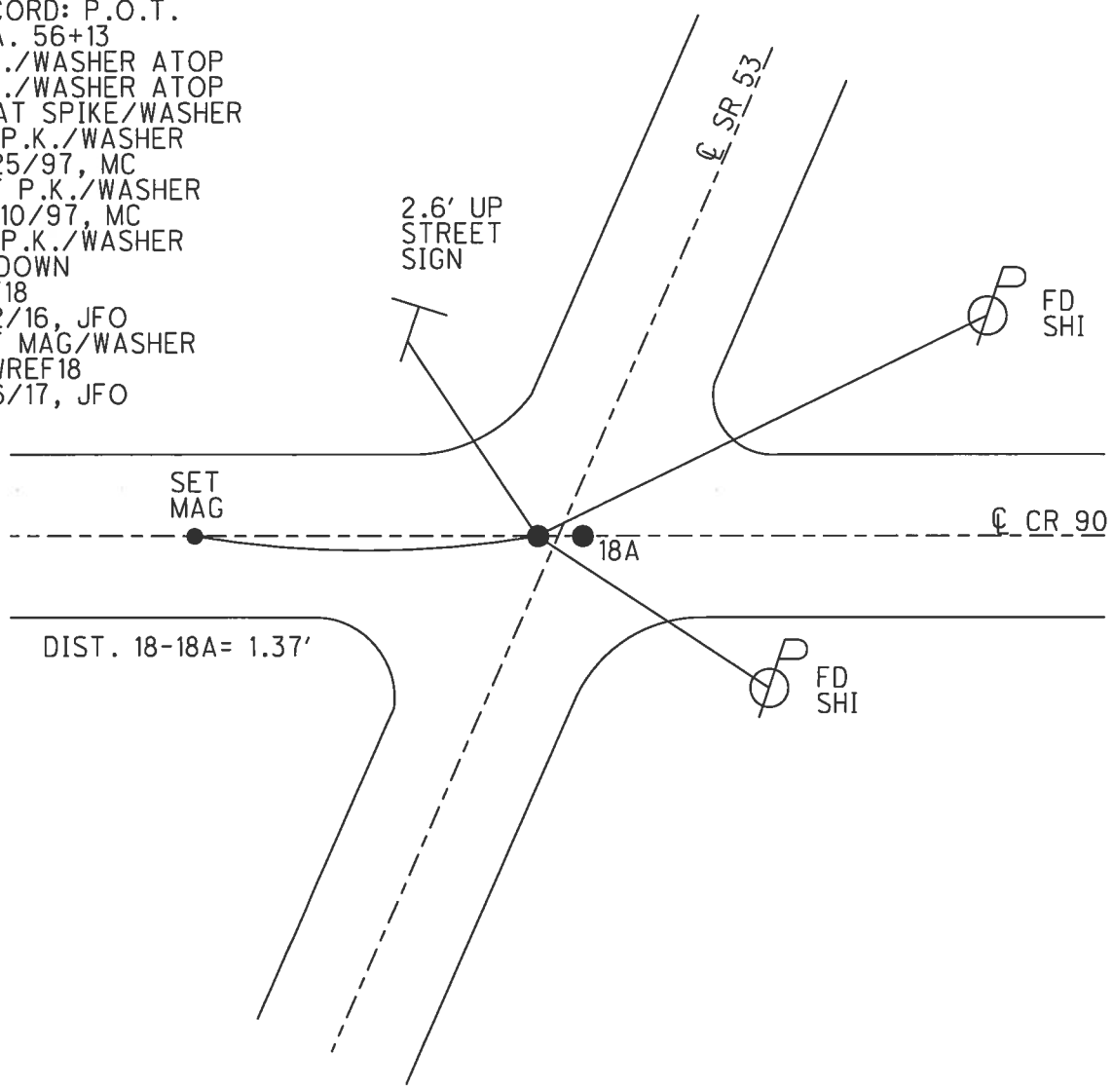
PERSONNEL \_\_\_\_\_ REFERENCE NO. 18 SHEET 20 OF 41  
 NOTES RHOADES DATE 4/25/17 ROUTE SR 53  
 H.C. O'DONNELL WEATHER CLOUDY COUNTY SENECA  
 R.C. RHOADES TEMP. 58° TOWNSHIP SENECA  
 \_\_\_\_\_ SECTION 14  
 \_\_\_\_\_ T 1 N R 14 E

TYPE MONUMENT P.K./WASHER  
~~ON SURFACE~~ - BELOW 3"  
 LEFT - ☉ PAV'T - ~~RIGHT~~ 0.3'  
11.2' TO RT EDGE PAVEMENT  
 S.L.M. 207+76.05



Grid: Northing: 502434.549 Easting: 1768389.818

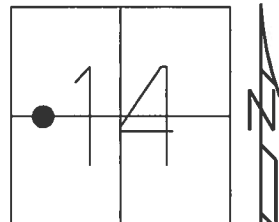
- RECORD: P.O.T.
- STA. 56+13
- P.K./WASHER ATOP
- P.K./WASHER ATOP
- BOAT SPIKE/WASHER
- FD P.K./WASHER
- 6/25/97, MC
- SET P.K./WASHER
- 10/10/97, MC
- FD P.K./WASHER
- 3" DOWN
- REF18
- 5/2/16, JFO
- SET MAG/WASHER
- NEWREF18
- 9/6/17, JFO



O.D.O.T. DISTRICT 2 SURVEY OFFICE (USE ONLY)

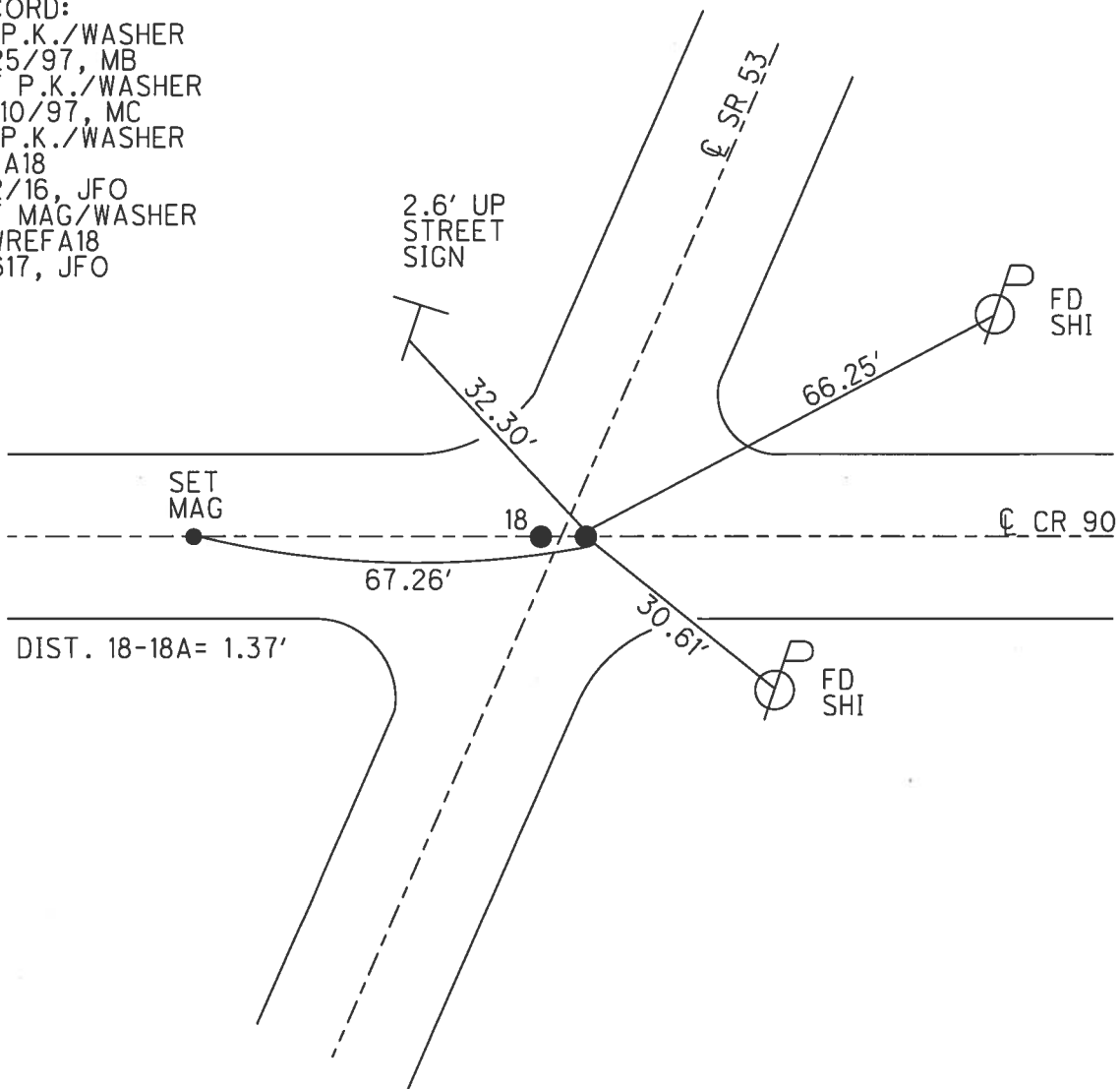
PERSONNEL \_\_\_\_\_ REFERENCE NO. 18 A SHEET 21 OF 41  
 NOTES RHOADES DATE 4/25/17 ROUTE SR 53  
 H.C. O'DONNELL WEATHER CLOUDY COUNTY SENECA  
 R.C. RHOADES TEMP. 58° TOWNSHIP SENECA  
 \_\_\_\_\_ SECTION 14  
 \_\_\_\_\_ T 1 N R 14 E

TYPE MONUMENT P.K./WASHER  
~~ON SURFACE~~ - BELOW 3"  
~~LEFT~~ - ☉ PAV'T - RIGHT 1'  
9.8' TO RT EDGE PAVEMENT  
 S.L.M. 207+76.05



Grid: Northing: 502434.602 Easting: 1768391.212

RECORD:  
 FD P.K./WASHER  
 6/25/97, MB  
 SET P.K./WASHER  
 10/10/97, MC  
 FD P.K./WASHER  
 REFA18  
 5/2/16, JFO  
 SET MAG/WASHER  
 NEWREFA18  
 9/6/17, JFO

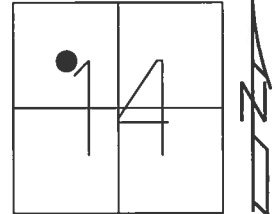


O.D.O.T. DISTRICT 2 SURVEY OFFICE (USE ONLY)

PERSONNEL \_\_\_\_\_ REFERENCE NO. 19 SHEET 22 OF 41

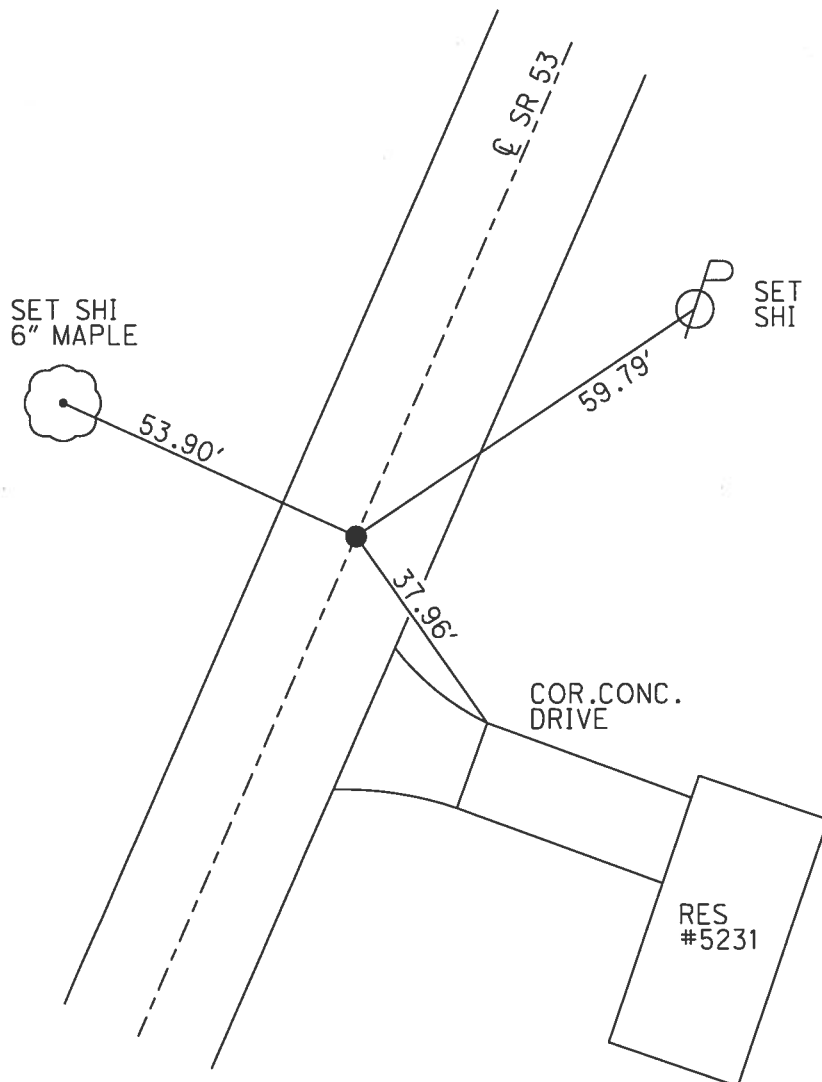
NOTES RHOADES DATE 4/21/17 ROUTE SR 53  
 H.C. O'DONNELL WEATHER CLOUDY COUNTY SENECA  
 R.C. RHOADES TEMP. 54° TOWNSHIP SENECA  
 \_\_\_\_\_ SECTION 14  
 \_\_\_\_\_ T 1 N R 14 E

TYPE MONUMENT P.K./WASHER  
 ON SURFACE - ~~BELOW~~ ON  
 LEFT - ☉ PAV'T - RIGHT ON  
11.0' TO RT EDGE PAVEMENT  
 S.L.M. 225+24.63



Grid: Northing: 5040683.488 Easting: 1769012.566

RECORD: P.O.T.  
 STA. 74+00  
 P.K./WASHER ATOP  
 P.K./WASHER ATOP  
 BOAT SPIKE  
 FD P.K./WASHER  
 6/26/97, MC  
 SET P.K./WASHER  
 10/16/97, MC  
 FD P.K./WASHER  
 REF19  
 4/29/16, JFO  
 SET MAG/WASHER  
 NEWREF19  
 9/6/17, JFO



O.D.O.T. DISTRICT 2 SURVEY OFFICE (USE ONLY)

PERSONNEL \_\_\_\_\_ REFERENCE NO. 20 SHEET 23 OF 41

NOTES RHOADES DATE 5/3/16 ROUTE SR 53  
 H.C. O'DONNELL WEATHER CLOUDY COUNTY SENECA  
 R.C. RHOADES TEMP. 51° TOWNSHIP SENECA  
 \_\_\_\_\_ LEU \_\_\_\_\_ SECTION 11  
 \_\_\_\_\_ T 1 N R 14 E

TYPE MONUMENT P.K.NAIL

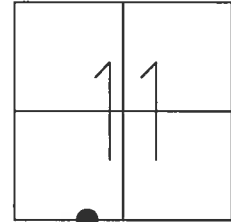
~~ON SURFACE~~ - BELOW 3"

~~LEFT~~ - Q PAV'T - RIGHT 0.2'

9.9' TO RT EDGE PAVEMENT

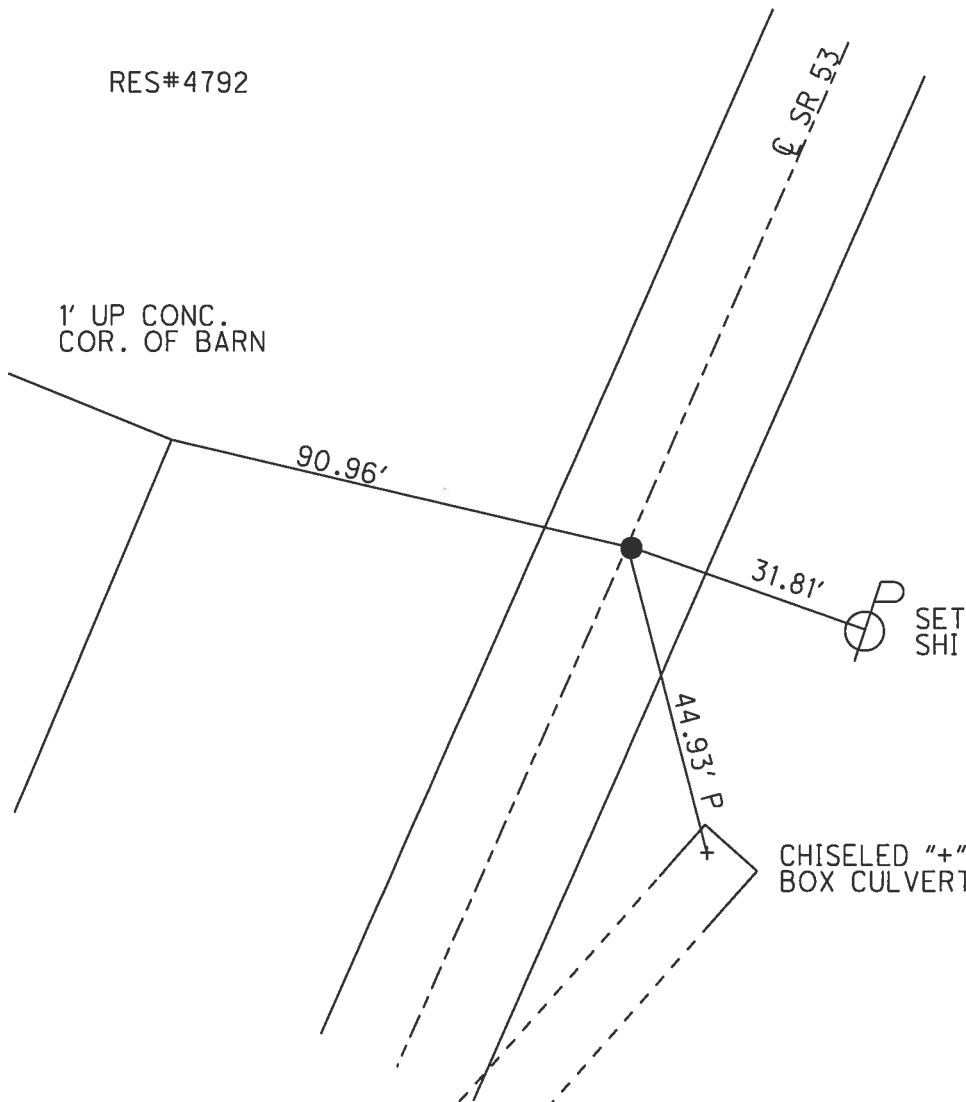
S.L.M. 246+56.81

Grid: Northing: 506060.915 Easting: 1769771.791



RES#4792

1' UP CONC.  
COR. OF BARN



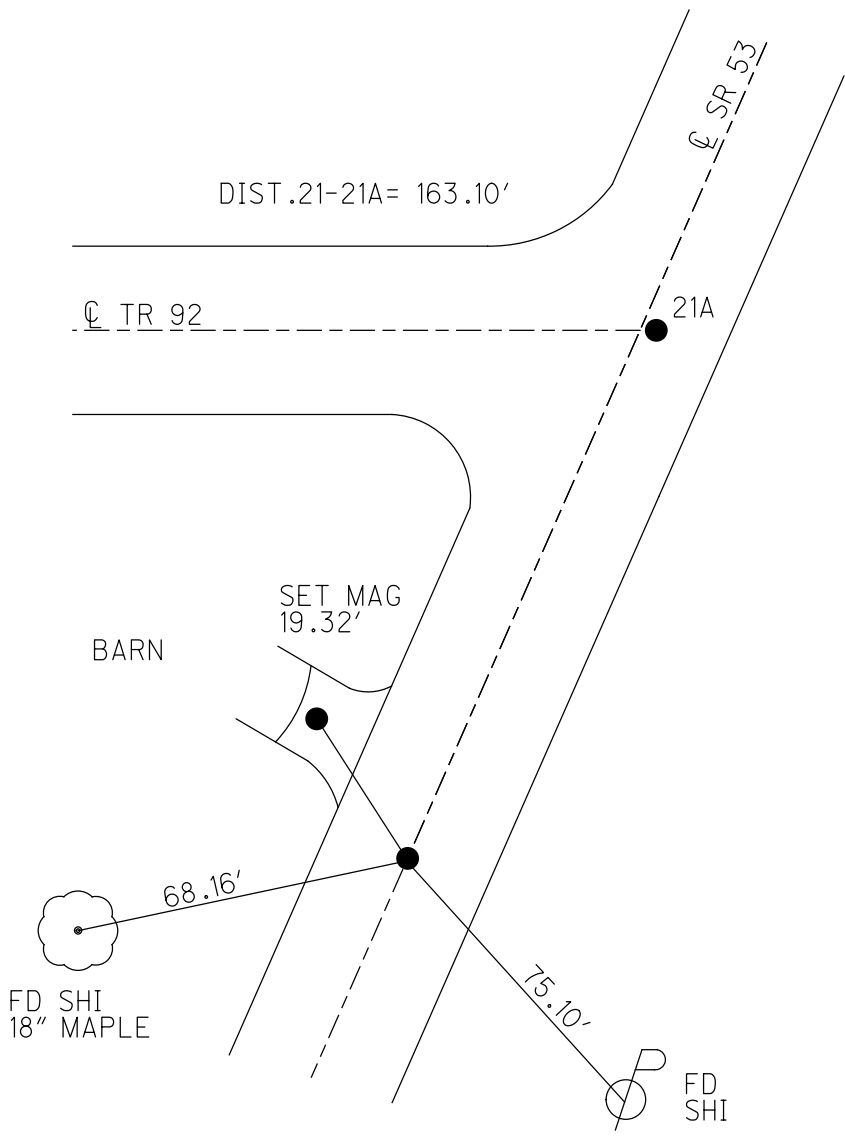
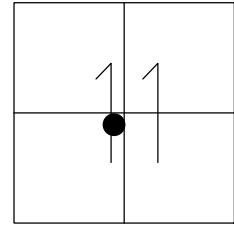
RECORD: P.I.  
 $\Delta = 00^\circ 28' \text{ LT}$   
 STA. 95+00  
 P.K./WASHER ATOP  
 P.K./WASHER ATOP  
 BOAT SPIKE  
 FD P.K.NAIL  
 6/26/97, MC  
 SET P.K./WASHER  
 10/16/97, MC  
 FD P.K.NAIL  
 3" DOWN  
 REF20  
 5/2/16, JFO  
 SET MAG/WASHER  
 NEWREF20  
 9/6/17, JFO

O.D.O.T. DISTRICT 2 SURVEY OFFICE (USE ONLY)

PERSONNEL \_\_\_\_\_ REFERENCE NO. 21 SHEET 24 OF 47  
 NOTES MILLER DATE 12/28/23 ROUTE SR 53  
 H.C. RHOADES WEATHER RAIN COUNTY SENECA  
 R.C. MILLER TEMP. 46° TOWNSHIP SENECA  
 DWG BY RHOADES PID PAVING TRAIN SECTION 11  
 T 1 N R 14 E

TYPE MONUMENT MAG/WASHER  
 ON SURFACE - ~~BELOW~~ ON  
 OFFSET  $\varnothing$  PAVEMENT 1.0' ~~LT~~ : RT  
9.6' TO RT EDGE PAVEMENT  
 STATION: 261+56.97

HORZ.DATUM: NAD83 2011 GEOID: NAVD88 2018  
 GRID: NORTHING: 507467.077 EASTING: 1770294.596



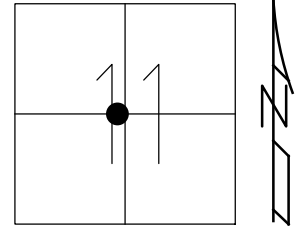
RECORD: P.I.  
 STA.110+00  
 $\Delta = 00^\circ 12' RT$   
 P.K./WASHER ATOP  
 P.K./WASHER ATOP  
 BOAT SPIKE  
 FD P.K./WASHER  
 6/26/97, MC  
 SET P.K./WASHER  
 10/16/97, MC  
 FD P.K./WASHER  
 REF21  
 5/11/16, JFO  
 SET MAG/WASHER  
 NEWREF21  
 9/6/17, JFO  
 FD MAG/WASHER  
 REF21  
 9/15/23,  
 12/28/23, JMR



O.D.O.T. DISTRICT 2 SURVEY OFFICE (USE ONLY)

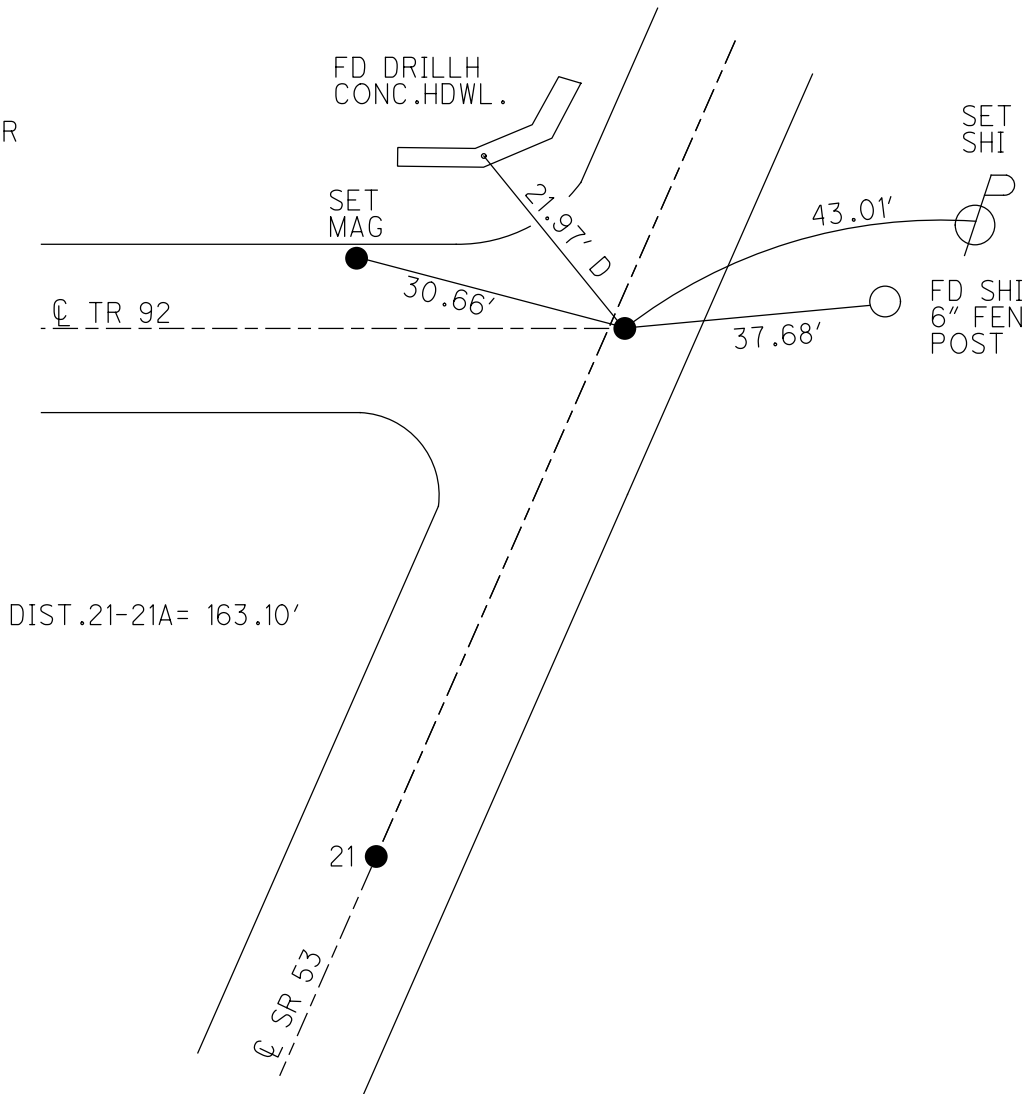
PERSONNEL \_\_\_\_\_ REFERENCE NO. 21 A SHEET 25 OF 47  
 NOTES MILLER DATE 12/28/23 ROUTE SR 53  
 H.C. RHOADES WEATHER RAIN COUNTY SENECA  
 R.C. MILLER TEMP. 46° TOWNSHIP SENECA  
 DWG BY RHOADES PID PAVING TRAIN SECTION 11  
 T 1 N R 14 E

TYPE MONUMENT MAG/WASHER  
 ON SURFACE - ~~BELOW~~ ON \_\_\_\_\_  
 OFFSET  $\odot$  PAVEMENT 1.0' ~~LT~~ : RT  
9.6' TO RT EDGE PAVEMENT  
 STATION: 263+20.04



HORIZ.DATUM: NAD83 2011 GEOID: NAVD88 2018  
 GRID: NORTHING: 507620.120 EASTING: 1770350.820

RECORD:  
 FD SM.P.K.NAIL  
 REFA21  
 4/29/16, JFO  
 SET MAG/WASHER  
 NEWREFA21  
 9/6/17, JFO  
 FD MAG/WASHER  
 REF21A  
 9/15/23,  
 12/28/23, JMR



O.D.O.T. DISTRICT 2 SURVEY OFFICE (USE ONLY)

PERSONNEL

REFERENCE NO. 22

SHEET 26 OF 47

NOTES MILLER

DATE 12/28/23

ROUTE SR 53

H.C. RHOADES

WEATHER RAIN

COUNTY SENECA

R.C. MILLER

TEMP. 46°

TOWNSHIP SENECA

DWG BY RHOADES PID PAVING TRAIN

SECTION 11

T 1 N R 14 E

TYPE MONUMENT MAG/WASHER

ON SURFACE - ~~BELOW~~ ON

OFFSET C PAVEMENT 0.6' ~~LT~~ : RT

9.9' TO RT EDGE PAVEMENT

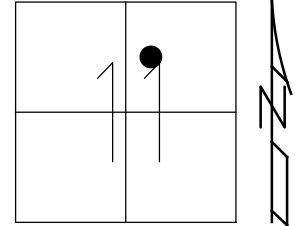
STATION: 278+51.94

HORZ. DATUM: NAD83 2011

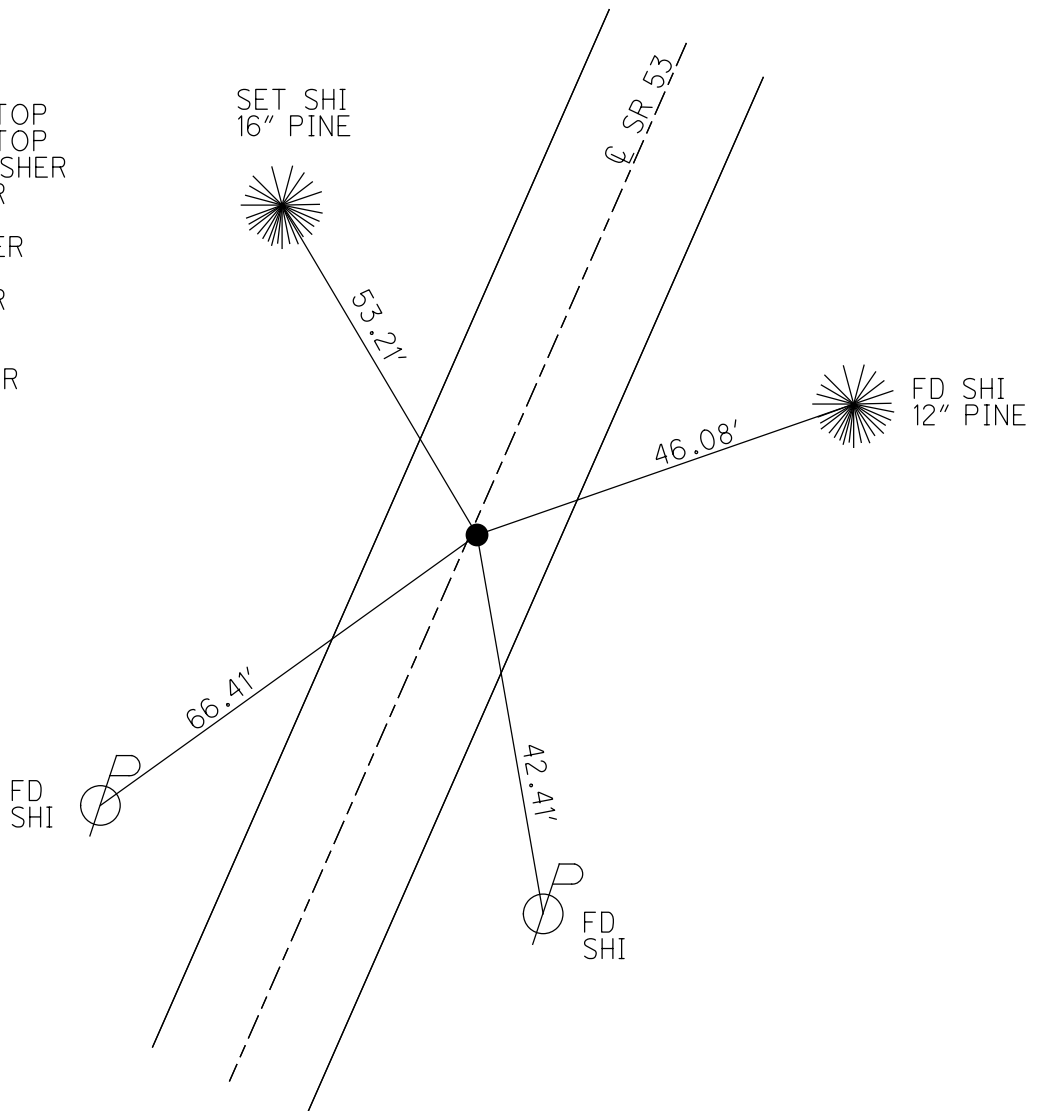
GEOID: NAVD88 2018

GRID: NORTHING: 509057.845

EASTING: 1770879.750



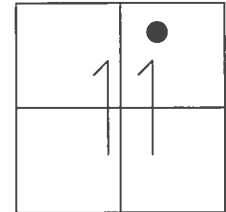
RECORD: P.I.  
 STA. 126+95  
 $\Delta = 00^{\circ}23' RT$   
 P.K./WASHER ATOP  
 P.K./WASHER ATOP  
 BOAT SPIKE/WASHER  
 FD P.K./WASHER  
 6/26/97, MC  
 SET P.K./WASHER  
 10/16/97, MC  
 FD P.K./WASHER  
 REF22  
 4/29/16, JFO  
 SET MAG/WASHER  
 NEWREF22  
 9/7/17, JFO  
 FD MAG/WASHER  
 REF22  
 9/15/23,  
 12/28/23, JMR



O.D.O.T. DISTRICT 2 SURVEY OFFICE (USE ONLY)

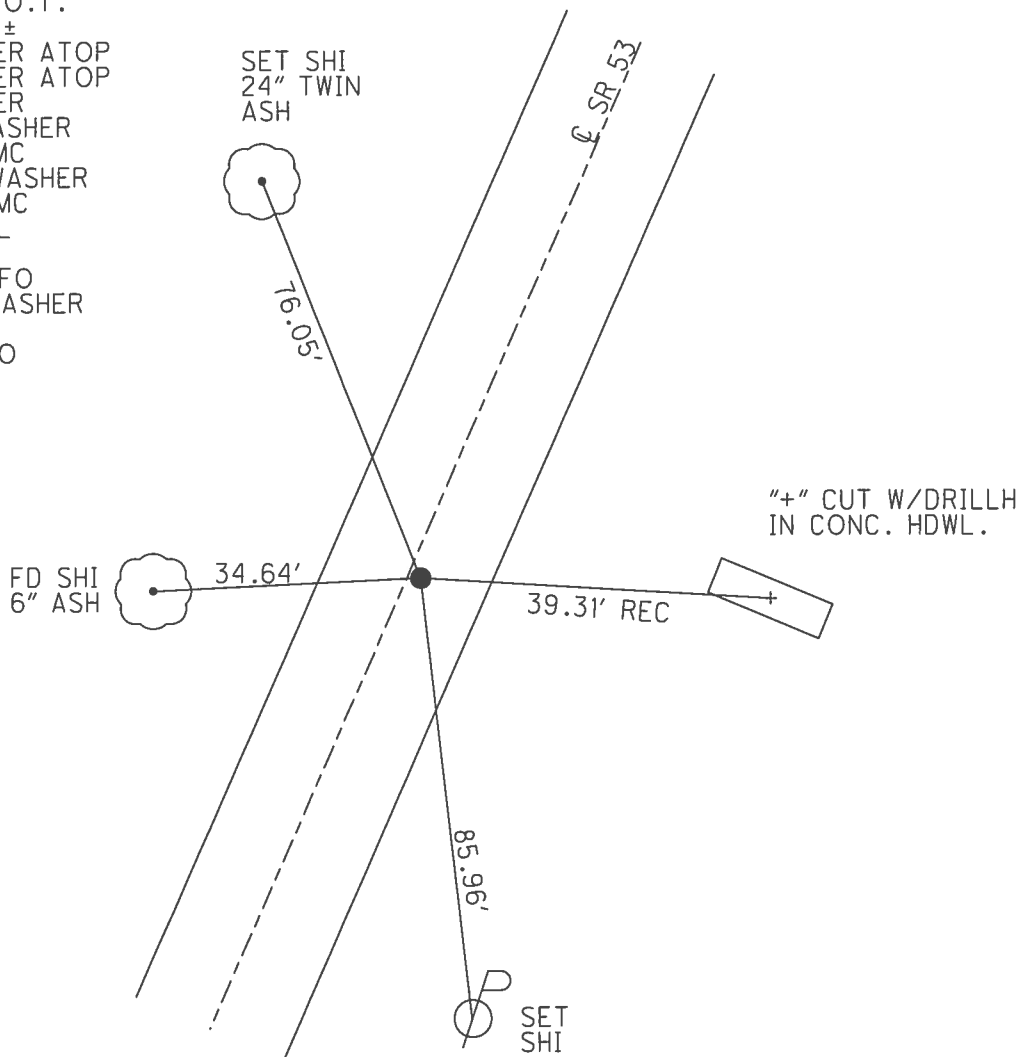
PERSONNEL \_\_\_\_\_ REFERENCE NO. 23 SHEET 27 OF 41  
 NOTES RHOADES DATE 4/21/17 ROUTE SR 53  
 H.C. O'DONNELL WEATHER CLOUDY COUNTY SENECA  
 R.C. RHOADES TEMP. 52° TOWNSHIP SENECA  
 \_\_\_\_\_ SECTION 11  
 \_\_\_\_\_ T 1 N R 14 E

TYPE MONUMENT P.K.NAIL  
 ON SURFACE - ~~BELOW~~ ON \_\_\_\_\_  
~~LEFT~~ - C PAV'T - RIGHT 1.0'  
9.7' TO RT EDGE PAVEMENT  
 S.L.M. 287+58.77



Grid: Northing: 509906.788 Easting: 1771198.461

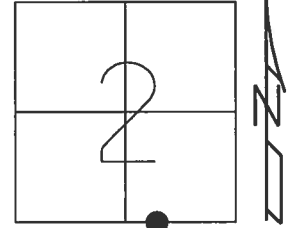
RECORD: P.O.T.  
 STA.135+94±  
 P.K./WASHER ATOP  
 P.K./WASHER ATOP  
 P.K./WASHER  
 FD P.K./WASHER  
 6/26/97, MC  
 SET P.K./WASHER  
 10/16/97, MC  
 FD P.K.NAIL  
 REF23  
 4/29/16, JFO  
 SET MAG/WASHER  
 NEWREF23  
 9/7/17, JFO



O.D.O.T. DISTRICT 2 SURVEY OFFICE (USE ONLY)

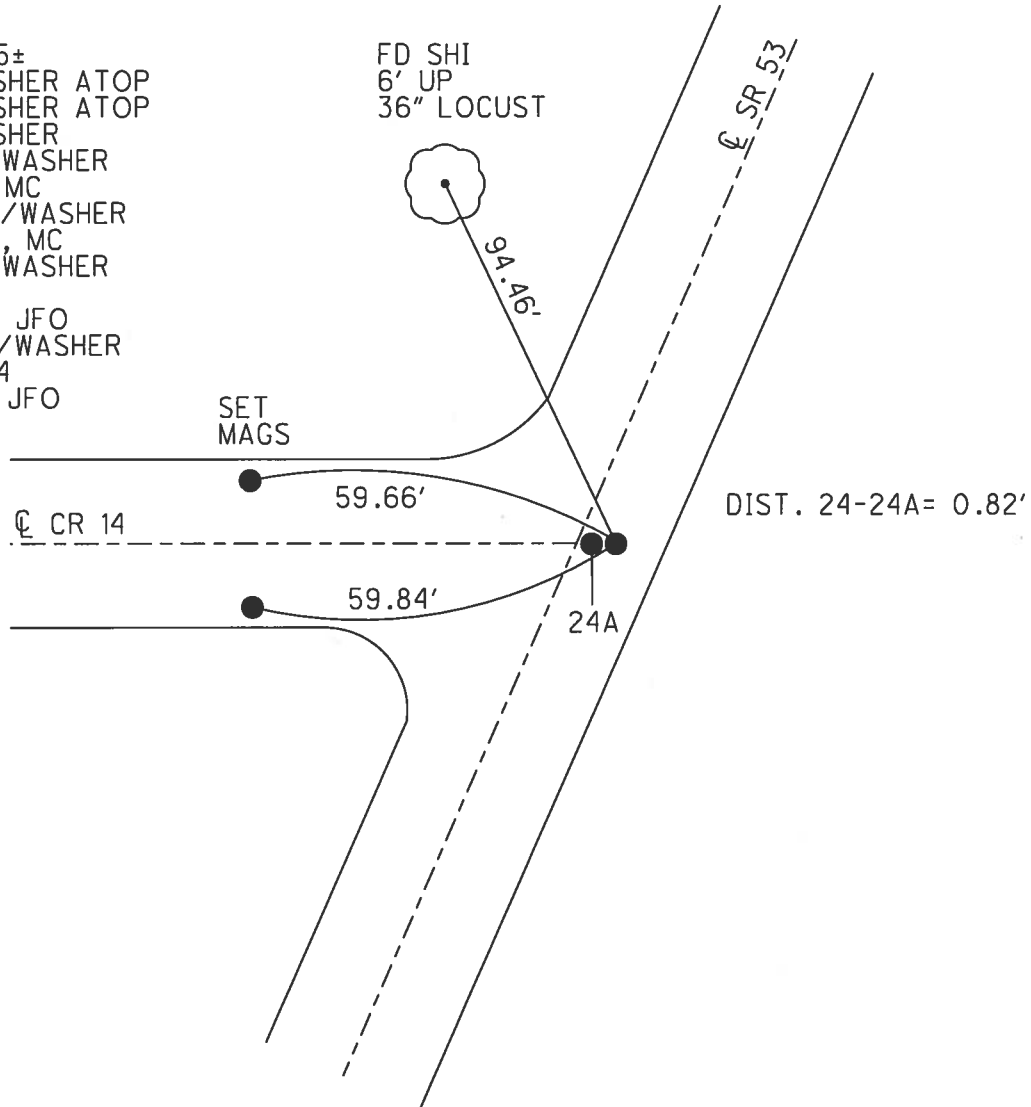
PERSONNEL \_\_\_\_\_ REFERENCE NO. 24 SHEET 28 OF 41  
 NOTES RHOADES DATE 4/25/17 ROUTE SR 53  
 H.C. O'DONNELL WEATHER CLOUDY COUNTY SENECA  
 R.C. RHOADES TEMP. 57° TOWNSHIP SENECA  
 \_\_\_\_\_ SECTION 2  
 \_\_\_\_\_ T 1 N R 14 E

TYPE MONUMENT P.K./WASHER  
 ON SURFACE - ~~BELOW~~ ON \_\_\_\_\_  
~~LEFT~~ - CL PAV'T - RIGHT 1.5'  
9.0' TO RT EDGE PAVEMENT  
 S.L.M. 291+28.33



Grid: Northing: 510253.047 Easting: 1771328.218

RECORD:  
 STA.0+55±  
 P.K./WASHER ATOP  
 P.K./WASHER ATOP  
 P.K./WASHER  
 FD P.K./WASHER  
 7/2/97, MC  
 SET P.K./WASHER  
 10/16/97, MC  
 FD P.K./WASHER  
 REF24  
 4/29/16, JFO  
 SET MAG/WASHER  
 NEWREF24  
 8/31/17, JFO



O.D.O.T. DISTRICT 2 SURVEY OFFICE (USE ONLY)

PERSONNEL \_\_\_\_\_ REFERENCE NO. 24 A SHEET 29 OF 41

NOTES RHOADES DATE 4/25/17 ROUTE SR 53  
 H.C. O'DONNELL WEATHER CLOUDY COUNTY SENECA  
 R.C. RHOADES TEMP. 57° TOWNSHIP SENECA  
 \_\_\_\_\_ SECTION 2  
 \_\_\_\_\_ T 1 N R 14 E

TYPE MONUMENT P.K./WASHER

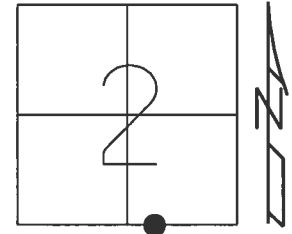
~~ON SURFACE~~ - BELOW 3"

~~LEFT~~ - Q PAV'T - RIGHT 0.7'

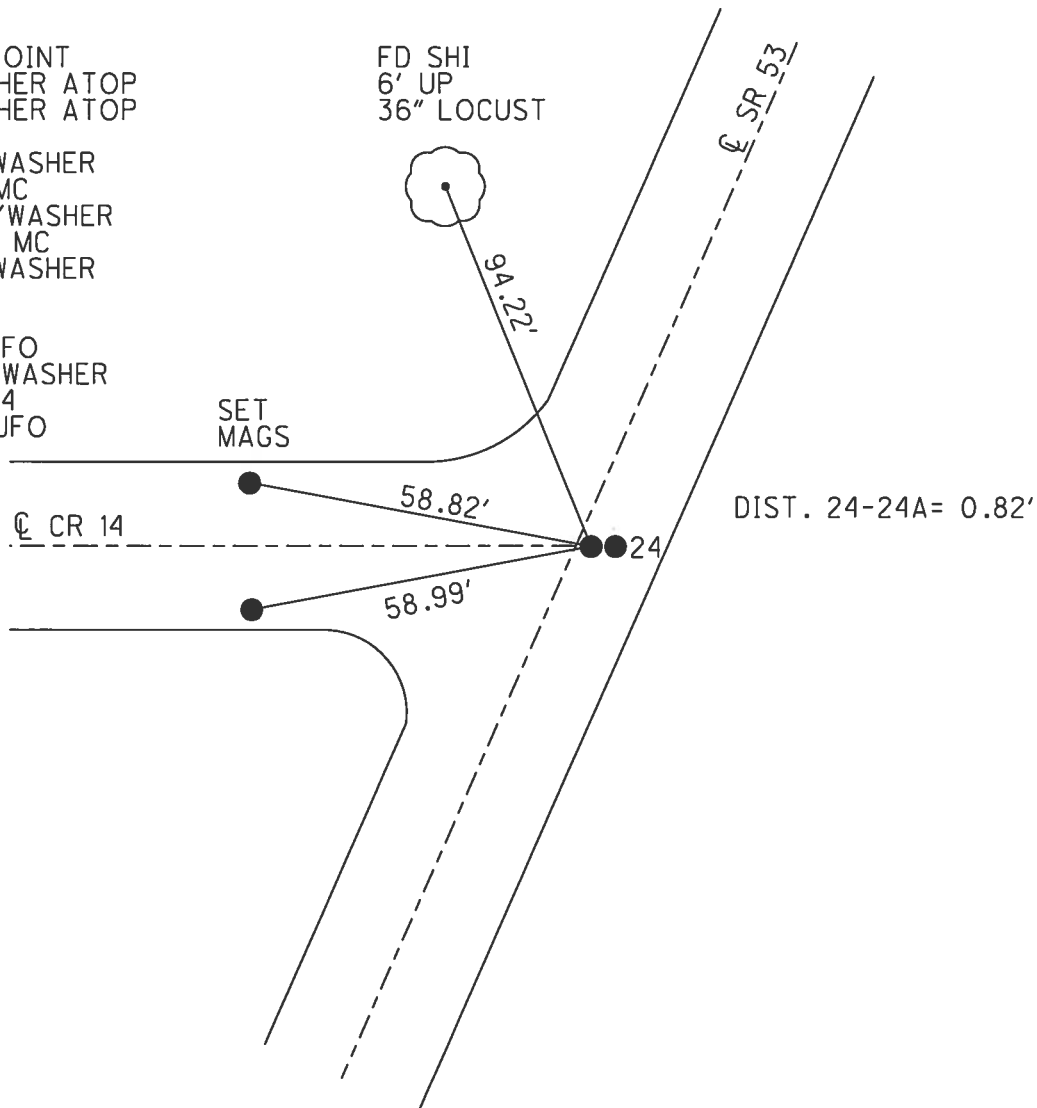
9.8' TO RT EDGE PAVEMENT

S.L.M. 291+28.33

Grid: Northing: 510253.111 Easting: 1771327.400



RECORD:  
 COUNTY POINT  
 P.K./WASHER ATOP  
 P.K./WASHER ATOP  
 R.R.SPIKE  
 FD P.K./WASHER  
 7/2/97, MC  
 SET P.K./WASHER  
 10/16/97, MC  
 FD P.K./WASHER  
 3" DOWN  
 REFA24  
 5/3/16, JFO  
 SET MAG/WASHER  
 NEWREFA24  
 8/31/17, JFO

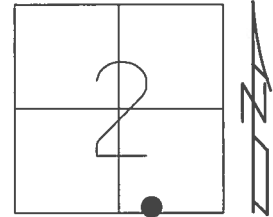


O.D.O.T. DISTRICT 2 SURVEY OFFICE (USE ONLY)

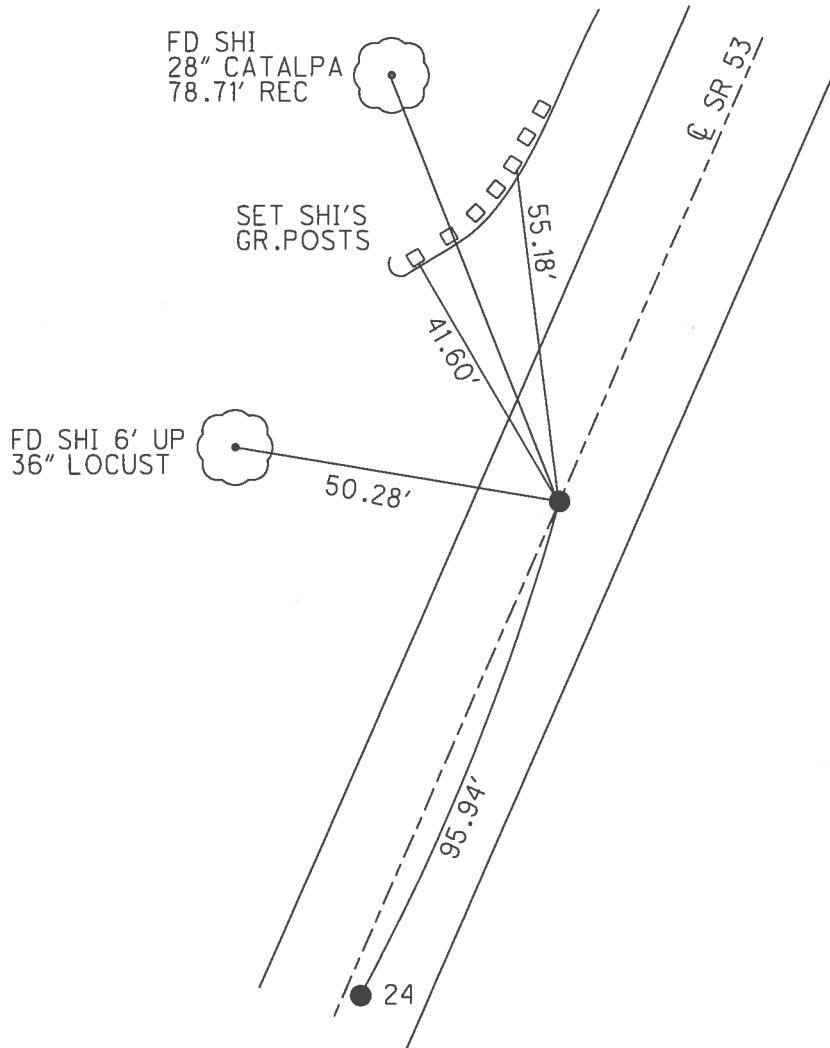
PERSONNEL \_\_\_\_\_ REFERENCE NO. 25 SHEET 30 OF 41

NOTES	<u>RHOADES</u>	DATE	<u>4/21/17</u>	ROUTE	<u>SR 53</u>
H.C.	<u>O'DONNELL</u>	WEATHER	<u>CLOUDY</u>	COUNTY	<u>SENECA</u>
R.C.	<u>RHOADES</u>	TEMP.	<u>52°</u>	TOWNSHIP	<u>SENECA</u>
				SECTION	<u>2</u>
				T	<u>1</u> N
				R	<u>14</u> E

TYPE MONUMENT P.K./WASHER  
 ON SURFACE - ~~BELOW~~ ON  
 LEFT - ☉ PAV'T - RIGHT ON  
10.5' TO LT EDGE PAVEMENT  
 S.L.M. 292+24.49  
 Grid: Northing: 510342.753 Easting: 1771362.214



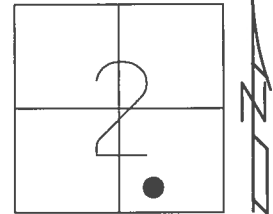
RECORD: P.I.  
 $\Delta = 01^\circ 14' RT$   
 STA. 1+50  
 P.K./WASHER ATOP  
 P.K./WASHER ATOP  
 BOAT SPIKE/WASHER  
 FD P.K./WASHER  
 7/2/97, MC  
 SET P.K./WASHER  
 10/16/97, MC  
 FD P.K./WASHER  
 REF25  
 4/29/16, JFO  
 SET MAG/WASHER  
 NEWREF25  
 9/7/17, JFO



O.D.O.T. DISTRICT 2 SURVEY OFFICE (USE ONLY)

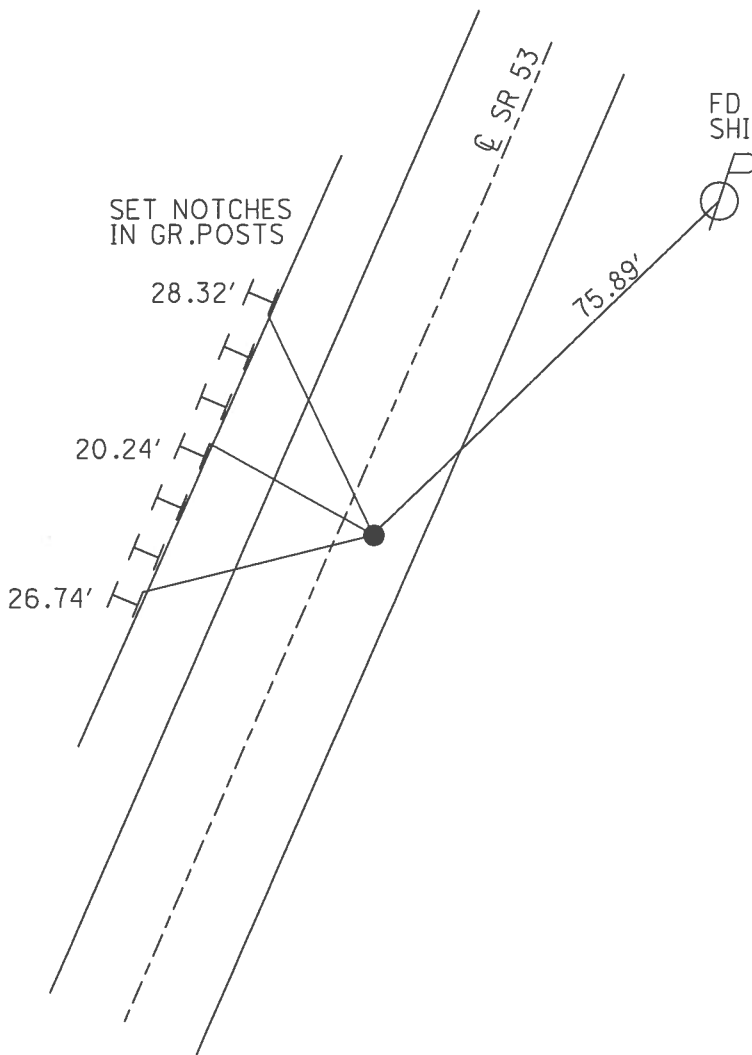
PERSONNEL \_\_\_\_\_ REFERENCE NO. 26 SHEET 31 OF 41  
 NOTES RHOADES DATE 4/21/17 ROUTE SR 53  
 H.C. O'DONNELL WEATHER CLOUDY COUNTY SENECA  
 R.C. RHOADES TEMP. 53° TOWNSHIP SENECA  
 \_\_\_\_\_ SECTION 2  
 \_\_\_\_\_ T 1 N R 14 E

TYPE MONUMENT P.K./WASHER  
 ON SURFACE - ~~BELOW~~ ON \_\_\_\_\_  
~~LEFT~~ - C PAV'T - RIGHT 1.8'  
8.8' TO RT EDGE PAVEMENT  
 S.L.M. 295+74.35



Grid: Northing: 510667.674 Easting: 1771491.948

RECORD: P.I.  
 $\Delta = 01^{\circ}32' \text{ LT}$   
 STA. 5+00  
 P.K./WASHER  
 FD P.K./WASHER  
 7/2/97, MC  
 SET P.K./WASHER  
 10/16/97, MC  
 FD P.K./WASHER  
 REF26  
 4/29/16, JFO  
 SET MAG/WASHER  
 NEWREF26  
 9/7/17, JFO

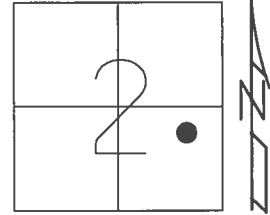


O.D.O.T. DISTRICT 2 SURVEY OFFICE (USE ONLY)

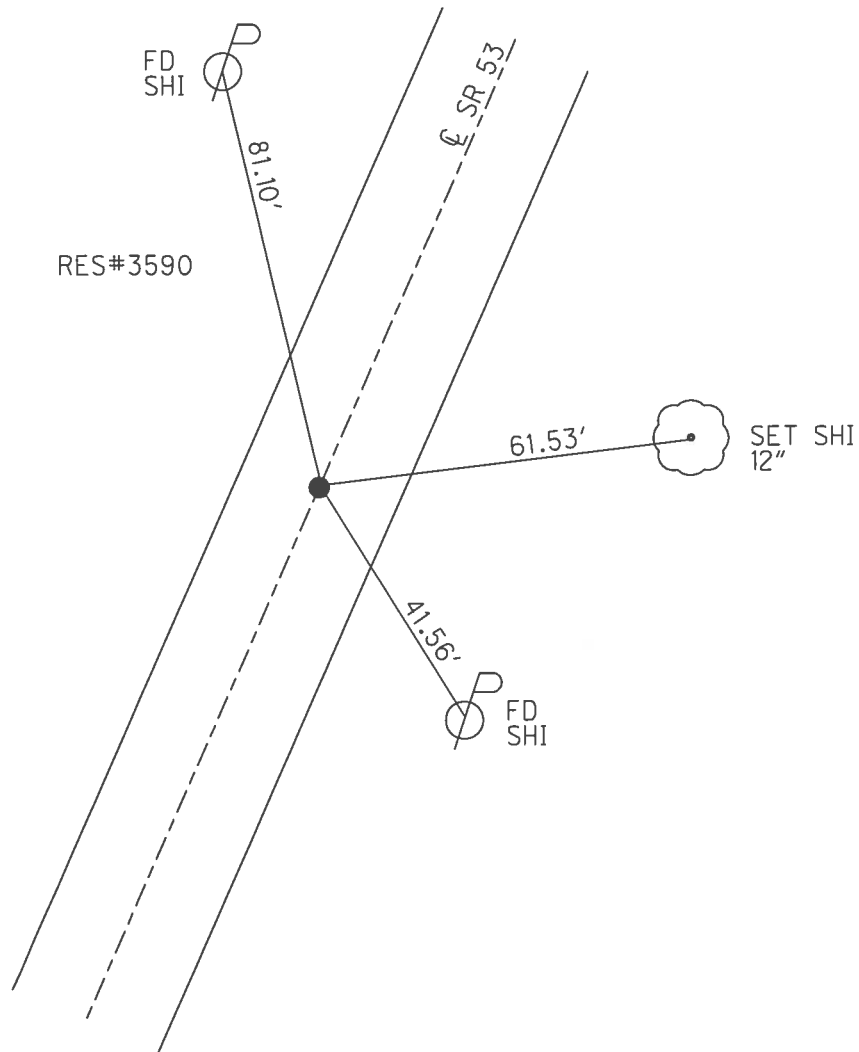
PERSONNEL \_\_\_\_\_ REFERENCE NO. 27 SHEET 32 OF 41

NOTES	RHOADES	DATE	<u>4/20/17</u>	ROUTE	<u>SR 53</u>
H.C.	<u>O'DONNELL</u>	WEATHER	<u>WINDY</u>	COUNTY	<u>SENECA</u>
R.C.	<u>RHOADES</u>	TEMP.	<u>79°</u>	TOWNSHIP	<u>SENECA</u>
				SECTION	<u>2</u>
				T	<u>1</u> N
				R	<u>14</u> E

TYPE MONUMENT P.K./WASHER  
 ON SURFACE - ~~BELOW~~ ON  
 LEFT - ☉ PAV'T - RIGHT ON  
10.5' TO LT EDGE PAVEMENT  
 S.L.M. 315+74.60  
 Grid: Northing: 512544.462 Easting: 1772183.888



RECORD: P.I.  
 $\Delta = 00^{\circ}22' RT$   
 STA. 25+00  
 P.K./WASHER ATOP  
 P.K./WASHER ATOP  
 BOAT SPIKE/WASHER  
 FD P.K./WASHER  
 7/2/97, MC  
 SET P.K./WASHER  
 10/16/97, MC  
 FD P.K./WASHER  
 REF27  
 4/29/16, JFO  
 SET MAG/WASHER  
 NEWREF27  
 9/7/17, JFO

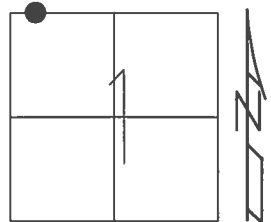




O.D.O.T. DISTRICT 2 SURVEY OFFICE (USE ONLY)

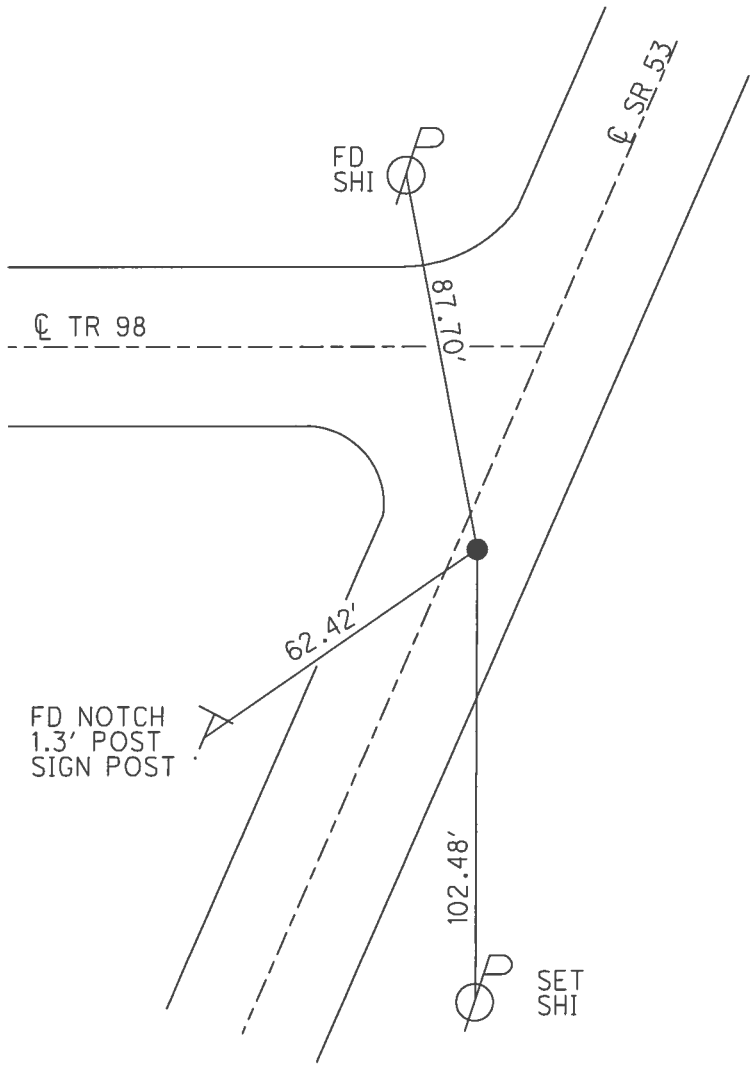
PERSONNEL \_\_\_\_\_ REFERENCE NO. 28 SHEET 33 OF 41  
 NOTES RHOADES DATE 4/20/17 ROUTE SR 53  
 H.C. O'DONNELL WEATHER WINDY COUNTY SENECA  
 R.C. RHOADES TEMP. 71° TOWNSHIP SENECA  
 \_\_\_\_\_ SECTION 1  
 \_\_\_\_\_ T 1 N R 14 E

TYPE MONUMENT P.K./WASHER  
 ON SURFACE - ~~BELOW~~ ON \_\_\_\_\_  
~~LEFT~~ - ☉ PAV'T - RIGHT 1.6'  
8.7' TO RT EDGE PAVEMENT  
 S.L.M. 349+09.04



Grid: Northing: 515665.666 Easting: 1773357.236

RECORD: P.I.  
 $\Delta = 02^{\circ}03' \text{ LT}$   
 STA. 58+35  
 P.K./WASHER ATOP  
 P.K./WASHER ATOP  
 BOAT SPIKE/WASHER  
 FD P.K./WASHER  
 7/2/97, MC  
 SET P.K./WASHER  
 10/16/97, MC  
 FD P.K./WASHER  
 REF28  
 4/29/16, JFO  
 SET MAG/WASHER  
 NEWREF28  
 9/7/17, JFO



O.D.O.T. DISTRICT 2 SURVEY OFFICE (USE ONLY)

PERSONNEL \_\_\_\_\_ REFERENCE NO. 29 SHEET 34 OF 41

NOTES RHOADES DATE 4/20/17 ROUTE SR 53  
 H.C. O'DONNELL WEATHER WINDY COUNTY SENECA  
 R.C. RHOADES TEMP. 71° TOWNSHIP HOPEWELL  
 \_\_\_\_\_ SECTION 36  
 \_\_\_\_\_ T 2 N R 14 E

TYPE MONUMENT P.K.NAIL

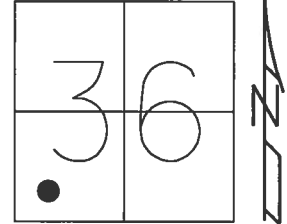
ON SURFACE - ~~BELOW~~ ON \_\_\_\_\_

~~LEFT~~ - ℄ PAV'T - RIGHT 0.7'

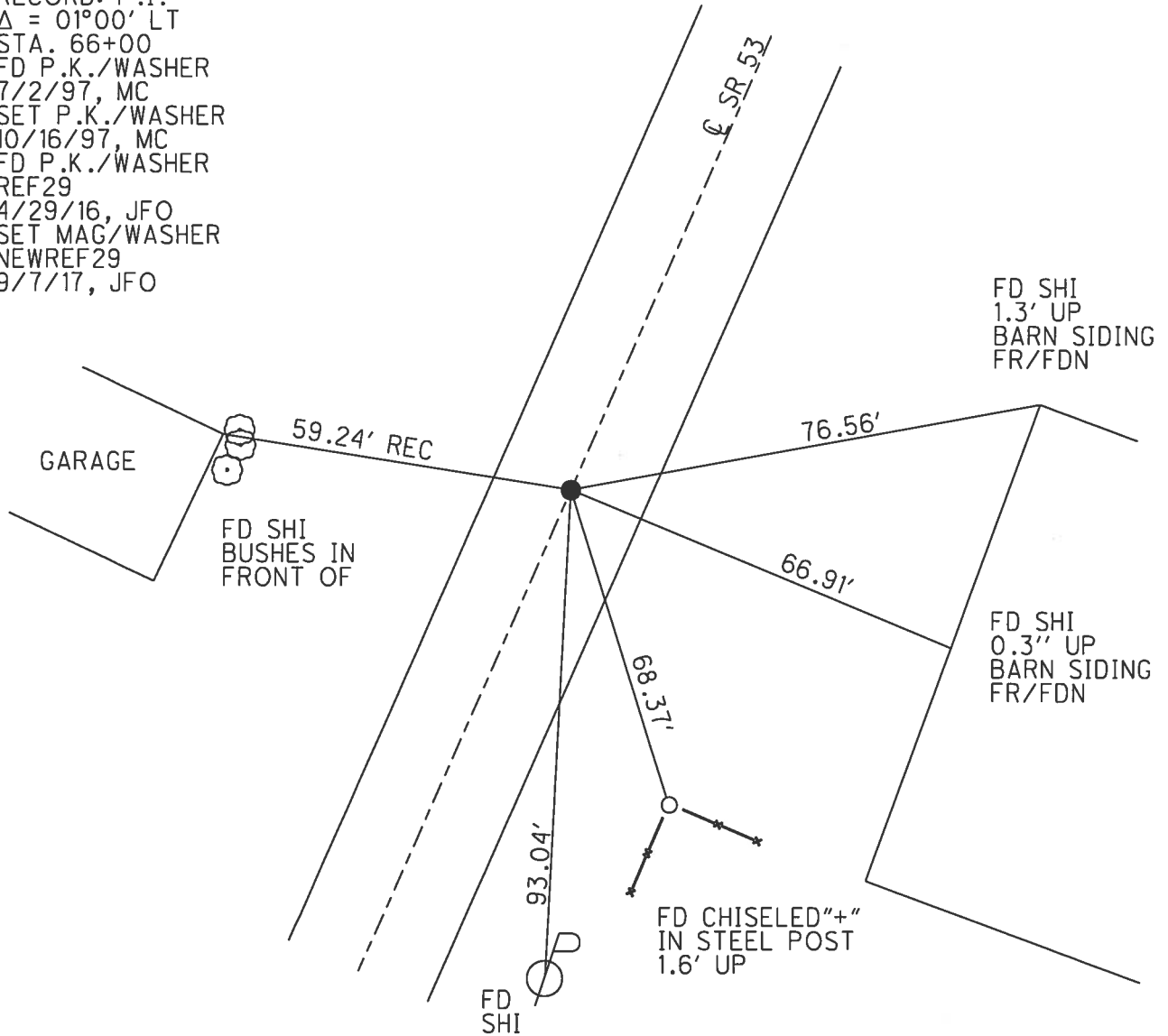
9.7' TO RT EDGE PAVEMENT

S.L.M. 356+73.69

Grid: Northing: 516392.505 Easting: 1773594.728



RECORD: P.I.  
 $\Delta = 01^{\circ}00' \text{ LT}$   
 STA. 66+00  
 FD P.K./WASHER  
 7/2/97, MC  
 SET P.K./WASHER  
 10/16/97, MC  
 FD P.K./WASHER  
 REF29  
 4/29/16, JFO  
 SET MAG/WASHER  
 NEWREF29  
 9/7/17, JFO

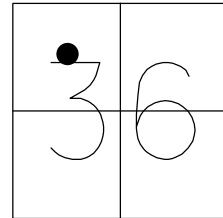




O.D.O.T. DISTRICT 2 SURVEY OFFICE (USE ONLY)

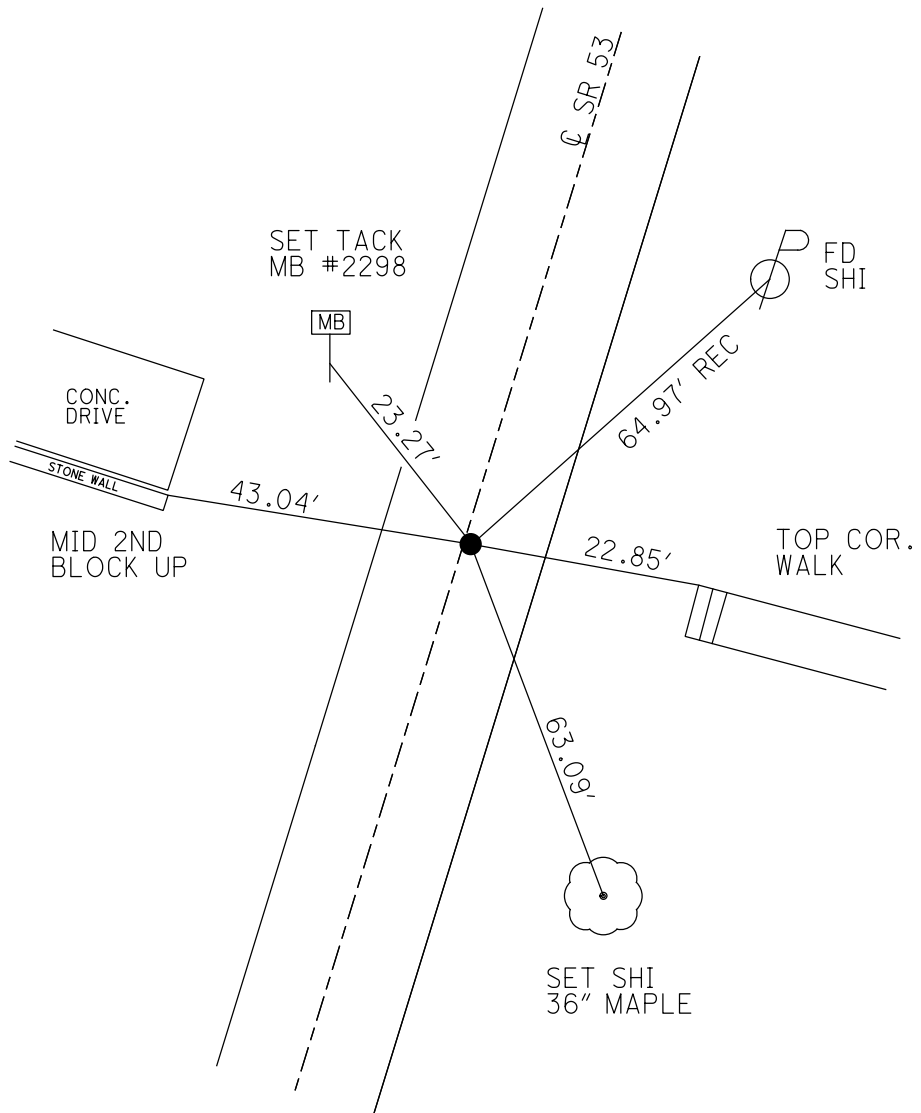
PERSONNEL \_\_\_\_\_ REFERENCE NO. 31 SHEET 36 OF 47  
 NOTES ASTON DATE 9/8/23 ROUTE SR 53  
 H.C. NIESE WEATHER DRIZZLE COUNTY SENECA  
 R.C. RHOADES TEMP. 66° TOWNSHIP HOPEWELL  
 DWG BY RHOADES PID R/W SECTION 36  
 T 2 N R 14 E

TYPE MONUMENT MAG/WASHER  
 ON SURFACE - ~~BELOW~~ ON  
 OFFSET 0.6' LT : RT  
- TO - EDGE PAVEMENT  
 STATION: 388+53.58



HORZ. DATUM: NAD83 2011 GEOID: NAVD88 2018  
 GRID: NORTHING: 519436.073 EASTING: 1774515.475

RECORD: P.O.T.  
 STA. 407+84±  
 P.K./WASHER  
 1 1/2" BELOW  
 FD P.K./WASHER  
 7/2/97, MC  
 FD P.K./WASHER  
 REF31  
 4/29/16, JFO  
 SET MAG/WASHER  
 NEWREF31  
 9/7/17, JFO  
 FD MAG/WASHER  
 REF31  
 9/8/23, TDN

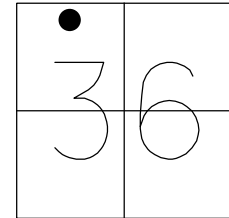


SENECA LPD:  
 N: 288107.124  
 E: 149219.475

O.D.O.T. DISTRICT 2 SURVEY OFFICE (USE ONLY)

PERSONNEL \_\_\_\_\_ REFERENCE NO. 31 A SHEET 37 OF 47  
 NOTES ASTON DATE 9/8/23 ROUTE SR 53  
 H.C. NIESE WEATHER DRIZZLE COUNTY SENECA  
 R.C. RHOADES TEMP. 66° TOWNSHIP HOPEWELL  
 DWG BY RHOADES PID R/W SECTION 36  
 T 2 N R 14 E

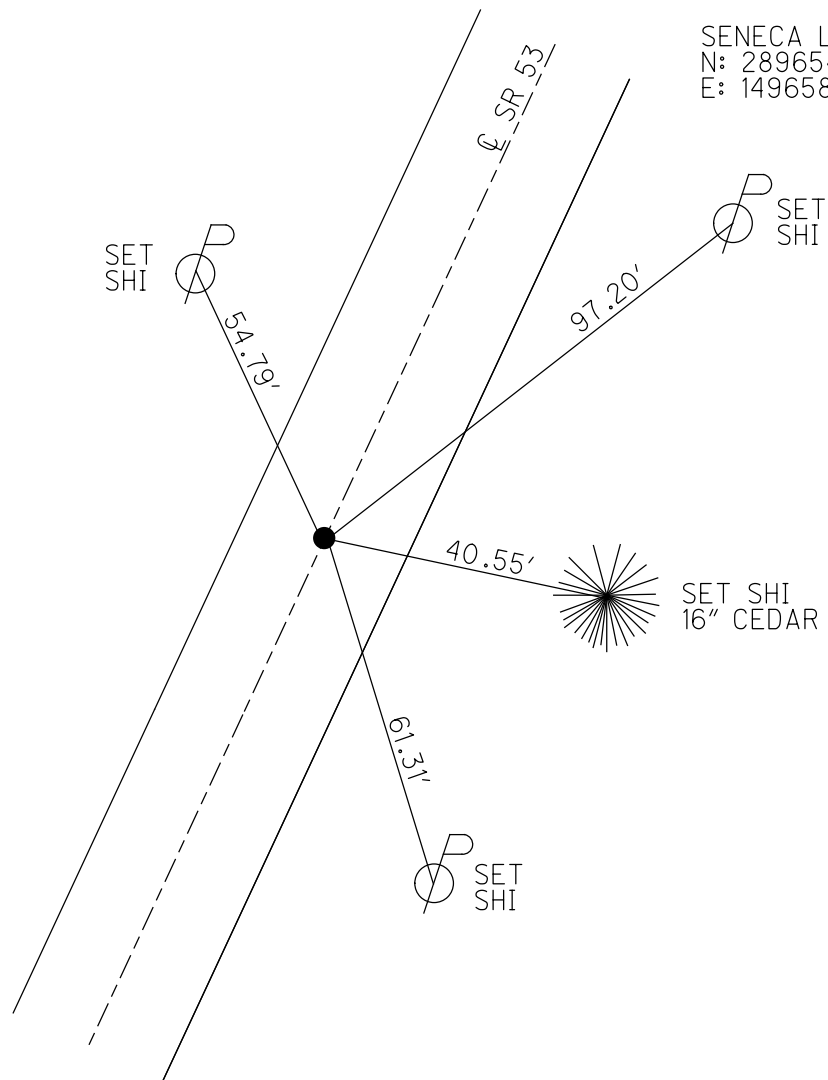
TYPE MONUMENT R.R.SPIKE  
~~ON SURFACE~~ - BELOW 3"  
 OFFSET  $\odot$  PAVEMENT - LT : RT  
- TO - EDGE PAVEMENT  
 STATION: ± 404+39



HORZ.DATUM: NAD83 2011 GEOID: NAVD88 2018  
 GRID: NORTHING: - EASTING: -

RECORD:  
 FD R.R.SPIKE  
 3" DOWN  
 REF31A  
 9/8/23, TDN

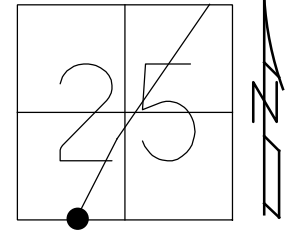
SENECA LPD:  
 N: 289654.994  
 E: 149658.673



O.D.O.T. DISTRICT 2 SURVEY OFFICE (USE ONLY)

PERSONNEL \_\_\_\_\_ REFERENCE NO. 32 SHEET 38 OF 47  
 NOTES ASTON DATE 9/8/23 ROUTE SR 53  
 H.C. NIESE WEATHER DRIZZLE COUNTY SENECA  
 R.C. RHOADES TEMP. 66° TOWNSHIP HOPEWELL  
 DWG BY RHOADES PID R/W SECTION 25  
 T 2 N R 14 E

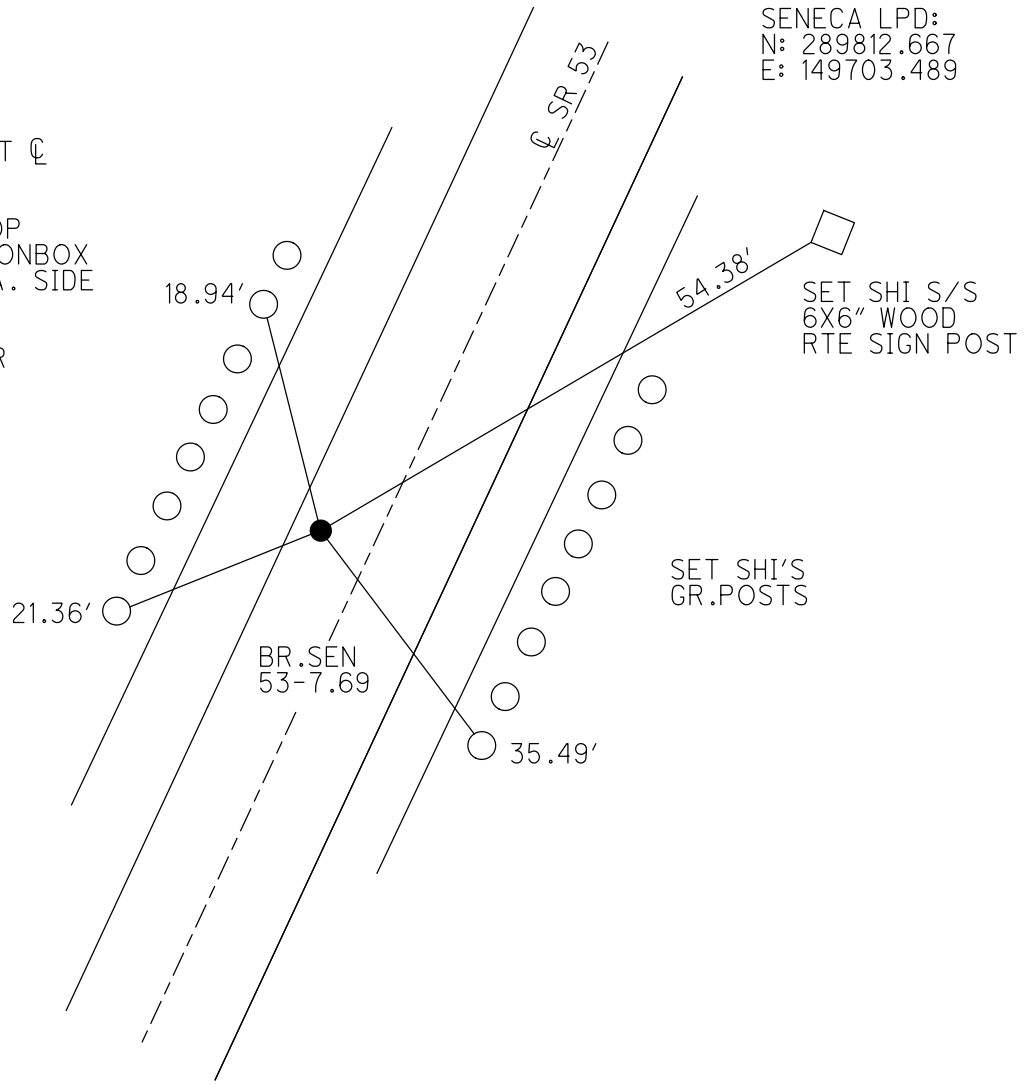
TYPE MONUMENT MAG/WASHER  
 ON SURFACE - ~~BELOW~~ ON  
 OFFSET ☉ PAVEMENT 7.9' LT : ~~RT~~  
4.8' TO LT EDGE PAVEMENT  
 STATION: 406+26.32



HORIZ.DATUM: NAD83 2011 GEOID: NAVD88 2018  
 GRID: NORTHING: 521137.810 EASTING: 1775012.172

RECORD: P.I.  
 $\Delta = 09^{\circ}48' RT$   
 STA. 425+52.87  
 MONBOX W/  
 BRONZE PLATE  
 IN CONC. @ 7'± LT ☉  
 FD MONBOX  
 7/2/97, MC  
 FD P.K. NAIL ATOP  
 MID POINT OF MONBOX  
 W/STRATLERS EA. SIDE  
 REF32  
 5/3/16, JFO  
 SET MAG/WASHER  
 NEWREF32  
 9/7/17, JFO  
 FD MAG/WASHER  
 REF32  
 9/8/23, TDN

SENECA LPD:  
 N: 289812.667  
 E: 149703.489

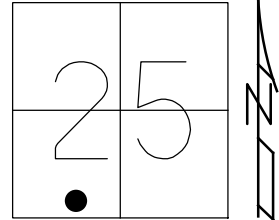


O.D.O.T. DISTRICT 2 SURVEY OFFICE (USE ONLY)

PERSONNEL \_\_\_\_\_ REFERENCE NO. 32 AA SHEET 39 OF 47  
 NOTES ASTON DATE 9/14/23 ROUTE SR 53  
 H.C. NIESE WEATHER SUNNY COUNTY SENECA  
 R.C. ASTON TEMP. 70° TOWNSHIP HOPEWELL  
 DWG BY RHOADES PID R/W SECTION 25  
 T 2 N R 14 E

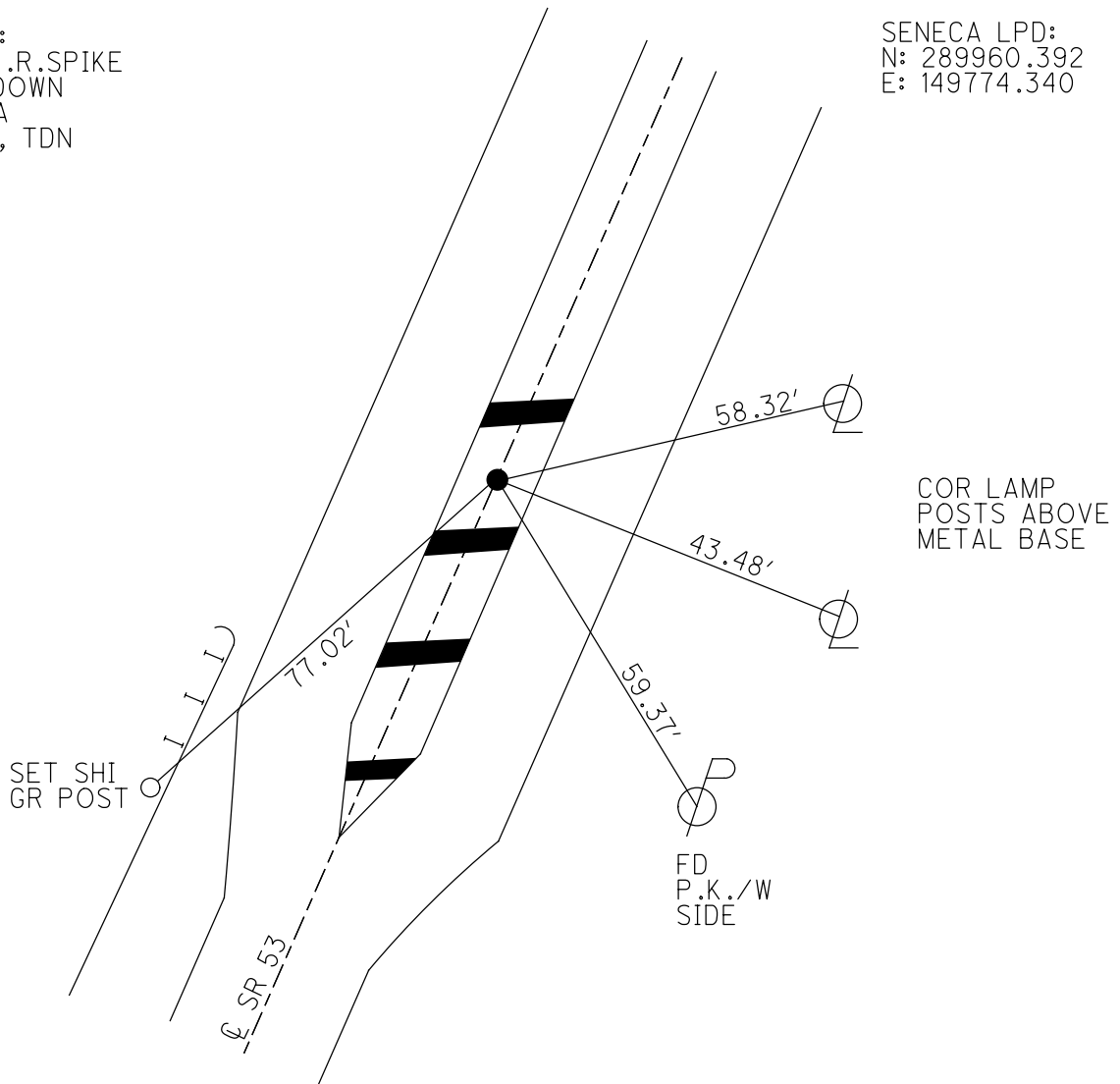
TYPE MONUMENT LG.R.R.SPIKE  
~~ON SURFACE~~ - BELOW 2 1/2"  
 OFFSET  $\odot$  PAVEMENT - \_\_\_\_\_ LT : RT  
 - \_\_\_\_\_ TO - \_\_\_\_\_ EDGE PAVEMENT  
 STATION:  $\pm$  408+04

HORIZ.DATUM: NAD83 2011 GEOID: NAVD88 2018  
 GRID: NORTHING: - EASTING: -



RECORD:  
 FD LG.R.R.SPIKE  
 2 1/2" DOWN  
 REF32AA  
 9/8/23, TDN

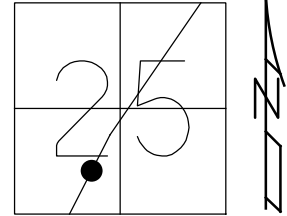
SENECA LPD:  
 N: 289960.392  
 E: 149774.340



O.D.O.T. DISTRICT 2 SURVEY OFFICE (USE ONLY)

PERSONNEL \_\_\_\_\_ REFERENCE NO. 32 A SHEET 40 OF 47  
 NOTES ASTON DATE 9/8/23 ROUTE SR 53  
 H.C. NIESE WEATHER DRIZZLE COUNTY SENECA  
 R.C. RHOADES TEMP. 66° TOWNSHIP HOPEWELL  
 SECTION 25  
 DWG BY RHOADES PID R/W T 2 N R 14 E

TYPE MONUMENT MONBOX W/1" IPIN  
 ON SURFACE - BELOW ON  
 OFFSET  $\text{\textcircled{C}}$  PAVEMENT ON LT : RT  
- TO - EDGE PAVEMENT  
 STATION: 412+54.75

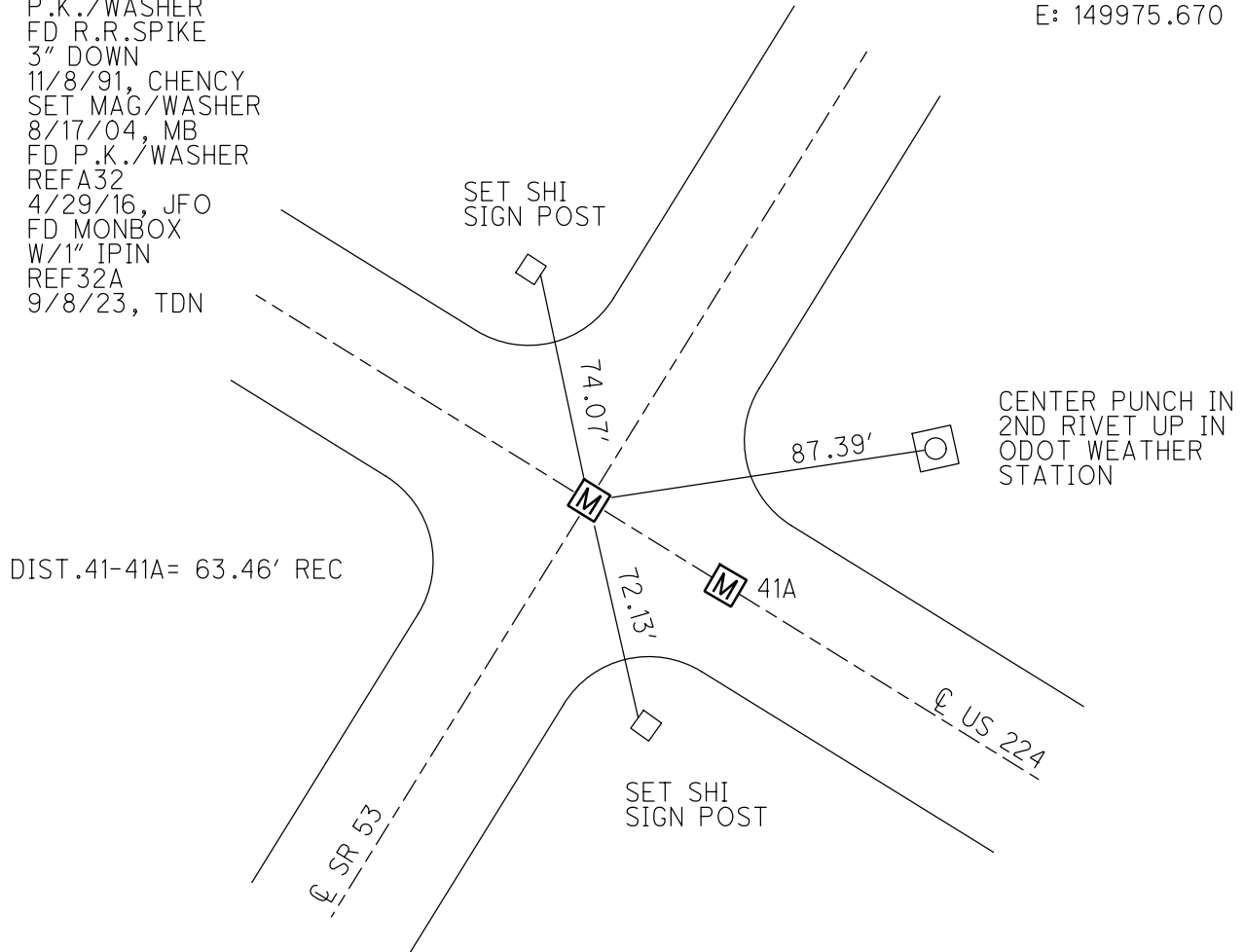


HORZ. DATUM: NAD83 2011 GEOID: NAVD88 2018  
 GRID: NORTHING: 521703.132 EASTING: 1775288.480

RECORD: P.I.  
 P.K./WASHER  
 FD R.R.SPIKE  
 3" DOWN  
 11/8/91, CHENCY  
 SET MAG/WASHER  
 8/17/04, MB  
 FD P.K./WASHER  
 REFA32  
 4/29/16, JFO  
 FD MONBOX  
 W/1" IPIN  
 REF32A  
 9/8/23, TDN

NOTE: REF 41 SEN 224

SENECA LPD:  
 N: 290379.981  
 E: 149975.670





O.D.O.T. DISTRICT 2 SURVEY OFFICE (USE ONLY)

PERSONNEL

REFERENCE NO. 33

SHEET 41 OF 47

NOTES ASTON  
 H.C. NIESE  
 R.C. RHOADES

DATE 9/8/23  
 WEATHER DRIZZLE  
 TEMP. 66°

ROUTE SR 53  
 COUNTY SENECA  
 TOWNSHIP HOPEWELL  
 SECTION 25  
 T 2 N R 14 E

DWG BY RHOADES PID R/W

TYPE MONUMENT MAG/WASHER

ON SURFACE - ~~BELOW~~ ON

OFFSET  $\text{C}$  PAVEMENT 8.9' LT : ~~RT~~

2.5' TO LT EDGE PAVEMENT

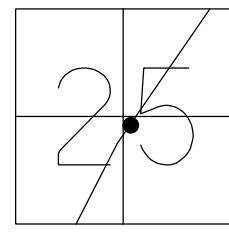
STATION: 422+73.95

HORZ.DATUM: NAD83 2011

GEOID: NAVD88 2018

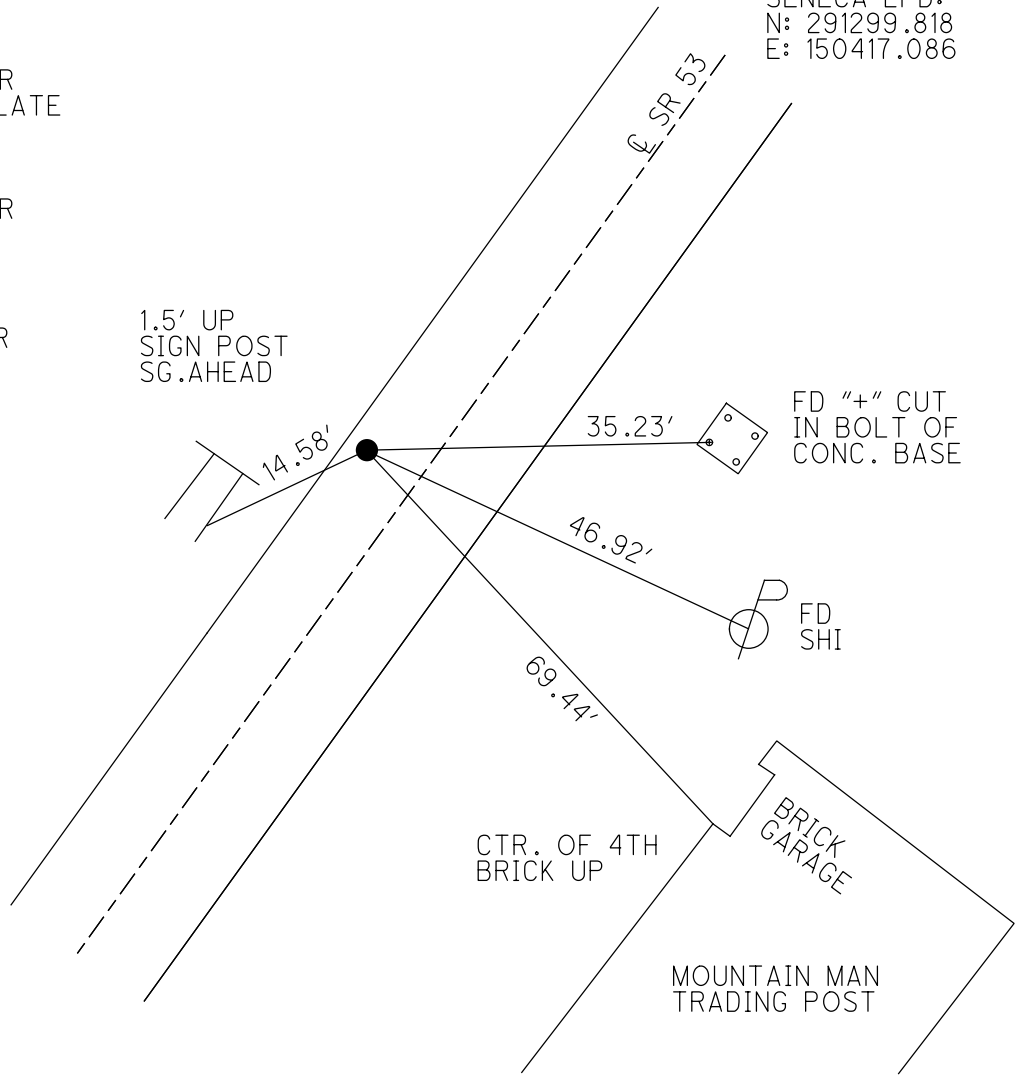
GRID: NORTHING: 522619.443

EASTING: 1775736.820



RECORD: P.I.  
 $\Delta = 08^\circ 49' \text{ RT}$   
 STA. 442+02.40  
 SET P.K./WASHER  
 ATOP BRONZE PLATE  
 5" DOWN  
 FD P.K./WASHER  
 7/2/97, MC  
 SET P.K./WASHER  
 10/17/97, KPM  
 FD P.K./WASHER  
 REF33  
 4/29/16, JFO  
 SET MAG/WASHER  
 NEWREF33  
 9/7/17, JFO  
 FD MAG/WASHER  
 CKREF33  
 4/17/19, JFO  
 FD MAG/WASHER  
 REF33  
 7/21/21, DSA  
 FD MAG/WASHER  
 REF33  
 9/8/23, TDN

SENECA LPD:  
 N: 291299.818  
 E: 150417.086



1.5' UP  
 SIGN POST  
 SG.AHEAD

FD "+" CUT  
 IN BOLT OF  
 CONC. BASE

FD  
 SHI

CTR. OF 4TH  
 BRICK UP

BRICK  
 GARAGE

MOUNTAIN MAN  
 TRADING POST

O.D.O.T. DISTRICT 2 SURVEY OFFICE (USE ONLY)

PERSONNEL

REFERENCE NO. 34

SHEET 40 OF 47

NOTES NIESE

DATE 7/21/21

ROUTE SR 53

H.C. AUBLE

WEATHER PTLY CLOUDY

COUNTY SENECA

R.C. NIESE

TEMP. 68°

TOWNSHIP HOPEWELL

SECTION 11

DWG BY WHITAKER PID 95778

T 2 N R 14 E

TYPE MONUMENT P.K./WASHER

ON SURFACE - ~~BELOW~~ ON

OFFSET 0.3' LT : ~~RT~~

12.7' TO RT EDGE PAVEMENT

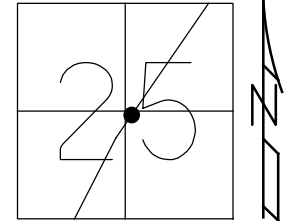
STATION: 426+20.54

HORIZ.DATUM: NAD83(2011)

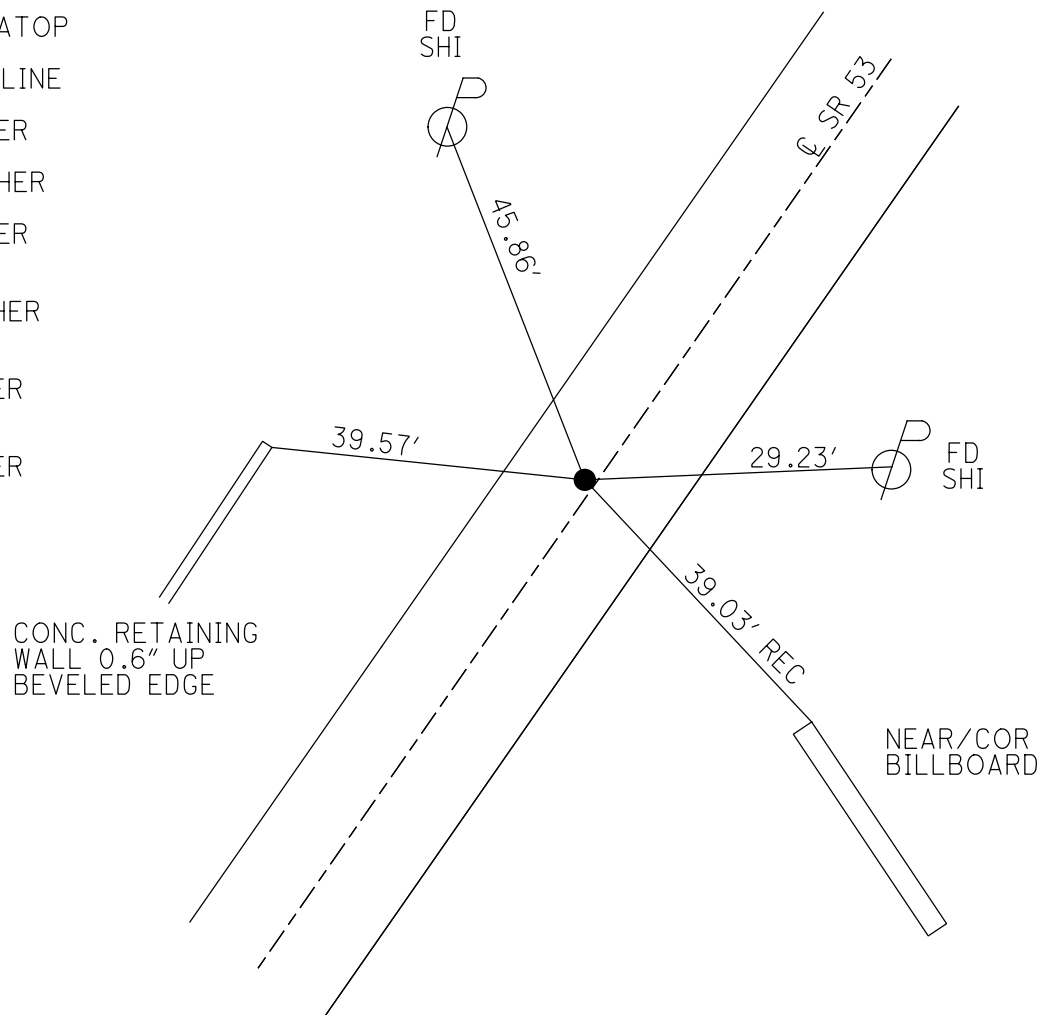
GEOID: 2012A

GRID: NORTHING: 522903.602

EASTING: 1775935.252



RECORD: P.O.T.  
 STA.445+50  
 P.K./WASHER ATOP  
 P.K./WASHER  
 MAY BE CORP.LINE  
 OR ON  $\phi$  R/W  
 FD P.K./WASHER  
 7/2/97, MC  
 SET P.K./WASHER  
 10/17/97, MC  
 FD P.K./WASHER  
 REF34  
 4/29/16, JFO  
 SET MAG/WASHER  
 NEWREF34  
 9/7/17, JFO  
 FD MAG/WASHER  
 CKREF34  
 4/17/19, JFO  
 FD MAG/WASHER  
 REF34  
 7/21/21, DSA



O.D.O.T. DISTRICT 2 SURVEY OFFICE (USE ONLY)

PERSONNEL

REFERENCE NO. 34 A

SHEET 41 OF 47

NOTES RHOADES

DATE 4/29/16

ROUTE SR 53

H.C. O'DONNELL

WEATHER CLOUDY

COUNTY SENECA

R.C. RHOADES

TEMP. 58°

TOWNSHIP HOPEWELL

SECTION 25

DWG BY WHITAKER

PID 95778

T 2 N R 14 E

TYPE MONUMENT SM.MARKER SPIKE

ON SURFACE - ~~BELOW~~ ON

OFFSET 0 PAVEMENT ON LT : RT

- TO - EDGE PAVEMENT

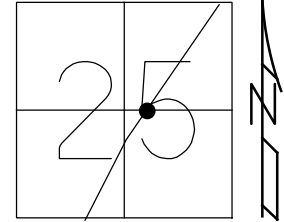
STATION: 434+38.10

HORIZ.DATUM: NAD83 2011

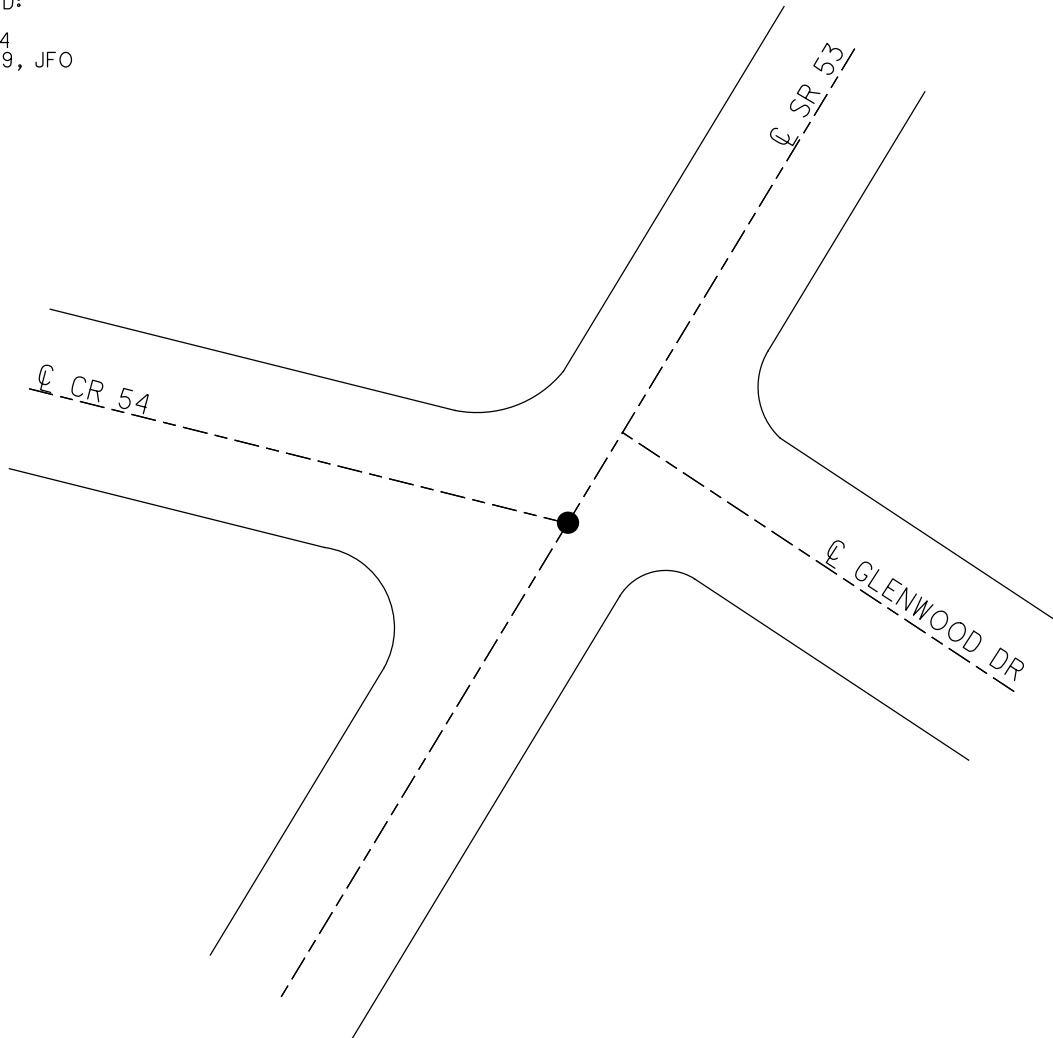
GEOID: NAVD88 2012A

GRID: NORTHING: 523574.306

EASTING: 1776402.723



RECORD:  
D.N.F  
REFA34  
4/17/19, JFO



O.D.O.T. DISTRICT 2 SURVEY OFFICE (USE ONLY)

PERSONNEL

REFERENCE NO. 34 B

SHEET 44 OF 47

NOTES ASTON  
 H.C. NIESE  
 R.C. RHOADES

DATE 9/8/23  
 WEATHER DRIZZLE  
 TEMP. 66°

ROUTE SR 53  
 COUNTY SENECA  
 TOWNSHIP HOPEWELL  
 SECTION 25  
 T 2 N R 14 E

DWG BY RHOADES PID R/W

TYPE MONUMENT MONBOX W/ 1" IPIN

ON SURFACE - ~~BELOW~~ ON

OFFSET Q PAVEMENT ON LT : RT  
TO EDGE PAVEMENT

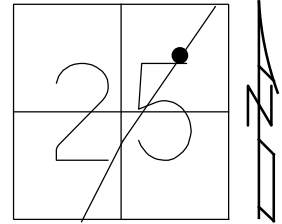
STATION: 442+77.34

HORZ.DATUM: NAD83(2011)

GEOID: NAVD88 2018

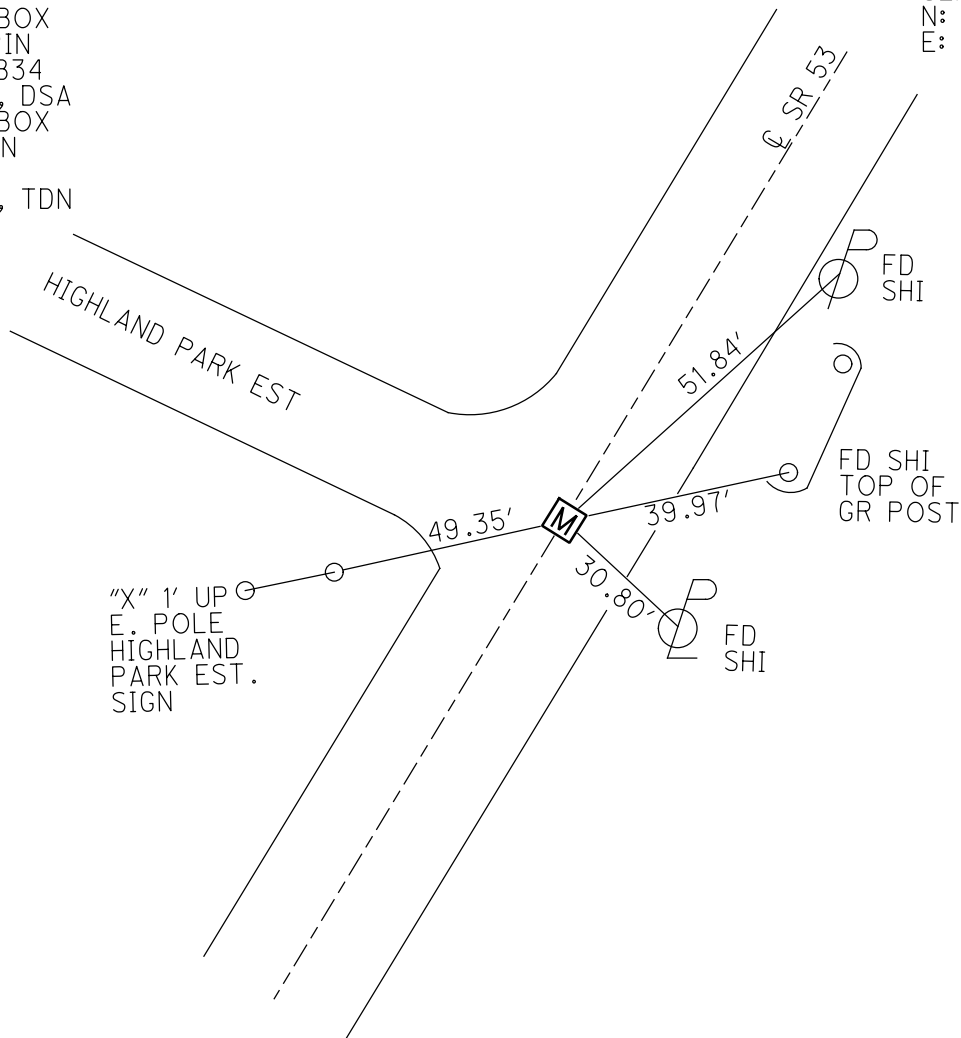
GRID: NORTHING: 524262.758

EASTING: 1776882.645



RECORD:  
 FD MONBOX  
 W/ 1" IPIN  
 NEWREFB34  
 7/21/21, DSA  
 FD MONBOX  
 W/1" IPIN  
 REFB34  
 9/8/23, TDN

SENECA LPD:  
 N: 292951.725  
 E: 151550.853



O.D.O.T. DISTRICT 2 SURVEY OFFICE (USE ONLY)

PERSONNEL \_\_\_\_\_

REFERENCE NO. 34 C

SHEET 43 OF 47

NOTES NIESE DATE 7/21/21

H.C. AUBLE WEATHER CLOUDY

R.C. NIESE TEMP. 68°

ROUTE SR 53

COUNTY SENECA

TOWNSHIP HOPEWELL

SECTION 25

DWG BY WHITAKER PID 95778

T 2 N R 14 E

TYPE MONUMENT MONBOX W/ 1" IPIN

ON SURFACE - ~~BELOW~~ ON

OFFSET 0 PAVEMENT ON LT : RT

TO EDGE PAVEMENT

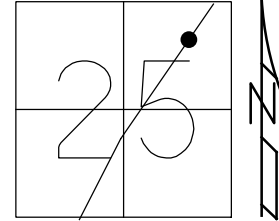
STATION: 444+56.23

HORZ.DATUM: NAD83(2011)

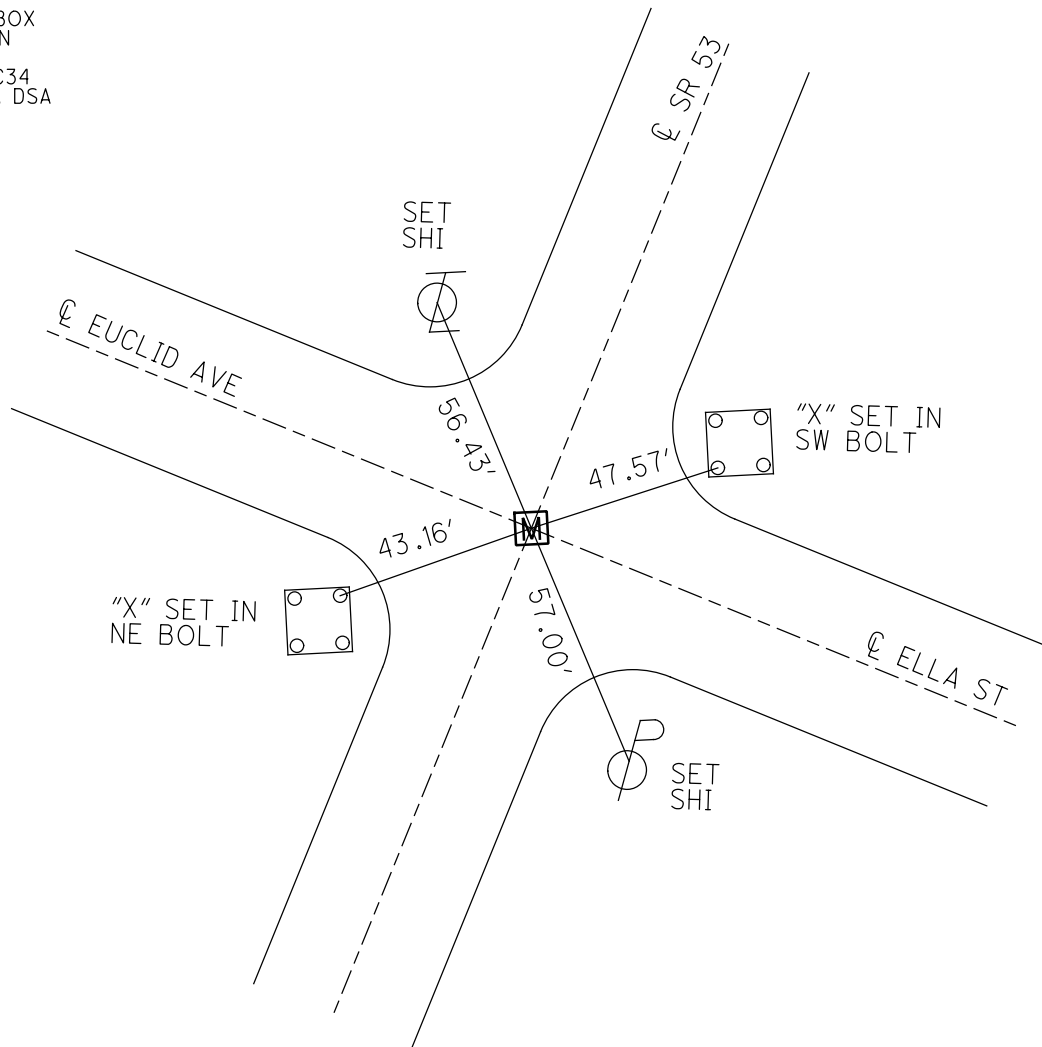
GEOID: 2012A

GRID: NORTHING: 524411.320

EASTING: 1776982.332



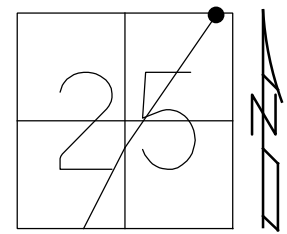
RECORD:  
FD MONBOX  
W/1" IPIN  
NO LID  
NEWREFC34  
7/21/21, DSA



O.D.O.T. DISTRICT 2 SURVEY OFFICE (USE ONLY)

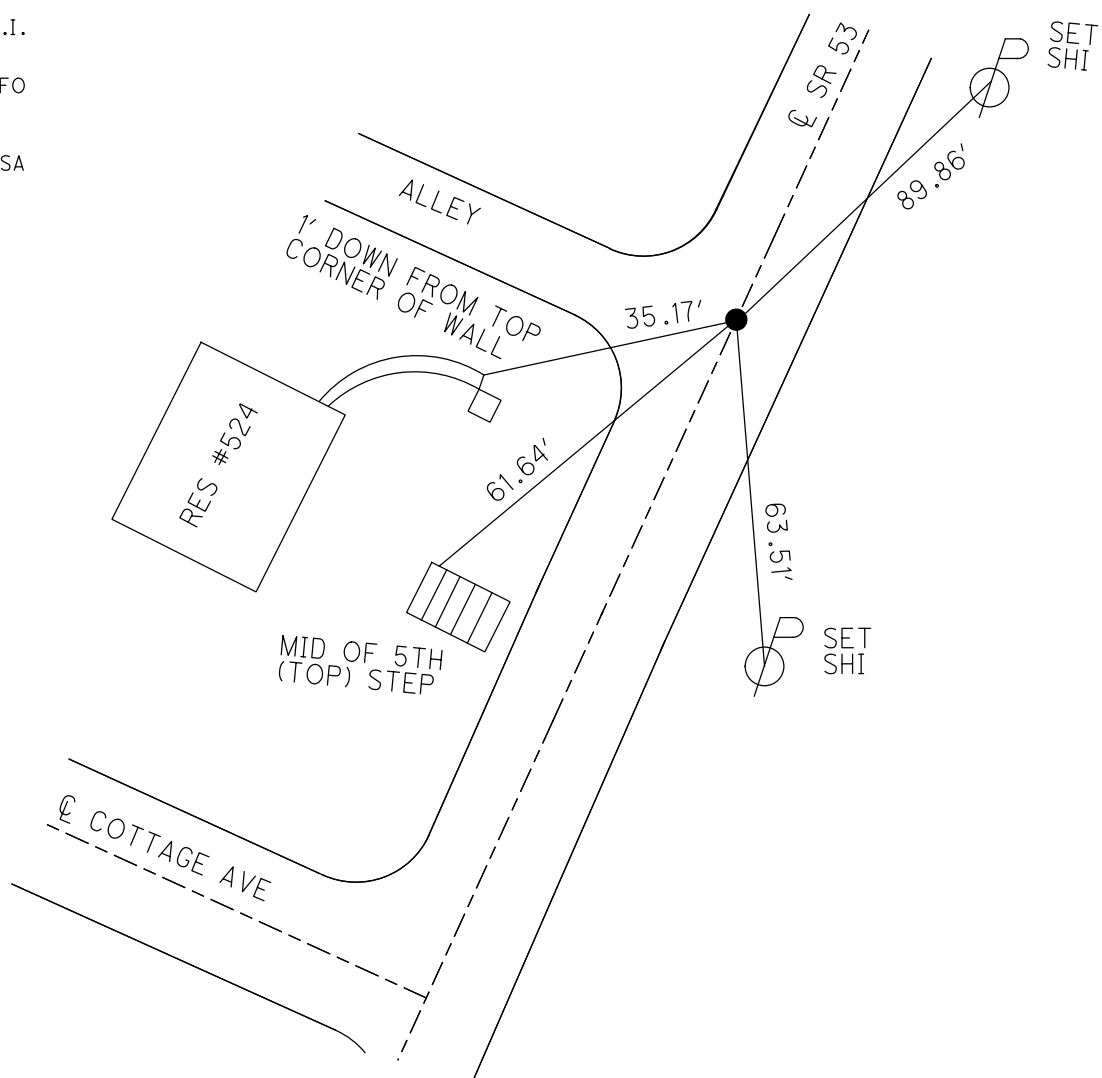
PERSONNEL \_\_\_\_\_ REFERENCE NO. 34 CD SHEET 44 OF 47  
 NOTES NIESE DATE 7/21/21 ROUTE SR 53  
 H.C. AUBLE WEATHER CLOUDY COUNTY SENECA  
 R.C. NIESE TEMP. 68° TOWNSHIP HOPEWELL  
 DWG BY WHITAKER PID 95778 SECTION 25  
 T 2 N R 14 E

TYPE MONUMENT MAG NAIL  
~~ON SURFACE~~ - BELOW 2"  
 OFFSET ☉ PAVEMENT ON ~~LT:RT~~  
\_\_\_\_\_ TO \_\_\_\_\_ EDGE PAVEMENT  
 STATION: 458+35.23



HORIZ.DATUM: NAD83 2011 GEOID: NAVD88 2012A  
 GRID: NORTHING: 525556.591 EASTING: 1777750.443

RECORD: P.I.  
 MAG  
 REFCD34  
 4/17/19, JFO  
 FD MAG  
 2" DOWN  
 REFCD34  
 7/21/21, DSA



O.D.O.T. DISTRICT 2 SURVEY OFFICE (USE ONLY)

PERSONNEL \_\_\_\_\_ REFERENCE NO. 34 D SHEET 45 OF 47  
 NOTES NIESE DATE 7/21/21 ROUTE SR 53  
 H.C. AUBLE WEATHER CLOUDY COUNTY SENECA  
 R.C. NIESE TEMP. 68° TOWNSHIP CLINTON  
 \_\_\_\_\_ SECTION 19  
 DWG BY WHITAKER PID 95778 T    N    R    E

TYPE MONUMENT R.R.SPIKE W/ DIMPLE

~~ON SURFACE~~ - BELOW 1.5"

OFFSET  $\odot$  PAVEMENT 8.4'  $\pm$  : RT

       TO        EDGE PAVEMENT

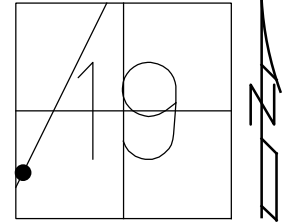
STATION: 478+43

HORIZ.DATUM: NAD83 2011

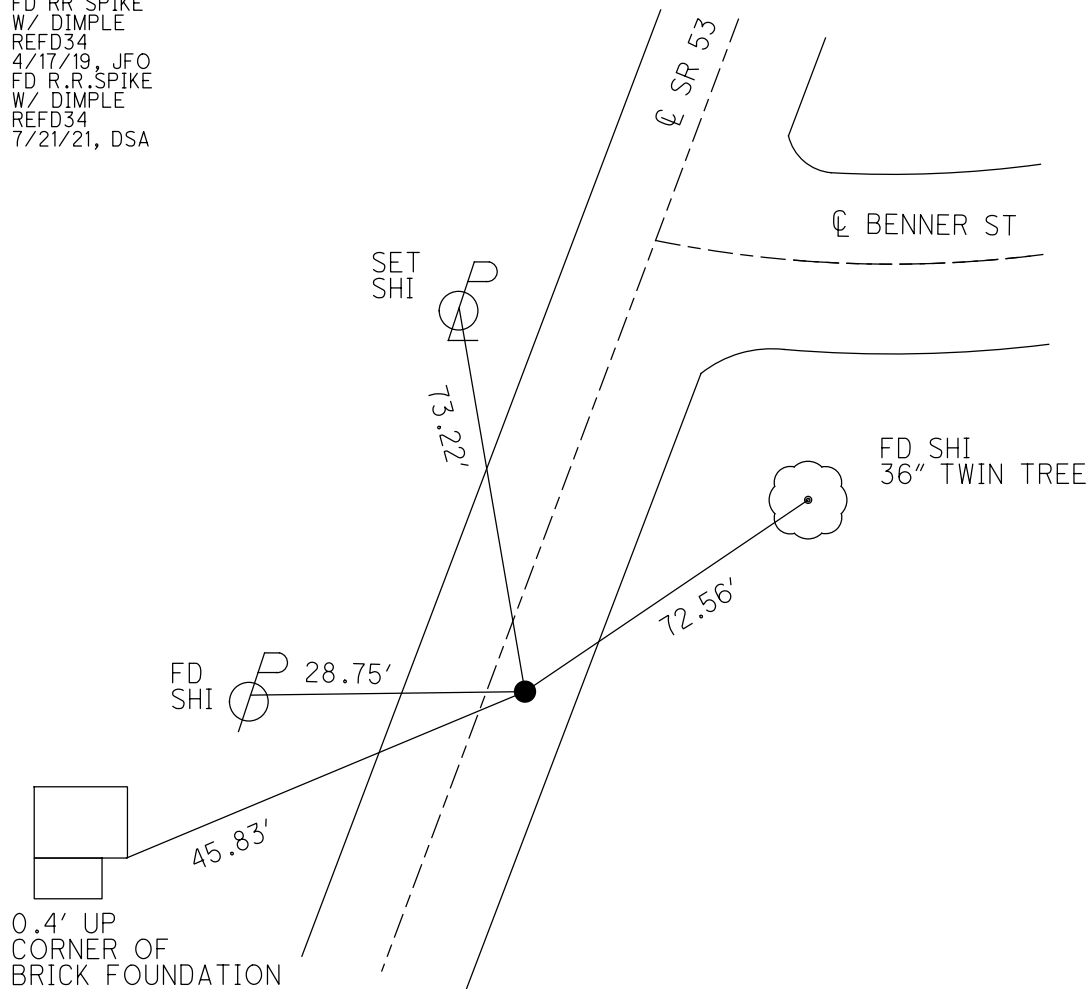
GEOID: NAVD88 2012A

GRID: NORTHING: 527223.921

EASTING: 1778865.883



RECORD:  
 FD RR SPIKE  
 W/ DIMPLE  
 REF D34  
 4/17/19, JFO  
 FD R.R.SPIKE  
 W/ DIMPLE  
 REF D34  
 7/21/21, DSA



O.D.O.T. DISTRICT 2 SURVEY OFFICE (USE ONLY)

PERSONNEL

REFERENCE NO. 50

SHEET 1 OF 5

NOTES NIESE

DATE 7/21/21

ROUTE SR 53

H.C. AUBLE

WEATHER CLOUDY

COUNTY SENECA

R.C. NIESE

TEMP. 68°

TOWNSHIP CLINTON

SECTION 19

DWG BY RHOADES

PID 95778

T 2 N R 15 E

TYPE MONUMENT MAG NAIL/WASHER

ON SURFACE - ~~BELOW~~ ON

OFFSET 0 PAVEMENT ON LT : RT

- TO - EDGE PAVEMENT

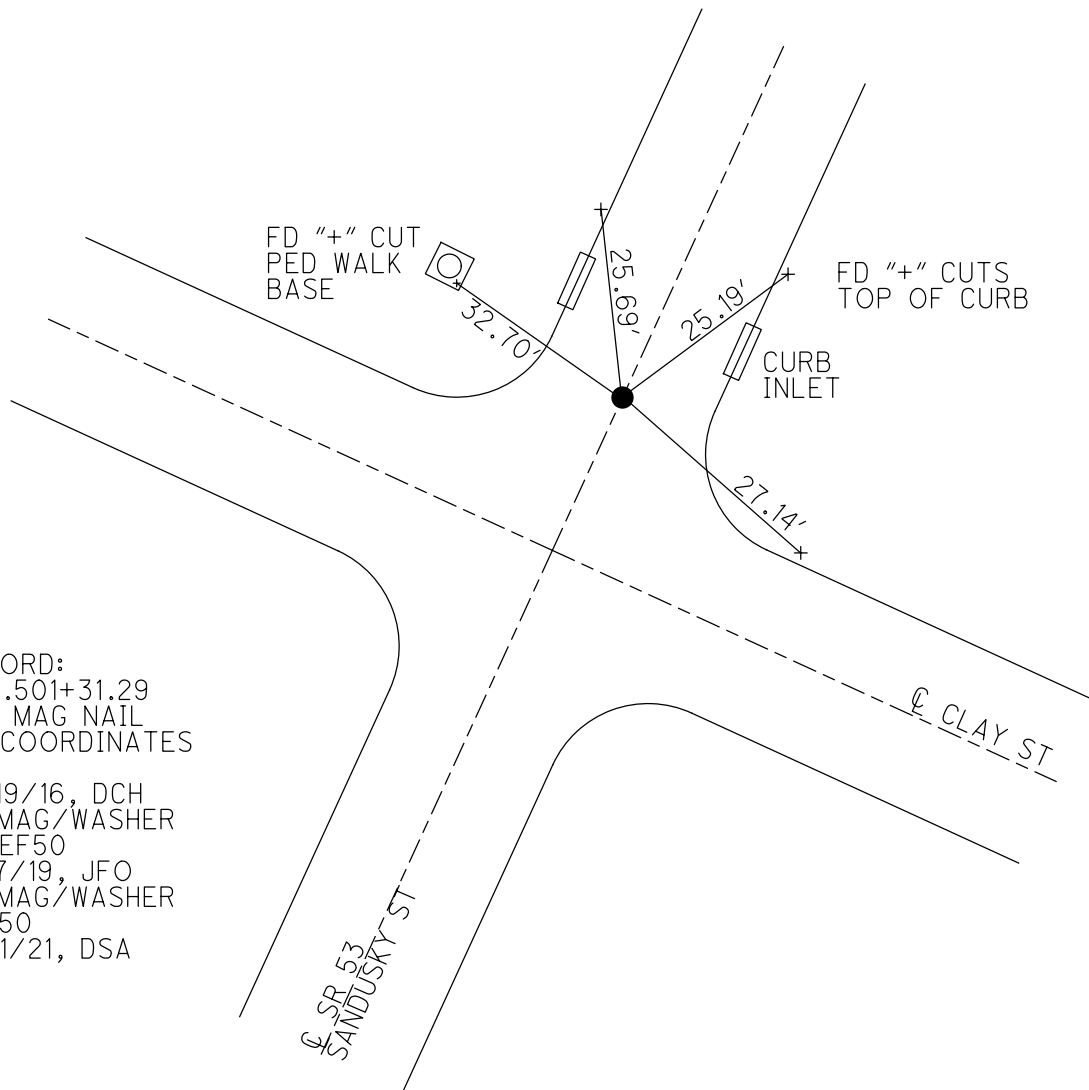
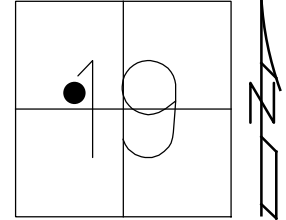
STATION: 501+31.39

HORZ. DATUM: NAD83 2011

GEOID: NAVD88 2012A

GRID: NORTHING: 529225.587

EASTING: 1779937.461



RECORD:  
 STA. 501+31.29  
 SET MAG NAIL  
 W/ COORDINATES  
 RN1  
 10/19/16, DCH  
 FD MAG/WASHER  
 CKREF50  
 4/17/19, JFO  
 FD MAG/WASHER  
 REF50  
 7/21/21, DSA



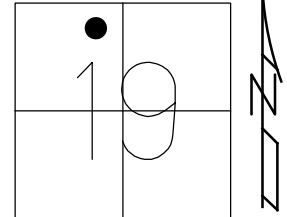
O.D.O.T. DISTRICT 2 SURVEY OFFICE (USE ONLY)

PERSONNEL \_\_\_\_\_ REFERENCE NO. 51 SHEET 2 OF 5

NOTES HOMAN DATE 10/19/16 ROUTE SR 53  
 H.C. LEU WEATHER SUNNY COUNTY SENECA  
 R.C. LEU TEMP. 50° TOWNSHIP CLINTON

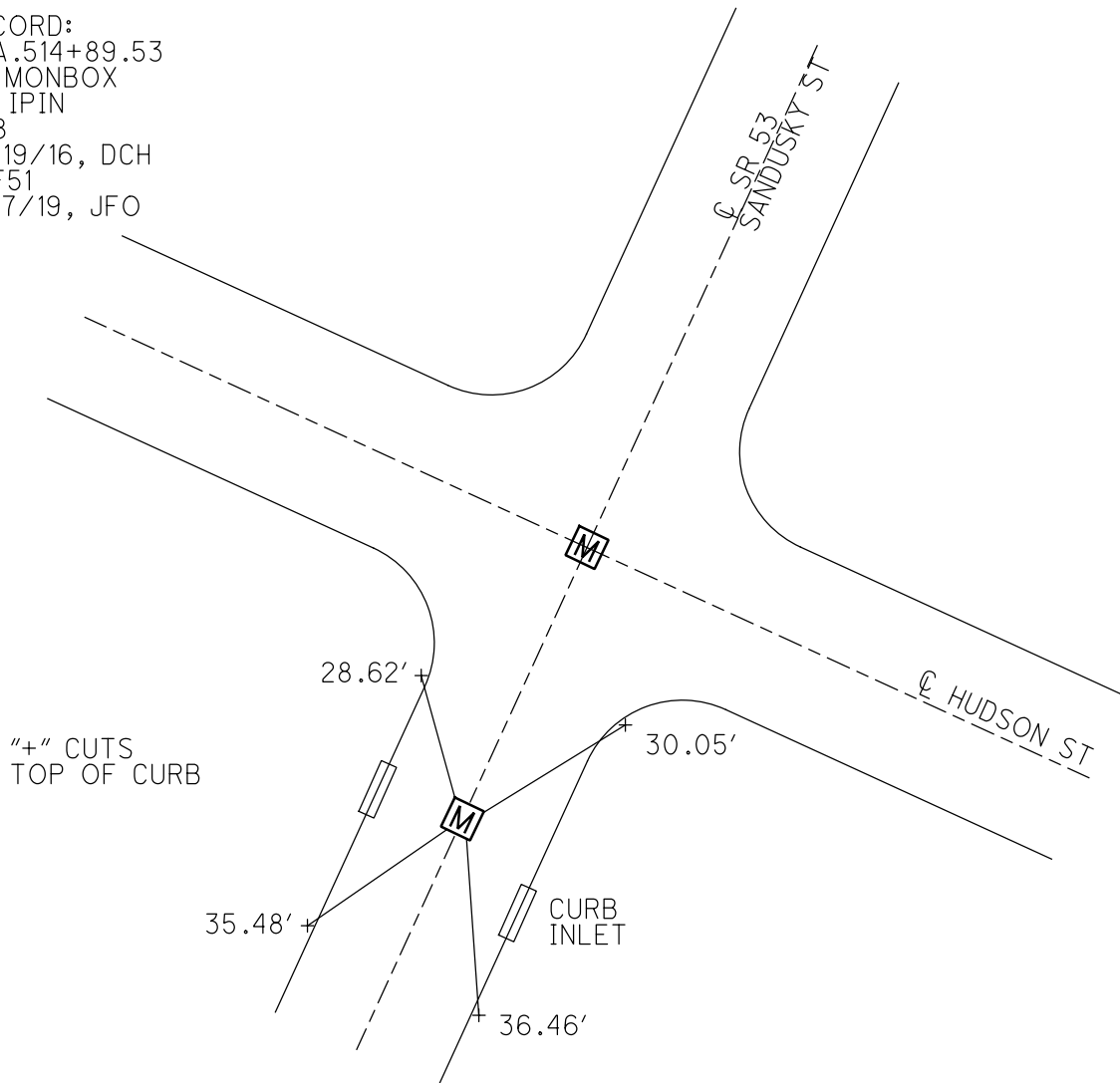
DWG BY RHOADES PID 95268 SECTION 19  
 T 2 N R 15 E

TYPE MONUMENT MONBOX W/ IPIN  
 ON SURFACE - ~~BELOW~~ ON  
 OFFSET  $\odot$  PAVEMENT ON LT : RT  
- TO - EDGE PAVEMENT  
 STATION: 514+89.53



HORIZ.DATUM: NAD83 2011 GEOID: NAVD88 2012A  
 GRID: NORTHING: 530422.928 EASTING: 1780578.696

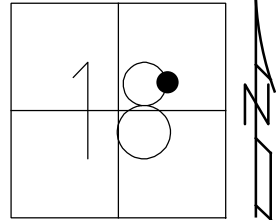
RECORD:  
 STA. 514+89.53  
 FD MONBOX  
 W/ IPIN  
 CP8  
 10/19/16, DCH  
 REF51  
 4/17/19, JFO



O.D.O.T. DISTRICT 2 SURVEY OFFICE (USE ONLY)

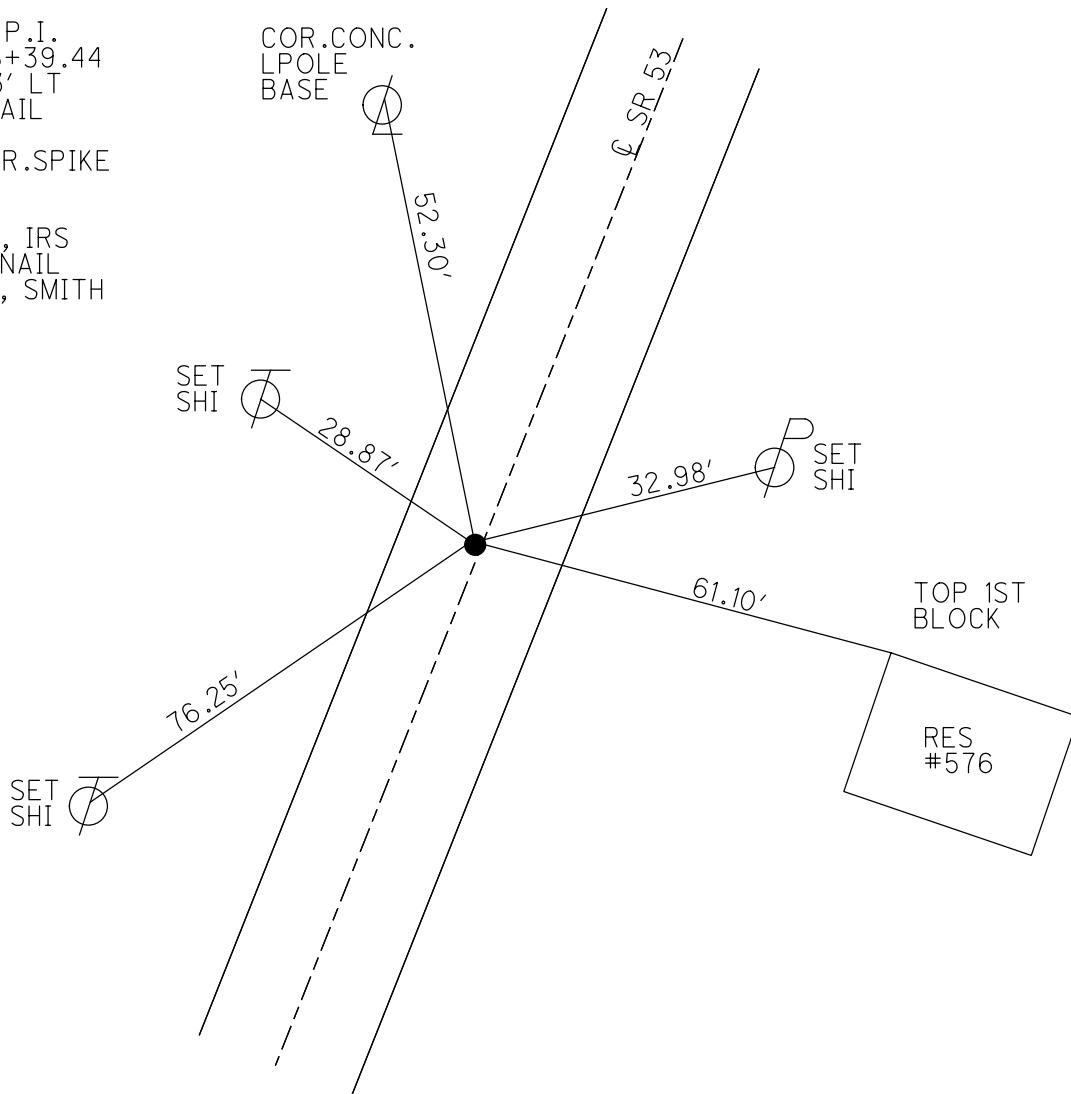
PERSONNEL \_\_\_\_\_ REFERENCE NO. 52 SHEET 3 OF 5  
 NOTES MICKALAK DATE 7/30/80 ROUTE SR 53  
 H.C. STONE WEATHER WARM COUNTY SENECA  
 R.C. CURTIS TEMP. 76° TOWNSHIP CLINTON  
       NEUSER SECTION 18  
 DWG BY RHOADES PID \_\_\_\_\_ T 2 N R 15 E

TYPE MONUMENT SM.R.R.SPIKE  
~~ON SURFACE~~ - BELOW 1"  
 OFFSET Q PAVEMENT ON LT : RT  
17.9' TO LT EDGE PAVEMENT  
 STATION: 568+39.44



HORZ.DATUM: \_\_\_\_\_ GEOID: \_\_\_\_\_  
 GRID: NORTHING: \_\_\_\_\_ EASTING: \_\_\_\_\_

RECORD: P.I.  
 STA. 568+39.44  
 $\Delta = 0^{\circ} 03' \text{ LT}$   
 FD P.K.NAIL  
 1/6/64  
 FD SM.R.R.SPIKE  
 3/20/79  
 1" DOWN  
 7/30/80, IRS  
 SET P.K.NAIL  
 8/26/80, SMITH



O.D.O.T. DISTRICT 2 SURVEY OFFICE (USE ONLY)

PERSONNEL

REFERENCE NO. 53

SHEET 4 OF 5

NOTES MICKALAK

DATE 7/30/80

ROUTE SR 53

H.C. STONE

WEATHER WARM

COUNTY SENECA

R.C. CURTIS

TEMP. 76°

TOWNSHIP CLINTON

NEUSER

SECTION 18

DWG BY RHOADES PID \_\_\_\_\_

T 2 N R 15 E

TYPE MONUMENT P.K.NAIL

ON SURFACE - ~~BELOW~~ ON \_\_\_\_\_

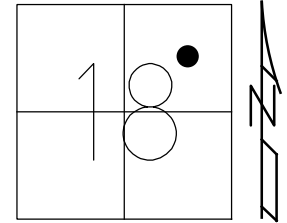
OFFSET ☉ PAVEMENT ON \_\_\_\_\_ LT : RT

17.3' TO RT EDGE PAVEMENT

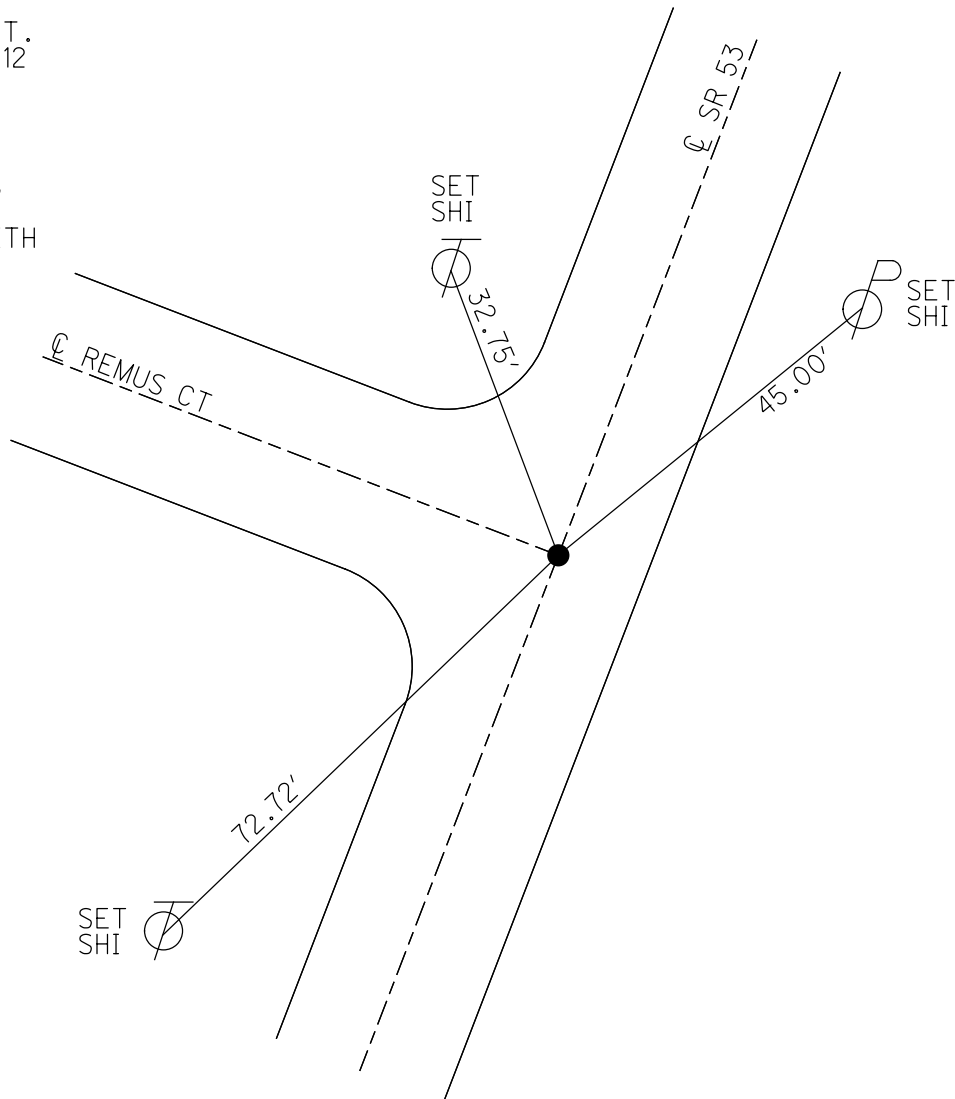
STATION: 574+63.12

HORZ.DATUM: \_\_\_\_\_ GEOID: \_\_\_\_\_

GRID: NORTHING: \_\_\_\_\_ EASTING: \_\_\_\_\_



RECORD: P.O.T.  
 STA. 574+63.12  
 $\Delta = 0^\circ 03' \text{ LT}$   
 FD P.K.NAIL  
 1/6/64  
 3/20/79  
 7/30/80, IRS  
 SET P.K.NAIL  
 8/26/80, SMITH



O.D.O.T. DISTRICT 2 SURVEY OFFICE (USE ONLY)

PERSONNEL

REFERENCE NO. 54

SHEET 5 OF 5

NOTES MICKALAK  
H.C. STONE  
R.C. CURTIS  
NEUSER

DATE 7/30/80  
WEATHER WARM  
TEMP. 76°

ROUTE SR 53  
COUNTY SENECA  
TOWNSHIP CLINTON  
SECTION 18  
T 2 N R 15 E

DWG BY RHOADES PID \_\_\_\_\_

TYPE MONUMENT P.K.NAIL

ON SURFACE - ~~BELOW~~ ON

OFFSET 0 PAVEMENT ON \_\_\_\_\_ LT : RT  
- TO - EDGE PAVEMENT

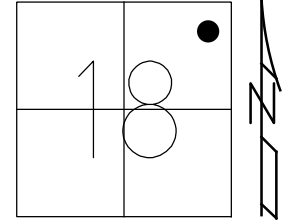
STATION: 581+65.50

HORZ.DATUM: \_\_\_\_\_

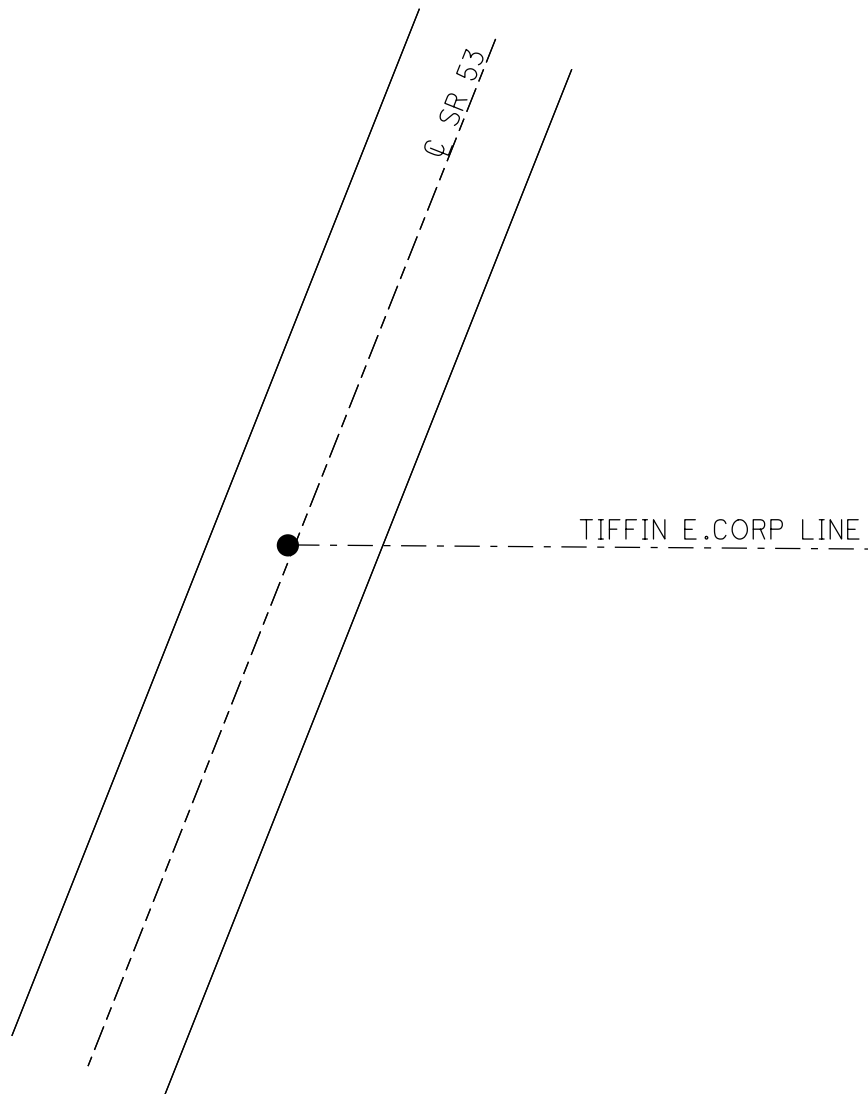
GEOID: \_\_\_\_\_

GRID: NORTHING: \_\_\_\_\_

EASTING: \_\_\_\_\_



RECORD: P.O.T.  
STA. 581+65.50  
FD P.K.NAIL  
1/6/64  
7/30/80, IRS



O.D.O.T. DISTRICT 2 SURVEY OFFICE (USE ONLY)

PERSONNEL \_\_\_\_\_

REFERENCE NO. 55

SHEET 1 OF 27

NOTES CRONIN

DATE 6/30/88

ROUTE SR 53

H.C. BARBOUR

WEATHER SUNNY

COUNTY SENECA

R.C. GEYMAN

TEMP. 60°

TOWNSHIP CLINTON

SECTION 18

DWG BY NIESE

PID \_\_\_\_\_

T 2 N R 15 E

TYPE MONUMENT P.K.NAIL

ON SURFACE - ~~BELOW~~ ON

OFFSET ☉ PAVEMENT ON LT : RT

- TO - EDGE PAVEMENT

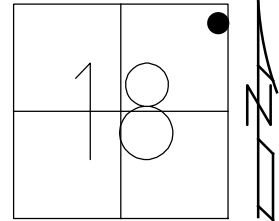
STATION: 585+25.88

HORIZ.DATUM: \_\_\_\_\_

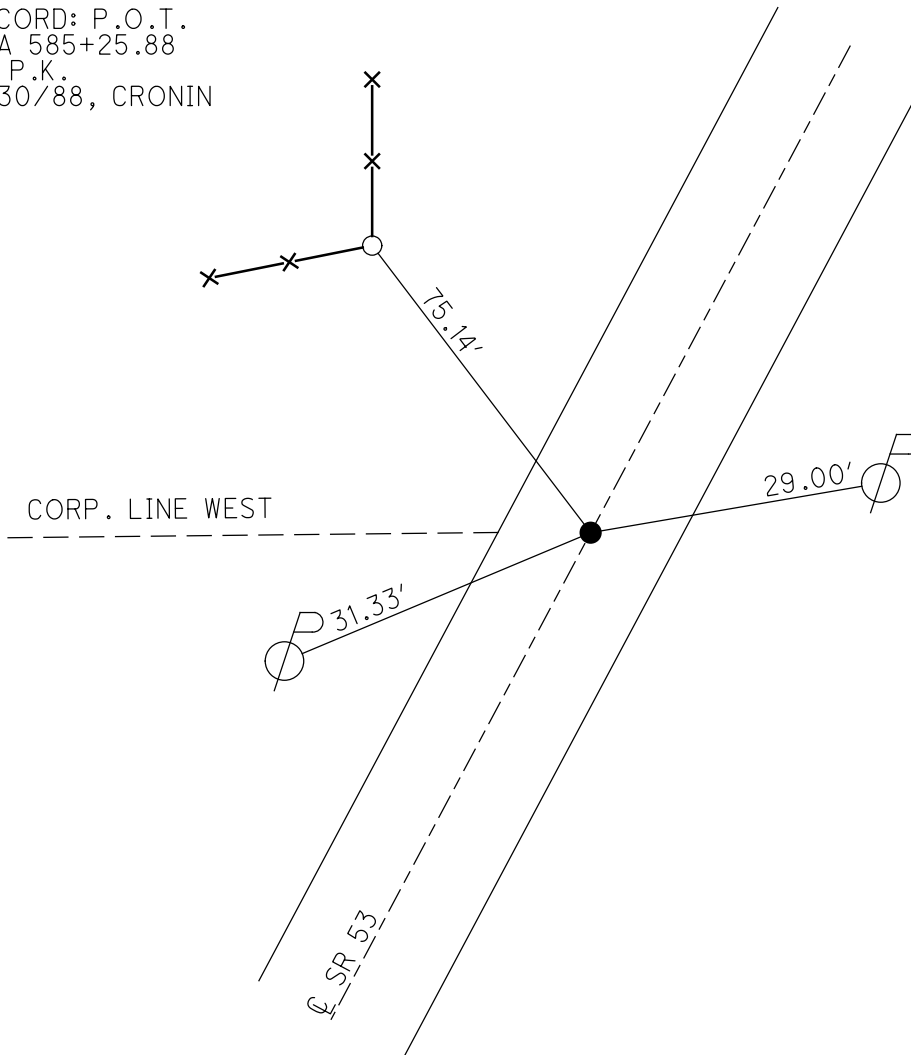
GEOID: \_\_\_\_\_

GRID: NORTHING: \_\_\_\_\_

EASTING: \_\_\_\_\_



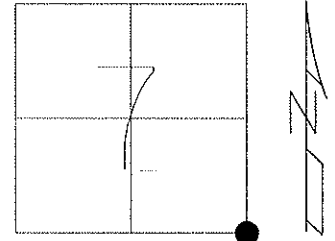
RECORD: P.O.T.  
STA 585+25.88  
FD P.K.  
6/30/88, CRONIN



O.D.O.T. DISTRICT 2 SURVEY OFFICE (USE ONLY)

PERSONNEL	REFERENCE NO. <u>56</u>	SHEET <u>1</u> OF <u>26</u>
NOTES <u>MOSER</u>	DATE <u>6/14/11</u>	ROUTE <u>SR 53</u>
H.C. <u>LUMBREZER</u>	WEATHER <u>CLOUDY</u>	COUNTY <u>SENECA</u>
R.C. <u>HARBAUGH</u>	TEMP. <u>70°</u>	TOWNSHIP <u>CLINTON</u>
		SECTION <u>7</u>
		T. <u>2</u> N R. <u>15</u> E

TYPE MONUMENT P.K.  
 ON SURFACE - ~~BELOW~~ ON  
~~LEFT~~ - Q PAV'T - RIGHT 27'  
TO EDGE PAVEMENT  
 S.L.M. 589+77.60  
 Grid: Northing: 537001.3374 Easting: 1784216.2645

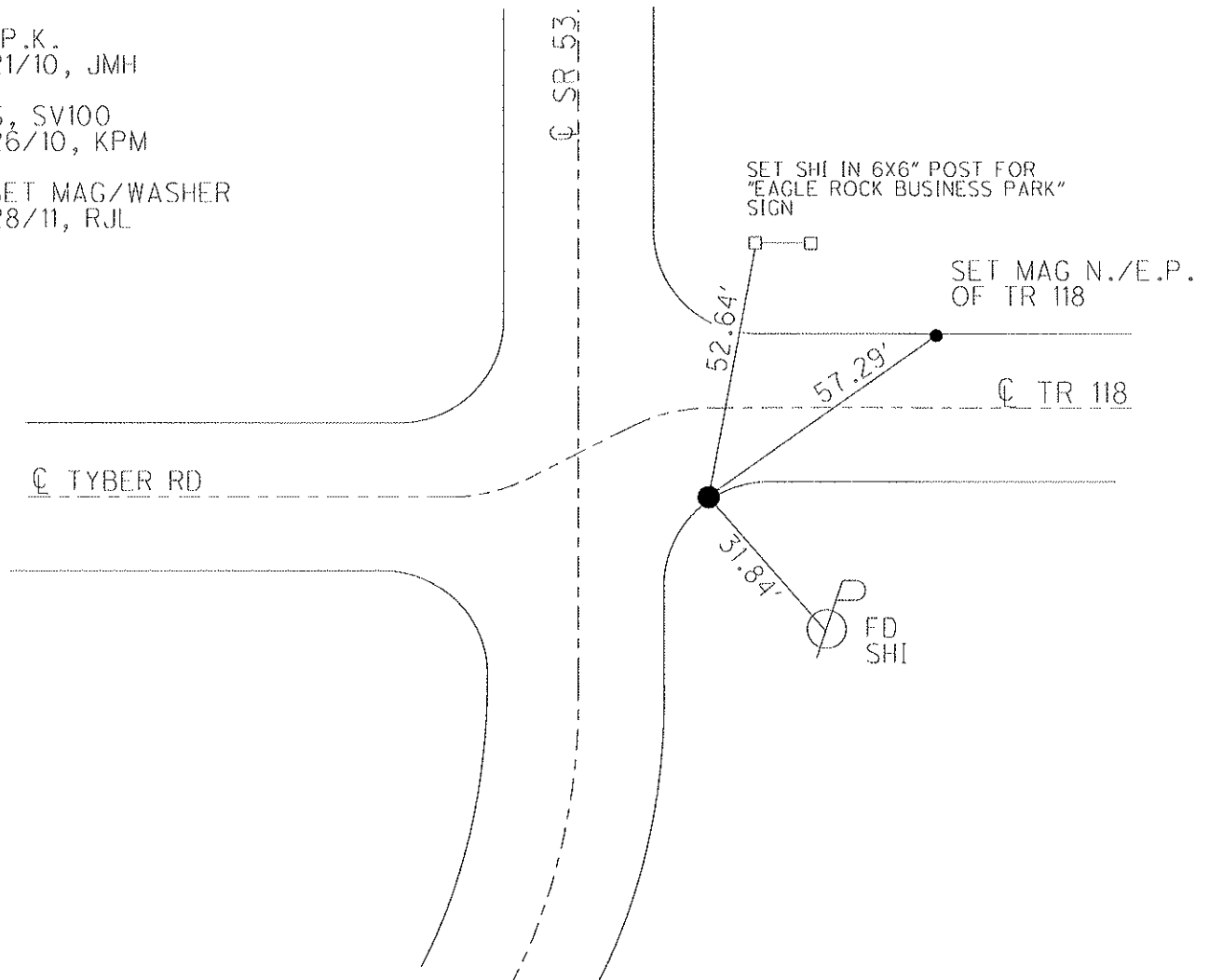


RECORD: P.I.  
 $\Delta = 27^\circ 42' 30''$  LT  
 589+81.16  
 SM.SPIKE BELOW P.K.

FD P.K.  
 5/21/10, JMH

GPS, SV100  
 5/26/10, KPM

RESET MAG/WASHER  
 9/28/11, RJL

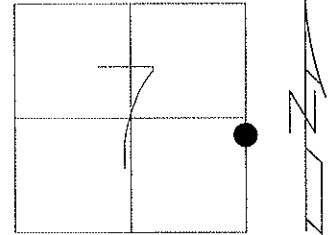




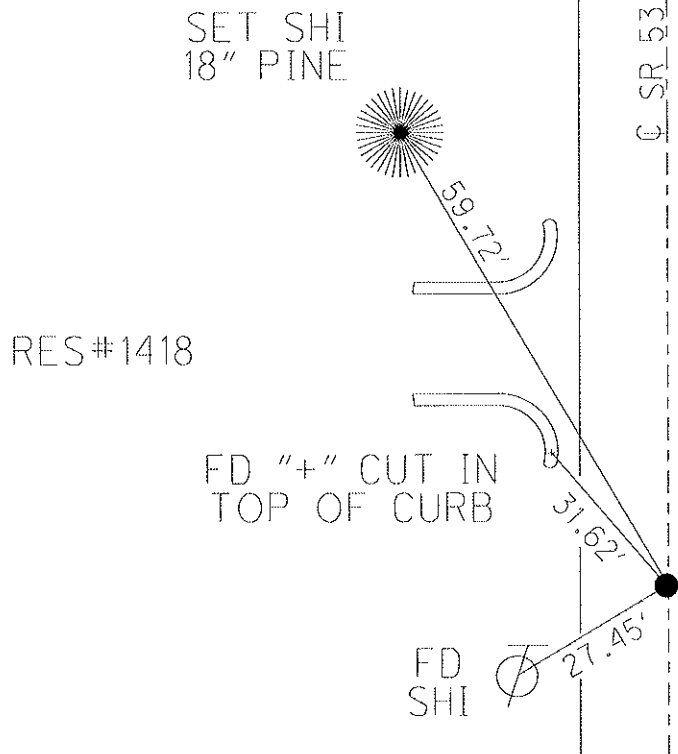
O.D.O.T. DISTRICT 2 SURVEY OFFICE (USE ONLY)

PERSONNEL \_\_\_\_\_ REFERENCE NO. 57 A SHEET 3 OF 26  
NOTES MOSE DATE 6/14/11 ROUTE SR 53  
H.C. LUMBREZER WEATHER CLOUDY COUNTY SENECA  
R.C. HARBAUGH TEMP. 70° TOWNSHIP CLINTON  
SECTION 7  
T 2 N R 15 E

TYPE MONUMENT P.K./WASHER  
ON SURFACE - ~~BELOW~~ ON \_\_\_\_\_  
LEFT - Q PAV'T - RIGHT ON \_\_\_\_\_  
12' TO RT EDGE PAVEMENT  
S.L.M. 610+42.78



Grid: Northing: 539065.9260 Easting: 1784265.7100



P.K. ATOP SM.SPIKE  
BELOW P.K./WASHER

FD P.K./WASHER  
GPS, SV126  
6/15/10, JMH

RESET MAG/WASHER  
9/28/11, RJL

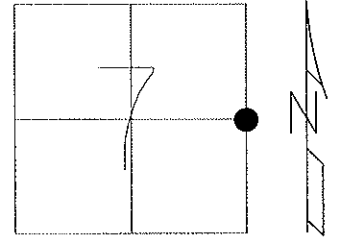
NEW NORTH  
TIFFIN CORP.



O.D.O.T. DISTRICT 2 SURVEY OFFICE (USE ONLY)

PERSONNEL	REFERENCE NO. <u>58</u>	SHEET <u>4</u> OF <u>26</u>
NOTES <u>MOSE</u>	DATE <u>6/14/11</u>	ROUTE <u>SR 53</u>
H.C. <u>LUMBREZER</u>	WEATHER <u>CLOUDY</u>	COUNTY <u>SENECA</u>
R.C. <u>HARBAUGH</u>	TEMP. <u>70°</u>	TOWNSHIP <u>CLINTON</u>
		SECTION <u>7</u>
		T <u>2</u> N R <u>15</u> E

TYPE MONUMENT P.K.  
~~ON SURFACE~~ - BELOW 4"  
 LEFT - Q PAV'T - RIGHT ON           
12.0' TO RT EDGE PAVEMENT  
 S.L.M. 616+37.36

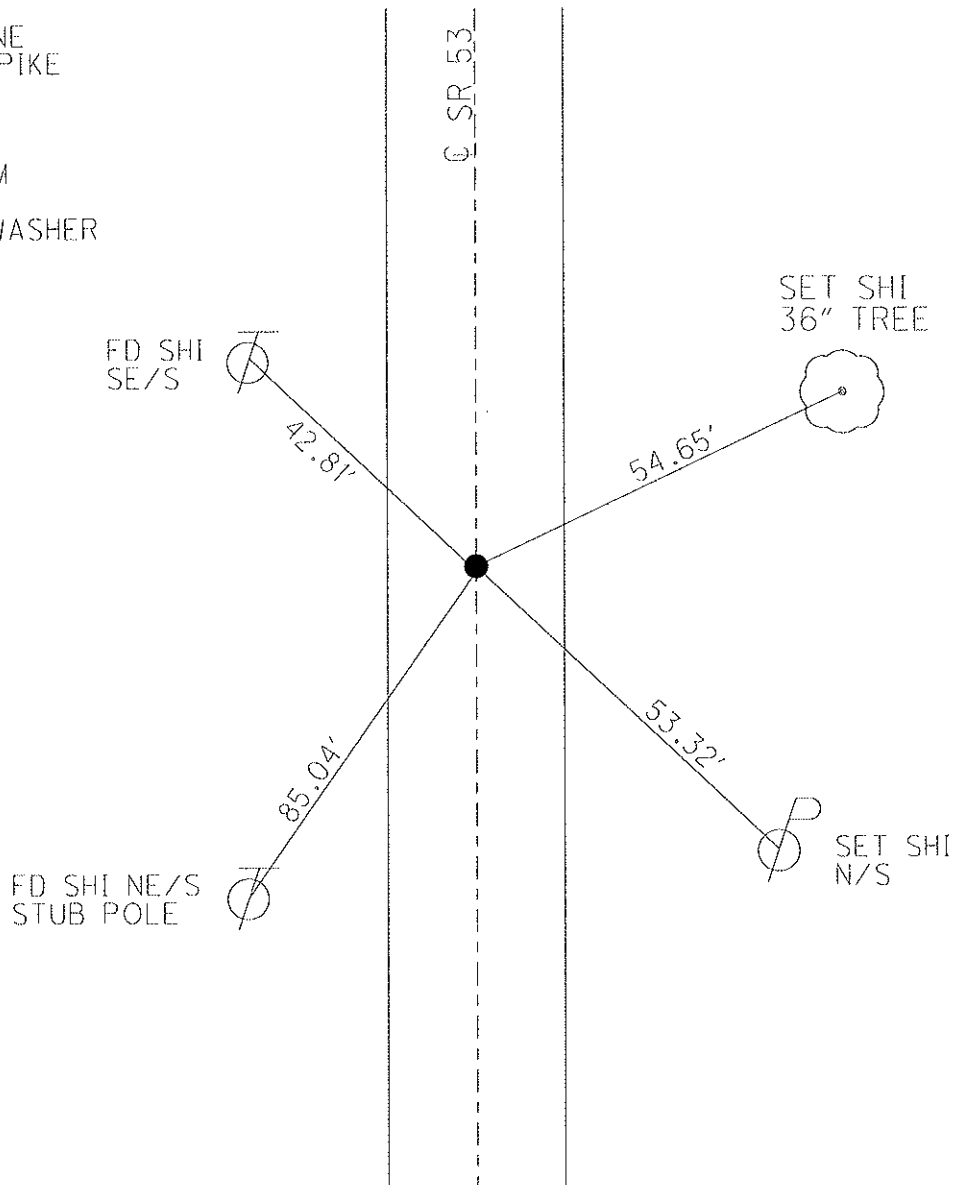


Grid: Northing: 539660.3360 Easting: 1784279.9628

CORNER STONE  
 BELOW R.R. SPIKE

FD P.K.  
 GPS, SV102  
 5/26/10, KPM

RESET MAG/WASHER  
 9/28/11, RJL

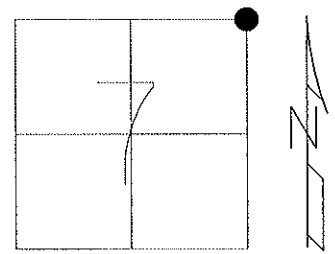


RES #1525

O.D.O.T. DISTRICT 2 SURVEY OFFICE (USE ONLY)

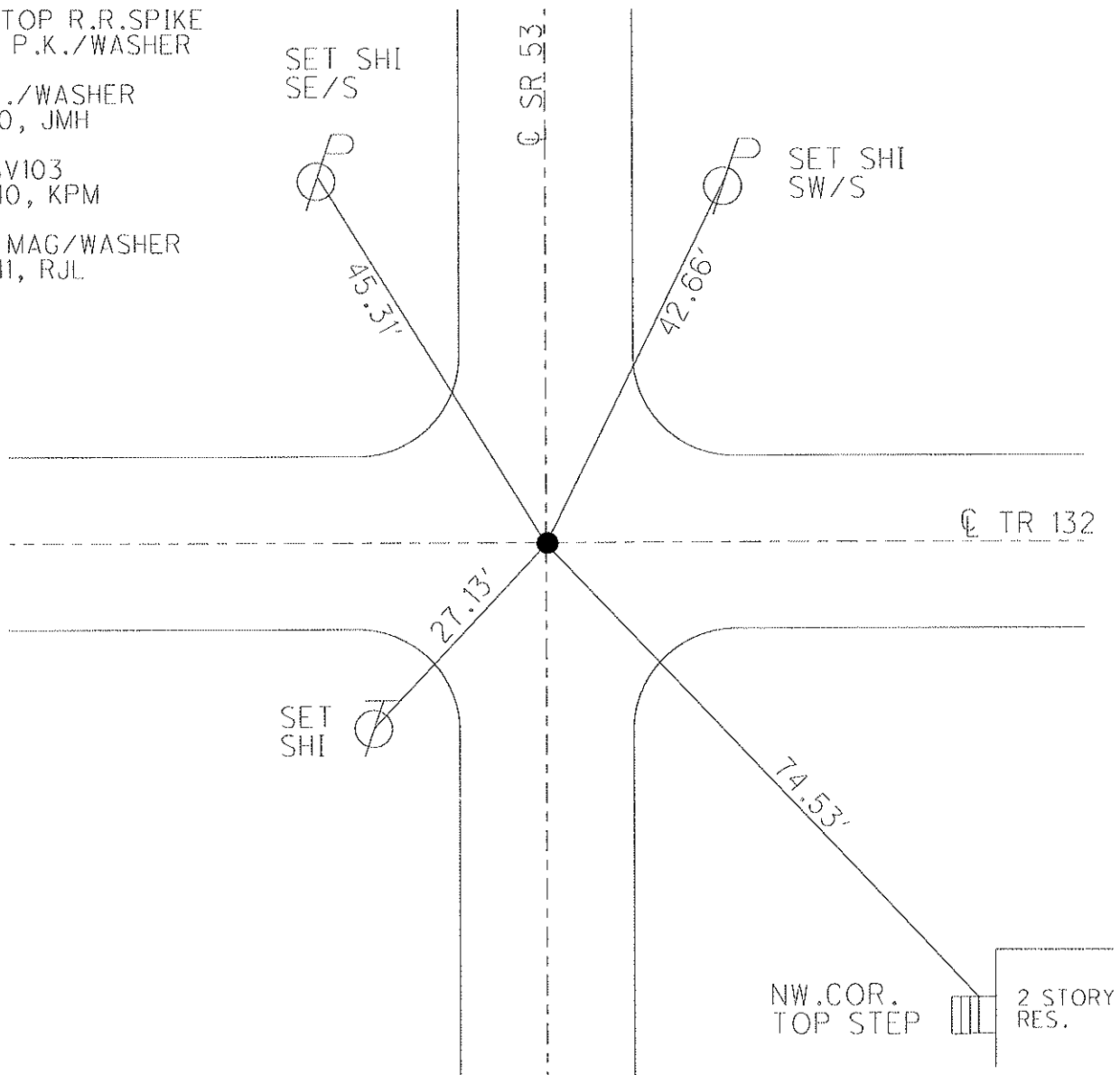
PERSONNEL	REFERENCE NO. <u>59</u>	SHEET <u>5</u> OF <u>26</u>
NOTES <u>MOSE</u>	DATE <u>6/14/11</u>	ROUTE <u>SR 53</u>
H.C. <u>LUMBREZER</u>	WEATHER <u>CLOUDY</u>	COUNTY <u>SENECA</u>
R.C. <u>HARBAUGH</u>	TEMP. <u>70°</u>	TOWNSHIP <u>CLINTON</u>
		SECTION <u>7</u>
		T <u>2</u> N R <u>15</u> E

TYPE MONUMENT P.K./WASHER  
 ON SURFACE - ~~BELOW~~ ON  
 LEFT - Q PAV'T - RIGHT ON  
11.7' TO RT EDGE PAVEMENT  
 S.L.M. 642+85.44



Grid: Northing: 542307.5066 Easting: 1784349.2414

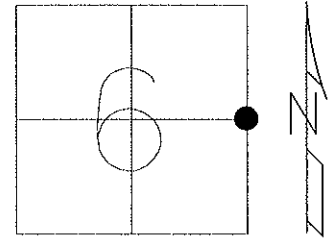
P.K. ATOP R.R. SPIKE  
 BELOW P.K./WASHER  
 FD P.K./WASHER  
 5/21/10, JMH  
 GPS, SV103  
 5/26/10, KPM  
 RESET MAG/WASHER  
 9/28/11, RJL



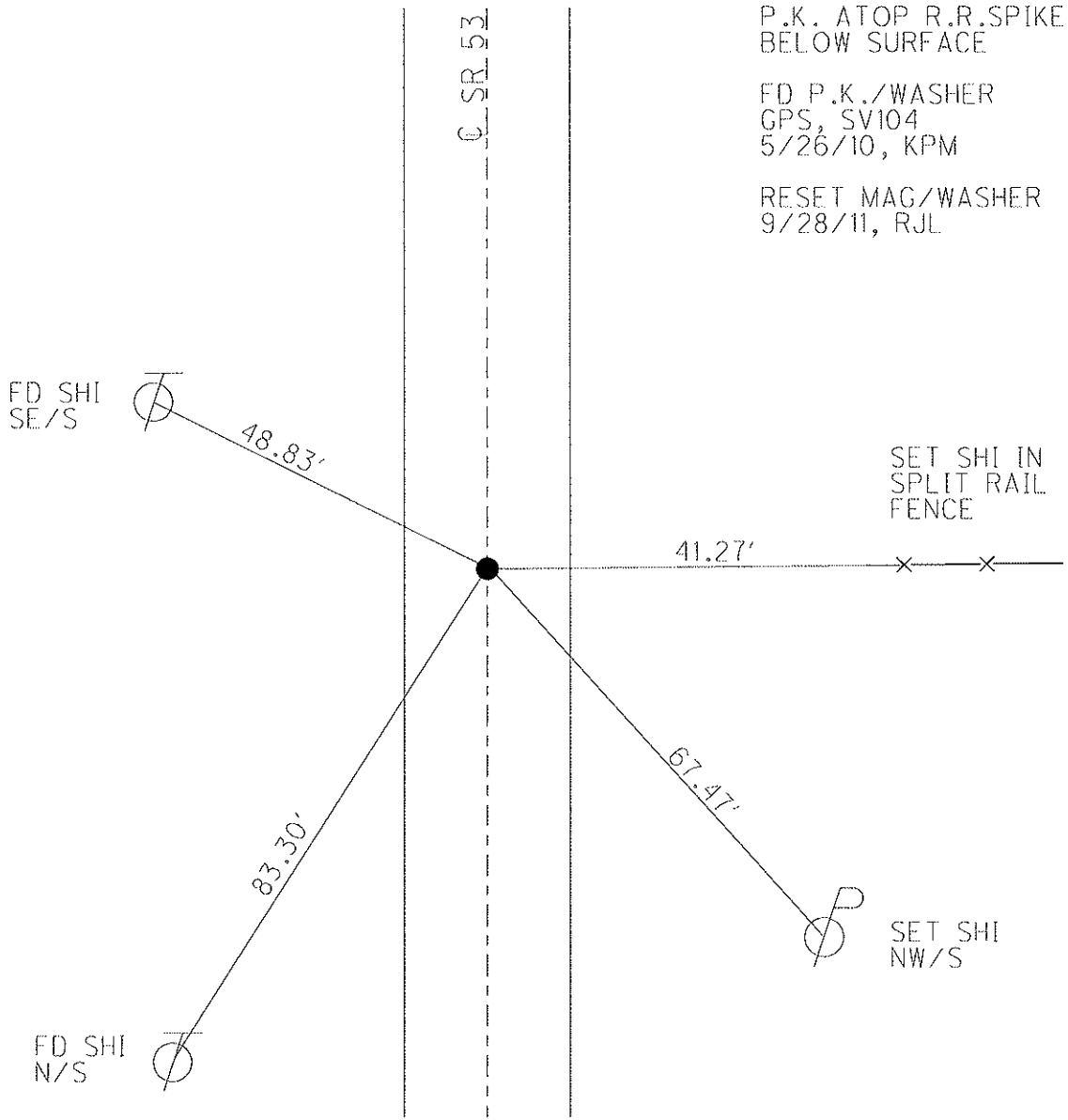
O.D.O.T. DISTRICT 2 SURVEY OFFICE (USE ONLY)

PERSONNEL	REFERENCE NO. <u>60</u>	SHEET <u>6</u> OF <u>26</u>
NOTES <u>MOSE</u>	DATE <u>6/14/11</u>	ROUTE <u>SR 53</u>
H.C. <u>LUMBREZER</u>	WEATHER <u>CLOUDY</u>	COUNTY <u>SENECA</u>
R.C. <u>HARBAUGH</u>	TEMP. <u>70°</u>	TOWNSHIP <u>CLINTON</u>
		SECTION <u>6</u>
		T <u>2</u> N R <u>15</u> E

TYPE MONUMENT P.K./WASHER  
 ON SURFACE - ~~BELOW~~ ON  
 LEFT - CL PAV'T - RIGHT 0.7'  
12.6' TO RT EDGE PAVEMENT  
 S.L.M. 669+39.84  
 Grid: Northing: 544960.7712 Easting: 1784427.0923



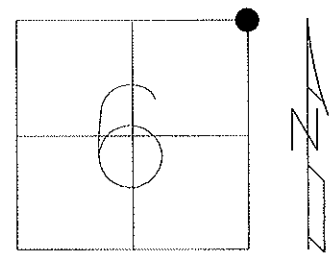
P.K. ATOP R.R. SPIKE  
 BELOW SURFACE  
 FD P.K./WASHER  
 GPS, SV104  
 5/26/10, KPM  
 RESET MAG/WASHER  
 9/28/11, RJL



O.D.O.T. DISTRICT 2 SURVEY OFFICE (USE ONLY)

PERSONNEL	REFERENCE NO. <u>61</u>	SHEET <u>7</u> OF <u>26</u>
NOTES <u>MOSE</u>	DATE <u>6/14/11</u>	ROUTE <u>SR 53</u>
H.C. <u>LUMBREZER</u>	WEATHER <u>CLOUDY</u>	COUNTY <u>SENECA</u>
R.C. <u>HARBAUGH</u>	TEMP. <u>70°</u>	TOWNSHIP <u>CLINTON</u>
		SECTION <u>6</u>
		T <u>2</u> N R <u>15</u> E

TYPE MONUMENT R.R.SPIKE  
~~ON SURFACE~~ - BELOW 4"  
 LEFT - Q PAV'T - RIGHT ON  
11.5' TO RT EDGE PAVEMENT  
 S.L.M. 695+44.62



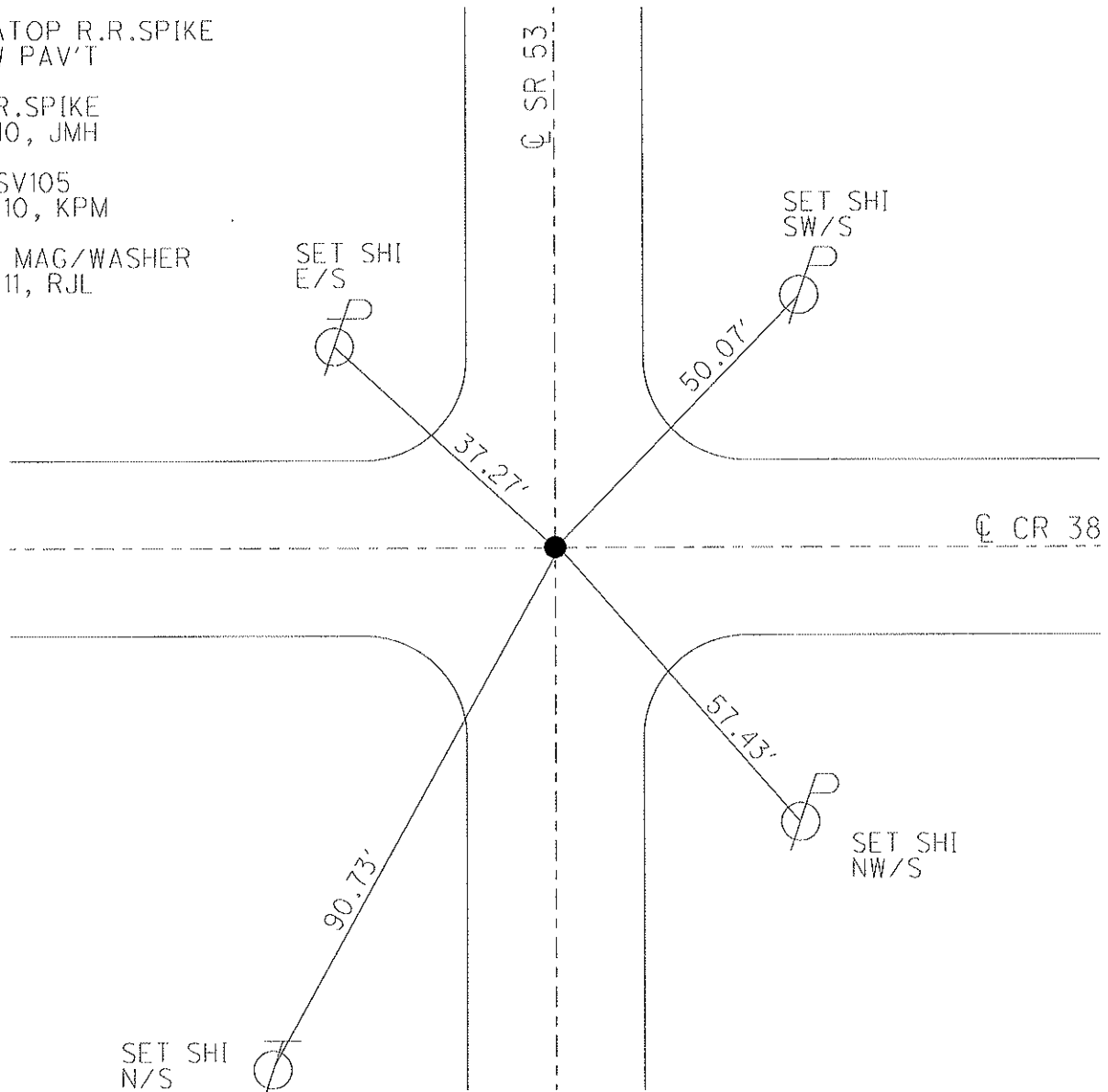
Grid: Northing: 547564.6304 Easting: 1784496.1979

P.K. ATOP R.R.SPIKE  
 BELOW PAV'T

FD R.R.SPIKE  
 5/21/10, JMH

GPS, SV105  
 5/26/10, KPM

RESET MAG/WASHER  
 9/28/11, RJL



O.D.O.T. DISTRICT 2 SURVEY OFFICE

PERSONNEL

REFERENCE NO. 62

SHEET 8 OF 26

NOTES MOSE

DATE 6/14/11

ROUTE SR 53

H.C. LUMBREZER

WEATHER CLOUDY

COUNTY SENECA

R.C. HARBAUGH

TEMP. 70°

TOWNSHIP PLEASANT

SECTION 31

T 3 N R 15 E

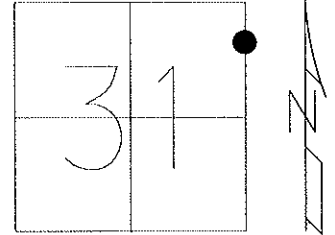
TYPE MONUMENT P.K. SHANK

~~ON SURFACE~~ - BELOW 2 1/2"

LEFT - Q PAV'T - RIGHT ON

11.7' TO LT EDGE PAVEMENT

S.L.M. 729+55.33



Grid: Northing: 550975.2094 Easting: 1784465.9041

FD SHI  
SE/S



98.10'

Q SR 53

P.K. ATOP R.R. SPIKE  
BELOW P.K./WASHER

FD P.K. SHANK  
GPS, SV106  
5/26/10, KPM

RESET MAG/WASHER  
9/28/11, RJL

SET SHI  
NE/S



49.38'

60.45'

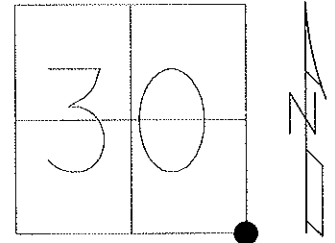


FD SHI  
NW/S

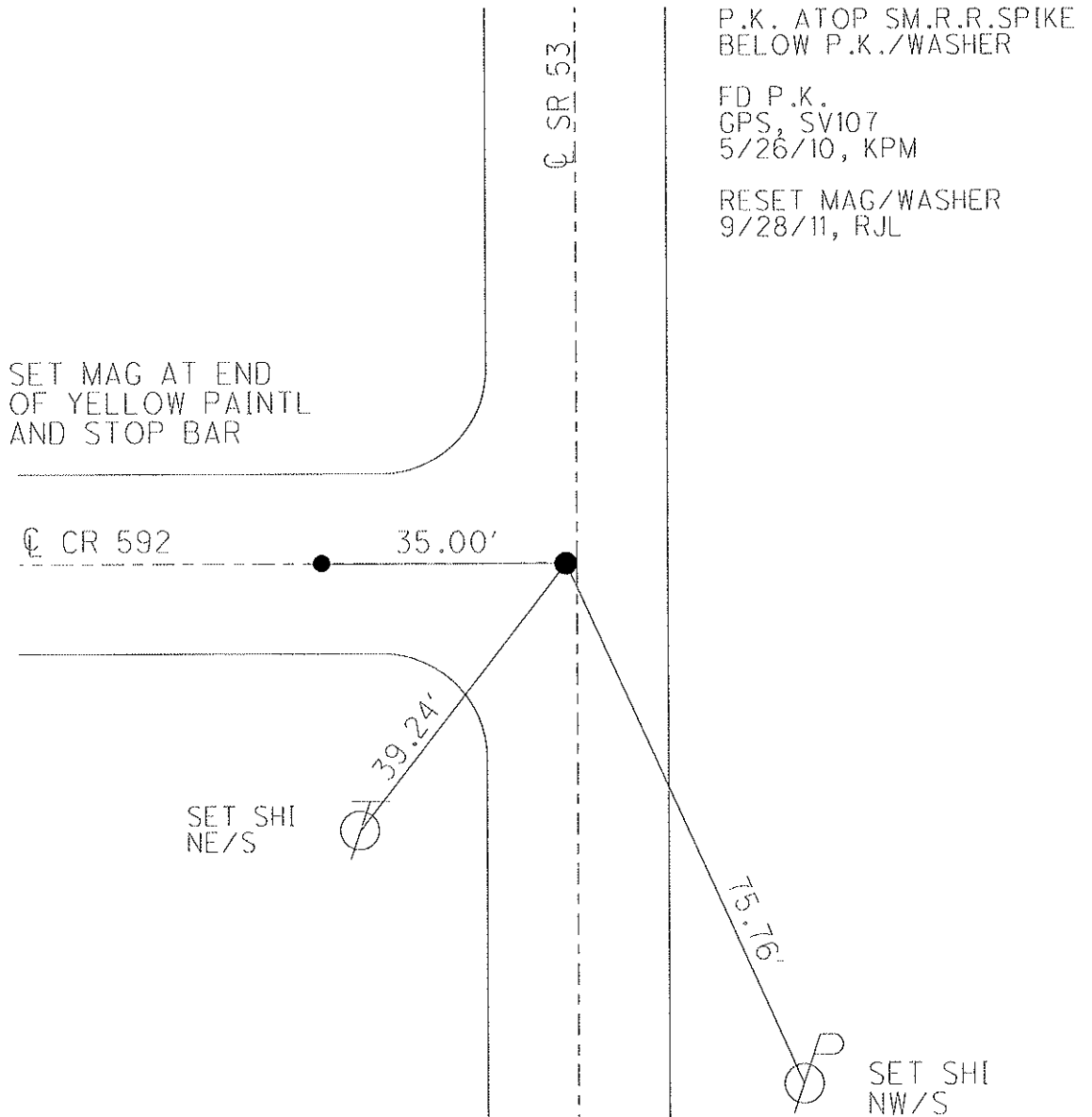
O.D.O.T. DISTRICT 2 SURVEY OFFICE (USE ONLY)

PERSONNEL	REFERENCE NO. <u>63</u>	SHEET <u>9</u> OF <u>26</u>
NOTES <u>MOSER</u>	DATE <u>6/14/11</u>	ROUTE <u>SR 53</u>
H.C. <u>LUMBREZER</u>	WEATHER <u>CLOUDY</u>	COUNTY <u>SENECA</u>
R.C. <u>HARBAUGH</u>	TEMP. <u>70°</u>	TOWNSHIP <u>PLEASANT</u>
		SECTION <u>30</u>
		T <u>3</u> N R <u>15</u> E

TYPE MONUMENT \_\_\_\_\_ P.K./WASHER \_\_\_\_\_  
~~ON SURFACE~~ - BELOW 4' \_\_\_\_\_  
 LEFT - Q PAV'T - ~~RIGHT~~ 1.4' \_\_\_\_\_  
10.2' TO LT EDGE PAVEMENT \_\_\_\_\_  
 S.L.M. 745+48.54 \_\_\_\_\_



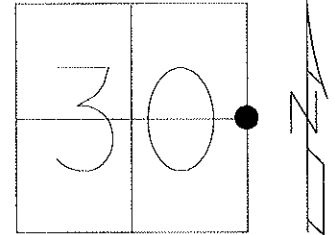
Grid: Northing: 552568.3558 Easting: 1784451.7579



O.D.O.T. DISTRICT 2 SURVEY OFFICE

PERSONNEL	REFERENCE NO. <u>64</u>	SHEET <u>10</u> OF <u>26</u>
NOTES <u>MOSE</u>	DATE <u>6/14/11</u>	ROUTE <u>SR 53</u>
H.C. <u>LUMBREZER</u>	WEATHER <u>CLOUDY</u>	COUNTY <u>SENECA</u>
R.C. <u>HARBAUGH</u>	TEMP. <u>70°</u>	TOWNSHIP <u>PLEASANT</u>
		SECTION <u>30</u>
		T <u>3</u> N R <u>15</u> E

TYPE MONUMENT P.K.SHANK  
 ON SURFACE - ~~BELOW~~ ON \_\_\_\_\_  
~~LEFT~~ - Q PAV'T - RIGHT 1.7'  
9.9' TO RT EDGE PAVEMENT  
 S.L.M. 772+10.03

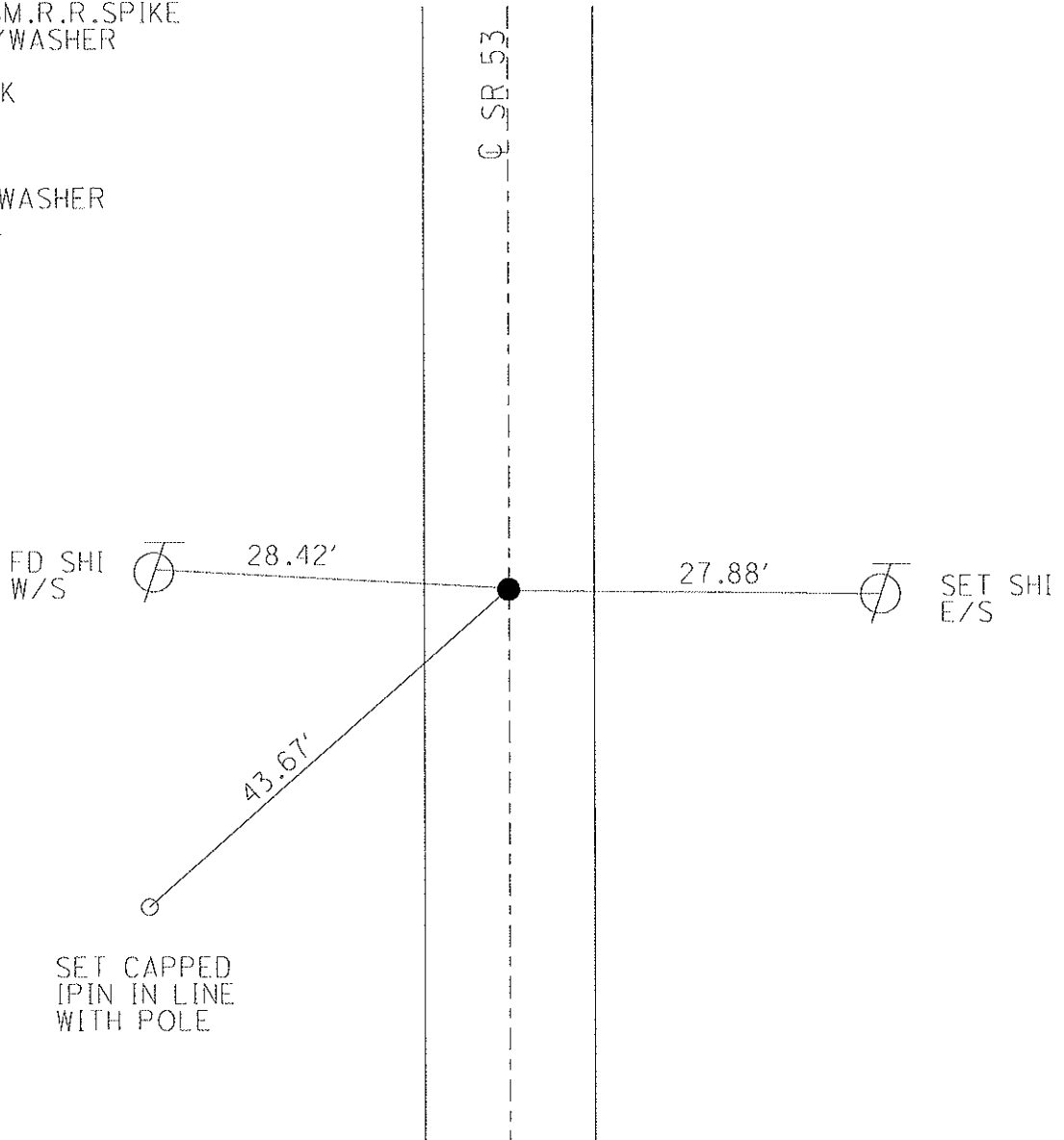


Grid: Northing:555228.0485 Easting:1784569.2042

P.K. ATOP SM.R.R.SPIKE  
 BELOW P.K./WASHER

FD P.K.SHANK  
 GPS, SV108  
 6/1/10, JMH

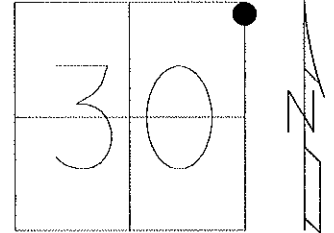
RESET MAG/WASHER  
 9/28/11, RJL



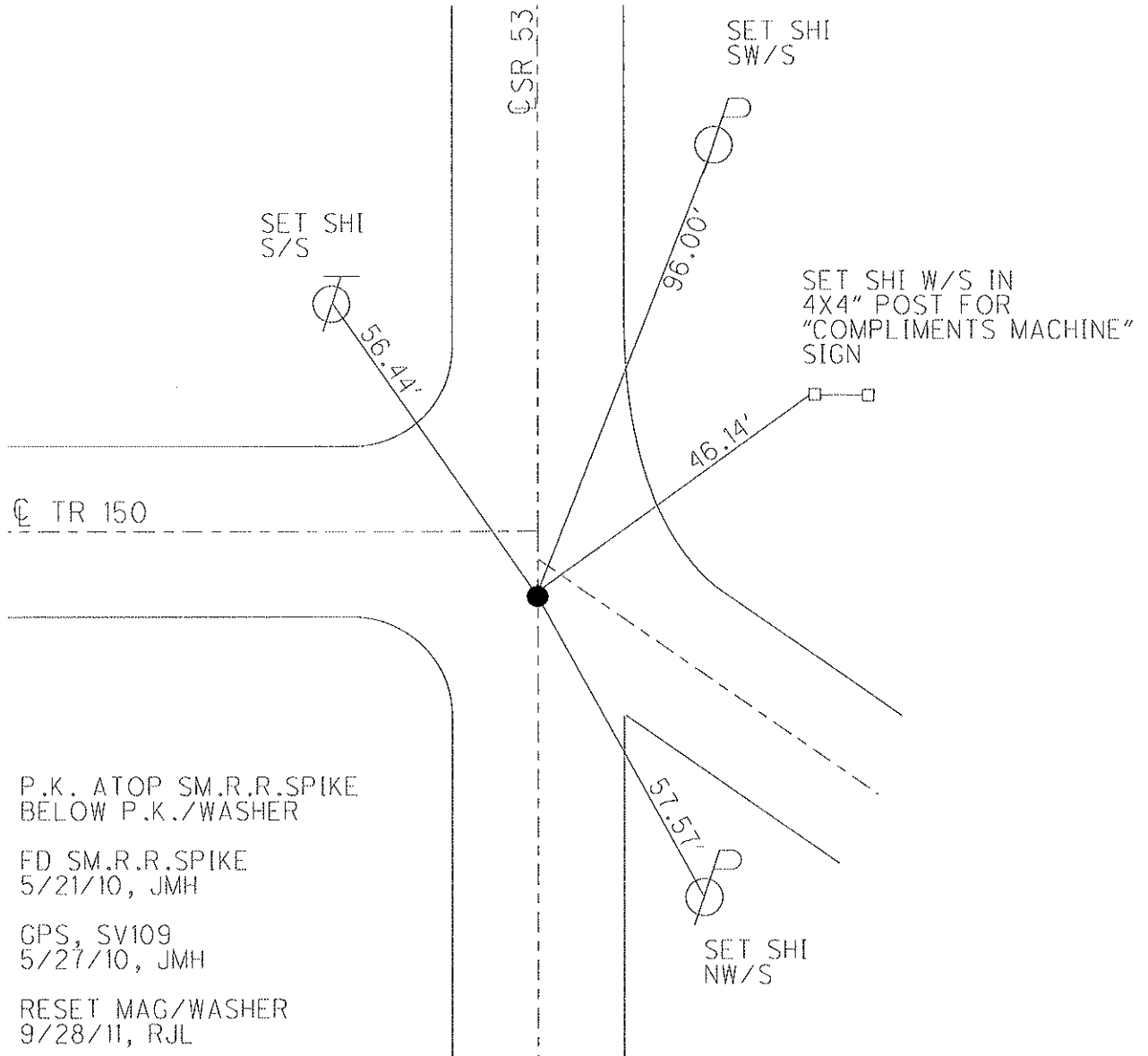
O.D.O.T. DISTRICT 2 SURVEY OFFICE (USE ONLY)

PERSONNEL	REFERENCE NO. <u>65</u>	SHEET <u>11</u> OF <u>26</u>
NOTES <u>MOSE</u>	DATE <u>6/14/11</u>	ROUTE <u>SR 53</u>
H.C. <u>LUMBREZER</u>	WEATHER <u>CLOUDY</u>	COUNTY <u>SENECA</u>
R.C. <u>HARBAUGH</u>	TEMP. <u>70°</u>	TOWNSHIP <u>PLEASANT</u>
		SECTION <u>30</u>
		T <u>3</u> N R <u>15</u> E

TYPE MONUMENT SM R.R.SPIKE  
~~ON SURFACE~~ - BELOW 4"  
~~LEFT~~ - Q PAV'T - RIGHT 0.7'  
11.3' TO RT EDGE PAVEMENT  
 S.L.M. 798+73.51



Grid: Northing: 557886.6675 Easting: 1784716.1703

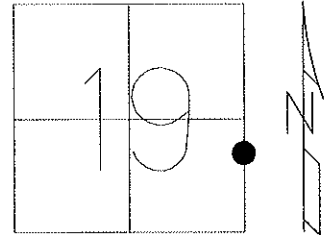




O.D.O.T. DISTRICT 2 SURVEY OFFICE (USE ONLY)

PERSONNEL	REFERENCE NO. <u>65 A</u>	SHEET <u>12</u> OF <u>26</u>
NOTES <u>MOSER</u>	DATE <u>6/14/11</u>	ROUTE <u>SR 53</u>
H.C. <u>LUMBREZER</u>	WEATHER <u>CLOUDY</u>	COUNTY <u>SENECA</u>
R.C. <u>HARBAUGH</u>	TEMP. <u>70°</u>	TOWNSHIP <u>PLEASANT</u>
		SECTION <u>19</u>
		T <u>3</u> N R <u>15</u> E

TYPE MONUMENT SM.R.R.SPIKE  
~~ON SURFACE~~ - BELOW 5"  
~~LEFT~~ - Q PAV'T - RIGHT 0.4'  
11.4' TO RT EDGE PAVEMENT  
 S.L.M. 813+70.35



Grid: Northing: 559383.0720 Easting: 1784752.5682

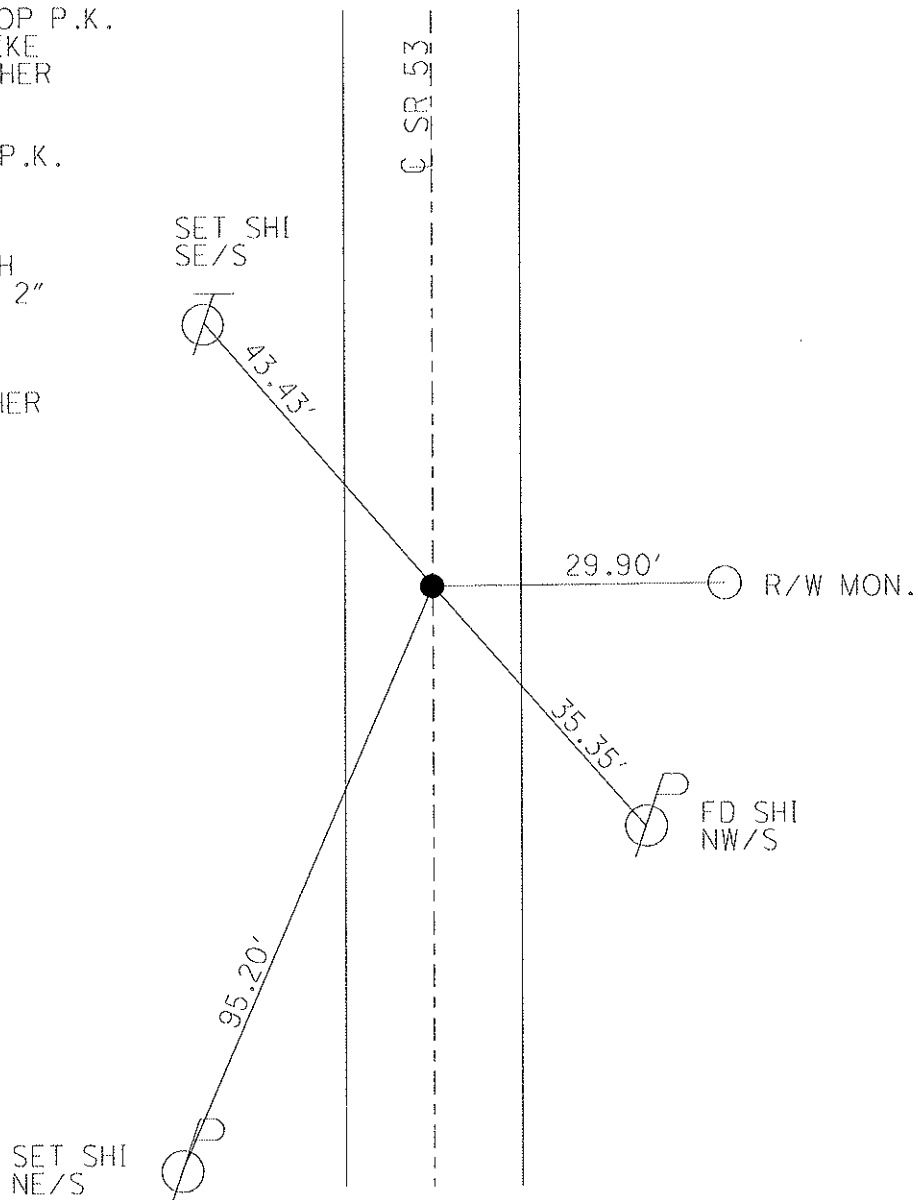
P.K./WASHER ATOP P.K.  
 ATOP SM.R.R.SPIKE  
 BELOW P.K./WASHER

FD SM.R.R.SPIKE  
 DESTROYED. NO P.K.  
 5/27/10, JMH

DUG UP RPM OFF  
 SITE. RESET WITH  
 A 6" NAIL, DOWN 2"  
 GPS, SV124  
 6/11/10, JMH

RESET MAG/WASHER  
 9/29/11, RJL

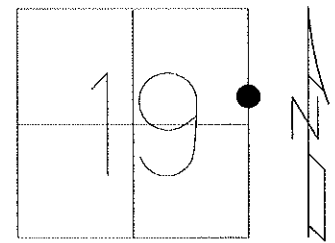
GPS, FIN124  
 10/4/11, RJL



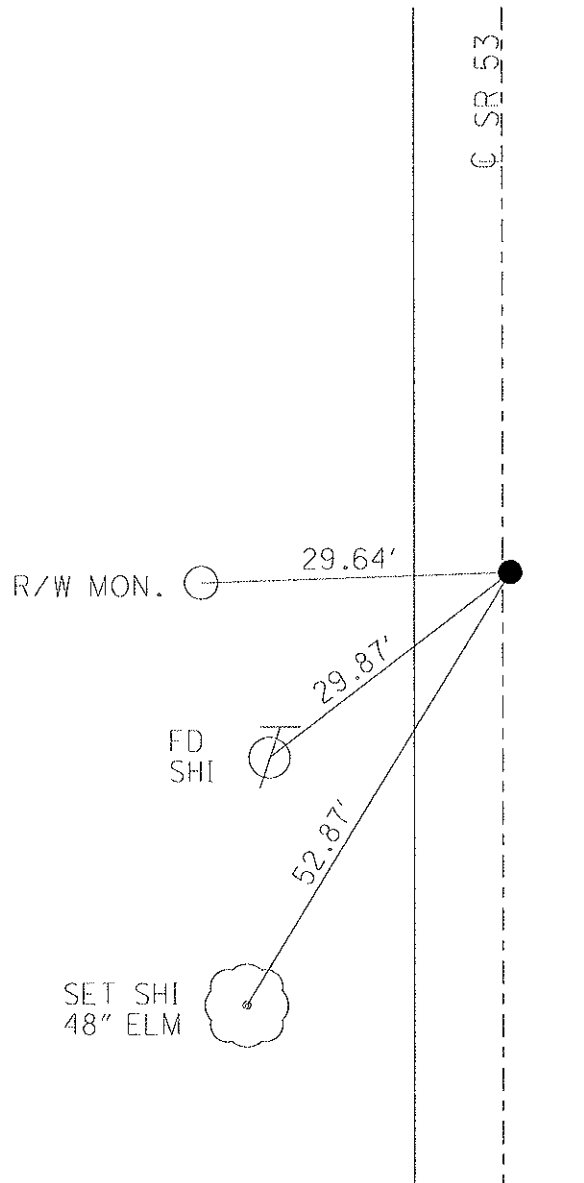
O.D.O.T. DISTRICT 2 SURVEY OFFICE (USE ONLY)

PERSONNEL	REFERENCE NO. <u>66</u>	SHEET <u>13</u> OF <u>26</u>
NOTES <u>MOSER</u>	DATE <u>6/14/11</u>	ROUTE <u>SR 53</u>
H.C. <u>LUMBREZER</u>	WEATHER <u>CLOUDY</u>	COUNTY <u>SENECA</u>
R.C. <u>HARBAUGH</u>	TEMP. <u>70°</u>	TOWNSHIP <u>PLEASANT</u>
		SECTION <u>19</u>
		T <u>3</u> N R <u>15</u> E

TYPE MONUMENT SM.R.R.SPIKE  
~~ON SURFACE~~ - BELOW 3"  
 LEFT - Q PAV'T - ~~RIGHT~~ 1.2'  
10.3' TO LT EDGE PAVEMENT  
 S.L.M. 827+60.43



Grid: Northing: 560772.8849 Easting: 1784779.5640



P.K. ATOP SM.R.R.SPIKE  
 BELOW P.K./WASHER

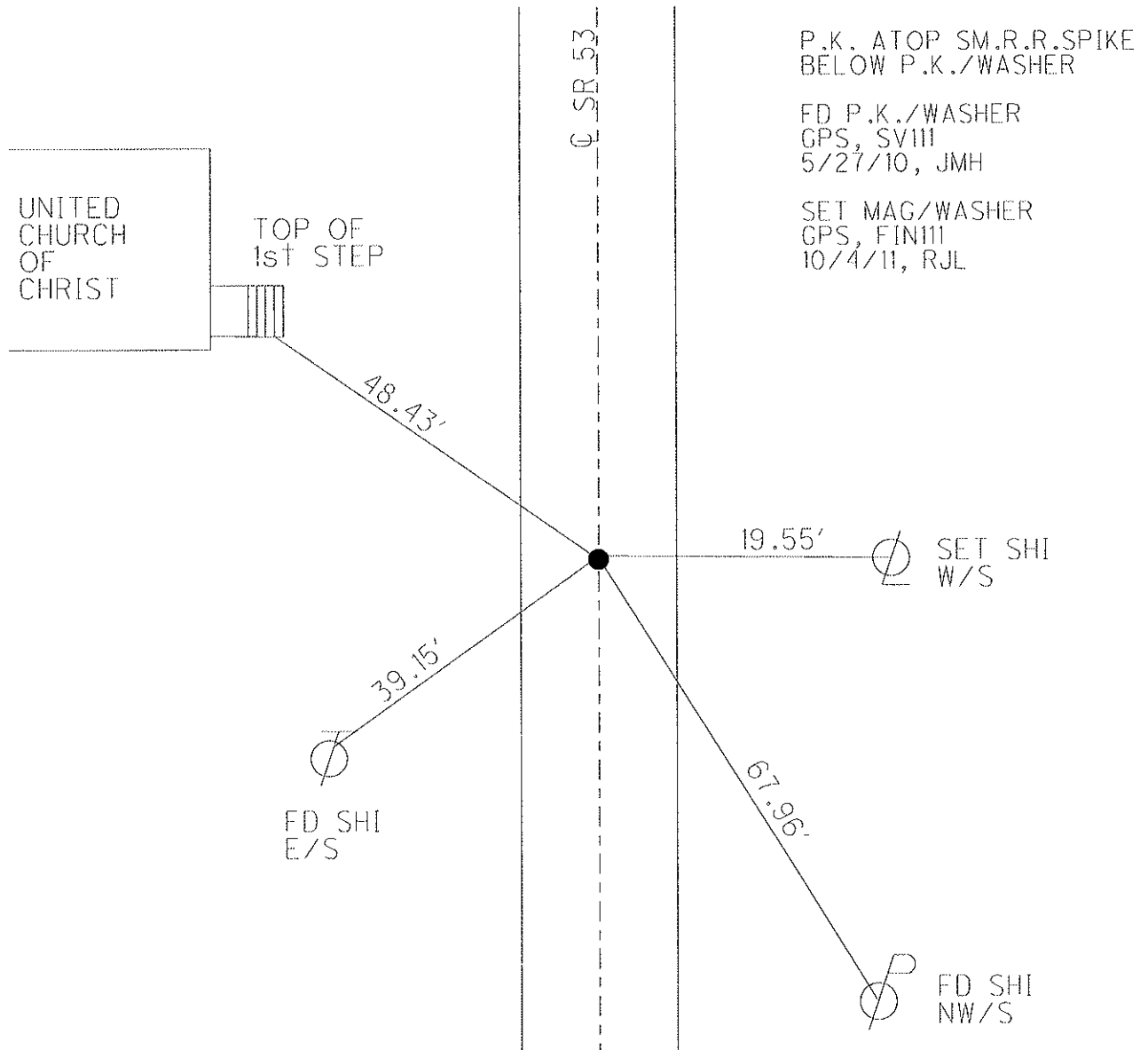
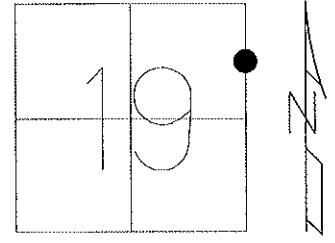
FD SM.R.R.SPIKE  
 GPS, SV110  
 5/27/10, JMH

RESET MAG/WASHER  
 GPS, FIN110  
 10/4/11, RJL

O.D.O.T. DISTRICT 2 SURVEY OFFICE (USE ONLY)

PERSONNEL	REFERENCE NO. <u>67</u>	SHEET <u>14</u> OF <u>26</u>
NOTES <u>MOSER</u>	DATE <u>6/14/11</u>	ROUTE <u>SR 53</u>
H.C. <u>LUMBREZER</u>	WEATHER <u>CLOUDY</u>	COUNTY <u>SENECA</u>
R.C. <u>HARBAUGH</u>	TEMP. <u>70°</u>	TOWNSHIP <u>PLEASANT</u>
		SECTION <u>19</u>
		T <u>3</u> N R <u>15</u> E

TYPE MONUMENT P.K./WASHER  
 ON SURFACE - ~~BELOW~~ ON  
 LEFT - Q PAV'T - ~~RIGHT~~ 0.5'  
12.5' TO RT EDGE PAVEMENT  
 S.L.M. 836+75.81  
 Grid: Northing: 561687.9497 Easting: 1784803.5329



O.D.O.T. DISTRICT 2 SURVEY OFFICE (USE ONLY)

PERSONNEL \_\_\_\_\_ REFERENCE NO. 67 A SHEET 15 OF 26

NOTES	<u>MOSER</u>	DATE	<u>6/14/11</u>	ROUTE	<u>SR 53</u>
H.C.	<u>LUMBREZER</u>	WEATHER	<u>CLOUDY</u>	COUNTY	<u>SENECA</u>
R.C.	<u>HARBAUGH</u>	TEMP.	<u>70°</u>	TOWNSHIP	<u>PLEASANT</u>
				SECTION	<u>19</u>
				<u>T 3 N R 15 E</u>	

TYPE MONUMENT \_\_\_\_\_ MAG/WASHER \_\_\_\_\_

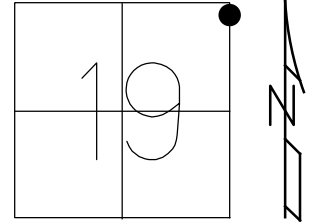
ON SURFACE - ~~BELOW~~ ON \_\_\_\_\_

LEFT - Q PAV'T - ~~RIGHT~~ 1' \_\_\_\_\_

10.5' TO LT EDGE PAVEMENT

S.L.M. 853+34.85

GRID: NORTHING: 563346.304 EASTING: 1784850.776



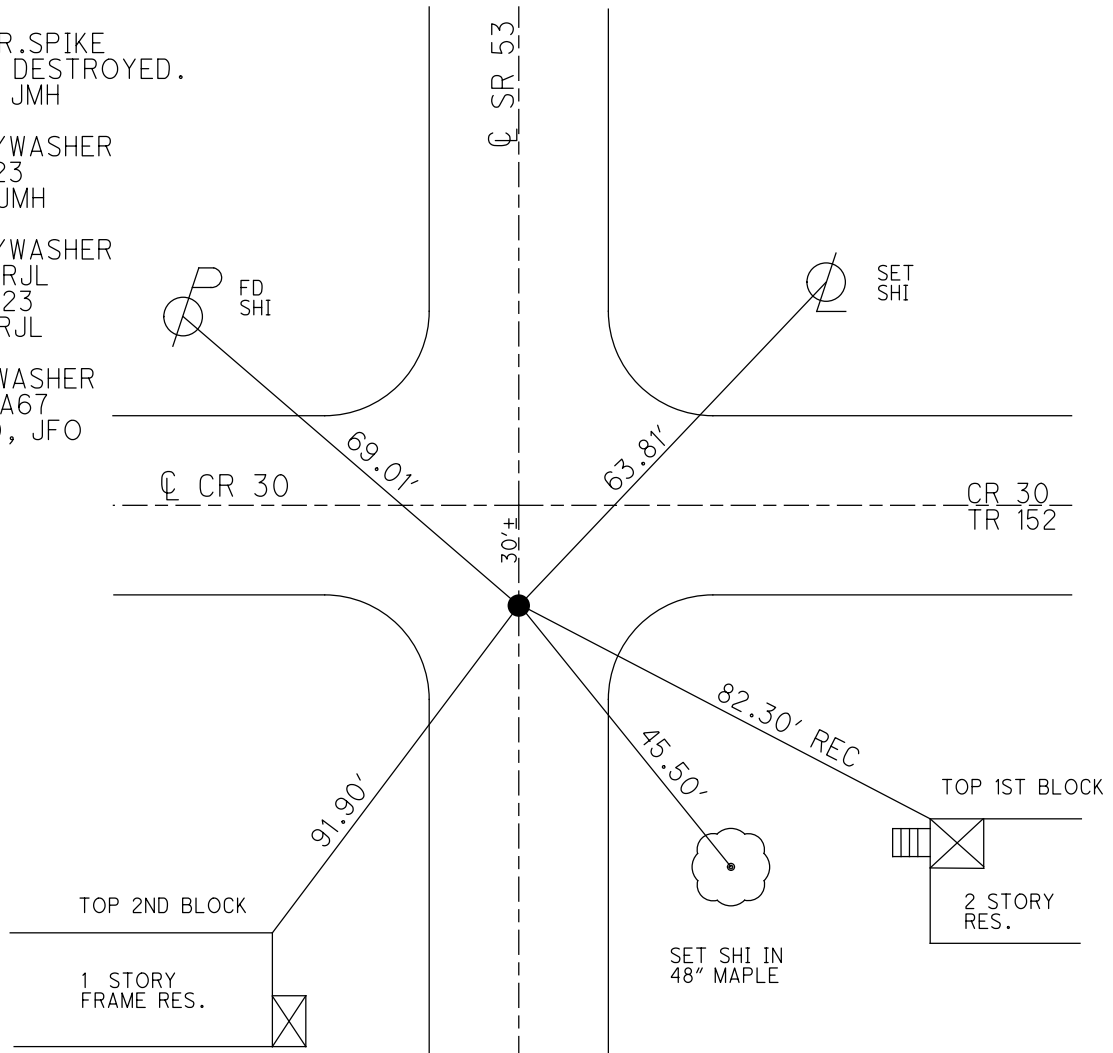
SM.R.R.SPIKE BELOW  
P.K./WASHER BELOW  
SURFACE

FD SM.R.R.SPIKE  
6" DOWN, DESTROYED.  
5/27/10, JMH

SET MAG/WASHER  
GPS, SV123  
6/11/10, JMH

SET MAG/WASHER  
9/29/11, RJL  
GPS, FIN123  
10/4/11, RJL

FD MAG/WASHER  
GPS, REFA67  
10/08/20, JFO

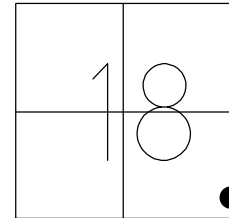


O.D.O.T. DISTRICT 2 SURVEY OFFICE (USE ONLY)

PERSONNEL \_\_\_\_\_ REFERENCE NO. 68 SHEET 16 OF 26

NOTES MOSE DATE 6/14/11 ROUTE SR 53  
 H.C. LUMBREZER WEATHER CLOUDY COUNTY SENECA  
 R.C. HARBAUGH TEMP. 70° TOWNSHIP PLEASANT  
 \_\_\_\_\_ SECTION 18  
 \_\_\_\_\_ T 3 N R 15 E

TYPE MONUMENT P.K.SHANK  
 ON SURFACE - ~~BELOW~~ ON  
 LEFT - CL PAV'T - RIGHT ON  
11.4' TO RT. EDGE PAVEMENT  
 S.L.M. 860+68.93



GRID: NORTHING: 564080.241 EASTING: 1784862.839

P.K. ATOP P.K.  
 BELOW P.K./WASHER

FD P.K.SHANK  
 GPS, SV112  
 5/27/10, JMH

RESET MAG/WASHER  
 9/29/11, RJL

GPS, FIN112  
 10/4/11, RJL

FD MAG/WASHER  
 GPS, REF68  
 10/08/20, JFO

BROKE R/W MON.  
 USE CTR. OF REBAR



30.03'

CL SR 53

FD SHI ON  
 SAWED-OFF  
 POLE NEXT  
 TO TBOX



73.58'

53.69'

68.26'

SET NOTCH IN SIGN  
 "NO ENGINE BRAKE"



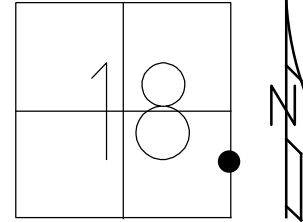
SET NOTCH IN SIGN  
 "END ENGINE BRAKE"



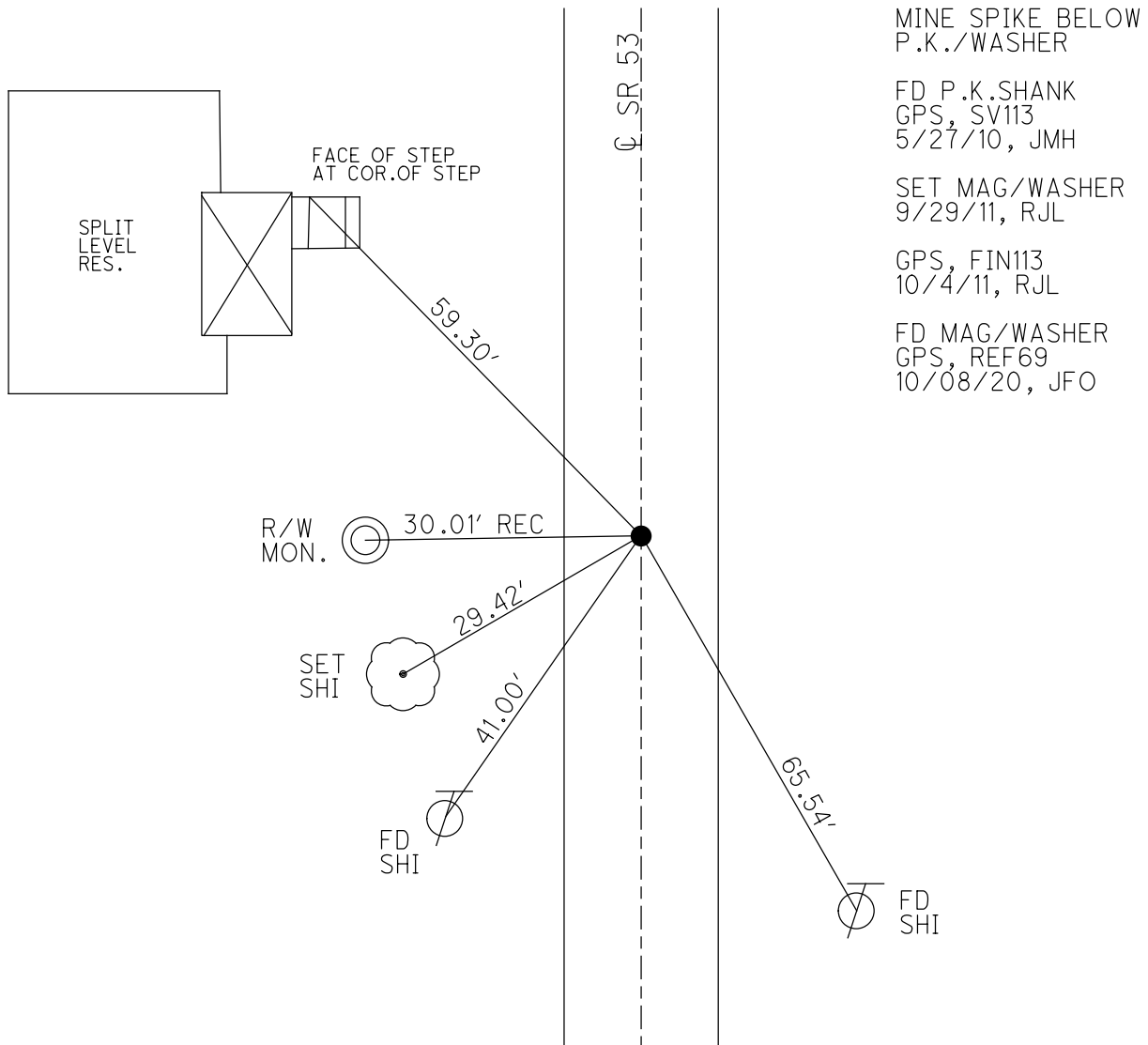
O.D.O.T. DISTRICT 2 SURVEY OFFICE (USE ONLY)

PERSONNEL	REFERENCE NO.	<u>69</u>	SHEET	<u>17</u>	OF	<u>26</u>
NOTES	<u>MOSER</u>	DATE	<u>6/14/11</u>	ROUTE	<u>SR 53</u>	
H.C.	<u>LUMBREZER</u>	WEATHER	<u>CLOUDY</u>	COUNTY	<u>SENECA</u>	
R.C.	<u>HARBAUGH</u>	TEMP.	<u>70°</u>	TOWNSHIP	<u>PLEASANT</u>	
				SECTION	<u>18</u>	
				<u>T 3 N</u>	<u>R 15 E</u>	

TYPE MONUMENT P.K./WASHER  
 ON SURFACE - ~~BELOW~~ ON  
 LEFT - Q PAV'T - RIGHT ON  
12.0' TO LT EDGE PAVEMENT  
 S.L.M. 870+68.15



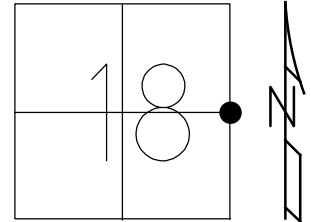
GRID: NORTHING: 565079.459 EASTING: 1784869.469



O.D.O.T. DISTRICT 2 SURVEY OFFICE (USE ONLY)

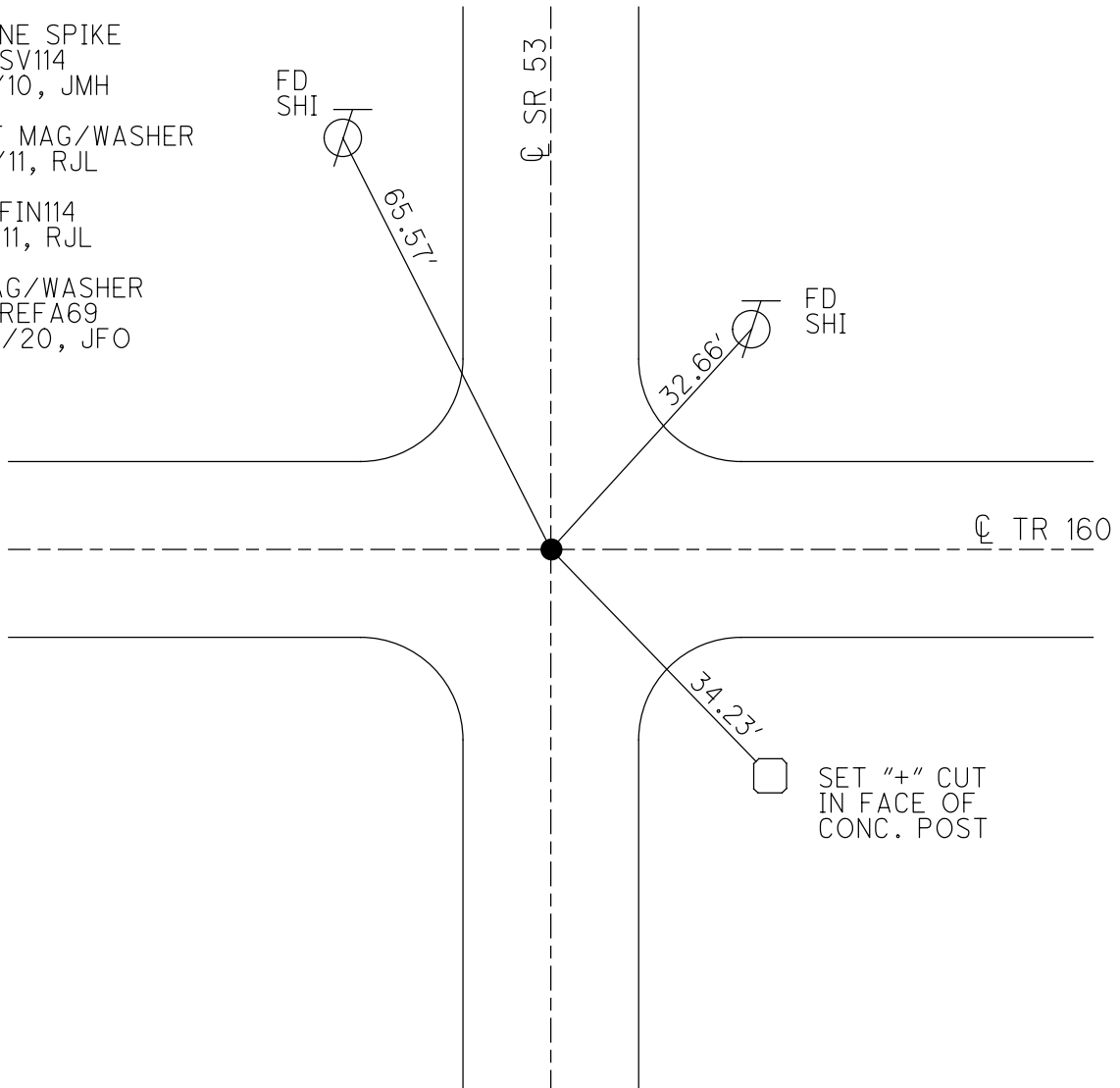
PERSONNEL \_\_\_\_\_ REFERENCE NO. 69 A SHEET 18 OF 26  
 NOTES MOSER DATE 6/14/11 ROUTE SR 53  
 H.C. LUMBREZER WEATHER CLOUDY COUNTY SENECA  
 R.C. HARBAUGH TEMP. 70° TOWNSHIP PLEASANT  
 \_\_\_\_\_ SECTION 18  
 \_\_\_\_\_ T 3 N R 15 E

TYPE MONUMENT MINE SPIKE  
~~ON SURFACE~~ - BELOW 1.5'  
~~LEFT~~ - CL PAV'T - RIGHT 0.5'  
11.3' TO LT. EDGE PAVEMENT  
 S.L.M. 880+41.37



GRID: NORTHING: 566052.623 EASTING: 1784866.044

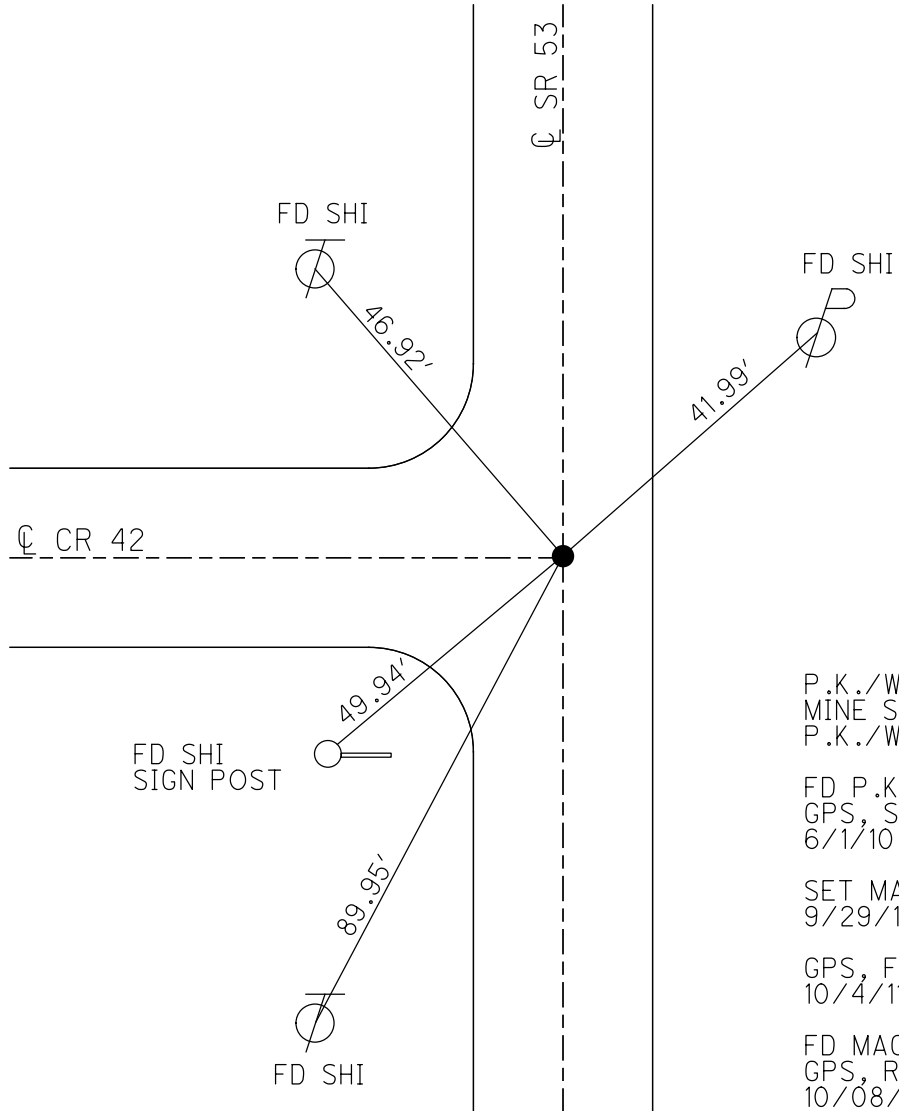
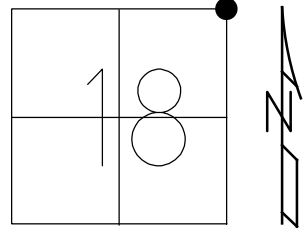
FD MINE SPIKE  
 GPS, SV114  
 5/27/10, JMH  
 RESET MAG/WASHER  
 9/29/11, RJL  
 GPS, FIN114  
 10/4/11, RJL  
 FD MAG/WASHER  
 GPS, REFA69  
 10/08/20, JFO



O.D.O.T. DISTRICT 2 SURVEY OFFICE (USE ONLY)

PERSONNEL \_\_\_\_\_ REFERENCE NO. 70 SHEET 19 OF 26  
 NOTES MOSER DATE 6/14/11 ROUTE SR 53  
 H.C. LUMBREZER WEATHER CLOUDY COUNTY SENECA  
 R.C. HARBAUGH TEMP. 70° TOWNSHIP PLEASANT  
 \_\_\_\_\_ SECTION 18  
 \_\_\_\_\_ T 3 N R 15 E

TYPE MONUMENT P.K.SHANK  
~~ON SURFACE~~ - BELOW 3"  
 LEFT - CL PAV'T - RIGHT ON  
20.45' TO RT EDGE PAVEMENT  
 S.L.M. 907+41.28  
 GRID: NORTHING: 568752.474 EASTING: 1784843.596



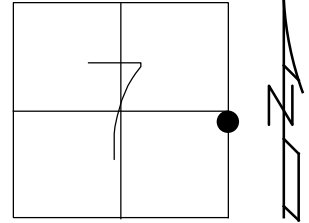
P.K./WASHER ATOP  
 MINE SPIKE BELOW  
 P.K./WASHER  
 FD P.K.SHANK  
 GPS, SV115  
 6/1/10, KPM  
 SET MAG/WASHER  
 9/29/11, RJL  
 GPS, FIN115  
 10/4/11, RJL  
 FD MAG/WASHER  
 GPS, REF70  
 10/08/20, JFO



O.D.O.T. DISTRICT 2 SURVEY OFFICE (USE ONLY)

PERSONNEL \_\_\_\_\_ REFERENCE NO. 71 SHEET 20 OF 26  
 NOTES MOSER DATE 6/14/11 ROUTE SR 53  
 H.C. LUMBREZER WEATHER CLOUDY COUNTY SENECA  
 R.C. HARBAUGH TEMP. 70° TOWNSHIP PLEASANT  
 \_\_\_\_\_ SECTION 7  
 \_\_\_\_\_ T 3 N R 15 E

TYPE MONUMENT P.K. SHANK  
 ON SURFACE - ~~BELOW~~ ON  
 LEFT - Q PAV'T - RIGHT ON  
11.4' TO LT EDGE PAVEMENT  
 S.L.M. 930+78.96



GRID: NORTHING: 571089.761 EASTING: 1784803.743

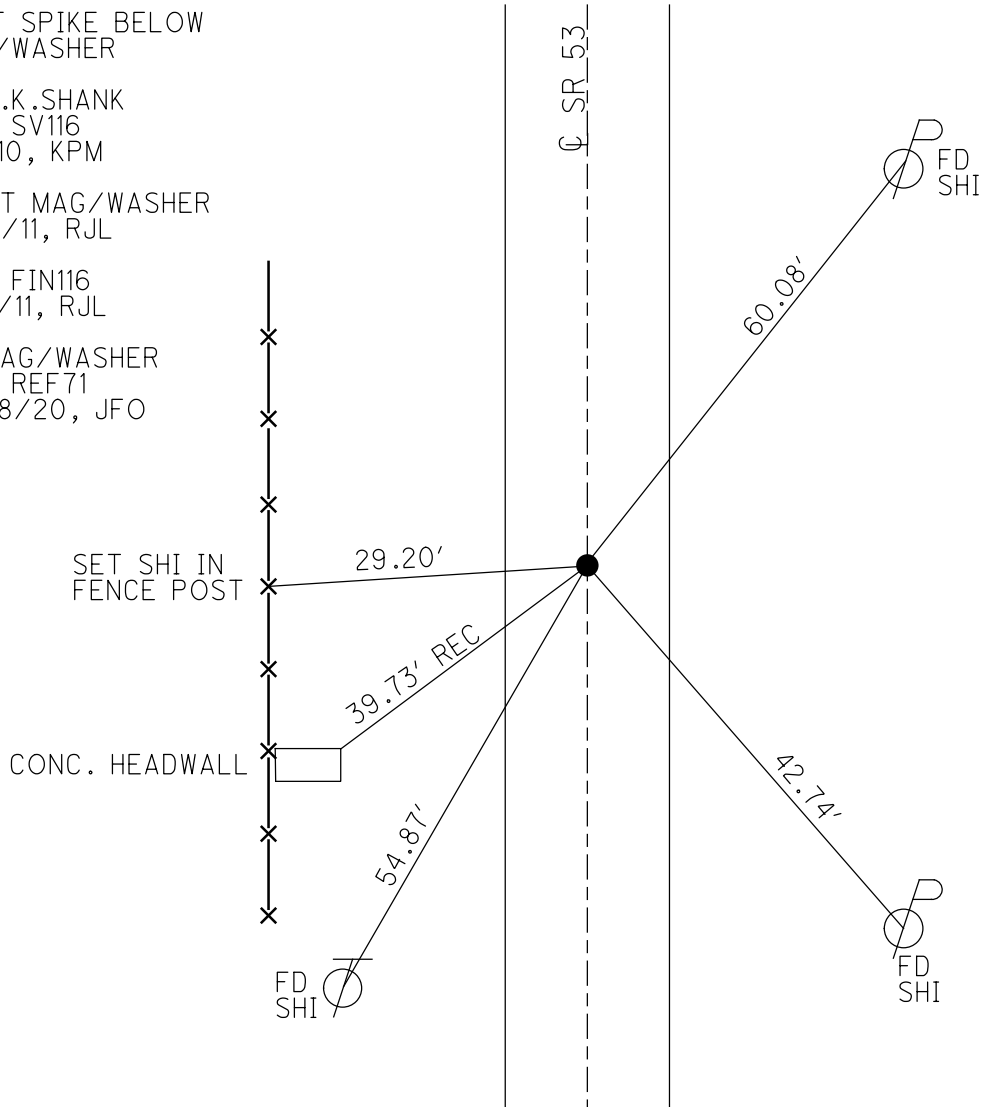
BOAT SPIKE BELOW  
 P.K./WASHER

FD P.K. SHANK  
 GPS, SV116  
 6/1/10, KPM

RESET MAG/WASHER  
 9/29/11, RJL

GPS, FIN116  
 10/4/11, RJL

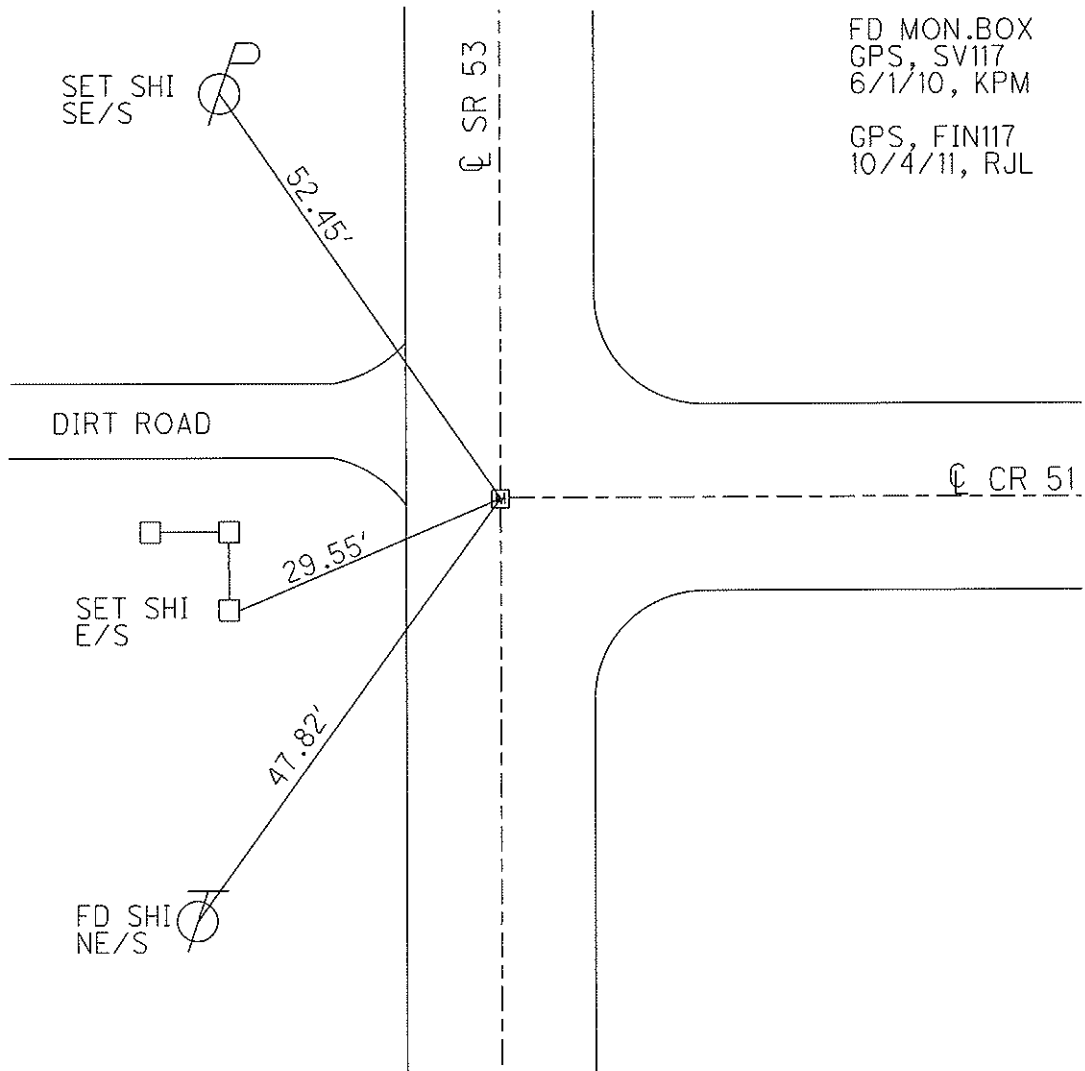
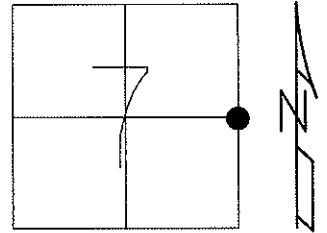
FD MAG/WASHER  
 GPS, REF71  
 10/08/20, JFO



O.D.O.T. DISTRICT 2 SURVEY OFFICE (USE ONLY)

PERSONNEL	REFERENCE NO. <u>71 A</u>	SHEET <u>21</u> OF <u>26</u>
NOTES <u>MOSER</u>	DATE <u>6/14/11</u>	ROUTE <u>SR 53</u>
H.C. <u>LUMBREZER</u>	WEATHER <u>CLOUDY</u>	COUNTY <u>SENECA</u>
R.C. <u>HARBAUGH</u>	TEMP. <u>70°</u>	TOWNSHIP <u>PLEASANT</u>
		SECTION <u>7</u>
		T <u>3</u> N R <u>15</u> E

TYPE MONUMENT MON.BOX  
 ON SURFACE - ~~BELOW~~ ON  
 LEFT - Q PAV'T - RIGHT ON  
12.0' TO LT EDGE PAVEMENT  
 S.L.M. 933+36.35  
 Grid: Northing: 571347.2208 Easting: 1784799.2531

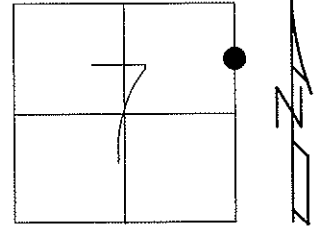


FD MON.BOX  
 GPS, SV117  
 6/1/10, KPM  
  
 GPS, FIN117  
 10/4/11, RJL

O.D.O.T. DISTRICT 2 SURVEY OFFICE (USE ONLY)

PERSONNEL \_\_\_\_\_ REFERENCE NO. 72 SHEET 22 OF 26  
 NOTES MOSE DATE 6/14/11 ROUTE SR 53  
 H.C. LUMBREZER WEATHER CLOUDY COUNTY SENECA  
 R.C. HARBAUGH TEMP. 70° TOWNSHIP PLEASANT  
 \_\_\_\_\_ SECTION 7  
 \_\_\_\_\_ T 3 N R 15 E

TYPE MONUMENT MAG NAIL  
~~ON SURFACE~~ - BELOW 3"  
 LEFT - Q PAV'T - RIGHT ON  
12.0' TO RT EDGE PAVEMENT  
 S.L.M. 950+52.74



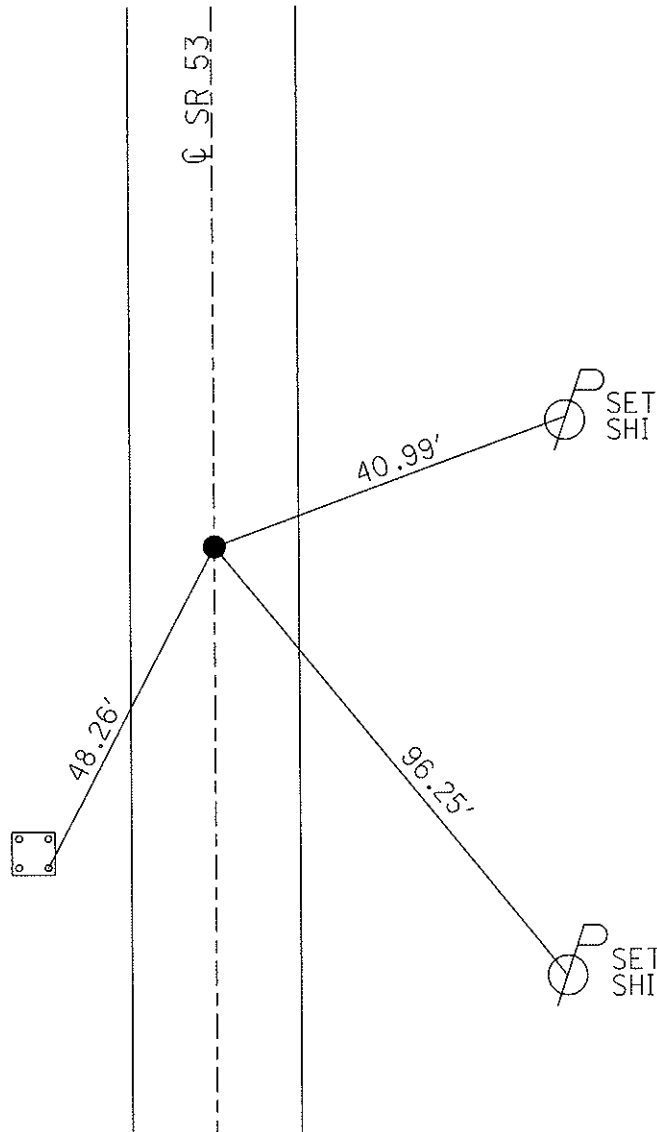
Grid: Northing: 573063.1199 Easting: 1784758.3234

FD MAG NAIL  
 DNF MON.BOX.  
 RR.GRADE HAS  
 BEEN REDONE  
 RECENTLY.

GPS, SV118  
 6/1/10, KPM

GPS, FIN118  
 10/4/11, RJL

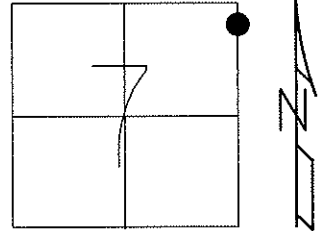
SET "+" ON  
 S.E.BOLT OF  
 R.R.X-ING GATE



O.D.O.T. DISTRICT 2 SURVEY OFFICE (USE ONLY)

PERSONNEL \_\_\_\_\_ REFERENCE NO. 73 SHEET 23 OF 26  
NOTES MOSE DATE 6/14/11 ROUTE SR 53  
H.C. LUMBREZER WEATHER CLOUDY COUNTY SENECA  
R.C. HARBAUGH TEMP. 70° TOWNSHIP PLEASANT  
SECTION 7  
T 3 N R 15 E

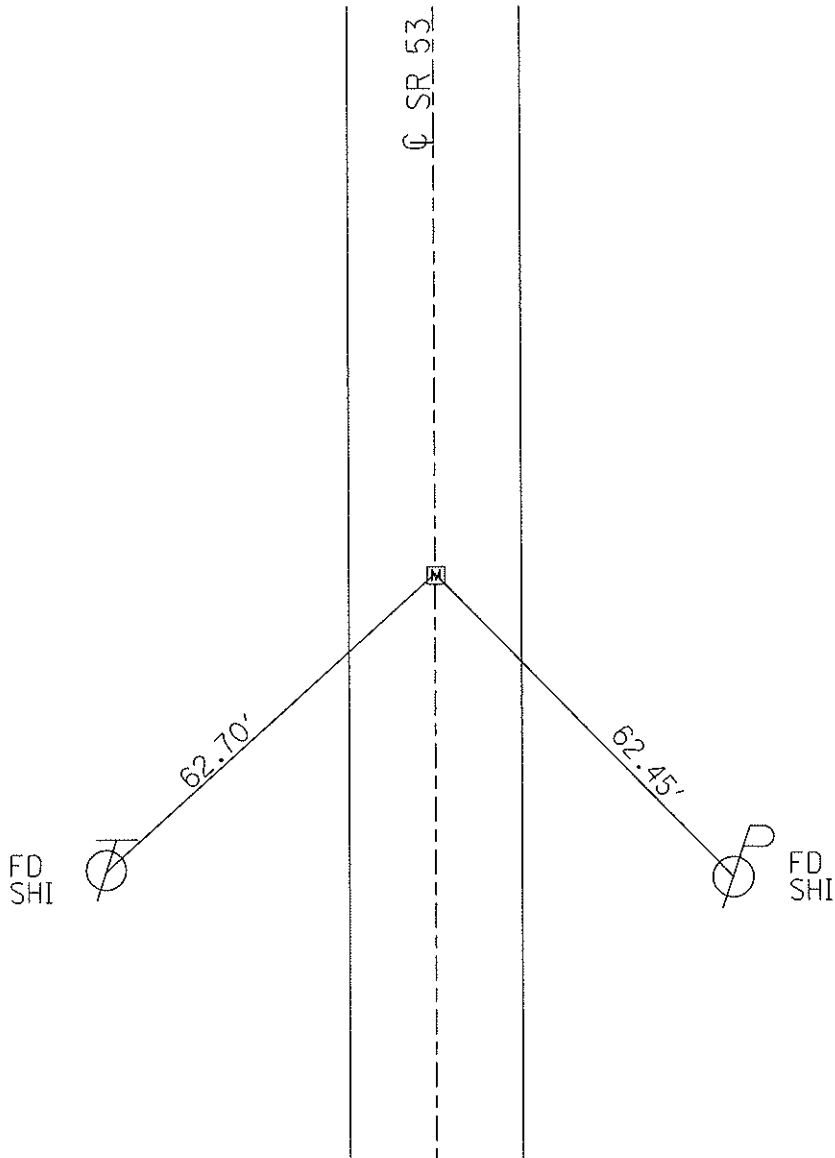
TYPE MONUMENT MON.BOX  
ON SURFACE - ~~BELOW~~ ON  
LEFT - ℄ PAV'T - RIGHT ON  
12.0' TO RT EDGE PAVEMENT  
S.L.M. 957+15.97



Grid: Northing: 573726.2840 Easting: 1784767.9579

FD MON.BOX  
GPS, SV119  
6/1/10, KPM

GPS, FIN119  
10/4/11, RJL



O.D.O.T. DISTRICT 2 SURVEY OFFICE (USE ONLY)

PERSONNEL

REFERENCE NO. 75

SHEET 24 OF 26

NOTES MOSE

DATE 6/14/11

ROUTE SR 53

H.C. LUMBREZER

WEATHER CLOUDY

COUNTY SENECA

R.C. HARBAUGH

TEMP. 70°

TOWNSHIP PLEASANT

SECTION 6

T 3 N R 15 E

TYPE MONUMENT MON.BOX

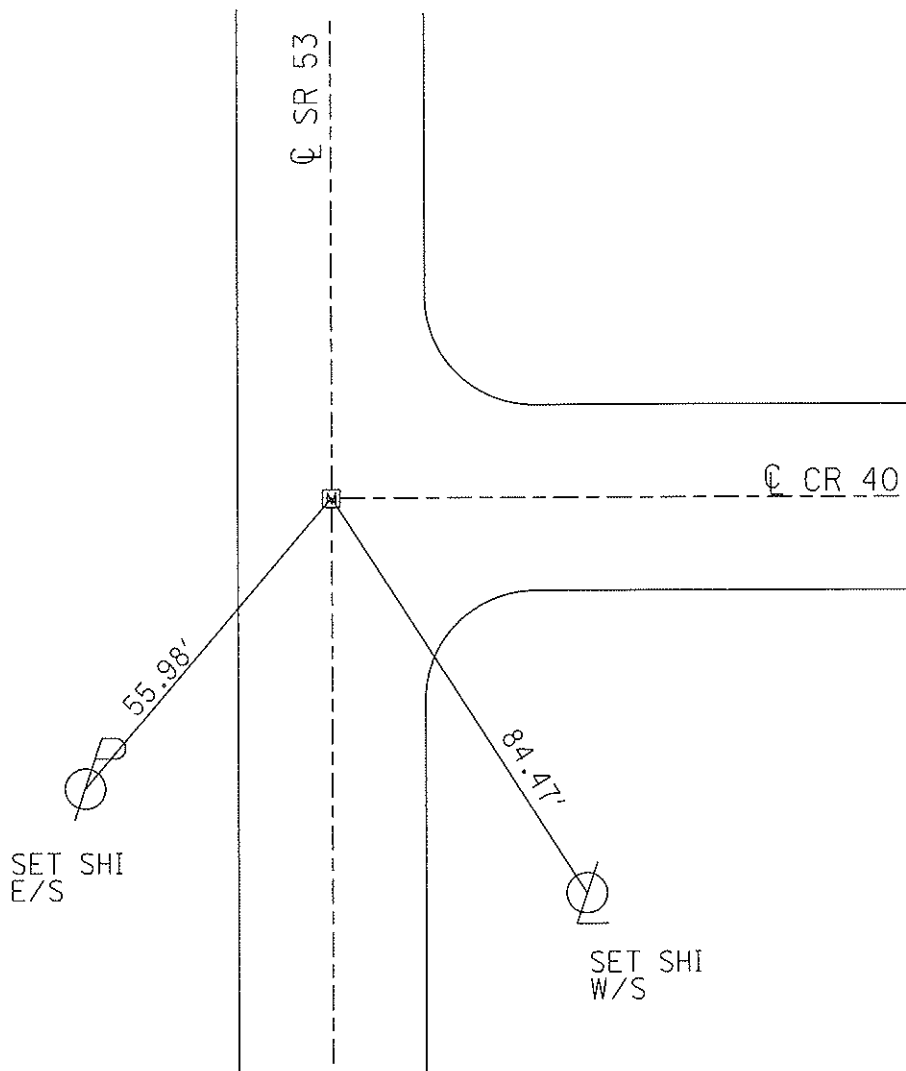
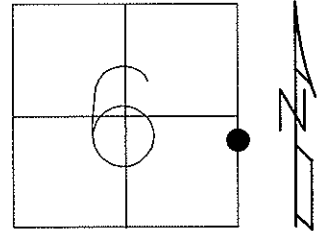
ON SURFACE - ~~BELOW~~ ON

~~LEFT~~ - Q PAV'T - RIGHT 0.9'

12.4' TO LT EDGE PAVEMENT

S.L.M. 978+22.93

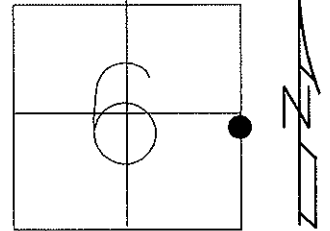
Grid: Northing: 575831.6725 Easting: 1784849.2123



O.D.O.T. DISTRICT 2 SURVEY OFFICE (USE ONLY)

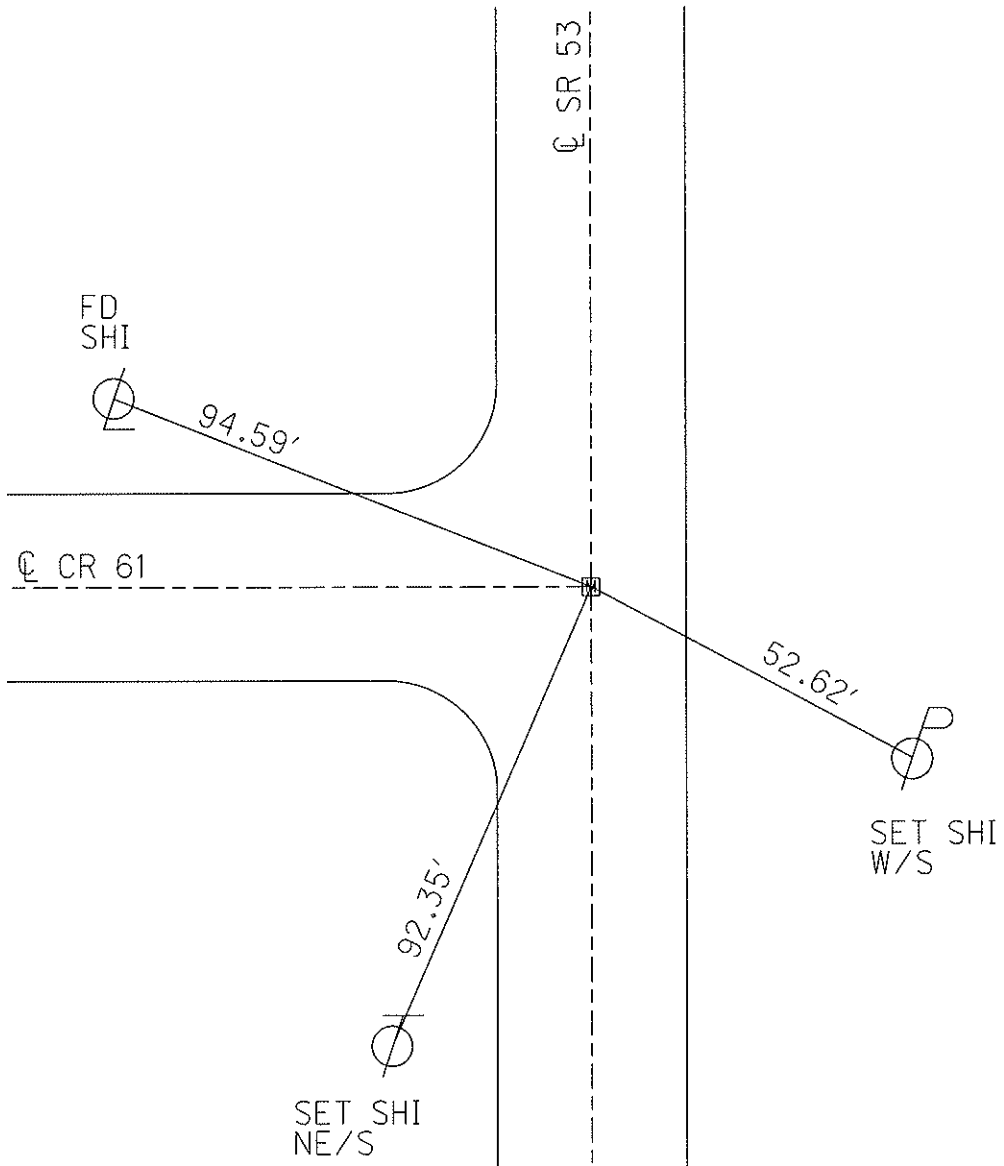
PERSONNEL	REFERENCE NO. <u>76</u>	SHEET <u>25</u> OF <u>26</u>
NOTES <u>MOSE</u>	DATE <u>6/14/11</u>	ROUTE <u>SR 53</u>
H.C. <u>LUMBREZER</u>	WEATHER <u>CLOUDY</u>	COUNTY <u>SENECA</u>
R.C. <u>HARBAUGH</u>	TEMP. <u>70°</u>	TOWNSHIP <u>PLEASANT</u>
		SECTION <u>6</u>
		T <u>3</u> N R <u>15</u> E

TYPE MONUMENT MON.BOX  
 ON SURFACE - ~~BELOW~~ ON  
 LEFT - CL PAV'T - RIGHT ON  
20.1' TO RT EDGE PAVEMENT  
 S.L.M. 986+33.12



Grid: Northing: 576641.6245 Easting: 1784868.8592

FD MON.BOX  
 GPS, SV121  
 6/1/10, KPM  
  
 GPS, FIN121  
 10/4/11, RJL



O.D.O.T. DISTRICT 2 SURVEY OFFICE (USE ONLY)

PERSONNEL

REFERENCE NO. 77

SHEET 26 OF 26

NOTES MOSE

DATE 6/14/11

ROUTE SR 53

H.C. LUMBREZER

WEATHER CLOUDY

COUNTY SENECA

R.C. HARBAUGH

TEMP. 70°

TOWNSHIP PLEASANT

SECTION 6

T 3 N R 15 E

TYPE MONUMENT MON.BOX

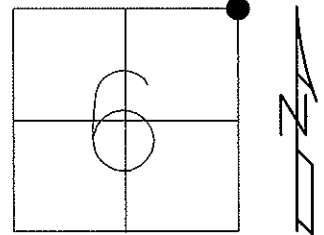
ON SURFACE - ~~BELOW~~ ON

~~LEFT~~ - C PAV'T - RIGHT 9.1'

2.0' RT TO RT EDGE PAVEMENT

S.L.M. 1015+34.25

Grid: Northing: 579541.5342 Easting: 1784953.1384



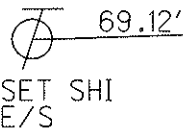
FD MON.BOX  
GPS, SV122  
6/1/10, KPM

GPS, FIN122  
10/4/11, RJL

C SR 53

Sandusky Co. Line

Seneca Co. Line



40.23'

