

O.D.O.T. DISTRICT 2 SURVEY OFFICE (USE ONLY)

PERSONNEL

REFERENCE NO. 50

SHEET 1 OF 5

NOTES NIESE

DATE 7/21/21

ROUTE SR 53

H.C. AUBLE

WEATHER CLOUDY

COUNTY SENECA

R.C. NIESE

TEMP. 68°

TOWNSHIP CLINTON

SECTION 19

DWG BY RHOADES

PID 95778

T 2 N R 15 E

TYPE MONUMENT MAG NAIL/WASHER

ON SURFACE - ~~BELOW~~ ON

OFFSET 0 PAVEMENT ON LT : RT

- TO - EDGE PAVEMENT

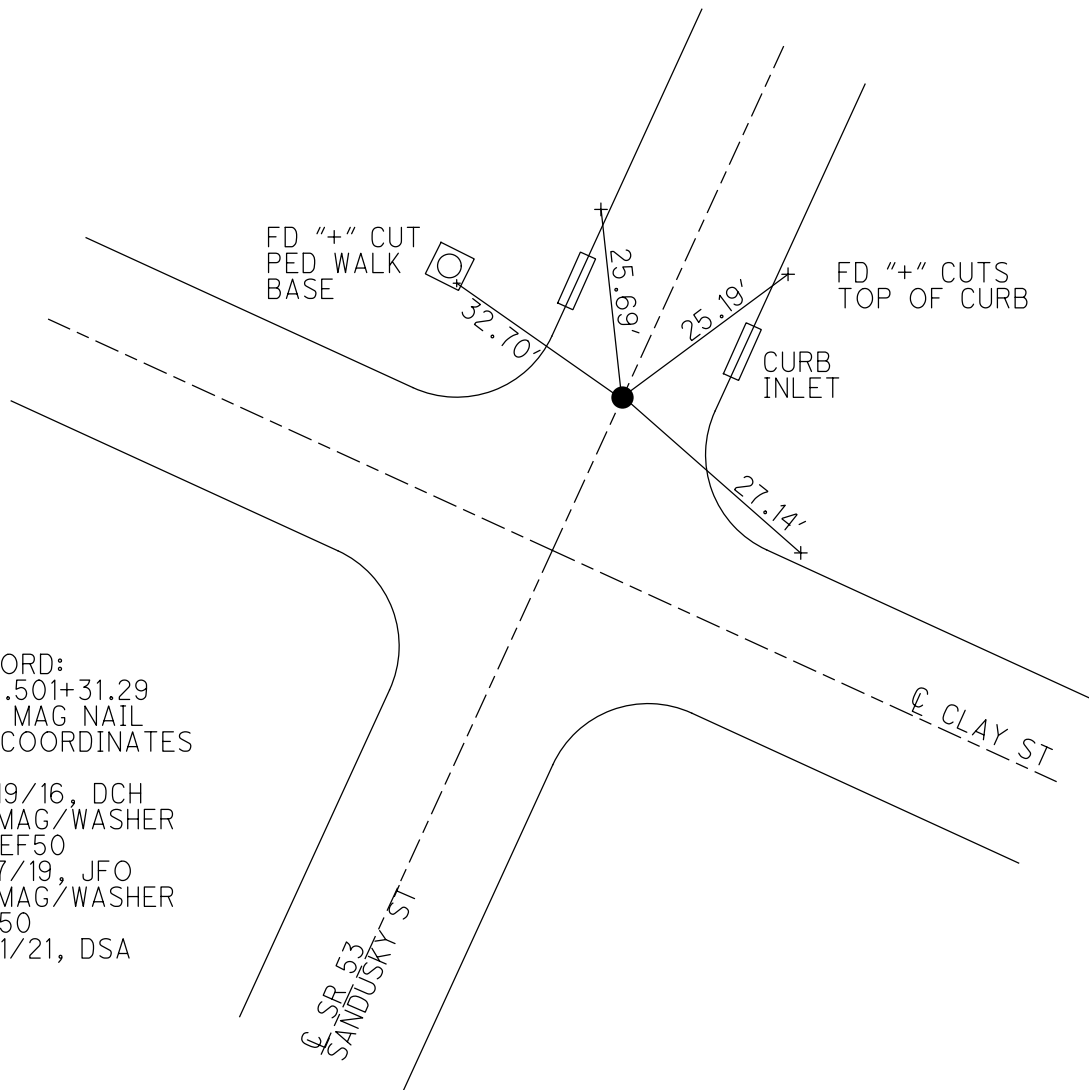
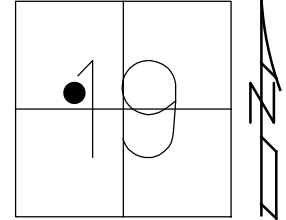
STATION: 501+31.39

HORZ. DATUM: NAD83 2011

GEOID: NAVD88 2012A

GRID: NORTHING: 529225.587

EASTING: 1779937.461



RECORD:
 STA. 501+31.29
 SET MAG NAIL
 W/ COORDINATES
 RN1
 10/19/16, DCH
 FD MAG/WASHER
 CKREF50
 4/17/19, JFO
 FD MAG/WASHER
 REF50
 7/21/21, DSA

O.D.O.T. DISTRICT 2 SURVEY OFFICE (USE ONLY)

PERSONNEL

REFERENCE NO. 50

SHEET 1 OF 5

NOTES LEU

DATE 10/19/16

ROUTE SR 53

H.C. HOMAN

WEATHER SUNNY

COUNTY SENECA

R.C. LEU

TEMP. 50°

TOWNSHIP CLINTON

SECTION 19

DWG BY RHOADES

PID 95268

T 2 N R 15 E

TYPE MONUMENT MAG NAIL

ON SURFACE - ~~BELOW~~ ON

OFFSET ☉ PAVEMENT ON LT : RT

- TO - EDGE PAVEMENT

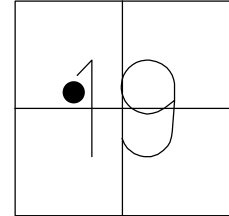
STATION: 501+31.39

HORZ. DATUM: _____

GEOID: _____

GRID: NORTHING: 529225.587

EASTING: 1779937.461



RECORD:
 STA. 501+31.29
 SET MAG NAIL
 W/ COORDINATES
 RN1
 10/19/16, DCH

