

O.D.O.T. DISTRICT 2 SURVEY OFFICE (USE ONLY)

PERSONNEL

REFERENCE NO. 53

SHEET 4 OF 5

NOTES MICKALAK

DATE 7/30/80

ROUTE SR 53

H.C. STONE

WEATHER WARM

COUNTY SENECA

R.C. CURTIS

TEMP. 76°

TOWNSHIP CLINTON

NEUSER

SECTION 18

DWG BY RHOADES PID _____

T 2 N R 15 E

TYPE MONUMENT P.K.NAIL

ON SURFACE - ~~BELOW~~ ON _____

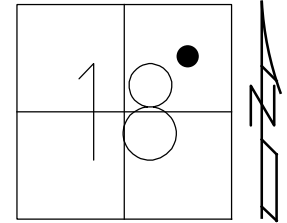
OFFSET ☉ PAVEMENT ON _____ LT : RT

17.3' TO RT EDGE PAVEMENT

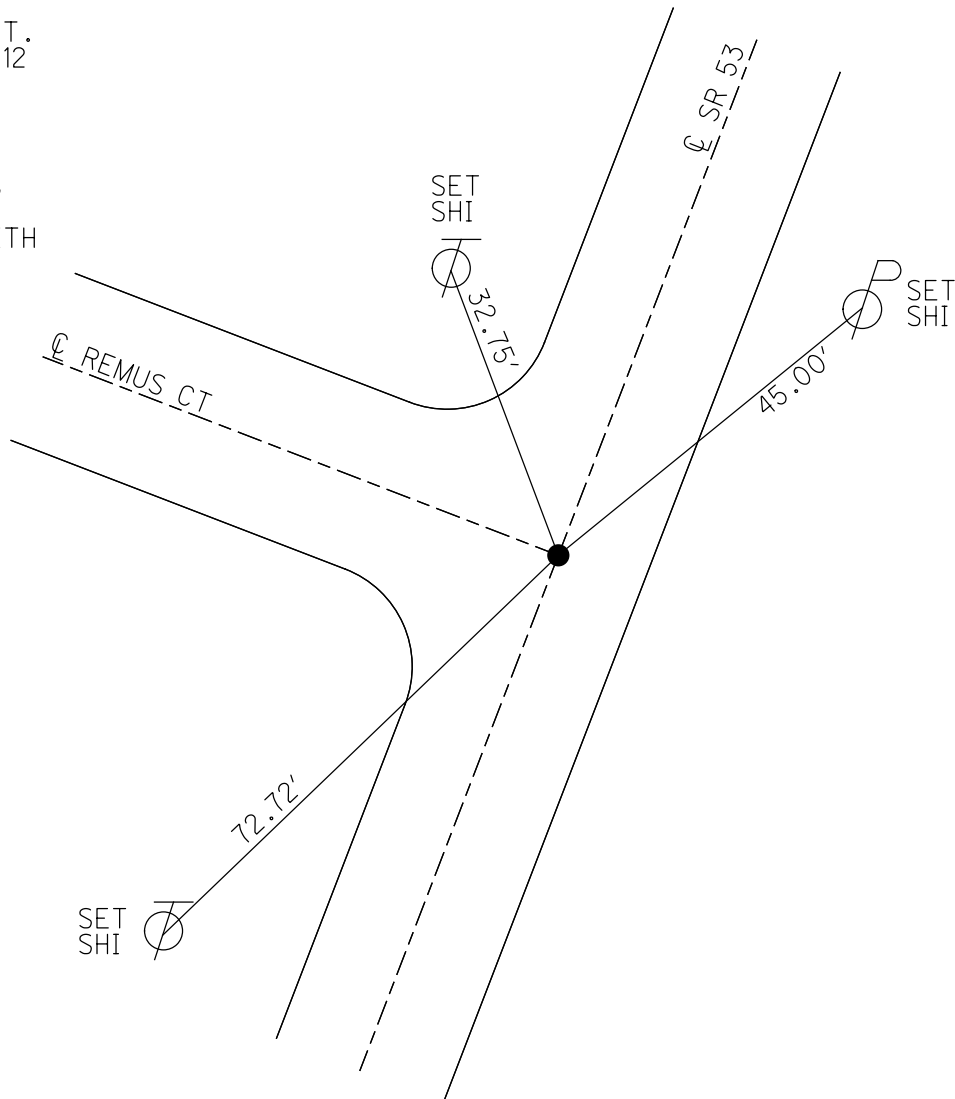
STATION: 574+63.12

HORZ.DATUM: _____ GEOID: _____

GRID: NORTHING: _____ EASTING: _____



RECORD: P.O.T.
 STA. 574+63.12
 $\Delta = 0^\circ 03' \text{ LT}$
 FD P.K.NAIL
 1/6/64
 3/20/79
 7/30/80, IRS
 SET P.K.NAIL
 8/26/80, SMITH



Q.D.O.T. DISTRICT 2 SURVEY OFFICE

Sht. ___ of ___

County Seneca S.R. 53

Date 30 July 80

Township Clinton

Weather Warm

Section Tiffin City Limits

Temp. 76°


T_N, R_E

Personnel I. Stone

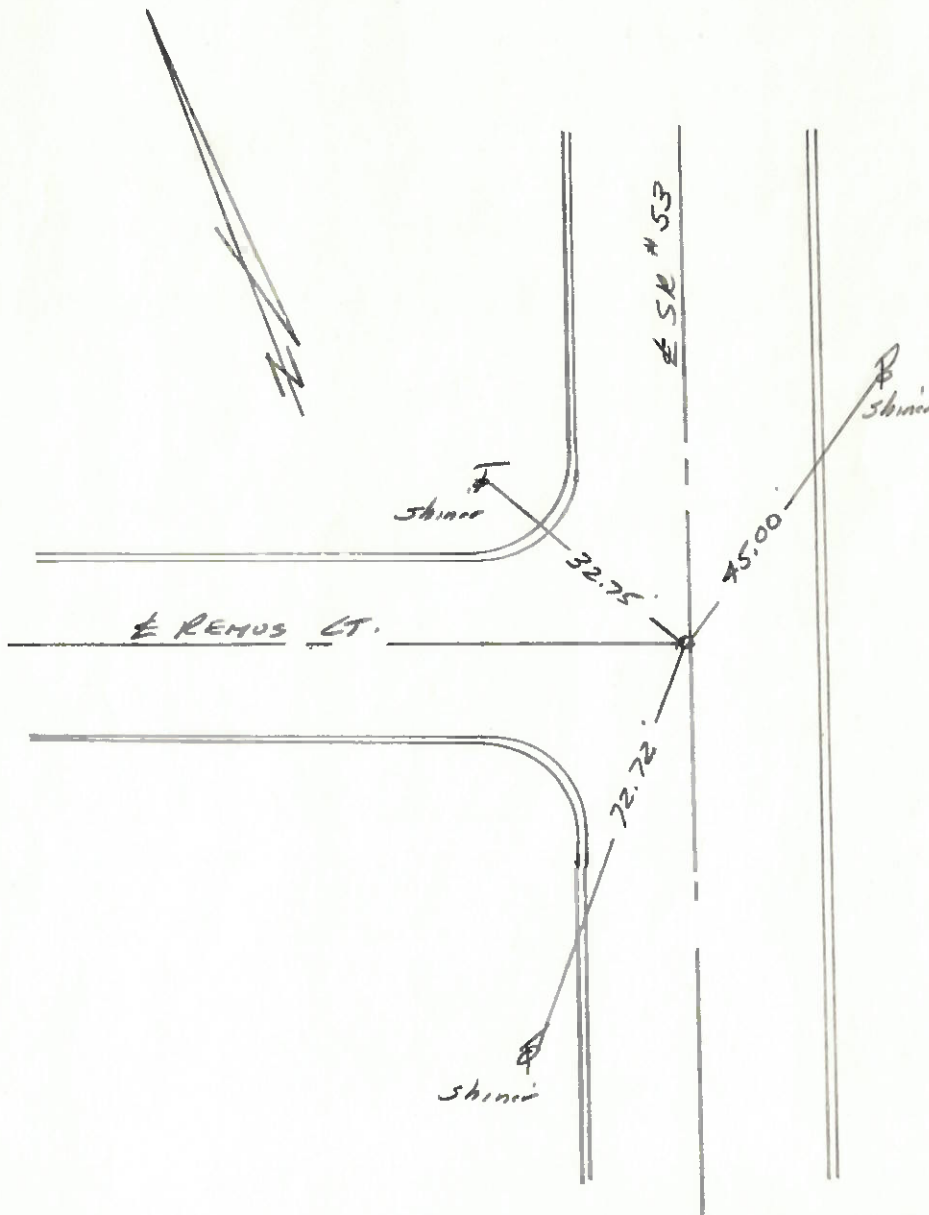
R. Michalak

D. Goodis

P. Neuser



Ref. No. 53



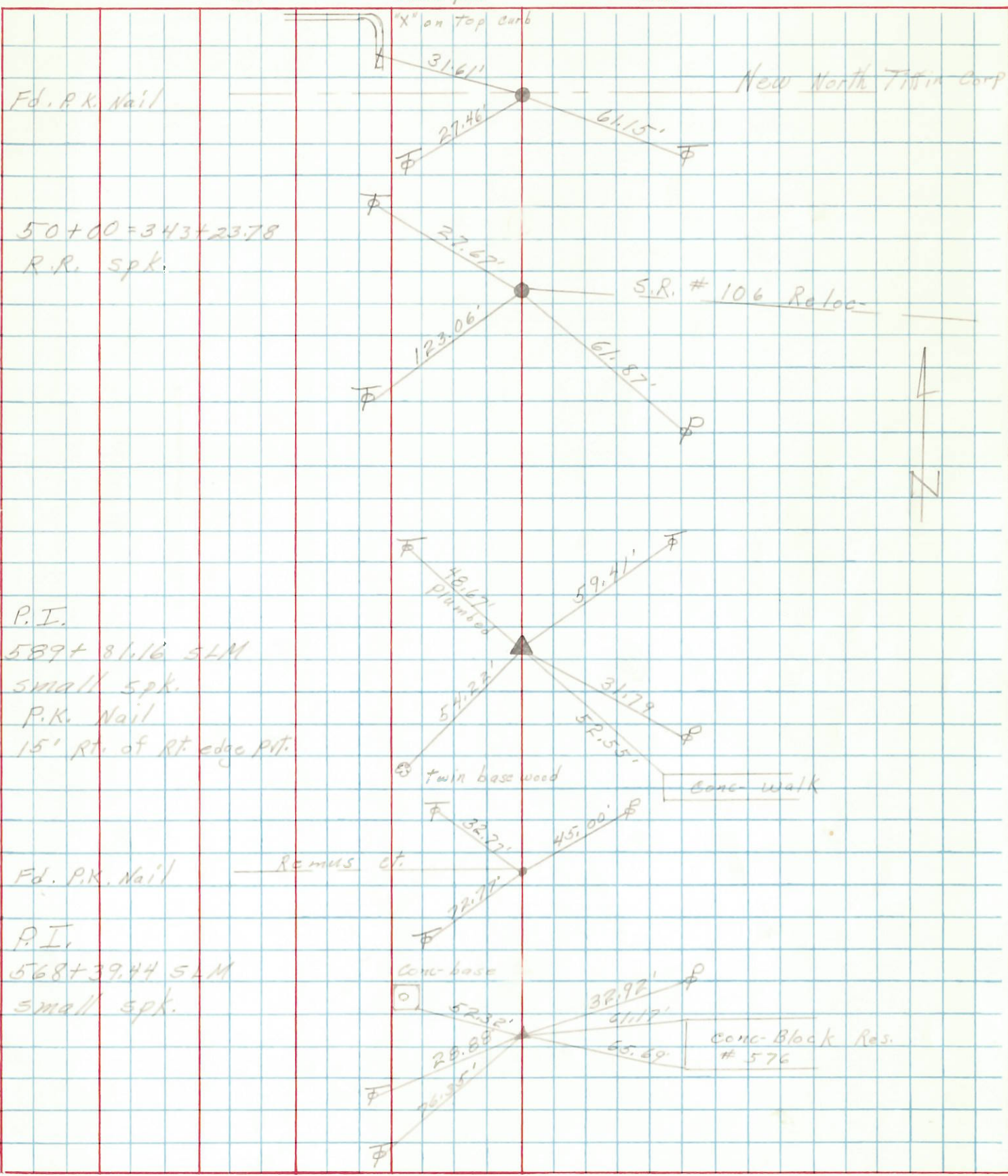
Fd. PK Nail to Surface
 5741 63.12 = P.O.T.
 17.3' to E. edge put.

SET P.K.
 8-26-80
 SMITH

PERSONNEL TITLE PERSONNEL TITLE
 Schneider _____
 Mosser _____
 Barbour _____

COUNTY Seneca DATE 2-20-79
 S. R. 53 WEATHER Fair
 SEC. 7, 8 and 17, 18 TEMP. 45°

DESCRIPTION Tiffin to sandusky Co. Line JOB NO. _____



PERSONNEL	TITLE	PERSONNEL	TITLE	COUNTY	DATE	WEATHER
E. Krabill				SEYECG	1-6-64	
Kawalecki				S. R. 5-3		
Gayman						

DESCRIPTION	LEFT	CENTER LINE	RIGHT	SEC.	TEMP.	JOB NO.
Tiffin North to Sandusky Line						

Sta 536+448

50
51 A

Intersection of SR. 53 and Washington St
Man box with stone

Sta 546+89.70

51
51 B

Intersection of Second Ave and SR. 53
Man box with stone

Sta 568+39.44

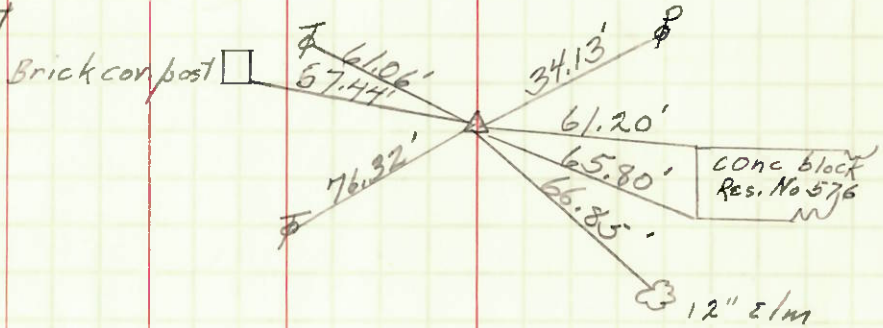
$\Delta = 0^{\circ} - 03' - 00''$ LT

P.K. Nail

Sta. 0+00
old Plan Sta.

52

Brick corner post



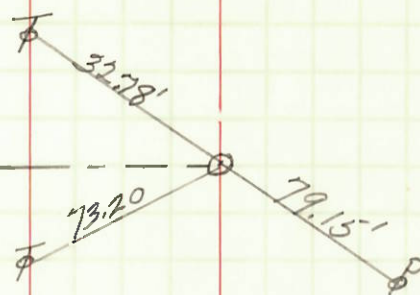
53

Sta 574+63.12

$\Delta = 0^{\circ} - 00' - 00''$

P.K. nail

Remus St



54

Sta 581+65.50

$\Delta = 0^{\circ} - 00' - 00''$

P.K. nail

