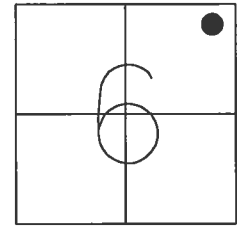


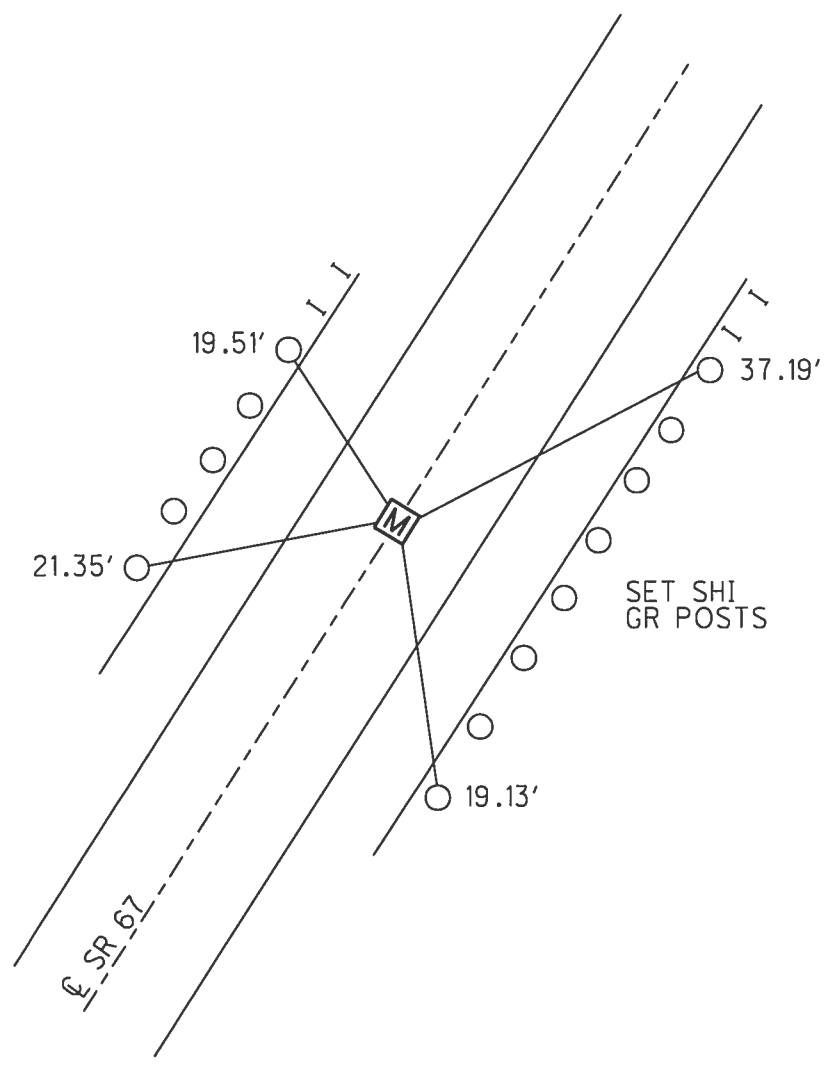
O.D.O.T. DISTRICT 2 SURVEY OFFICE (USE ONLY)

PERSONNEL _____ REFERENCE NO. 18 SHEET 12 OF 25
 NOTES ROUSOS DATE 5/30/02 ROUTE SR 67
 H.C. HOMAN WEATHER CLOUDY COUNTY SENECA
 R.C. MICHALAK TEMP. 68° TOWNSHIP BLOOM
 _____ SECTION 6
 _____ T 1 N R 16 E

TYPE MONUMENT MONBOX
 ON SURFACE - ~~BELOW~~ ON _____
 LEFT - ☉ PAV'T - RIGHT ON
 _____ TO _____ EDGE PAVEMENT
 S.L.M. 378+89.23
 Grid: Northing: 514658.217 Easting: 1814583.130



RECORD:
 STA. 379+67
 FD MONBOX
 MEAS. TO CTR BOX
 5/30/02, DCH
 FD MONBOX
 W/ 1" IPIN
 REF18
 2/5/16, JFO



O.D.O.T. DISTRICT 2 SURVEY OFFICE

PERSONNEL

REFERENCE NO. 60

SHEET 8 OF 18

NOTES ROUSOS

H.C. HOMAN

R.C. MICHALAK

DATE 5/30/02

WEATHER CLOUDY

TEMP. 68°

ROUTE 67

COUNTY SENECA

TOWNSHIP _____

SECTION _____

T _____ R _____

TYPE MONUMENT MON. BOX

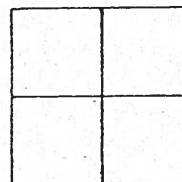
ON SURFACE - ~~BELOW~~ _____

~~LEFT~~ - & PAV'T. - ~~RIGHT~~ _____

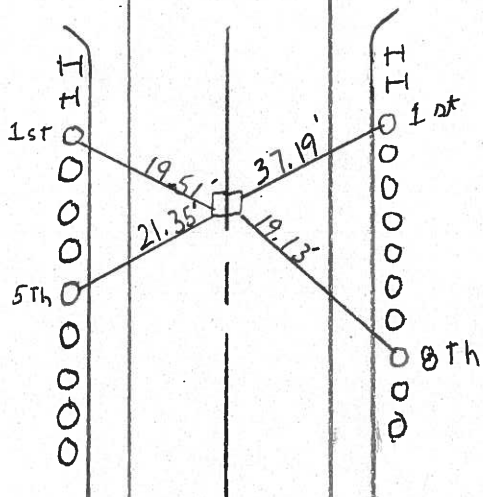
_____ TO _____ EDGE PAVEMENT

S.L.M. 379+67

18



MEASURED TO
CENTER OF BOX



Point SR 67