

STATE OF OHIO DEPARTMENT OF TRANSPORTATION

SEN-100-7.95

CLINTON TOWNSHIP SENECA COUNTY

OHIO	
SEN - 100 - 7.95	FHWA REGION 5
BRM - 4B03 (1)	FEDERAL PROJECT

STATE JOB NO. 022800

R/W ONLY | SEN - 100 - 7.95

ACQUIRING AGENCY : OHIO DEPARTMENT OF TRANSPORTATION

1989 SPECIFICATIONS

The standard specifications of the State of Ohio, Department of Transportation, including changes and supplemental specifications listed in the proposal shall govern this improvement.

I hereby approve these plans and declare that the making of this improvement will require the closing to traffic of the highway except as noted on sheet 3, and that detours will be provided as indicated on the plans.

Approved _____
Date _____ Assistant Deputy Director of Real Estate Administration

Approved _____
Date _____ District Deputy Director of Transportation

Approved _____
Date _____ Engineer, Bureau of Bridges and Structural Design

Approved _____
Date _____ Chief Engineer, Planning and Design

Approved _____
Date _____ Director, Department of Transportation

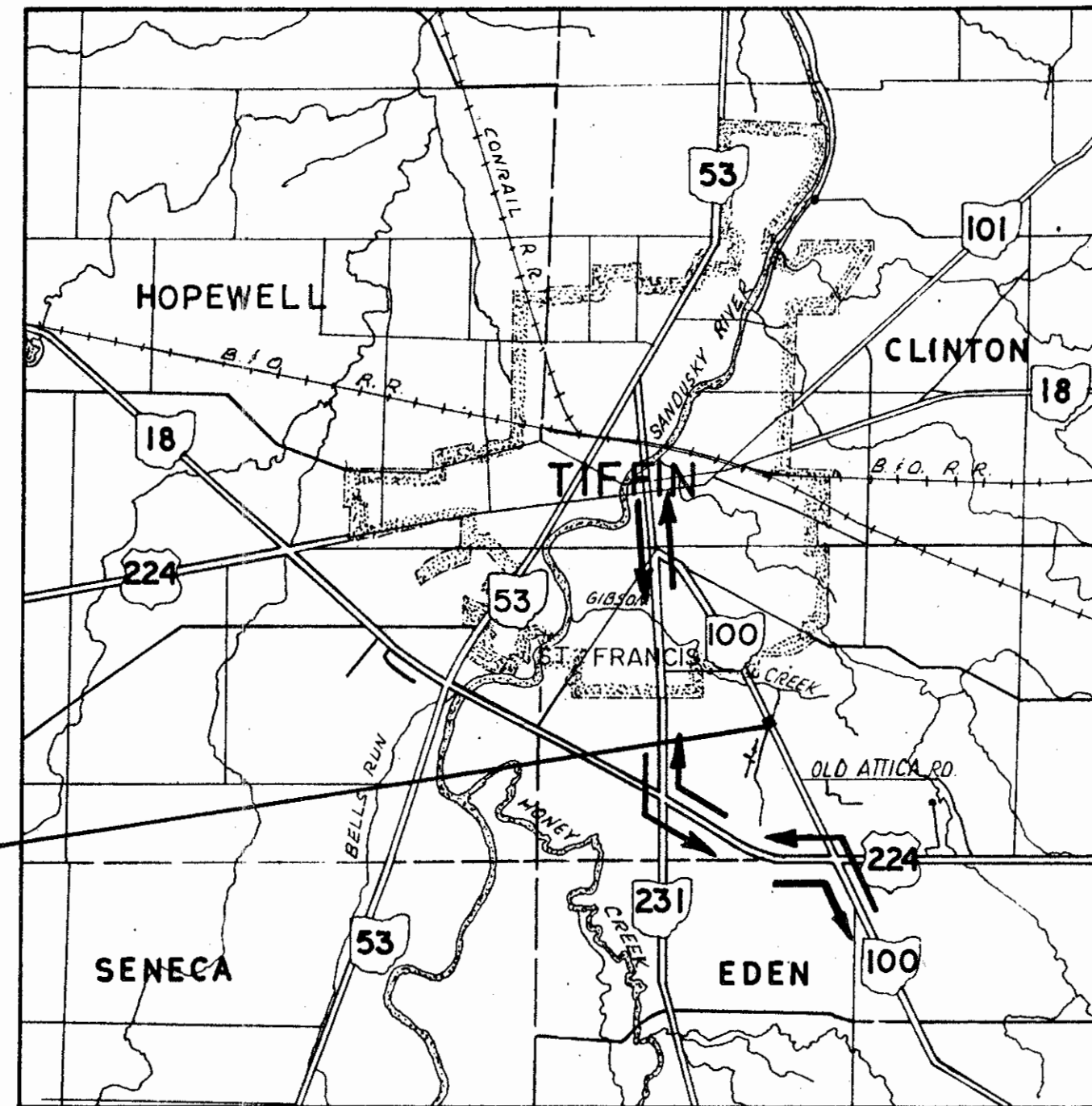
CONVENTIONAL SIGNS

County Line	-----	Limited Access (only)	-----	LA
Township Line	-----	Right of Way (only)	-----	RW
Section Line	-----	Limited Access & Right of Way	-----	LA&RW
Corporation Line	----- or -----	Existing Right of Way	-----	
Fence Line (existing)	-x-x- (proposed) -x-x-	Property Line	----- (in existing fence) -x-x-	
Center Line	-----	Railroad	-----	
Trees	⊙, Stumps	Guardrail (existing)	----- (proposed) -----	
Utility Poles: Telephone	⊙, Power	Water Line	-----	W
	⊙, Light	Gas Line	-----	G
	⊙	Sanitary	-----	San
	⊙	Storm	-----	S
	⊙	Electrical	-----	E
	⊙	Telephone	-----	T

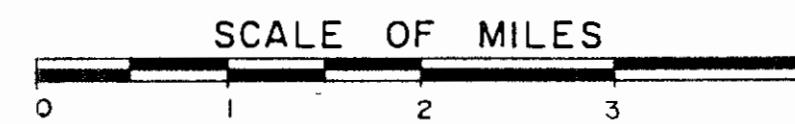
INDEX OF SHEETS

Title Sheet
Property Map/Summary of Additional Right-of-Way
Combined Right-of-Way Plan/Alignment and Profile (See Plan Sht. 9 of 19)

PROJECT SITE
BEGIN PROJECT STA. 420+00
END PROJECT STA. 420+80



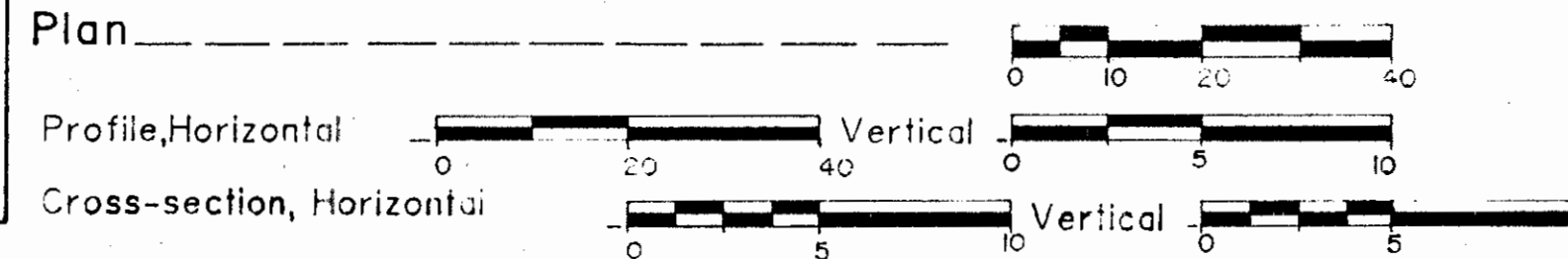
LOCATION MAP



UNDERGROUND UTILITIES
2 WORKING DAYS BEFORE YOU DIG
Call --- 800-362-2764 (Toll free)
OHIO UTILITIES PROTECTION SERVICE
NON-MEMBERS MUST BE CALLED DIRECTLY

Portion to be improved _____
State and Federal Roads _____
Other Roads _____
Detour _____

SCALES



MCDONNELL PROUDFOOT & ASSOCIATES inc.
consulting engineers
5660 HEATHERDOWNS BLVD.
TOLEDO, OHIO 43614

DEPARTMENT OF TRANSPORTATION
FEDERAL HIGHWAY ADMINISTRATION
APPROVED:

DIVISION ADMINISTRATOR DATE

RC100
#5
G-81

TOTAL NUMBER OF OWNERSHIPS
 TOTAL TAKES
 OWNERSHIPS WITH STRUCTURES INVOLVED
 OWNERSHIP WITH "P" ITEMS

SENeca COUNTY	OHIO
SEN-100-7.95	FHWA REGION 5
STATE PROJECT	022800

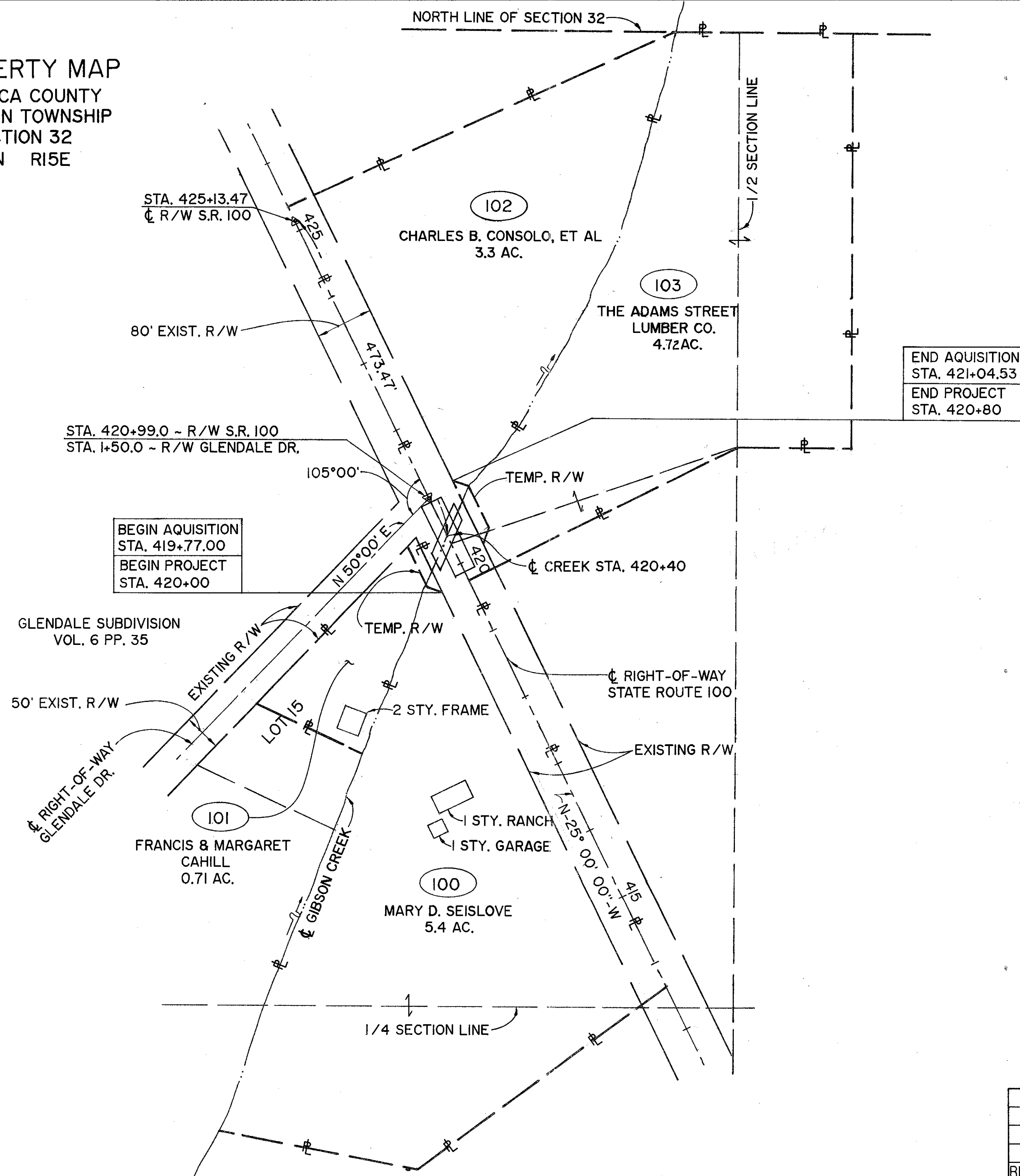
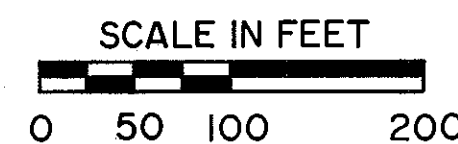
19
19
19

SUMMARY OF ADDITIONAL RIGHT-OF-WAY

(TO BE ACQUIRED BY OHIO DEPARTMENT OF TRANSPORTATION)

PARCEL	OWNER	SHEET NO.	OWNER'S RECORD		RECORD AREA	TOTAL P.R.O.	GROSS TAKE	P.R.O. IN TAKE	NET TAKE	STRUCTURE	NET RESIDUE		TYPE FUND	REMARKS AND PERSONALTY	AS ACQUIRED	
			BOOK	PAGE							LEFT	RIGHT			BOOK	PAGE
100T	MARY DOLORES SEISLOVE	9	345	398	5.4 AC.		0.005 AC.		0.005 AC.					CHANNEL WORK		
101T	FRANCES H. & MARGARET F. CAHILL	9	380	1014	0.71 AC.		0.021 AC.		0.021 AC.					CHANNEL WORK		
102T	CHARLES B. CONSOLO, ET AL	9	416	375-675	3.3 AC.		0.005 AC.		0.005 AC.					CHANNEL WORK		
103T	THE ADAMS STREET LUMBER CO.	9	305	178	4.72 AC.		0.022 AC.		0.022 AC.					CHANNEL WORK		

PROPERTY MAP
 SENECA COUNTY
 CLINTON TOWNSHIP
 SECTION 32
 T2N R15E



TYPE	NAME & ADDRESS
NATURAL GAS (UNDERGROUND, DISTRIBUTION & SERVICE LINE)	COLUMBIA GAS OF OHIO, INC. 1800 BROAD AVE. P.O. BOX 1063 FINDLAY, OHIO 45839 (419) 422-3565
ELECTRIC (AERIAL, DISTRIBUTION & SERVICE LINE)	OHIO POWER COMPANY 301 CLEVELAND AVE. SW P.O. BOX 24400 CANTON, OHIO 44701 (216) 456-8173
TELEPHONE (UNDERGROUND DISTRIBUTION)	OHIO BELL TELEPHONE CO. 121 HURON ST., RM. 213 TOLEDO, OHIO 43624 (419) 245-7304
CABLE TELEVISION AERIAL, DISTRIBUTION & SERVICE LINE	CONTINENTAL CABLEVISION 119 N. MAIN ST. FOSTORIA, OHIO 44830 (419) 447-6885

THE LOCATIONS OF THE UNDERGROUND UTILITIES ON THESE PLANS ARE AS OBTAINED FROM THE OWNERS OF THE UTILITIES AS REQUIRED BY SECTION 153.64 O.R.C.

END ACQUISITION
 STA. 421+04.53
 END PROJECT
 STA. 420+80

BEGIN ACQUISITION
 STA. 419+77.00
 BEGIN PROJECT
 STA. 420+00

PLAN COMPLETION DATE 8-30-90.

REVISION	DATE	DESCRIPTION
2	3-28-91	CHANGED NAMES PAR. 100+101 ADDED PAGE #166 100
1	10-29-90	CHANGED VOL. PAR. PAR. NO. 100T-102T-103T

MCDONNELL
 PROUDFOOT & ASSOCIATES INC.
 ENGINEERS PLANNERS SURVEYORS