

O.D.O.T. DISTRICT 2 SURVEY OFFICE (USE ONLY)

PERSONNEL

REFERENCE NO. 1

SHEET 1 OF 27

NOTES SCHNEIDER
 H.C. BARBOUR
 R.C. REDDING

DATE 7/29/69
 WEATHER CLOUDY/RAIN
 TEMP. 70°

ROUTE SR 101
 COUNTY SENECA
 TOWNSHIP CLINTON
 SECTION 20

DWG BY MILLER PID 102817

T 2 N R 15 E

TYPE MONUMENT R.R.SPIKE

~~ON SURFACE~~ - BELOW 4"

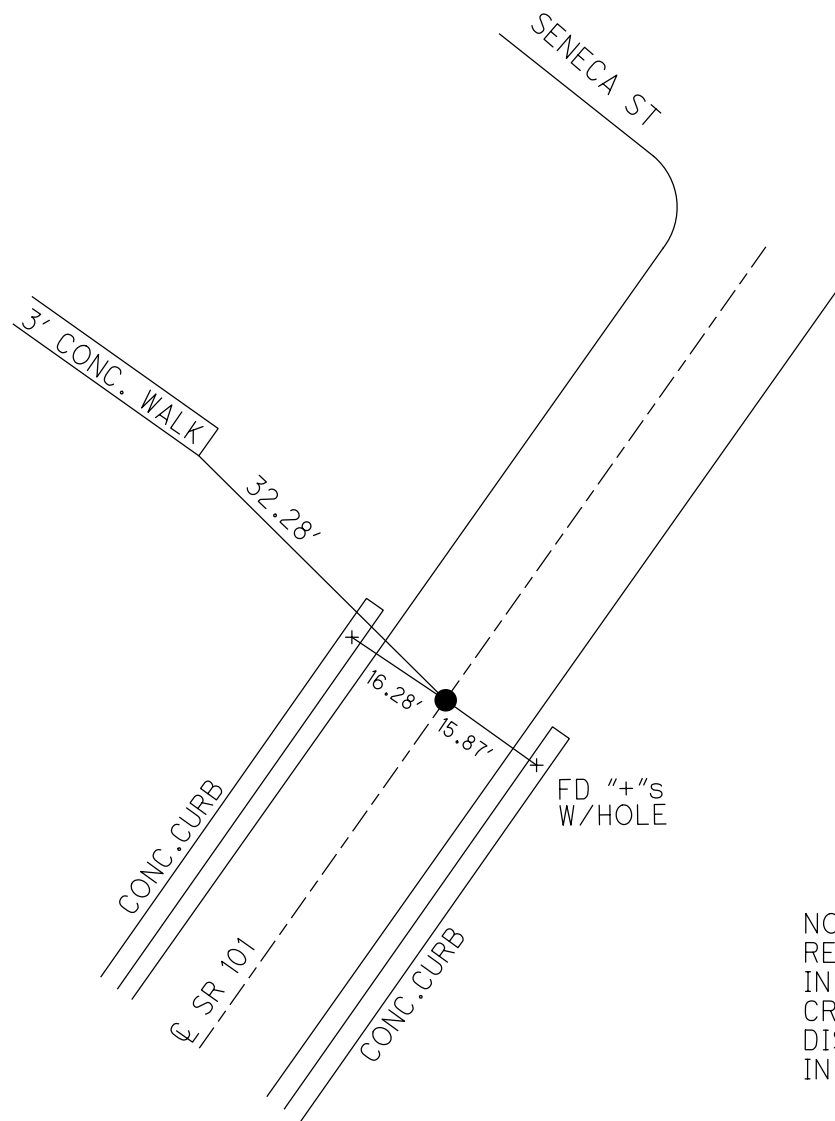
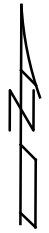
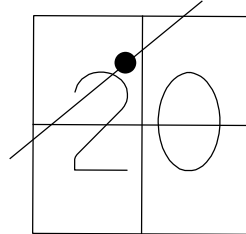
OFFSET ϕ PAVEMENT ON ~~LT:RT~~

16.28' TO LT EDGE PAVEMENT

STATION: 81+30.5

HORZ.DATUM: _____ GEOID: _____

GRID: NORTHING: _____ EASTING: _____



RECORD: P.I.
 FD R.R.SPIKE IN
 BRICK PAVM'T
 $\Delta = 0^\circ 00'$
 STA. 43+90.3
 7/29/69
 DNF
 10-11-16, JFO

NOTE:
 RECORD WITNESS HOLES
 IN SIDE OF CURBS, AND
 CROSSES ON TOP.
 DISTANCES ARE FROM HOLES
 IN CURBS, 1936 PLANS.

O.D.O.T. DISTRICT 2 SURVEY OFFICE (USE ONLY)

PERSONNEL

REFERENCE NO. 2

SHEET 2 OF 27

NOTES HOMAN

DATE 6/23/08

ROUTE SR 101

H.C. ROUSOS

WEATHER SUNNY

COUNTY SENECA

R.C. HOMAN

TEMP. 65°

TOWNSHIP CLINTON

DWG BY MILLER

PID 102817

SECTION 20

T 2 N R 15 E

TYPE MONUMENT MAG/WASHER

~~ON SURFACE~~ - BELOW 2"

OFFSET Q PAVEMENT 2.3' LT : ~~RT~~

7.3' TO LT EDGE PAVEMENT

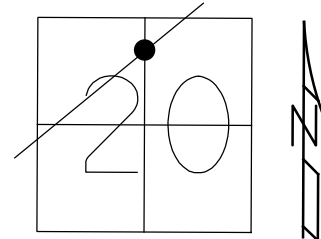
STATION: 85+53

HORZ. DATUM: NAD83 2011

GEOID: 2012A NAVD88

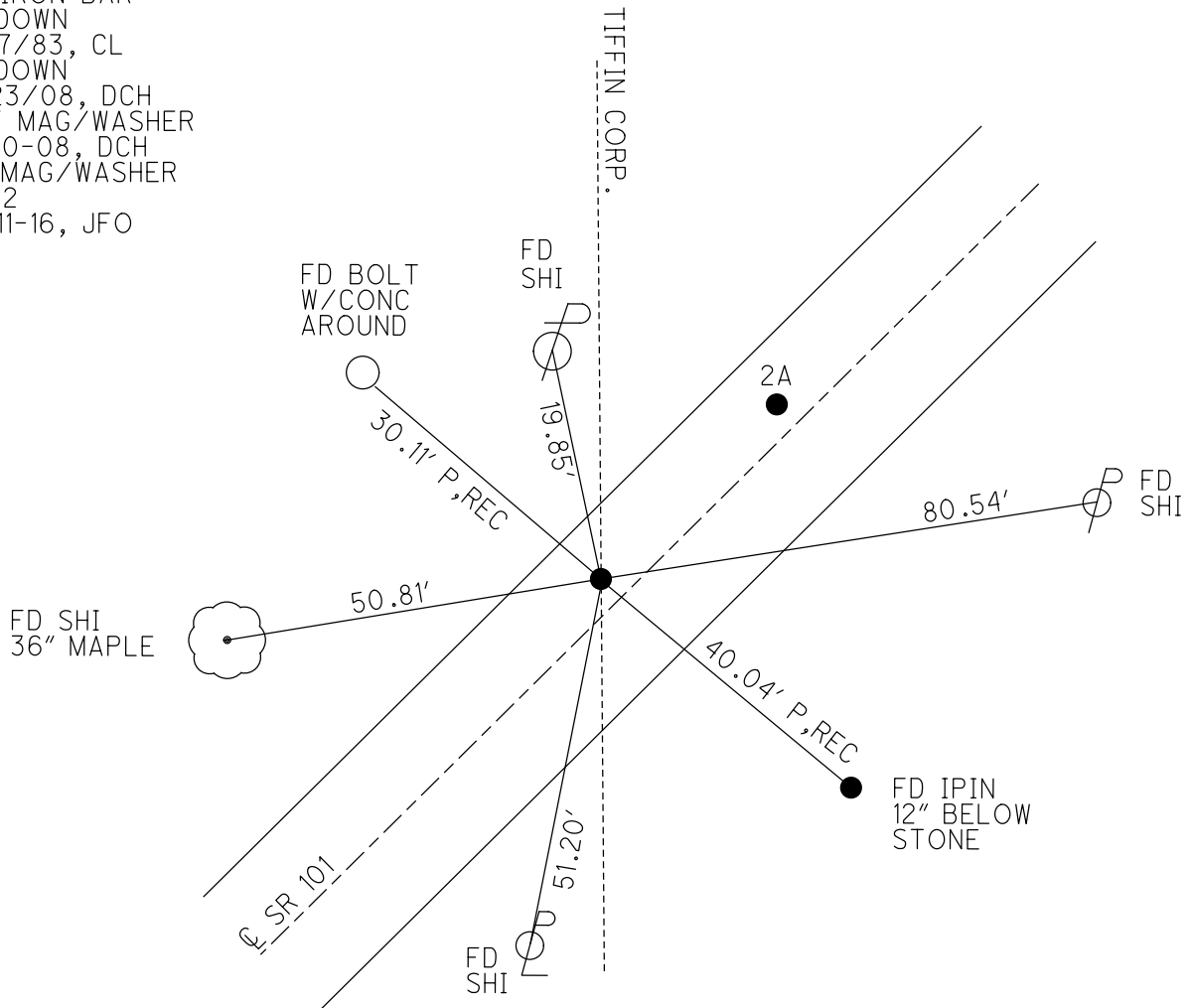
GRID: NORTHING: 531178.113

EASTING: 1786738.205



RECORD:
 1925 PLAN STA. 0+00
 FD IRON BAR
 4" DOWN
 2/17/83, CL
 2" DOWN
 6/23/08, DCH
 SET MAG/WASHER
 9-30-08, DCH
 FD MAG/WASHER
 REF2
 10-11-16, JFO

DIST. 2-2A= 16.52'



O.D.O.T. DISTRICT 2 SURVEY OFFICE (USE ONLY)

PERSONNEL	REFERENCE NO. <u>2 A</u>	SHEET <u>3</u> OF <u>27</u>
NOTES <u>RHOADES</u>	DATE <u>3/15/18</u>	ROUTE <u>SR 101</u>
H.C. <u>O'DONNELL</u>	WEATHER <u>SUNNY</u>	COUNTY <u>SENECA</u>
R.C. <u>SEAMAN</u>	TEMP. <u>32°</u>	TOWNSHIP <u>CLINTON</u>
		SECTION <u>20</u>
DWG BY <u>MILLER</u>	PID <u>102817</u>	T <u>2</u> N R <u>15</u> E

TYPE MONUMENT MAG/WASHER

ON SURFACE - ~~BELOW~~ ON

OFFSET 2.3' LT : ~~RT~~

7.3' TO LT EDGE PAVEMENT

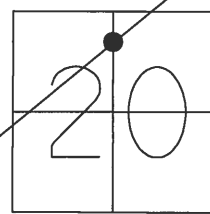
STATION: 85+69.53

HORZ. DATUM: NAD83 2011

GEOID: 2012A NAVD88

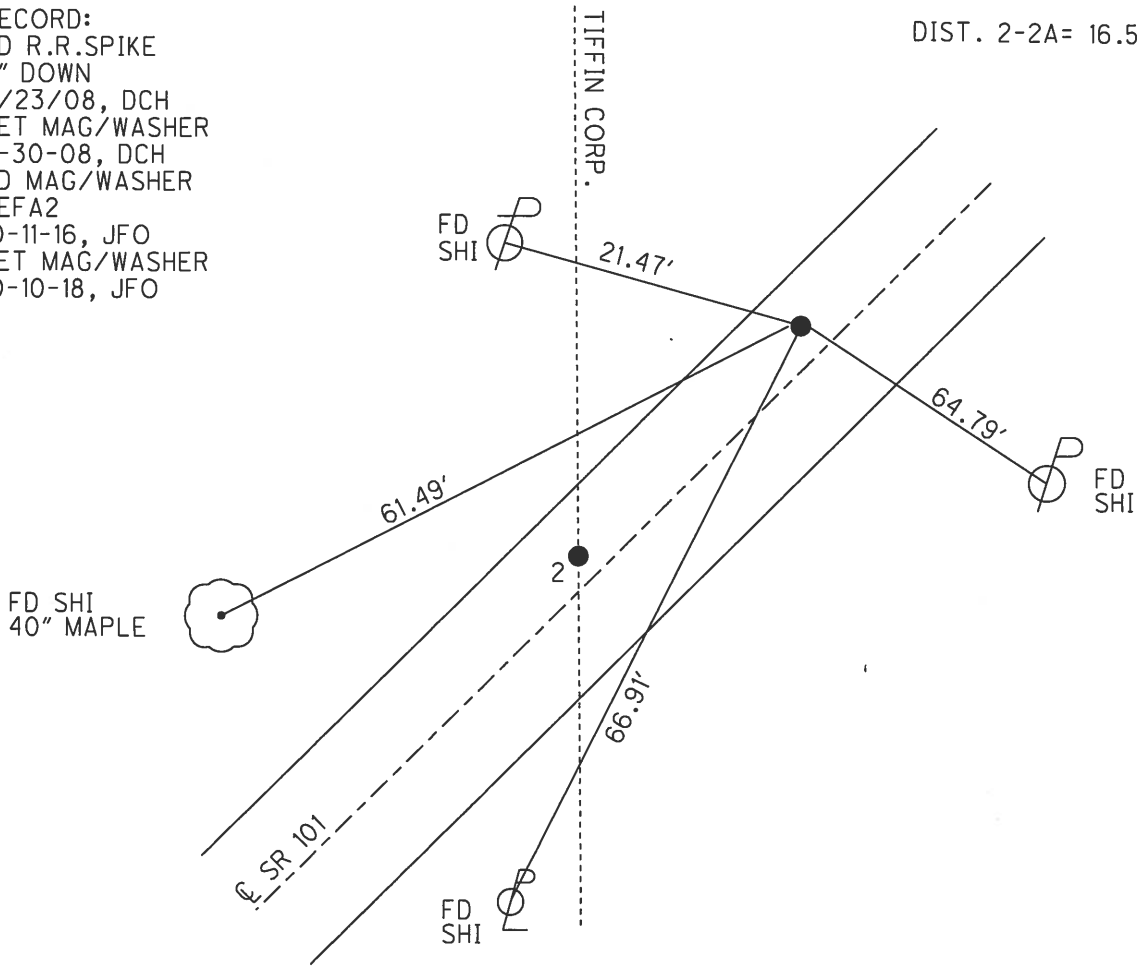
GRID: NORTHING: 531189.526

EASTING: 1786750.311



RECORD:
 FD R.R. SPIKE
 3" DOWN
 6/23/08, DCH
 SET MAG/WASHER
 9-30-08, DCH
 FD MAG/WASHER
 REFA2
 10-11-16, JFO
 SET MAG/WASHER
 10-10-18, JFO

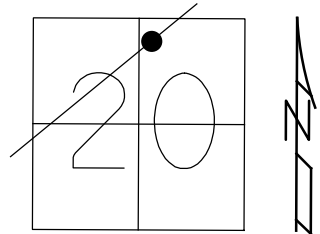
DIST. 2-2A= 16.52'



O.D.O.T. DISTRICT 2 SURVEY OFFICE (USE ONLY)

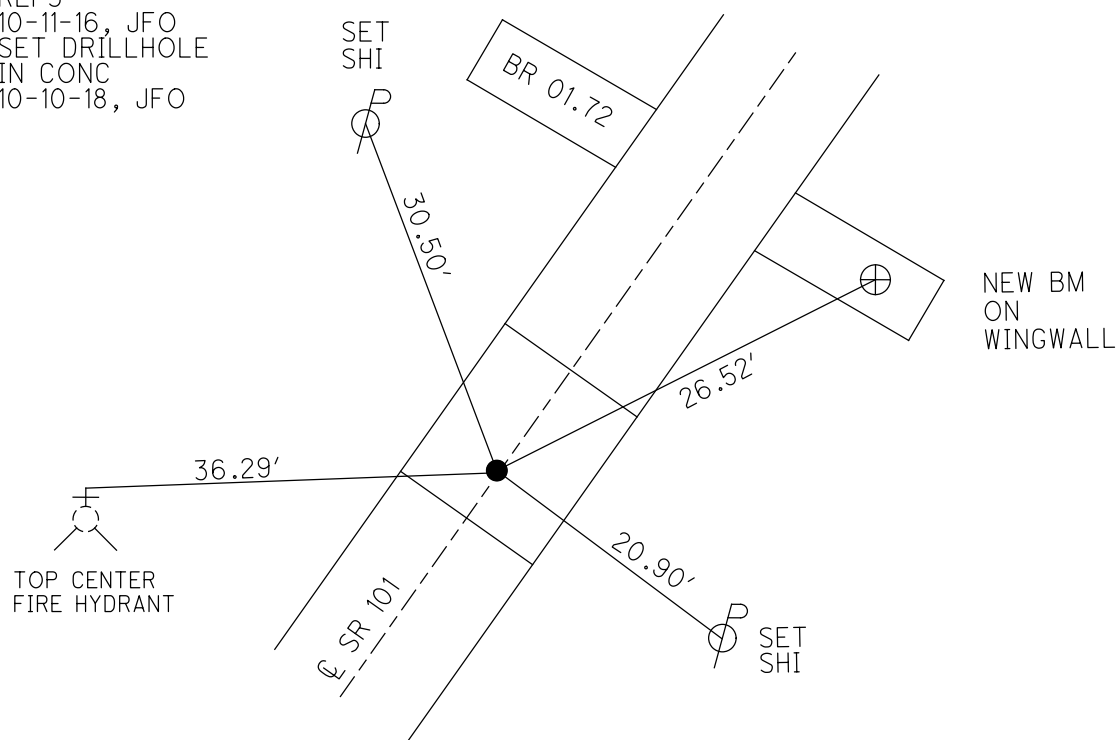
PERSONNEL _____ REFERENCE NO. 3 SHEET 4 OF 27
 NOTES RHOADES DATE 3/15/18 ROUTE SR 101
 H.C. O'DONNELL WEATHER SUNNY COUNTY SENECA
 R.C. SEAMAN TEMP. 32° TOWNSHIP CLINTON
 DWG BY MILLER PID 102817 SECTION 20
 T 2 N R 15 E

TYPE MONUMENT HOLE IN CONC APPROACH SLAB
 ON SURFACE - ~~BELOW~~ _____ ON _____
 OFFSET ☐ PAVEMENT _____ ON _____ ~~LT~~ : ~~RT~~
10.2' TO RT EDGE PAVEMENT
 STATION: 89+22.4



HORZ. DATUM: NAD83 2011 GEOID: 2012A NAVD88
 GRID: NORTHING: 531424.567 EASTING: 1787013.443

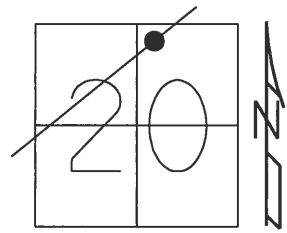
RECORD :
 1925 PLAN
 STA. 3+53.6
 FD IPIN ON ☐ R/W
 14" BELOW
 7-29-69
 SET MAG/WASHER
 9-30-08, DCH
 FD HOLE IN CONC
 REF3
 10-11-16, JFO
 SET DRILLHOLE
 IN CONC
 10-10-18, JFO



O.D.O.T. DISTRICT 2 SURVEY OFFICE (USE ONLY)

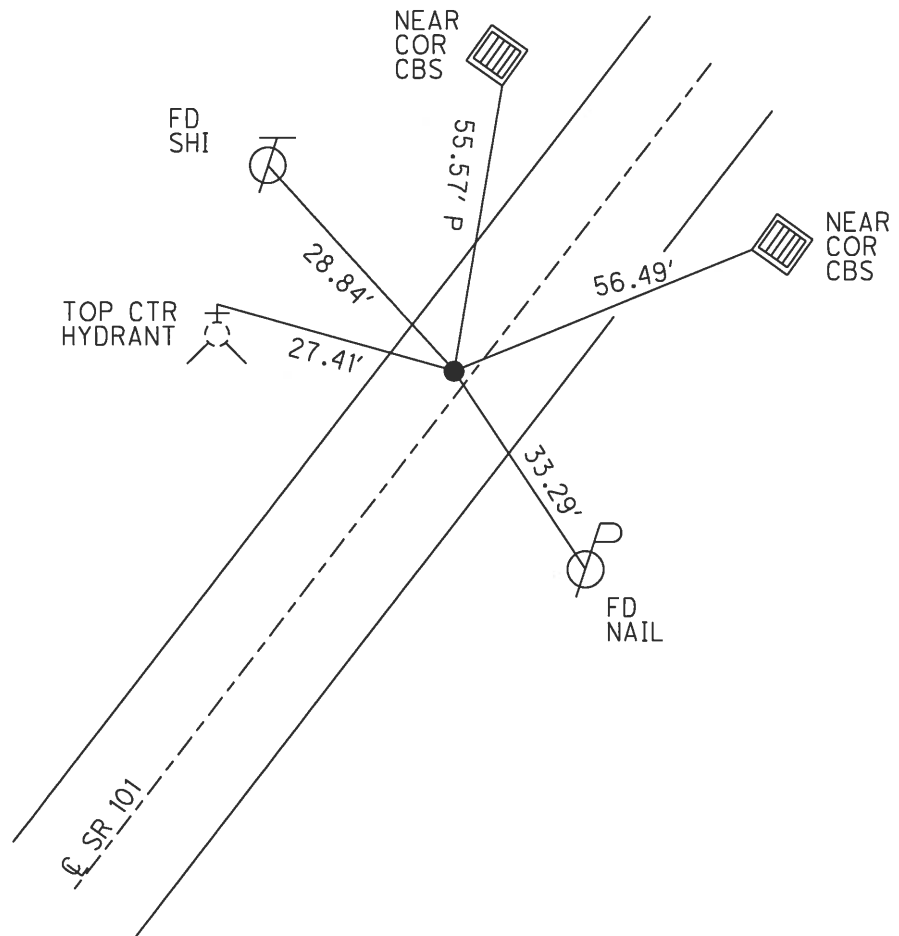
PERSONNEL _____ REFERENCE NO. 4 SHEET 5 OF 27
 NOTES RHOADES DATE 3/15/18 ROUTE SR 101
 H.C. O'DONNELL WEATHER SUNNY COUNTY SENECA
 R.C. SEAMAN TEMP. 32° TOWNSHIP CLINTON
 DWG BY JAMES PID 102817 SECTION 20
 T 2 N R 20 E

TYPE MONUMENT _____ MAG/WASHER
 ON SURFACE - ~~BELOW~~ ON _____
 OFFSET \odot PAVEMENT 1.5' LT : ~~RT~~
10.2' TO RT EDGE PAVEMENT
 STATION: 95+18.3



HORZ. DATUM: NAD83 2011 GEOID: 2012A NAVD88
 GRID: NORTHING: 531855.530 EASTING: 1787494.627

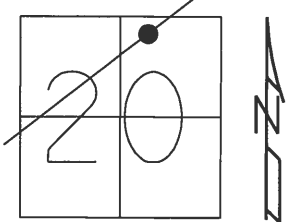
RECORD:
 1925 PLAN
 STA. 10+00
 FD IPIN
 2" DOWN
 3-4-70
 FD P.K./WASHER
 6/23/08, DCH
 FD MAG/WASHER
 REF 4
 10-11-16, JFO
 SET MAG/WASHER
 10-10-18, JFO



O.D.O.T. DISTRICT 2 SURVEY OFFICE (USE ONLY)

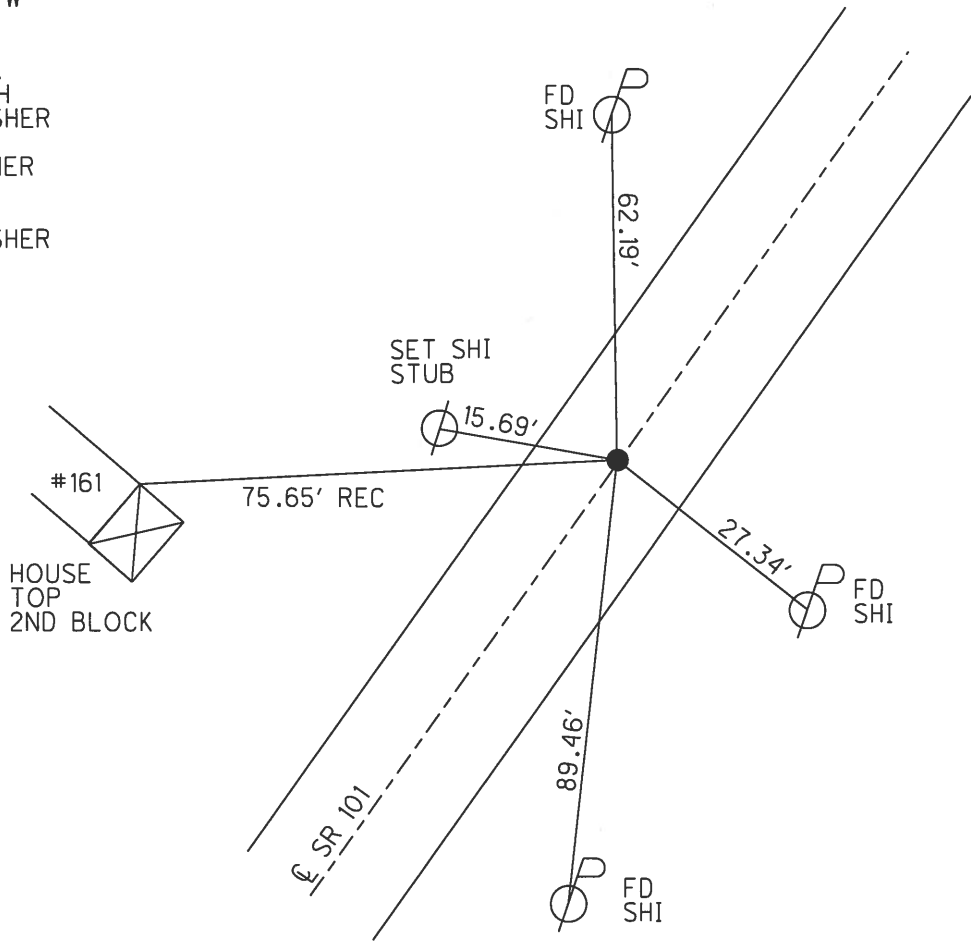
PERSONNEL _____ REFERENCE NO. 5 SHEET 6 OF 27
 NOTES RHOADES DATE 3/15/18 ROUTE SR 101
 H.C. O'DONNELL WEATHER SUNNY COUNTY SENECA
 R.C. SEAMAN TEMP. 32° TOWNSHIP CLINTON
 SECTION 20
 DWG BY MILLER PID 102817 T 2 N R 15 E

TYPE MONUMENT MAG/WASHER
 ON SURFACE - ~~BELOW~~ ON _____
 OFFSET Q PAVEMENT 0.5' LT : ~~RT~~
10.3' TO RT EDGE PAVEMENT
 STATION: 101+68.46



HORIZ.DATUM: NAD83 2011 GEOID: 2012A NAVD88
 GRID: NORTHING: 532256.078 EASTING: 1787941.538

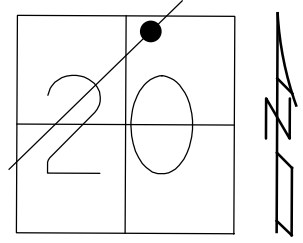
RECORD:
 STA. 16+00
 IPIN ON Q R/W
 3" BELOW
 3-4-70
 FD P.K.SHANK
 6/23/08, DCH
 SET MAG/WASHER
 10-1-08, DCH
 FD MAG/WASHER
 REF5
 10-11-16, JFO
 SET MAG/WASHER
 10-10-18, JFO



O.D.O.T. DISTRICT 2 SURVEY OFFICE (USE ONLY)

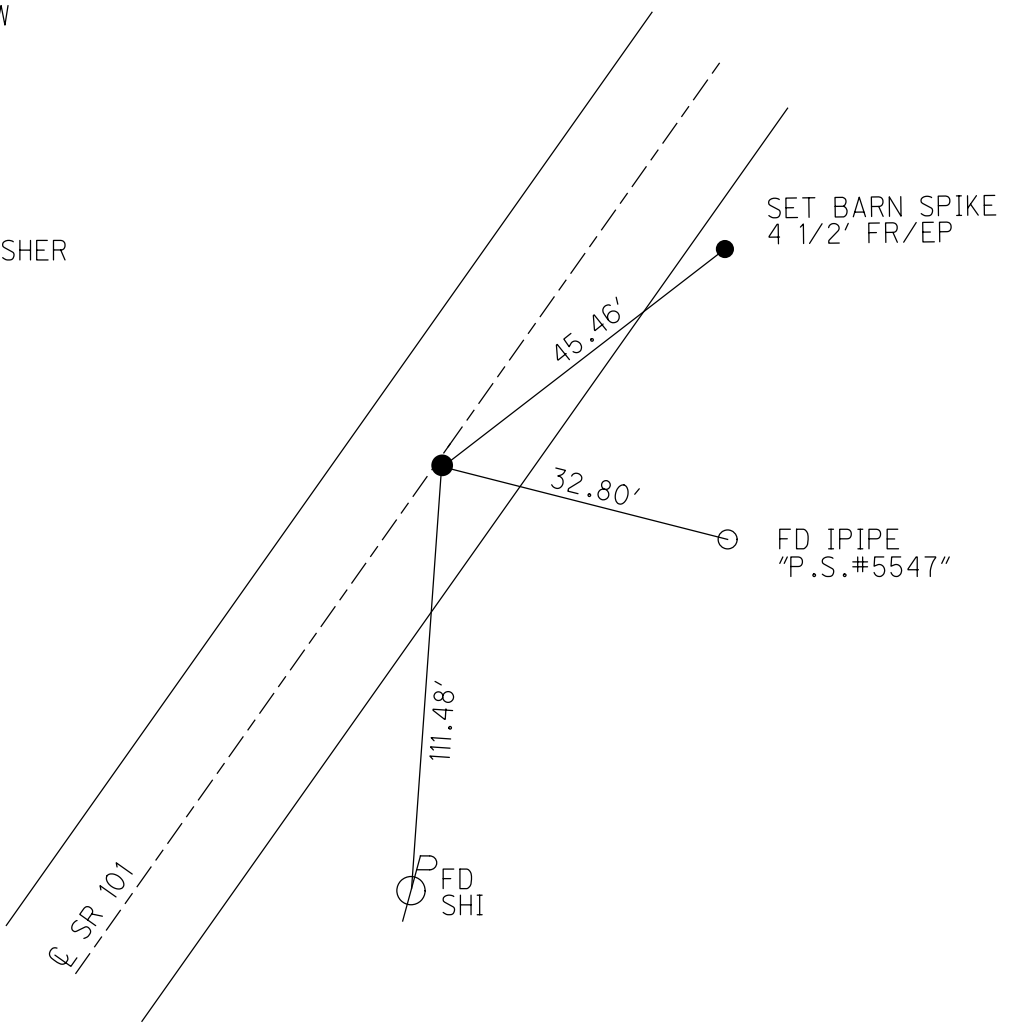
PERSONNEL	REFERENCE NO. <u>6</u>	SHEET <u>7</u> OF <u>27</u>
NOTES	DATE <u>3/15/18</u>	ROUTE <u>SR 101</u>
H.C. <u>O'DONNELL</u>	WEATHER <u>SUNNY</u>	COUNTY <u>SENECA</u>
R.C. <u>SEAMAN</u>	TEMP. <u>32°</u>	TOWNSHIP <u>CLINTON</u>
		SECTION <u>20</u>
DWG BY <u>MILLER</u>	PID <u>102817</u>	T <u>2</u> N R <u>15</u> E

TYPE MONUMENT MAG/WASHER
 ON SURFACE - ~~BELOW~~ ON
 OFFSET 0.5' LT : ~~RT~~
10.8 TO RT EDGE PAVEMENT
 STATION: 111+68



HORIZ.DATUM: NAD83 2011 GEOID: 2012A NAVD88
 GRID: NORTHING: 532928.851 EASTING: 1788680.794

RECORD:
 SLM. 26+00
 FD IPIN ON CL R/W
 2" BELOW
 3-4-70
 FD P.K./WASHER
 6/23/08, DCH
 SET P.K./WASHER
 9-30-92
 SET MAG/WASHER
 9-30-08, DCH
 FD P.K.SHANK/WASHER
 REF6
 10-11-16, JFO
 MONBOX INSTALL
 FD MONBOX
 W/1" IPIN
 NEWREF6
 11-2-18, JFO



O.D.O.T. DISTRICT 2 SURVEY OFFICE (USE ONLY)

PERSONNEL

REFERENCE NO. 7

SHEET 8 OF 27

NOTES RHOADES

DATE 3/15/18

ROUTE SR 101

H.C. O'DONNELL

WEATHER SUNNY

COUNTY SENECA

R.C. SEAMAN

TEMP. 32°

TOWNSHIP CLINTON

SECTION 17

DWG BY MILLER

PID 102817

T 2 N R 15 E

TYPE MONUMENT MAG/WASHER

ON SURFACE - ~~BELOW~~ ON

OFFSET Q PAVEMENT 1.5' ~~LT~~ : RT

8.1' TO RT EDGE PAVEMENT

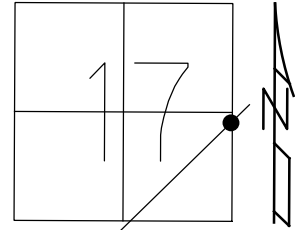
STATION: 121+68.05

HORZ.DATUM: NAD83 2011

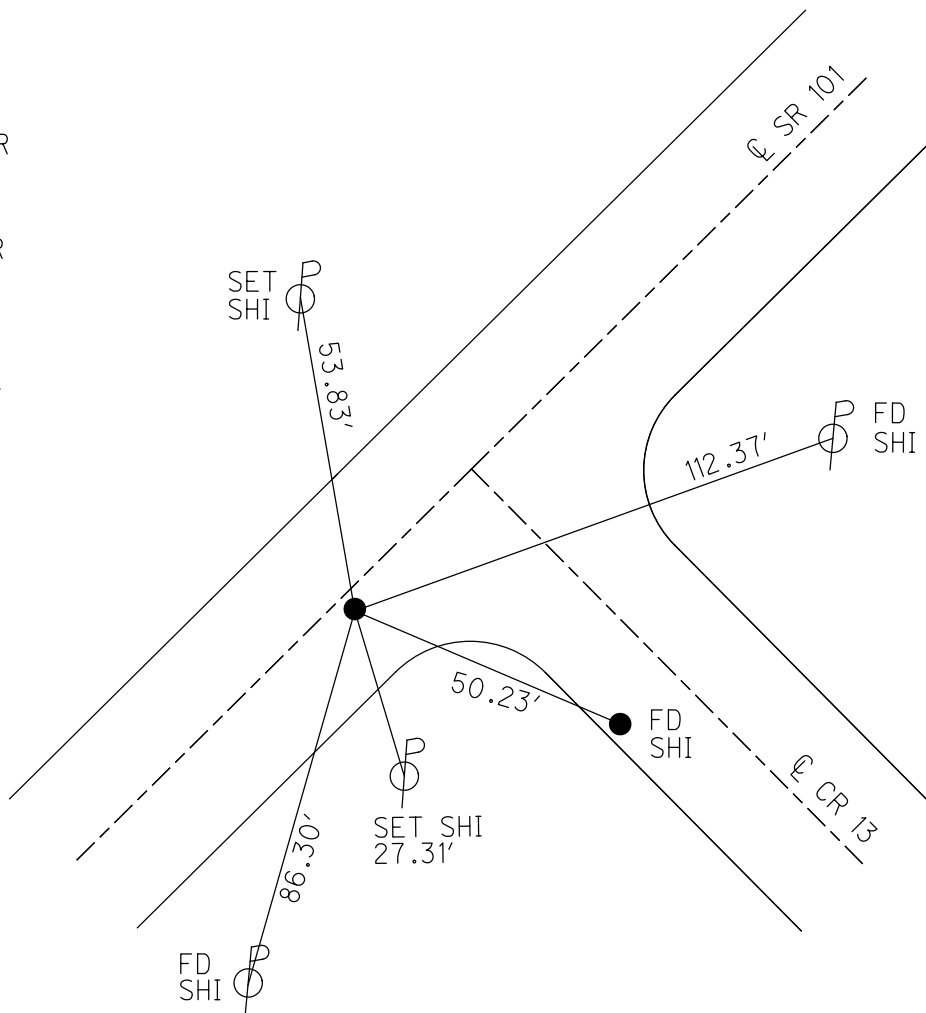
GEOID: 2012A NAVD88

GRID: NORTHING: 533599.839

EASTING: 1789422.350



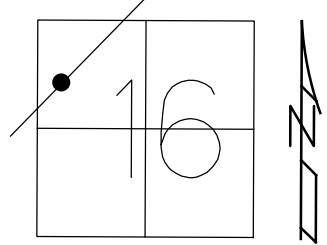
RECORD: P.I.
 SR 101 (S.H.#271)
 SEC. I-K-O-J
 $\Delta = 0^\circ 49' \text{ LT}$
 STA 36+01.06
 IPIN ON Q R/W
 2" BELOW
 3-04-70
 SET P.K./WASHER
 9-30-92
 FD P.K./WASHER
 6/23/08, DCH
 SET MAG/WASHER
 9-30-08, DCH
 FD MAG/WASHER
 REF7
 10-11-16, JFO
 MONBOX INSTALL
 FD MONBOX
 W/1" IPIN
 NEWREF7
 11-2-18, JFO



O.D.O.T. DISTRICT 2 SURVEY OFFICE (USE ONLY)

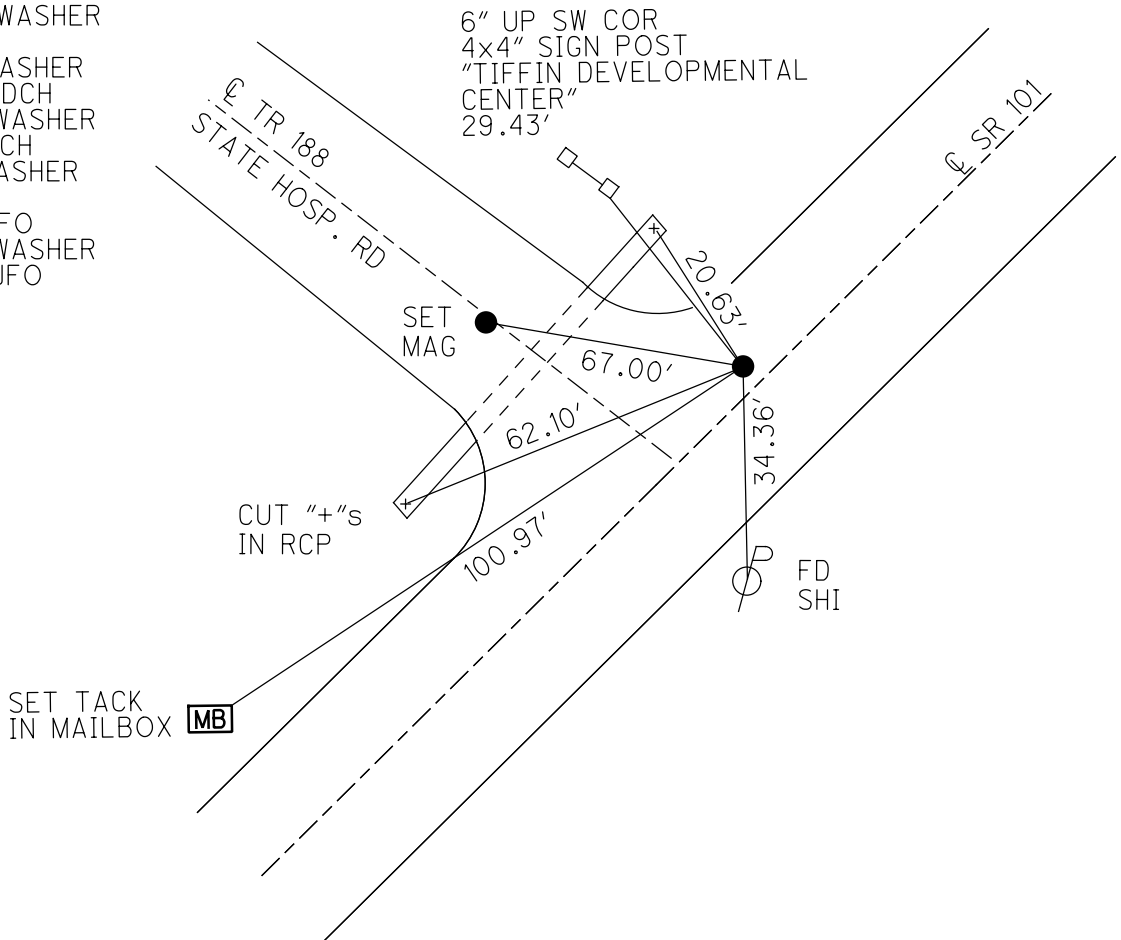
PERSONNEL _____ REFERENCE NO. 8 SHEET 9 OF 27
 NOTES RHOADES DATE 3/15/18 ROUTE SR 101
 H.C. O'DONNELL WEATHER SUNNY COUNTY SENECA
 R.C. SEAMAN TEMP. 32° TOWNSHIP CLINTON
 DWG BY MILLER PID 102817 SECTION 16
 T 2 N R 15 E

TYPE MONUMENT _____ MAG/WASHER _____
 ON SURFACE - ~~BELOW~~ _____ ON _____
 OFFSET ☉ PAVEMENT 0.5' LT : ~~RT~~
10.9 TO RT EDGE PAVEMENT
 STATION: 132+54.26



HORZ. DATUM: NAD83 2011 GEOID: 20/2A NAVD88
 GRID: NORTHING: 534341.426 EASTING: 1790215.964

RECORD: P.I.
 $\Delta = 0^\circ 32' \text{ LT}$
 STA. 46+88.42
 FD HARROW TOOTH
 3" BELOW
 3-11-70
 SET P.K./WASHER
 9-30-92
 FD P.K./WASHER
 6/23/08, DCH
 SET MAG/WASHER
 10-1-08, DCH
 FD MAG/WASHER
 REF8
 10-11-16, JFO
 SET MAG/WASHER
 10-10-18, JFO



O.D.O.T. DISTRICT 2 SURVEY OFFICE (USE ONLY)

PERSONNEL

REFERENCE NO. 9

SHEET 10 OF 27

NOTES CHENEY
 H.C. RIPPLE
 R.C. BARBOUR
GEYMAN

DATE 7/20/92
 WEATHER SUNNY
 TEMP. 60°

ROUTE SR 101
 COUNTY SENECA
 TOWNSHIP CLINTON
 SECTION 16

DWG BY MILLER PID 102817

T 2 N R 15 E

TYPE MONUMENT _____ IPIN _____

~~ON SURFACE~~ - BELOW 4"

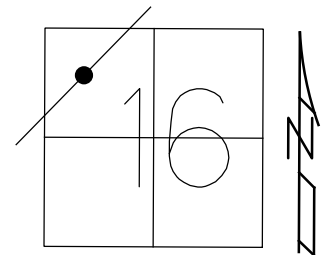
OFFSET CL PAVEMENT 2.5' ~~LT~~ : RT

7.5' TO RT EDGE PAVEMENT

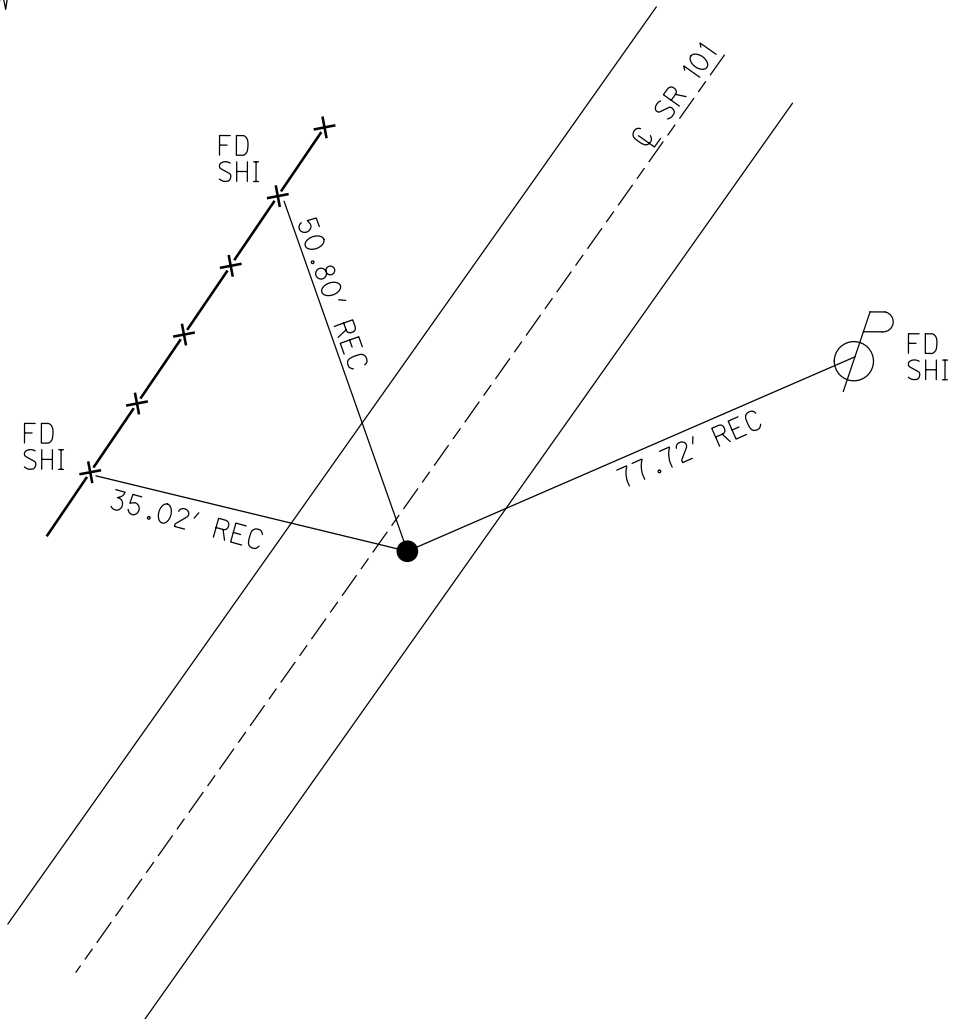
STATION: 139+78.42

HORIZ.DATUM: _____ GEOID: _____

GRID: NORTHING: _____ EASTING: _____



RECORD:
 STA. 54+00
 FD IPIN ON CL R/W
 3" BELOW
 3-4-70
 FD IPIN
 4" DOWN
 7/20/92, RIPPLE
 SET P.K./WASHER
 9-30-92, RIPPLE
 DNF
 6-23-08, DCH
 DNF
 10-11-16, JFO



O.D.O.T. DISTRICT 2 SURVEY OFFICE (USE ONLY)

PERSONNEL

REFERENCE NO. 10

SHEET 11 OF 27

NOTES SEAMAN
 H.C. O'DONNELL
 R.C. SEAMAN

DATE 3/22/18
 WEATHER SUNNY
 TEMP. 32°

ROUTE SR 101
 COUNTY SENECA
 TOWNSHIP CLINTON
 SECTION 16

DWG BY MILLER PID 102817

T 2 N R 15 E

TYPE MONUMENT MAG/WASHER

ON SURFACE - ~~BELOW~~ ON

OFFSET 1' RT ~~LT~~ : RT

11.1' TO RT EDGE PAVEMENT

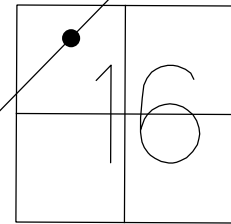
STATION: 143+28.42

HORZ. DATUM: NAD83 2011

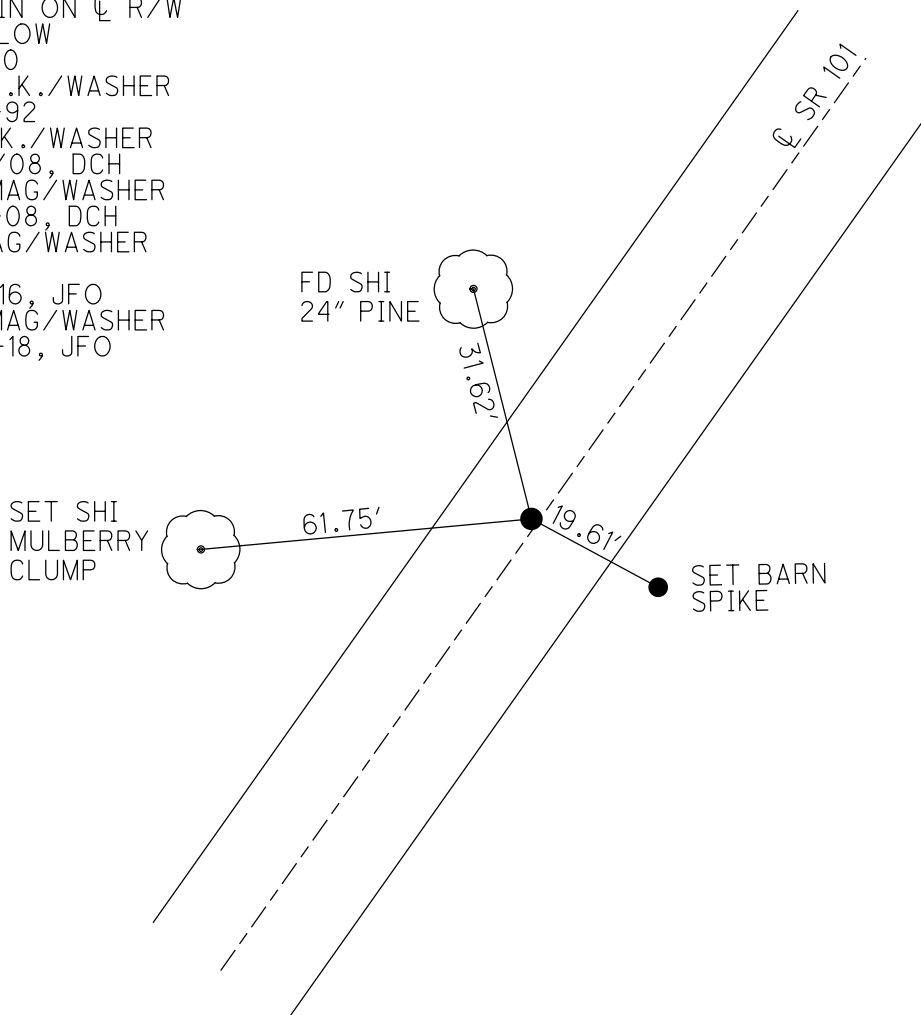
GEOID: 2012A NAVD88

GRID: NORTHING: 535086.656

EASTING: 1790989.371



RECORD:
 STA. 57+50
 FD IPIN ON \varnothing R/W
 2" BELOW
 3-4-70
 SET P.K./WASHER
 9-30-92
 FD P.K./WASHER
 6/24/08, DCH
 SET MAG/WASHER
 9-30-08, DCH
 FD MAG/WASHER
 REF10
 10-11-16, JFO
 SET MAG/WASHER
 10-10-18, JFO



O.D.O.T. DISTRICT 2 SURVEY OFFICE (USE ONLY)

PERSONNEL

REFERENCE NO. 11

SHEET 12 OF 27

NOTES SEAMAN

DATE 3/22/18

ROUTE SR 101

H.C. O'DONNELL

WEATHER SUNNY

COUNTY SENECA

R.C. SEAMAN

TEMP. 34°

TOWNSHIP CLINTON

SECTION 16

DWG BY MILLER

PID 102817

T 2 N R 15 E

TYPE MONUMENT MAG/WASHER

ON SURFACE - ~~BELOW~~ ON

OFFSET Q PAVEMENT 3.5' LT : ~~RT~~

6.6' TO LT EDGE PAVEMENT

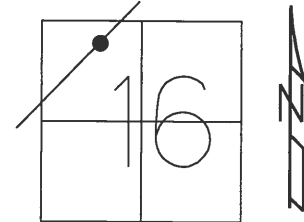
STATION: 152+67.03

HORZ. DATUM: NAD83 2011

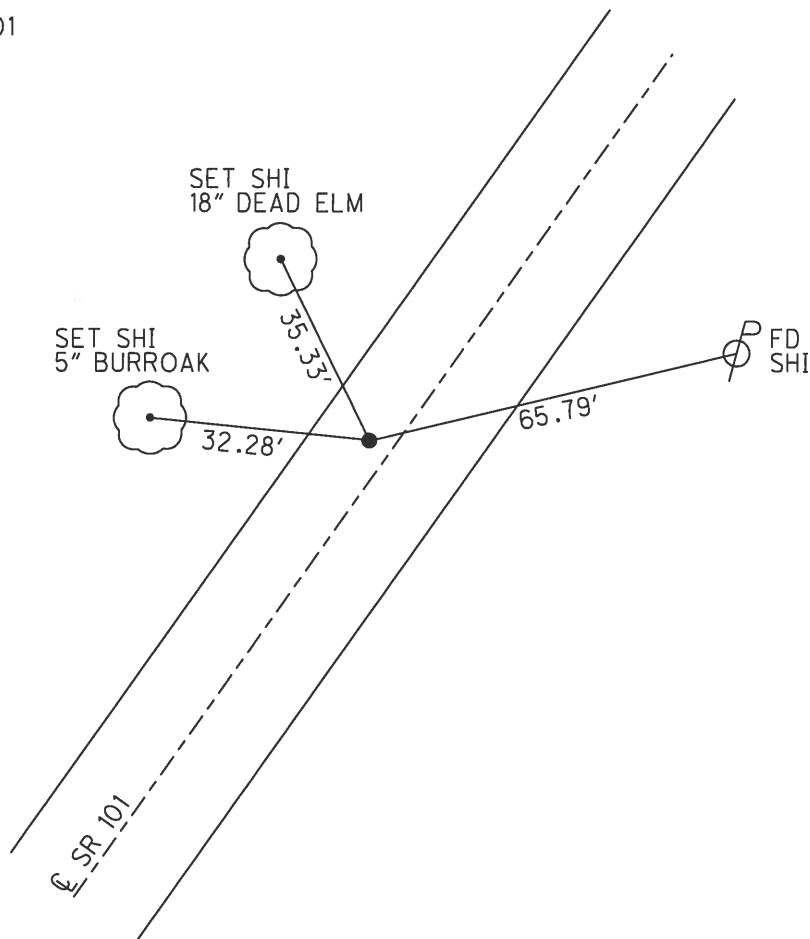
GEOID: 2012A NAVD88

GRID: NORTHING: 535724.470

EASTING: 1791677.976



RECORD: P.T.
 STA. 67+27.31 SR 101
 FD R.R. SPIKE
 2" BELOW
 3-11-70
 SET P.K./WASHER
 9-30-92
 FD SM.R.R.SPIKE
 1.5" DOWN
 6/24/08, DCH
 SET MAG/WASHER
 9-30-08, DCH
 FD MAG SHANK
 REF11
 10-11-18, JFO
 SET MAG/WASHER
 10-10-18, JFO

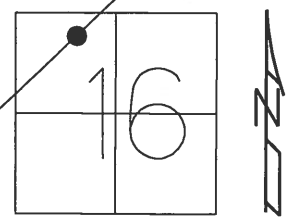


O.D.O.T. DISTRICT 2 SURVEY OFFICE (USE ONLY)

PERSONNEL	REFERENCE NO. <u>12</u>	SHEET <u>13</u> OF <u>27</u>
NOTES SEAMAN	DATE <u>3/22/18</u>	ROUTE <u>SR 101</u>
H.C. <u>O'DONNELL</u>	WEATHER <u>SUNNY</u>	COUNTY <u>SENECA</u>
R.C. <u>SEAMAN</u>	TEMP. <u>35°</u>	TOWNSHIP <u>CLINTON</u>
		SECTION <u>16</u>
DWG BY <u>MILLER</u>	PID <u>102817</u>	T <u>2</u> N R <u>15</u> E

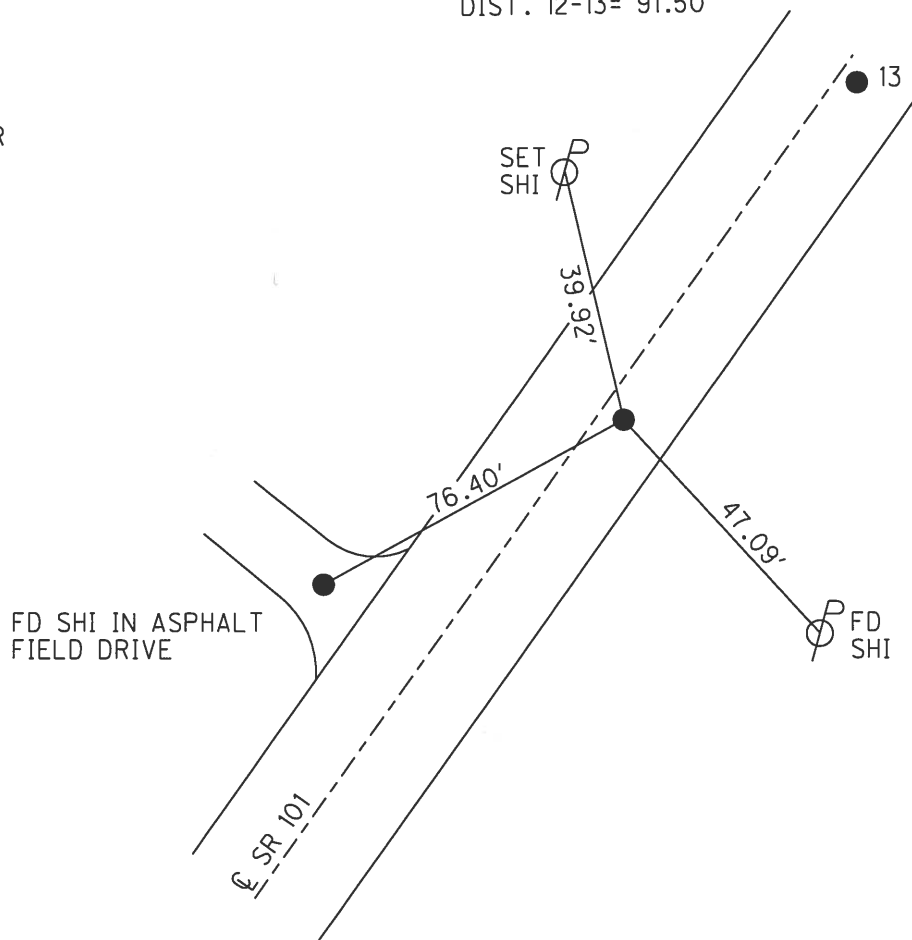
TYPE MONUMENT MAG/WASHER
 ON SURFACE - ~~BELOW~~ ON
 OFFSET Q PAVEMENT 2' ~~RT~~ : RT
7.9' TO RT EDGE PAVEMENT
 STATION: 158+74.84

HORZ. DATUM: NAD83 2011 GEOID: 2012A NAVD88
 GRID: NORTHING: 536119.023 EASTING: 1792140.317



RECORD: P.I.
 STA. 73+11.20
 FD IPIN
 2" BELOW
 $\Delta = 0^\circ 37' \text{ LT}$
 3-11-70
 SET P.K./WASHER
 9-30-92
 SET MAG/WASHER
 6-24-08, DCH
 FD MAG/WASHER
 REF12
 10-11-16, JFO
 SET MAG/WASHER
 10-10-18, JFO

DIST. 12-13= 91.50'



O.D.O.T. DISTRICT 2 SURVEY OFFICE (USE ONLY)

PERSONNEL _____ REFERENCE NO. 13 SHEET 14 OF 27
 NOTES SEAMAN _____ DATE 3/22/18 ROUTE SR 101
 H.C. O'DONNELL _____ WEATHER SUNNY COUNTY SENECA
 R.C. SEAMAN _____ TEMP. 35° TOWNSHIP CLINTON
 DWG BY MILLER _____ PID 102817 SECTION 16
 T 2 N R 15 E

TYPE MONUMENT _____ MAG/WASHER _____

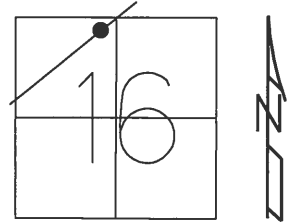
ON SURFACE - ~~BELOW~~ _____ ON _____

OFFSET \varnothing PAVEMENT 2' ~~LT~~ : RT
9.2' TO RT EDGE PAVEMENT

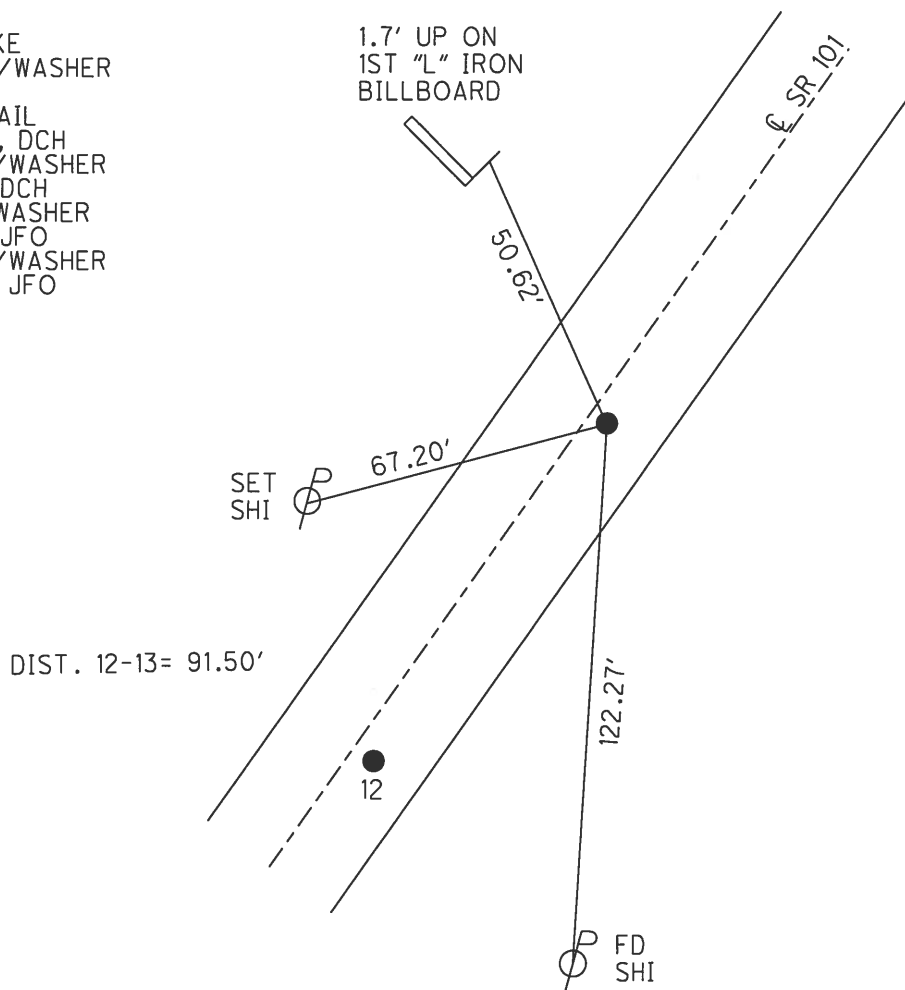
STATION: 159+66.3

HORZ. DATUM: NAD83 2011 GEOID: 2012A NAVD88

GRID: NORTHING: 536179.347 EASTING: 1792209.059



RECORD:
 R.R. SPIKE
 SET P.K./WASHER
 9-30-92
 FD P.K.NAIL
 6/24/08, DCH
 SET MAG/WASHER
 10-1-08, DCH
 FD MAG/WASHER
 10-11-16, JFO
 SET MAG/WASHER
 10-10-18, JFO



O.D.O.T. DISTRICT 2 SURVEY OFFICE (USE ONLY)

PERSONNEL

REFERENCE NO. 14

SHEET 15 OF 27

NOTES SEAMAN

DATE 3/22/18

ROUTE SR 101

H.C. O'DONNELL

WEATHER SUNNY

COUNTY SENECA

R.C. SEAMAN

TEMP. 40°

TOWNSHIP CLINTON

SECTION 16

DWG BY MILLER

PID 102817

T 2 N R 15 E

TYPE MONUMENT MAG/WASHER

ON SURFACE - ~~BELOW~~ ON

OFFSET 0 PAVEMENT 1.5' LT : ~~RT~~

8.6' TO LT EDGE PAVEMENT

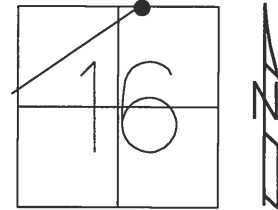
STATION: 171+58.75

HORIZ. DATUM: NAD83 2011

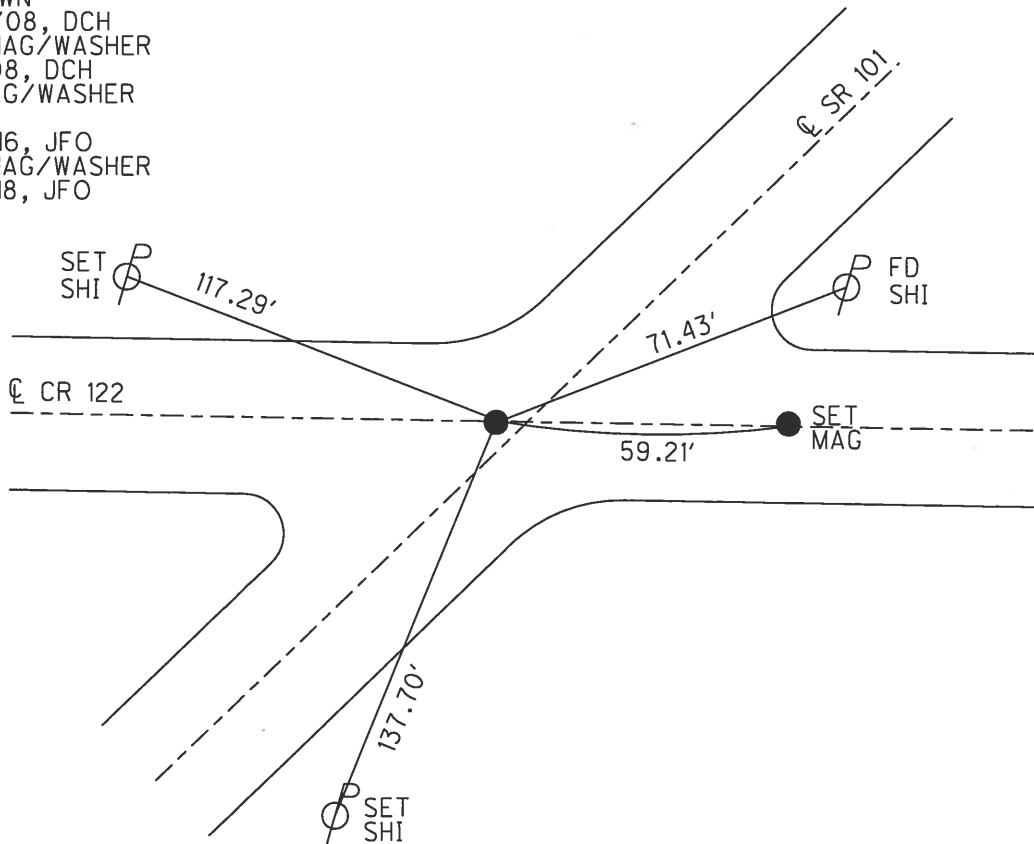
GEOID: 2012A NAVD88

GRID: NORTHING: 536970.433

EASTING: 1793101.321



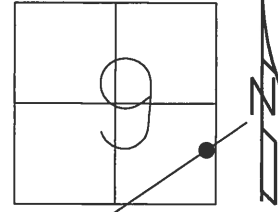
RECORD: P.I.
 $\Delta = 0^{\circ}38' RT$
 STA 85+96
 3-11-70
 SET P.K./WASHER
 9-30-92
 FD MINE SPIKE
 2" DOWN
 6/24/08, DCH
 SET MAG/WASHER
 10-1-08, DCH
 FD MAG/WASHER
 REF14
 10-11-16, JFO
 SET MAG/WASHER
 10-9-18, JFO



O.D.O.T. DISTRICT 2 SURVEY OFFICE (USE ONLY)

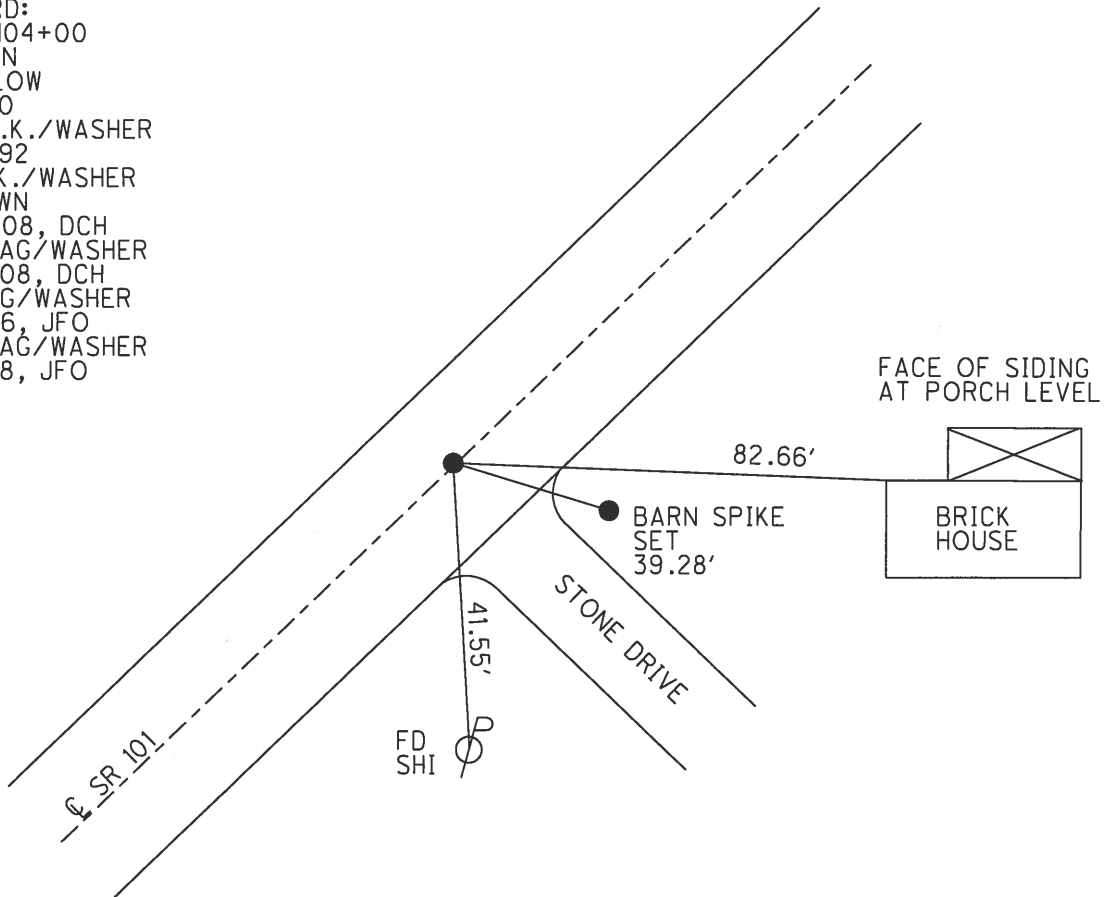
PERSONNEL _____ REFERENCE NO. 15 SHEET 16 OF 27
 NOTES SEAMAN DATE 3/22/18 ROUTE SR 101
 H.C. O'DONNELL WEATHER SUNNY COUNTY SENECA
 R.C. SEAMAN TEMP. 40° TOWNSHIP CLINTON
 SECTION 9
 DWG BY MILLER PID 102817 T 2 N R 15 E

TYPE MONUMENT _____ MAG/WASHER _____
~~ON SURFACE~~ - BELOW 3"
 OFFSET \odot PAVEMENT 0.7' \pm : RT
10.1' TO RT EDGE PAVEMENT



STATION: 189+61.91
 HORZ. DATUM: NAD83 2011 GEOID: 2012A NAVD88
 GRID: NORTHING: 538150.587 EASTING: 1794464.646

RECORD:
 STA. 104+00
 FD IPIN
 2" BELOW
 3-11-70
 SET P.K./WASHER
 9-30-92
 FD P.K./WASHER
 3" DOWN
 6/24/08, DCH
 SET MAG/WASHER
 10-14-08, DCH
 FD MAG/WASHER
 10-11-16, JFO
 SET MAG/WASHER
 10-9-18, JFO



O.D.O.T. DISTRICT 2 SURVEY OFFICE (USE ONLY)

PERSONNEL

REFERENCE NO. 16

SHEET 17 OF 27

NOTES RHOADES

DATE 3/23/18

ROUTE SR 101

H.C. O'DONNELL

WEATHER SUNNY

COUNTY SENECA

R.C. SEAMAN

TEMP. 30°

TOWNSHIP CLINTON

DWG BY MILLER

PID 102817

SECTION 10

T 2 N R 15 E

TYPE MONUMENT MAG/WASHER

ON SURFACE - ~~BELOW~~ ON

OFFSET 9' TO LT EDGE PAVEMENT LT : RT

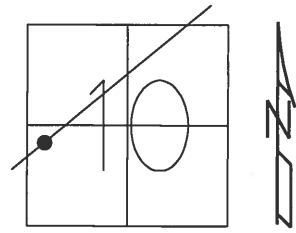
STATION: 198+65.02

HORZ. DATUM: NAD83 2011

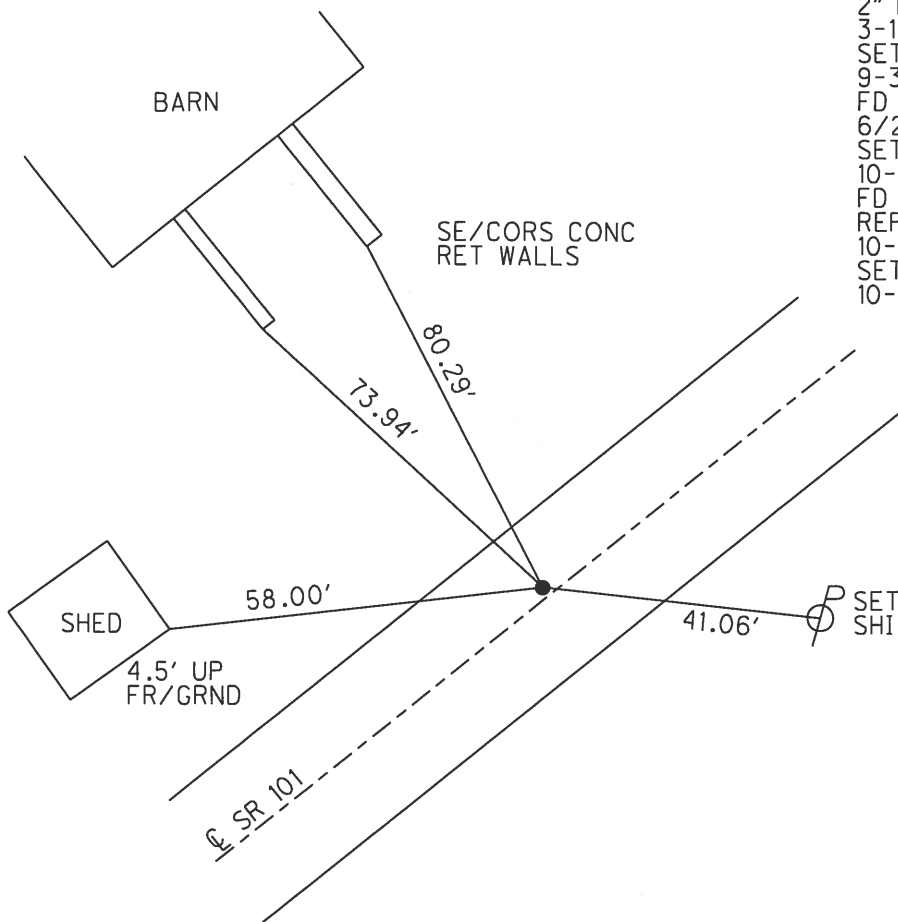
GEOID: 2012A NAVD88

GRID: NORTHING: 538746.313

EASTING: 1795143.397



RECORD:
 STA. 113+00
 IPIN
 2" BELOW
 3-11-70
 SET P.K./WASHER
 9-30-92
 FD P.K./WASHER
 6/24/08, DCH
 SET MAG/WASHER
 10-14-08, DCH
 FD MAG/WASHER
 REF16
 10-11-16, JFO
 SET MAG/WASHER
 10-9-18, JFO



O.D.O.T. DISTRICT 2 SURVEY OFFICE (USE ONLY)

PERSONNEL

REFERENCE NO. 17

SHEET 18 OF 27

NOTES RHOADES

DATE 3/23/18

ROUTE SR 101

H.C. O'DONNELL

WEATHER SUNNY

COUNTY SENECA

R.C. SEAMAN

TEMP. 30°

TOWNSHIP CLINTON

SECTION 10

DWG BY MILLER

PID 102817

T 2 N R 15 E

TYPE MONUMENT MAG/WASHER

ON SURFACE - ~~BELOW~~ ON

OFFSET Q PAVEMENT 5' LT : ~~RT~~

5.1' TO LT EDGE PAVEMENT

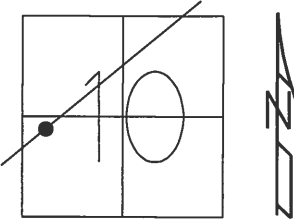
STATION: 206+12.65

HORIZ.DATUM: NAD83 2011

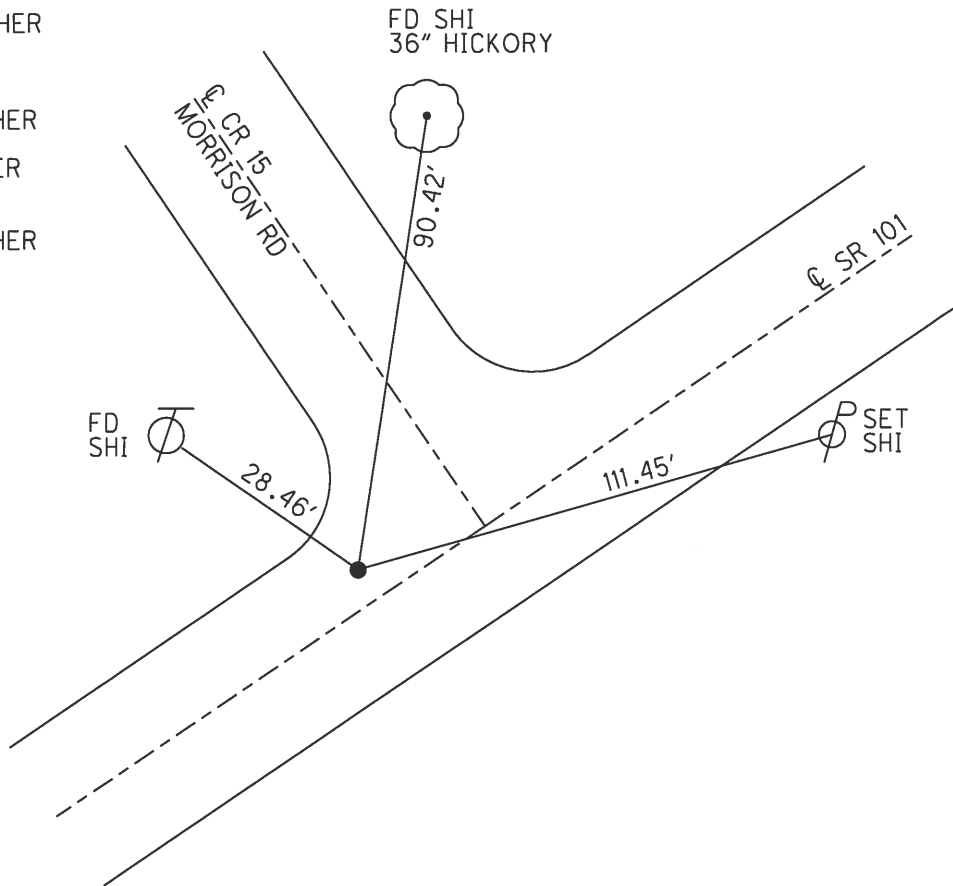
GEOID: 2012A NAVD88

GRID: NORTHING: 539235.396

EASTING: 1795708.864



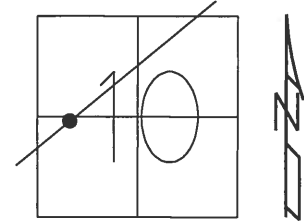
RECORD:
 STA. 120+39
 R.R. SPIKE ON Q R/W
 2" BELOW
 3-11-70
 SET P.K./WASHER
 9-30-92
 FD P.K.NAIL
 6/24/08, DCH
 SET MAG/WASHER
 10-14-08, DCH
 FD MAG/WASHER
 REF17
 10-11-16, JFO
 SET MAG/WASHER
 10-9-18, JFO



O.D.O.T. DISTRICT 2 SURVEY OFFICE (USE ONLY)

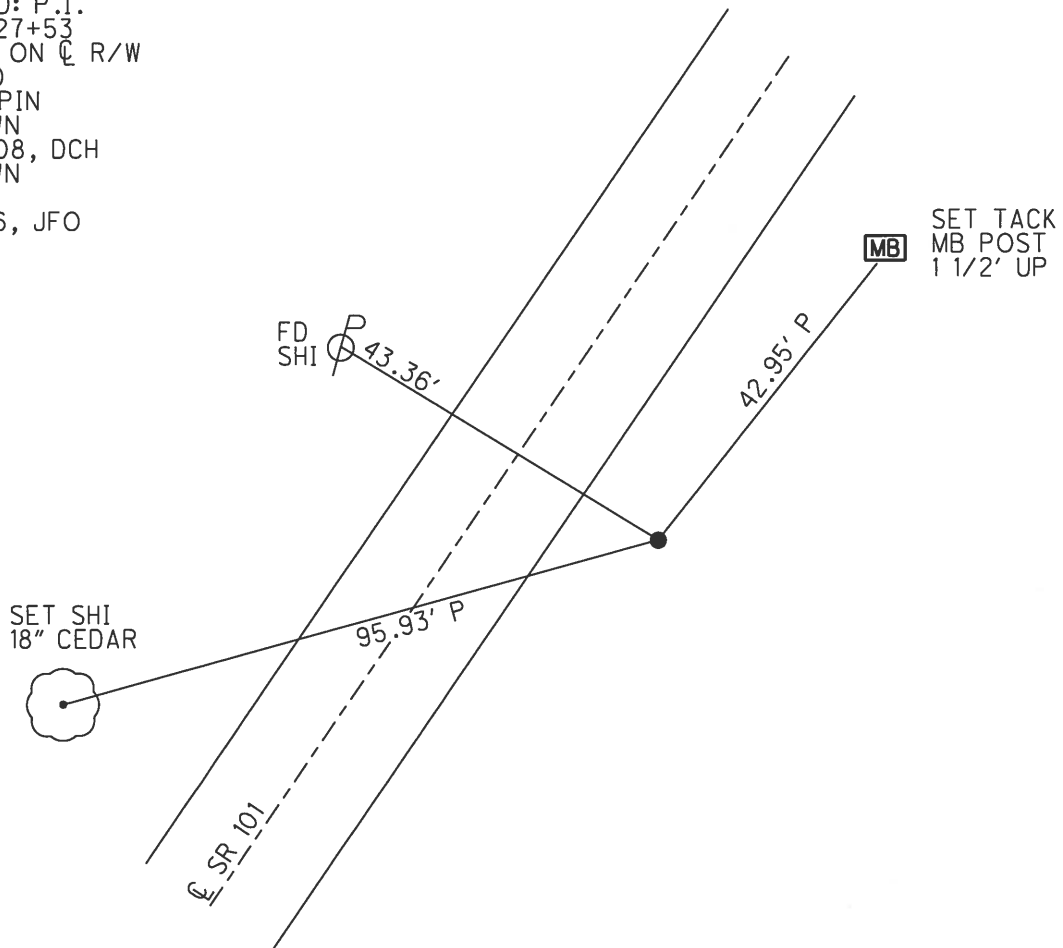
PERSONNEL _____ REFERENCE NO. 18 SHEET 19 OF 27
 NOTES RHOADES DATE 3/23/18 ROUTE SR 101
 H.C. O'DONNELL WEATHER SUNNY COUNTY SENECA
 R.C. RHOADES TEMP. 30° TOWNSHIP CLINTON
 DWG BY MILLER PID 102817 SECTION 10
 T 2 N R 15 E

TYPE MONUMENT 1" IPIN
~~ON SURFACE~~ - BELOW 6"
 OFFSET 6.5' TO RT EDGE PAVEMENT
 STATION: 213+14.40



HORZ. DATUM: NAD83 2011 GEOID: 2012A NAVD88
 GRID: NORTHING: 539584.263 EASTING: 1796318.298

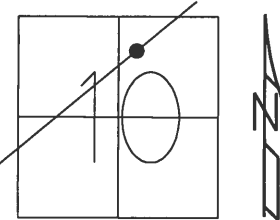
RECORD: P.I.
 STA. 127+53
 1" IPIN ON CL R/W
 3-11-70
 FD 1" IPIN
 6" DOWN
 6/24/08, DCH
 4" DOWN
 REF18
 10-11-16, JFO



O.D.O.T. DISTRICT 2 SURVEY OFFICE (USE ONLY)

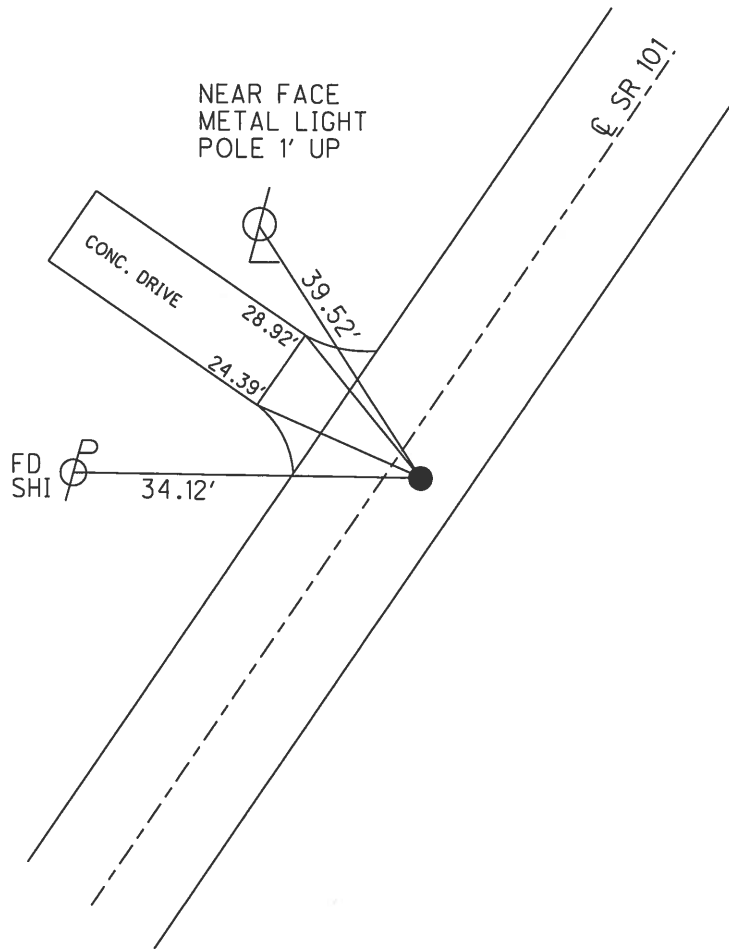
PERSONNEL	REFERENCE NO. <u>19</u>	SHEET <u>20</u> OF <u>27</u>
NOTES <u>RHOADES</u>	DATE <u>3/23/18</u>	ROUTE <u>SR 101</u>
H.C. <u>O'DONNELL</u>	WEATHER <u>SUNNY</u>	COUNTY <u>SENECA</u>
R.C. <u>SEAMAN</u>	TEMP. <u>30°</u>	TOWNSHIP <u>CLINTON</u>
		SECTION <u>10</u>
DWG BY <u>MILLER</u>	PID <u>102817</u>	T <u>2</u> N R <u>15</u> E

TYPE MONUMENT MAG/WASHER
 ON SURFACE - ~~BELOW~~ ON
 OFFSET \odot PAVEMENT 3.5' ~~±~~ : RT
7' TO RT EDGE PAVEMENT
 STATION: 229+99.49



HORZ. DATUM: NAD83 2011 GEOID: 2012A NAVD88
 GRID: NORTHING: 540820.684 EASTING: 1797467.177

RECORD: 3-12-69
 STA. 144+34
 R.R. SPIKE ON \odot R/W
 3-12-69
 FD R.R. SPIKE
 3" BELOW
 7-20-92
 SET P.K./WASHER
 10-1-92
 FD P.K. NAIL
 6/24/08, DCH
 SET MAG/WASHER
 10-14-08, DCH
 FD MAG/WASHER
 REF 19
 10-11-16, JFO
 SET MAG/WASHER
 10-9-18, JFO



O.D.O.T. DISTRICT 2 SURVEY OFFICE (USE ONLY)

PERSONNEL

REFERENCE NO. 20

SHEET 21 OF 27

NOTES SRHOADES

DATE 3/23/18

ROUTE SR 101

H.C. O'DONNELL

WEATHER SUNNY

COUNTY SENECA

R.C. SEAMAN

TEMP. 30°

TOWNSHIP CLINTON

SECTION 10

DWG BY MILLER

PID 102817

T 2 N R 15 E

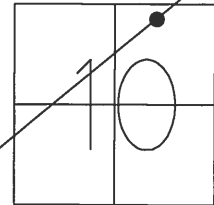
TYPE MONUMENT MAG/WASHER

ON SURFACE - ~~BELOW~~ ON

OFFSET Q PAVEMENT 2' ~~RT~~ : RT

8' TO RT EDGE PAVEMENT

STATION: 241+64.28



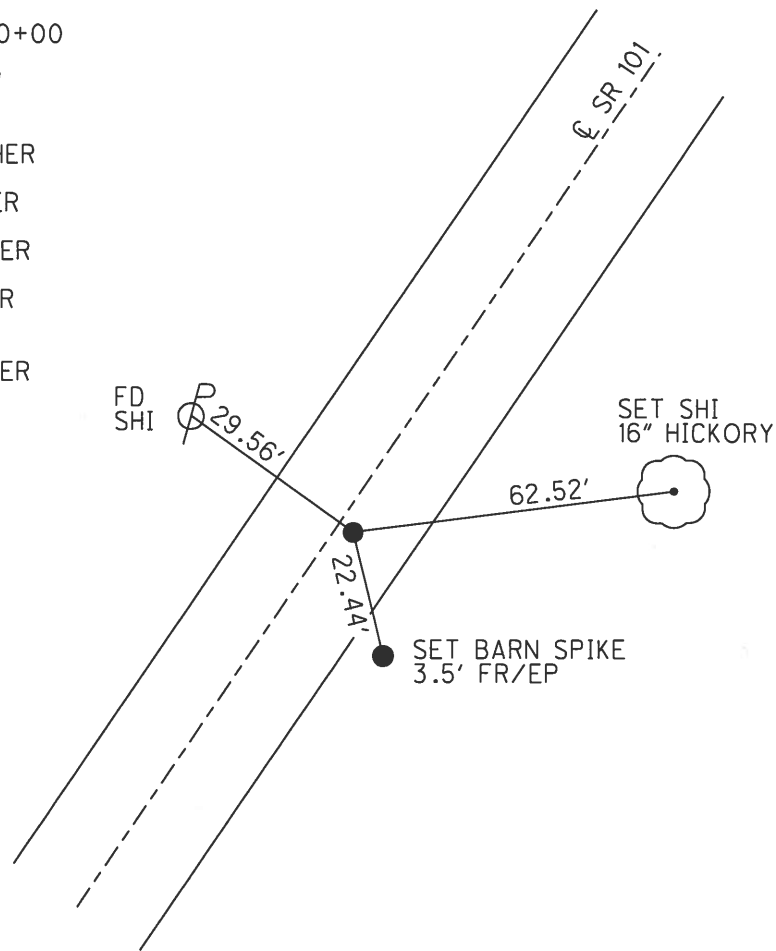
HORIZ.DATUM: NAD83 2011

GEOID: 2012A NAVD88

GRID: NORTHING: 541720.900

EASTING: 1798206.340

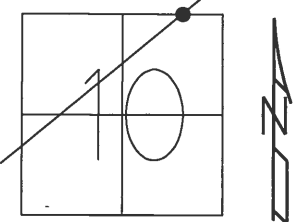
RECORD :
 STA.155+98 = 0+00
 SEC.I SEC.K
 IPIN ON Q R/W
 8" BELOW
 3-12-69
 SET P.K./WASHER
 10-1-92
 FD P.K./WASHER
 6/24/08, DCH
 SET MAG/WASHER
 10-14-08, DCH
 FD MAG/WASHER
 REF20
 10-11-16, JFO
 SET MAG/WASHER
 10-9-18, JFO



O.D.O.T. DISTRICT 2 SURVEY OFFICE (USE ONLY)

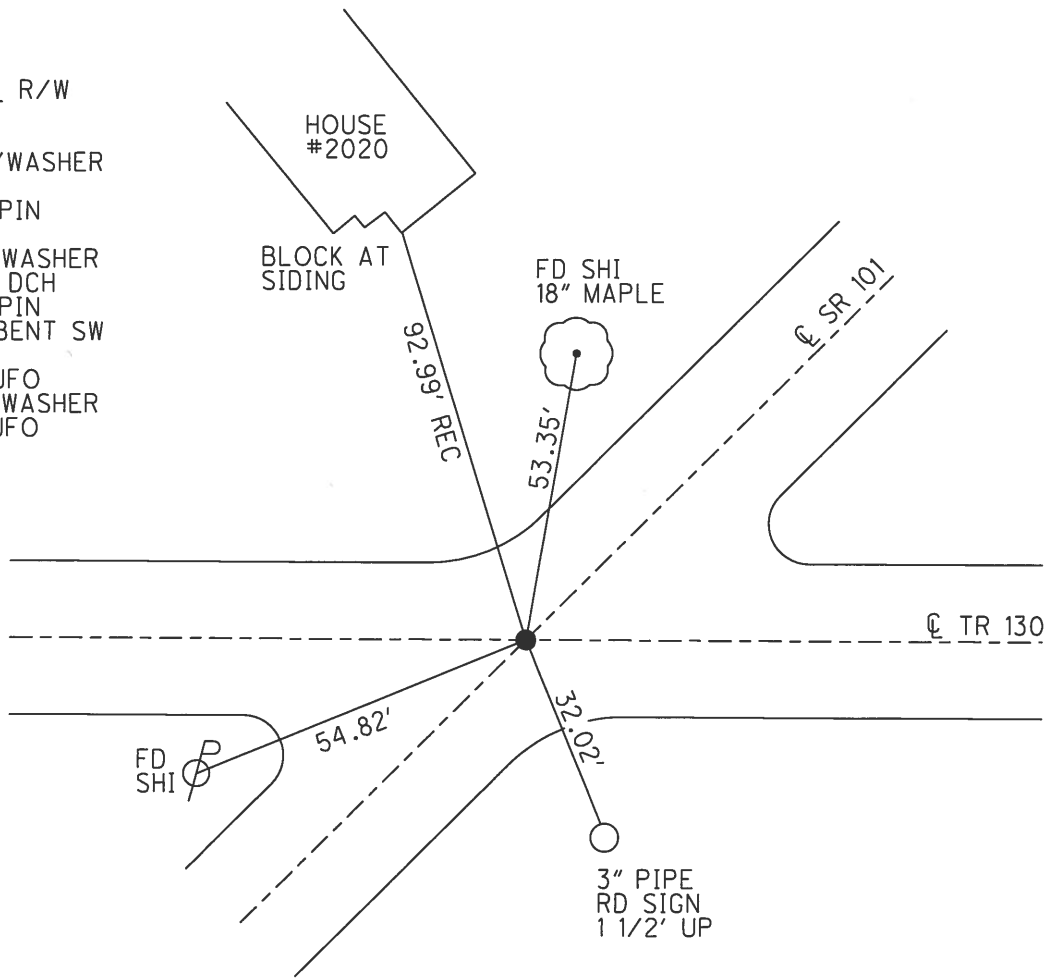
PERSONNEL _____ REFERENCE NO. 21 SHEET 22 OF 27
 NOTES RHOADES DATE 3/23/18 ROUTE SR 101
 H.C. O'DONNELL WEATHER SUNNY COUNTY SENECA
 R.C. SEAMAN TEMP. 33° TOWNSHIP CLINTON
 SECTION 10
 DWG BY MILLER PID 102817 T 2 N R 15 E

TYPE MONUMENT 5/8" IPIN
 ON SURFACE - ~~BELOW~~ 5"
 OFFSET Q PAVEMENT ON ~~LT~~ : ~~RT~~
10' TO RT EDGE PAVEMENT
 STATION: 249+03.22



HORIZ.DATUM: NAD83 2011 GEOID: 2012A NAVD88
 GRID: NORTHING: 542304.144 EASTING: 1798660.054

RECORD:
 STA. 7+77
 IPIN ON Q R/W
 2" BELOW
 11-22-65
 SET P.K./WASHER
 10-1-92
 FD 5/8" IPIN
 4" DOWN
 SET MAG/WASHER
 10-14-08, DCH
 FD 5/8" IPIN
 5" DOWN BENT SW
 REF21
 10-11-16, JFO
 SET MAG/WASHER
 10-9-18, JFO



O.D.O.T. DISTRICT 2 SURVEY OFFICE (USE ONLY)

PERSONNEL

REFERENCE NO. 22

SHEET 23 OF 27

NOTES RHOADES DATE 3/23/18

H.C. O'DONNELL WEATHER SUNNY

R.C. SEAMAN TEMP. 33°

ROUTE SR 101

COUNTY SENECA

TOWNSHIP CLINTON

SECTION 3

DWG BY MILLER PID 102817

T 2 N R 15 E

TYPE MONUMENT MAG/WASHER

ON SURFACE - ~~BELOW~~ ON

OFFSET Q PAVEMENT 2' LT : ~~RT~~

8' TO LT EDGE PAVEMENT

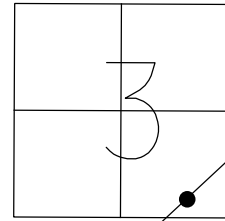
STATION: 266+04.38

HORZ. DATUM: NAD83 2011

GEOID: 2012A NAVD88

GRID: NORTHING: 543626.968

EASTING: 1799729.674



RECORD:
 STA. 24+47
 R.R. SPIKE ON Q R/W
 ON SURFACE
 11-22-65
 FD P.K. NAIL
 7/21/92, CHENEY
 SET P.K./WASHER
 10-1-92
 FD MAG/WASHER
 REF 22
 10-12-16, JFO
 SET MAG/WASHER
 10-9-18, JFO

FD SHI
 20" GINKGO FAN



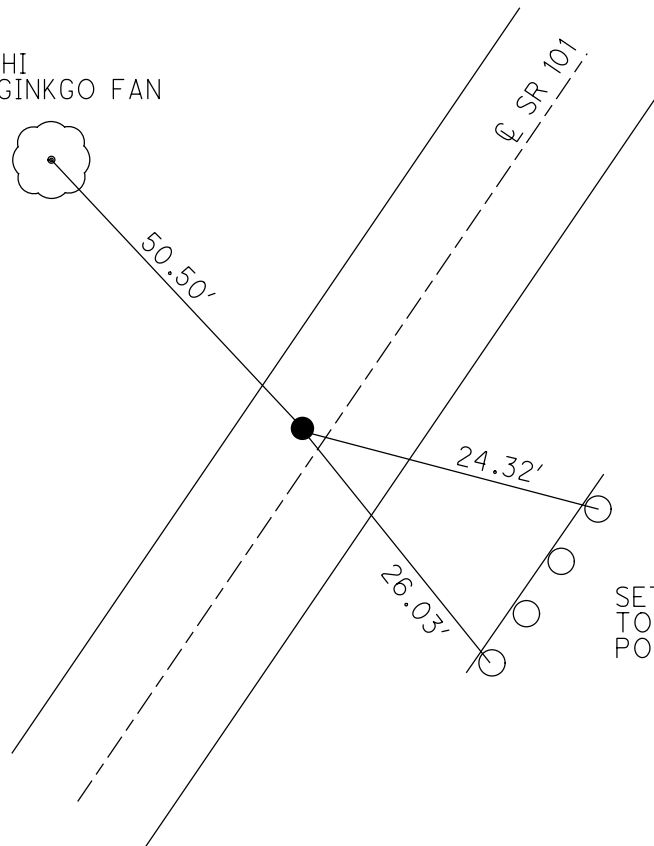
50.50'

Q SR 101

24.32'

26.03'

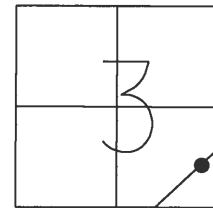
SET SHI'S
 TOP GR
 POSTS



O.D.O.T. DISTRICT 2 SURVEY OFFICE (USE ONLY)

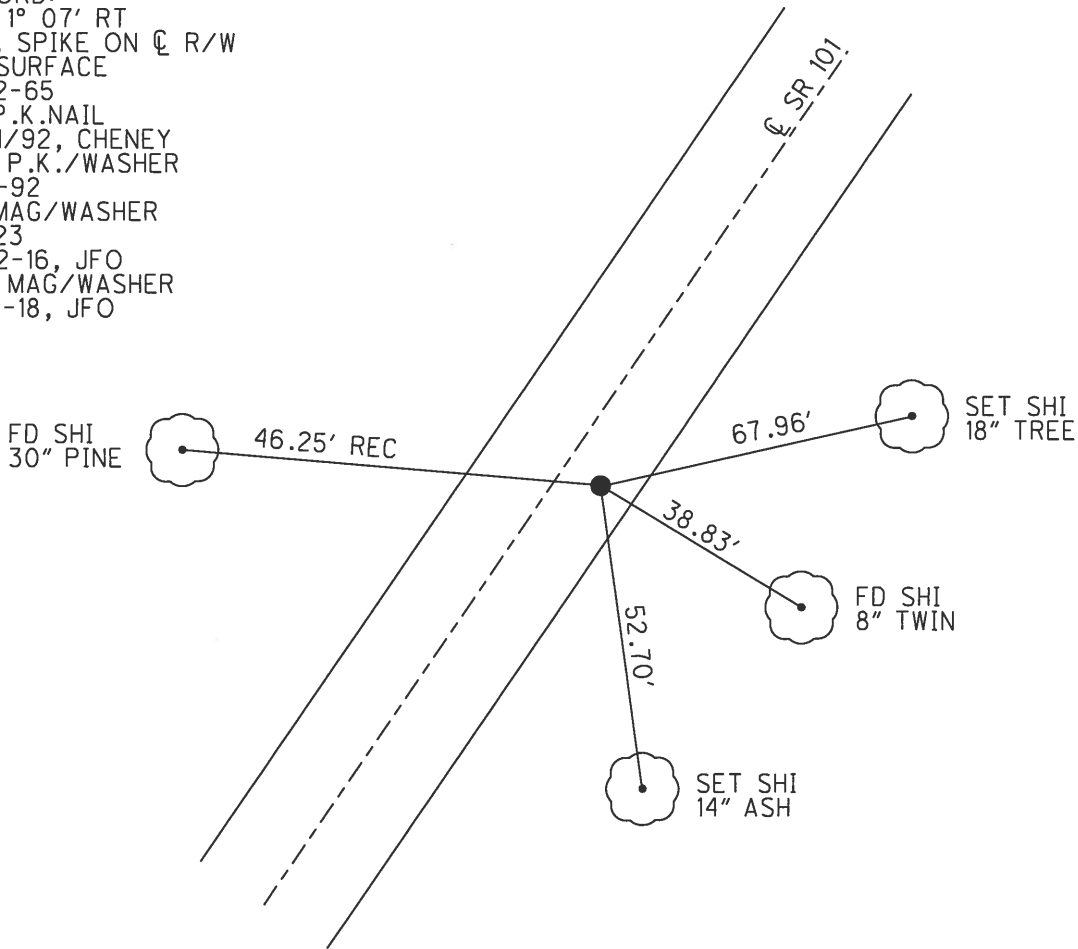
PERSONNEL _____ REFERENCE NO. 23 SHEET 24 OF 27
 NOTES RHOADES DATE 3/23/18 ROUTE SR 101
 H.C. O'DONNELL WEATHER SUNNY COUNTY SENECA
 R.C. SEAMAN TEMP. 33° TOWNSHIP CLINTON
 DWG BY MILLER PID 102817 SECTION 3
 T 2 N R 15 E

TYPE MONUMENT MAG/WASHER
 ON SURFACE - ~~BELOW~~ ON
 OFFSET Q PAVEMENT 5.5' ~~LT~~ : RT
5.5' TO RT EDGE PAVEMENT
 STATION: 274+67.2



HORZ. DATUM: NAD83 2011 GEOID: 2012A NAVD88
 GRID: NORTHING: 544277.514 EASTING: 1800296.451

RECORD:
 $\Delta = 1^\circ 07' RT$
 R.R. SPIKE ON Q R/W
 ON SURFACE
 11-22-65
 FD P.K. NAIL
 7/21/92, CHENEY
 SET P.K./WASHER
 10-1-92
 FD MAG/WASHER
 REF 23
 10-12-16, JFO
 SET MAG/WASHER
 10-9-18, JFO



O.D.O.T. DISTRICT 2 SURVEY OFFICE (USE ONLY)

PERSONNEL

REFERENCE NO. 24

SHEET 25 OF 27

NOTES RHOADES
 H.C. O'DONNELL
 R.C. SEAMAN

DATE 3/23/18
 WEATHER SUNNY
 TEMP. 33°

ROUTE SR 101
 COUNTY SENECA
 TOWNSHIP CLINTON
 SECTION 2
 T 2 N R 15 E

DWG BY MILLER PID 102817

TYPE MONUMENT MAG/WASHER

ON SURFACE - ~~BELOW~~ ON

OFFSET 6.5' LT : ~~RT~~
3.5' TO LT EDGE PAVEMENT

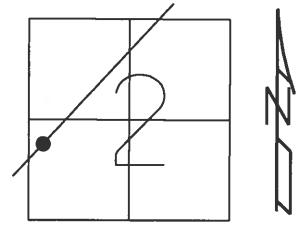
STATION: 279+58

HORZ. DATUM: NAD83 2011

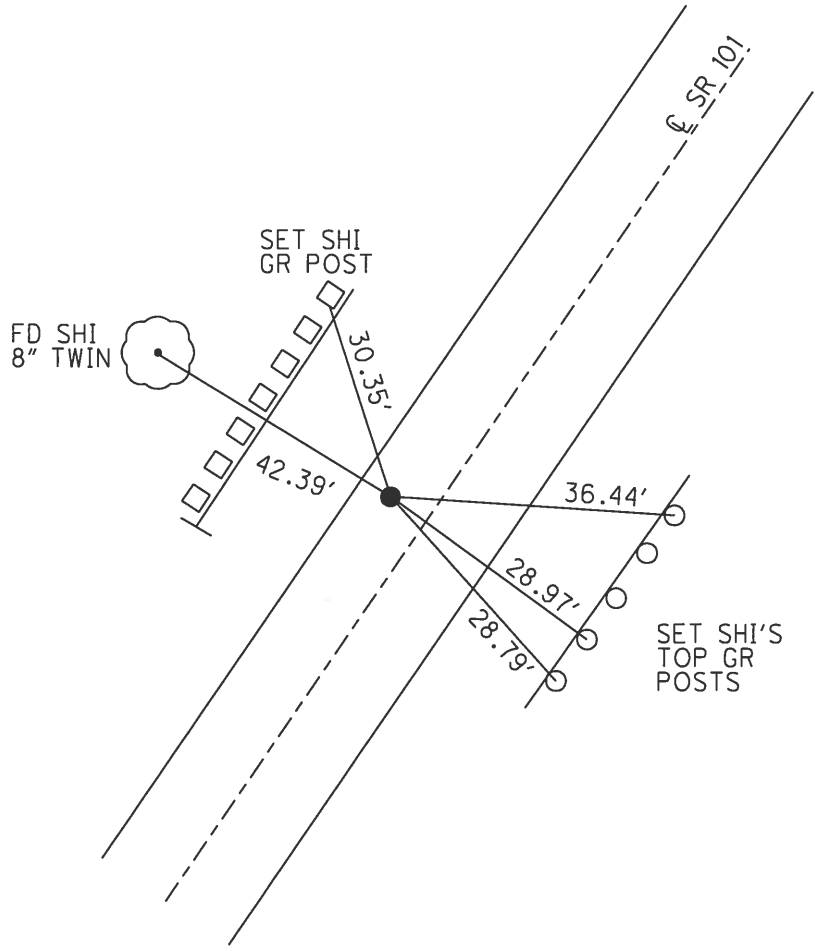
GEOID: 2012A NAVD88

GRID: NORTHING: 544647.834

EASTING: 1800618.555



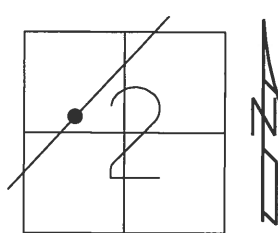
RECORD: P.I.
 STA. 37+92.7
 $\Delta = 2^\circ 24' RT$
 R.R. SPK. ON \mathcal{C} R/W
 ON SURFACE
 11-22-65
 FD R.R. SPIKE
 7/21/92, CHENEY
 SET P.K./WASHER
 10-1-92
 FD MAG/WASHER
 REF24
 10-12-16, JFO
 SET MAG/WASHER
 10-9-18, JFO



O.D.O.T. DISTRICT 2 SURVEY OFFICE (USE ONLY)

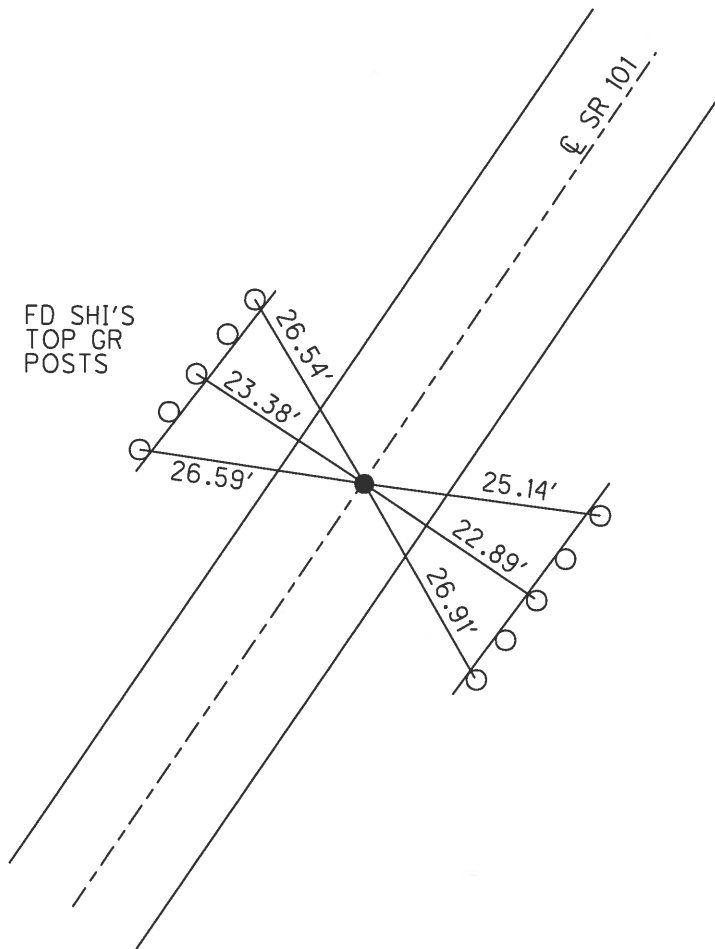
PERSONNEL _____ REFERENCE NO. 25 SHEET 26 OF 27
 NOTES RHOADES DATE 3/23/18 ROUTE SR 101
 H.C. O'DONNELL WEATHER SUNNY COUNTY SENECA
 R.C. SEAMAN TEMP. 33° TOWNSHIP CLINTON
 DWG BY MILLER PID 102817 SECTION 2
 T 2 N R 15 E

TYPE MONUMENT _____ P.K.NAIL
 ON SURFACE - ~~BELOW~~ ON _____
 OFFSET \bar{C} PAVEMENT 1' LT : ~~RT~~
10' TO RT EDGE PAVEMENT



STATION: 283+95.10
 HORZ.DATUM: NAD83 2011 GEOID: 2012A NAVD88
 GRID: NORTHING: 544959.366 EASTING: 1800925.156

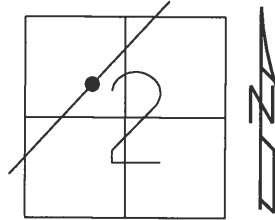
RECORD:
 FD. R.R. SPIKE
 11-23-65
 FD P.K.NAIL
 7/21/92, CHENEY
 SET P.K./WASHER
 10-1-92
 FD MAG/WASHER
 REF25
 10-12-16, JFO
 SET MAG/WASHER
 10-9-18, JFO



O.D.O.T. DISTRICT 2 SURVEY OFFICE (USE ONLY)

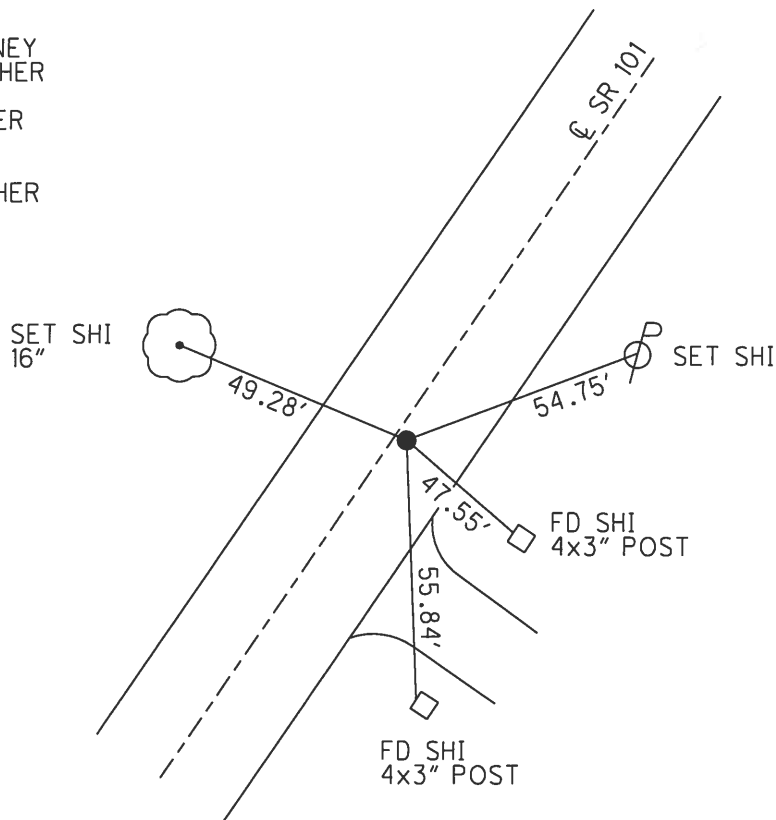
PERSONNEL _____ REFERENCE NO. 26 SHEET 27 OF 27
 NOTES RHOADES DATE 3/23/18 ROUTE SR 101
 H.C. O'DONNELL WEATHER SUNNY COUNTY SENECA
 R.C. SEAMAN TEMP. 33° TOWNSHIP CLINTON
 DWG BY MILLER PID 102817 SECTION 2
 T 2 N R 15 E

TYPE MONUMENT MAG/WASHER
 ON SURFACE - ~~BELOW~~ ON _____
 OFFSET ϕ PAVEMENT 2' ~~LT~~ : RT
8' TO RT EDGE PAVEMENT
 STATION: 291+23.53



HORZ. DATUM: NAD83 2011 GEOID: 2012A NAVD88
 GRID: NORTHING: 545478.800 EASTING: 1801435.843

RECORD: P.C.
 STA. 49+35.6
 R.R. SPIKE ON ϕ R/W
 11-23-95
 FD P.K. NAIL
 7/21/92, CHENEY
 SET P.K./WASHER
 10-1-92
 FD MAG/WASHER
 REF 26
 6-14-16, JFO
 SET MAG/WASHER
 10-9-18, JFO



O.D.O.T. DISTRICT 2 SURVEY OFFICE (USE ONLY)

PERSONNEL

REFERENCE NO. 27

SHEET 1 OF 46

NOTES HOMAN DATE 6-30-09
 H.C. HOMAN WEATHER SUNNY
 R.C. ROUSOS TEMP. 65°F

ROUTE SR 101
 COUNTY SENECA
 TOWNSHIP PLEASENT
 SECTION 35
 T 3 N R 15 E

DWG BY MAHLER PID 100787

TYPE MONUMENT MAG/WASHER

ON SURFACE - ~~BELOW~~ ON

OFFSET \varnothing PAVEMENT ON LT : RT

- TO - EDGE PAVEMENT

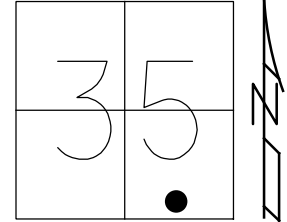
STATION: 318+73.57

HORZ.DATUM: NAD83 2011

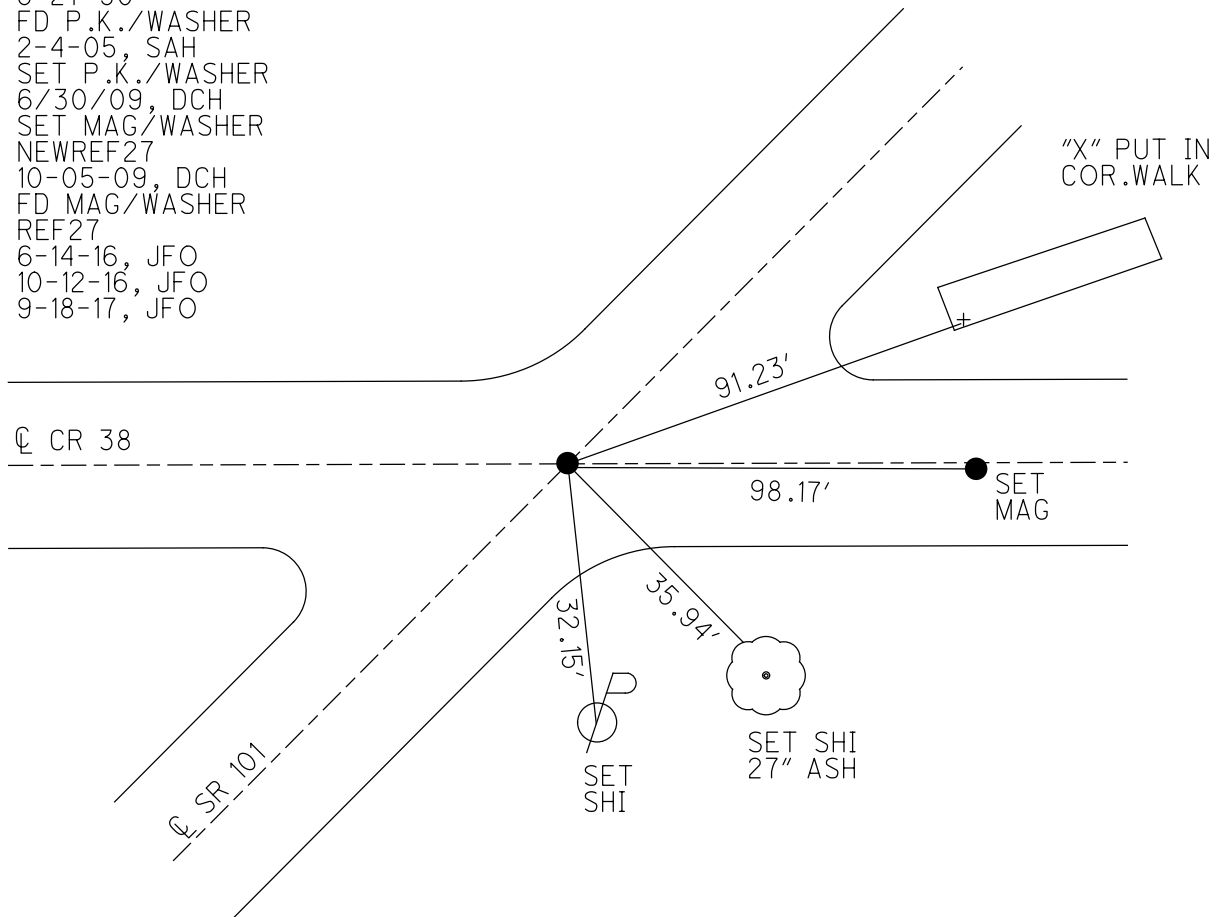
GEOID: NAVD88-2012A

GRID: NORTHING: 547506.005

EASTING: 1803294.084



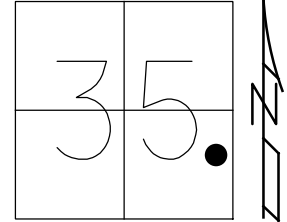
RECORD: P.O.T.
 SLM. 77+00
 SET P.K./ WASHER
 8-27-90
 FD P.K./WASHER
 2-4-05, SAH
 SET P.K./WASHER
 6/30/09, DCH
 SET MAG/WASHER
 NEWREF27
 10-05-09, DCH
 FD MAG/WASHER
 REF27
 6-14-16, JFO
 10-12-16, JFO
 9-18-17, JFO



O.D.O.T. DISTRICT 2 SURVEY OFFICE (USE ONLY)

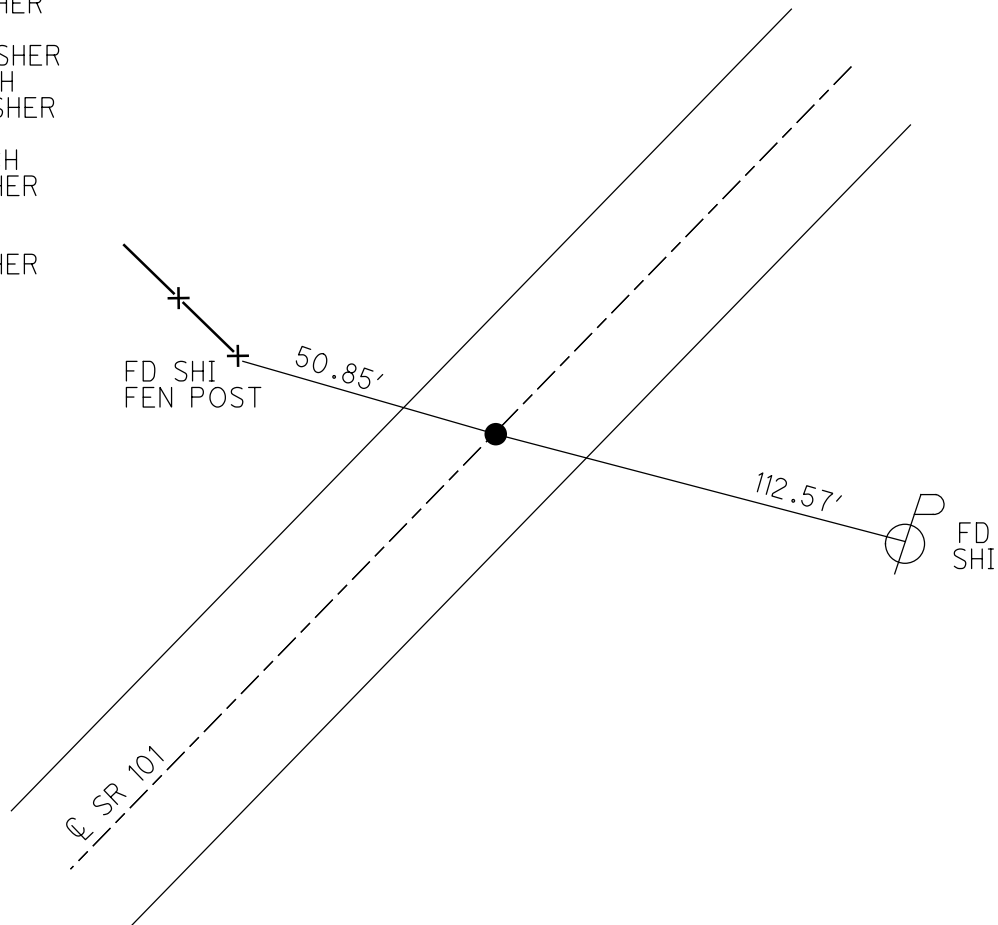
PERSONNEL _____ REFERENCE NO. 28 SHEET 2 OF 46
 NOTES HOMAN DATE 6-30-09 ROUTE SR 101
 H.C. HOMAN WEATHER CLOUDY COUNTY SENECA
 R.C. ROUSOS TEMP. 65°F TOWNSHIP PLEASENT
 DWG BY MAHLER PID 100787 SECTION 35
 T 3 N R 15 E

TYPE MONUMENT MAG/WASHER
 ON SURFACE - ~~BELOW~~ ON
 OFFSET \varnothing PAVEMENT 1' LT : ~~RT~~
- TO - EDGE PAVEMENT
 STATION: 342+58.44



HORIZ.DATUM: NAD83 2011 GEOID: NAVD88-2012A
 GRID: NORTHING: 549263.893 EASTING: 1804905.756

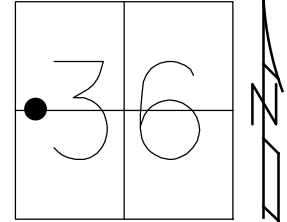
RECORD:
 STA.101+00
 FD. R.R. SPIKE
 SET P.K./WASHER
 8-27-90
 FD P.K./WASHER
 2-4-05, SAH
 SET P.K./WASHER
 6/30/09, DCH
 SET MAG/WASHER
 NEWREF28
 10-05-09, DCH
 FD MAG/WASHER
 REF28
 6-14-16, JFO
 FD MAG/WASHER
 REF28
 10-12-16, JFO
 9-18-17, JFO



O.D.O.T. DISTRICT 2 SURVEY OFFICE (USE ONLY)

PERSONNEL _____ REFERENCE NO. 29 SHEET 3 OF 46
 NOTES HOMAN DATE 7-14-09 ROUTE SR 101
 H.C. HOMAN WEATHER SUNNY COUNTY SENECA
 R.C. ROUSOS TEMP. 75°F TOWNSHIP PLEASANT
 _____ SECTION 36
 DWG BY MAHLER PID 100787 T 3 N R 15 E

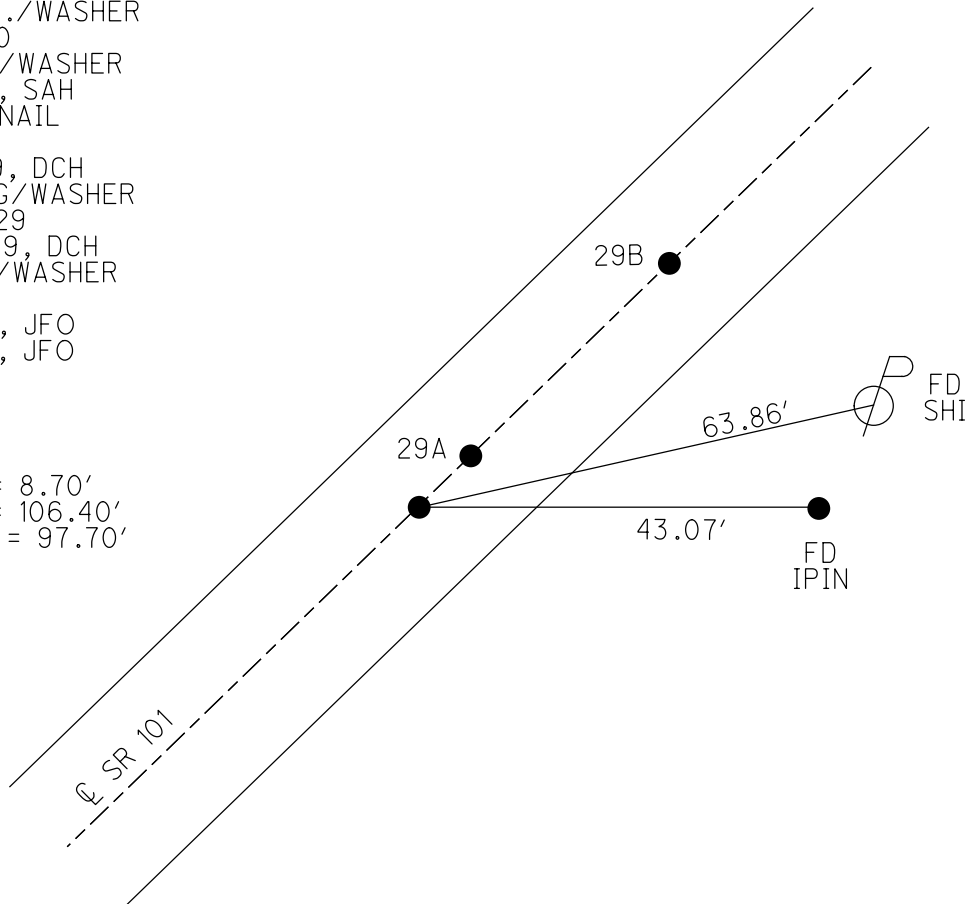
TYPE MONUMENT P.K.NAIL
 ON SURFACE - ~~BELOW~~ ON
 OFFSET \varnothing PAVEMENT ON LT : RT
- TO - EDGE PAVEMENT
 STATION: 356+20



HORZ.DATUM: NAD83 2011 GEOID: NAVD88-2012A
 GRID: NORTHING: 550274.188 EASTING: 180531.862

RECORD:
 STA.115+72
 FD. P.K./WASHER
 ATOP R.R. SPIKE
 SET P.K./WASHER
 8/27/90
 FD P.K./WASHER
 2/4/05, SAH
 FD P.K.NAIL
 REF29
 7/14/09, DCH
 SET MAG/WASHER
 NEWREF29
 10-08-09, DCH
 FD MAG/WASHER
 REF29
 6/14/16, JFO
 9/18/17, JFO

DIST.
 29-29A = 8.70'
 29-29B = 106.40'
 29A-29B = 97.70'



O.D.O.T. DISTRICT 2 SURVEY OFFICE (USE ONLY)

PERSONNEL

REFERENCE NO. 29 A

SHEET 4 OF 46

NOTES HOMAN

DATE 7-14-09

ROUTE SR 101

H.C. HOMAN

WEATHER SUNNY

COUNTY SENECA

R.C. ROUSOS

TEMP. 75°F

TOWNSHIP PLEASENT

SECTION 36

DWG BY MAHLER

PID 100787

T 3 N R 15 E

TYPE MONUMENT MAG NAIL

ON SURFACE - ~~BELOW~~ ON

OFFSET ☉ PAVEMENT ON LT : RT

- TO - EDGE PAVEMENT

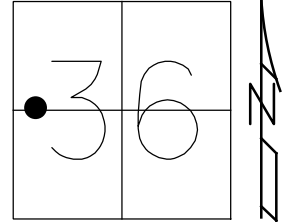
STATION: 356+29

HORZ.DATUM: NAD83 2009

GEOID: NAVD88-2009

GRID: NORTHING: 550274.265

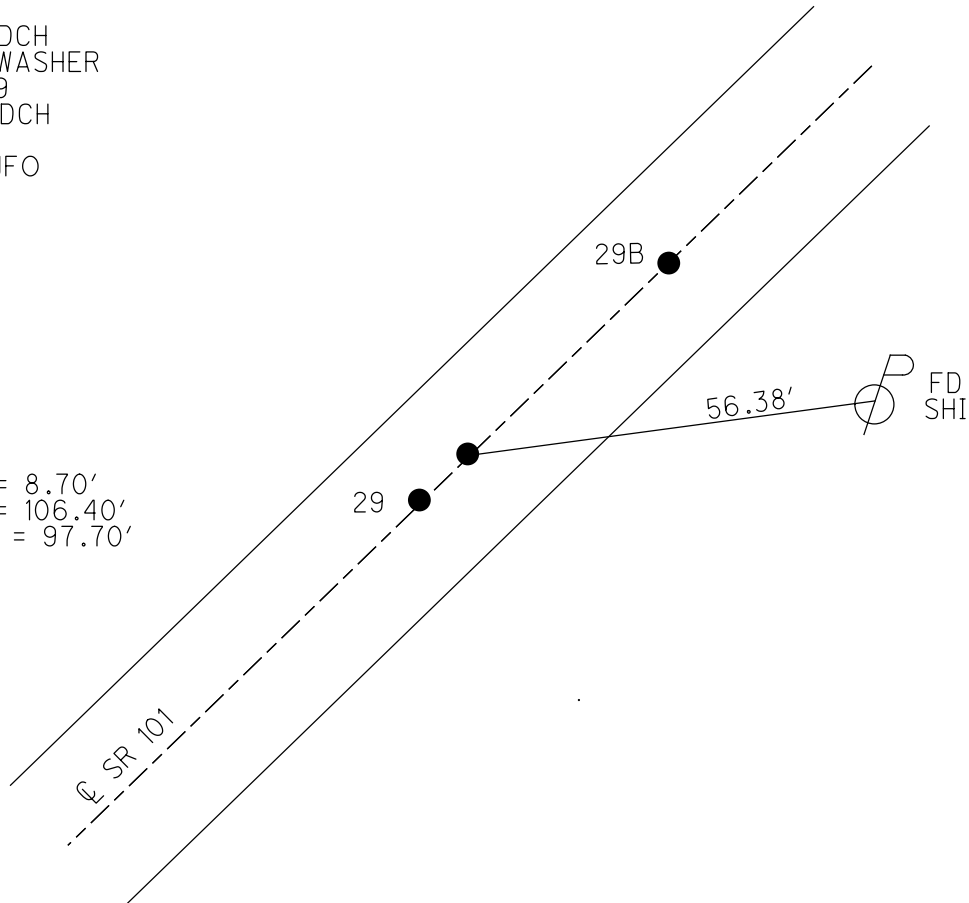
EASTING: 1805831.787



RECORD:

D.N.F.
 2/4/05, SAH
 FD P.K./WASHER
 REFB29
 7/14/09, DCH
 SET MAG/WASHER
 NEWREFB29
 10/8/09, DCH
 D.N.F.
 6/14/16, JFO

DIST.
 29-29A = 8.70'
 29-29B = 106.40'
 29A-29B = 97.70'



O.D.O.T. DISTRICT 2 SURVEY OFFICE (USE ONLY)

PERSONNEL

REFERENCE NO. 29 B

SHEET 5 OF 46

NOTES HOMAN

DATE 7-14-09

ROUTE SR 101

H.C. HOMAN

WEATHER SUNNY

COUNTY SENECA

R.C. ROUSOS

TEMP. 75°F

TOWNSHIP PLEASENT

SECTION 36

DWG BY MAHLER

PID 100787

T 3 N R 15 E

TYPE MONUMENT P.K./WASHER

~~ON SURFACE~~ - BELOW 1.5"

OFFSET \odot PAVEMENT ON LT : RT

- TO - EDGE PAVEMENT

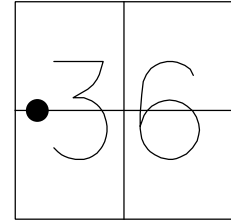
STATION: 357+26

HORZ.DATUM: NAD83 2011

GEOID: NAVD88-2012A

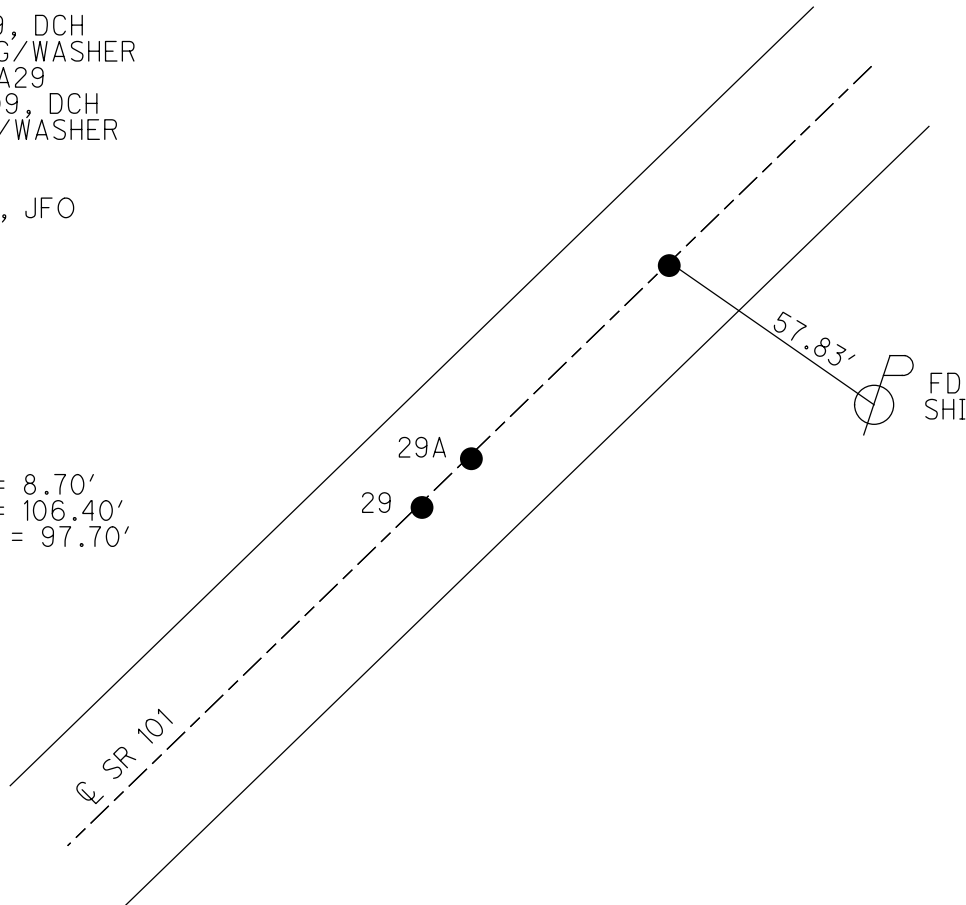
GRID: NORTHING: 550346.303

EASTING: 1805897.713



RECORD:
 FD MAG NAIL
 REFA29
 7/14/09, DCH
 SET MAG/WASHER
 NEWREFA29
 10-08-09, DCH
 FD MAG/WASHER
 REFA29
 6/14/16
 9/18/17, JFO

DIST.
 29-29A = 8.70'
 29-29B = 106.40'
 29A-29B = 97.70'



O.D.O.T. DISTRICT 2 SURVEY OFFICE (USE ONLY)

PERSONNEL

REFERENCE NO. 30

SHEET 6 OF 46

NOTES RIPPLE

DATE 8-27-90

ROUTE SR 101

H.C. BARBOUR

WEATHER SUNNY

COUNTY SENECA

R.C. _____

TEMP. 73°F

TOWNSHIP PLEASENT

DWG BY MAHLER

PID 100787

SECTION 36

T 3 N R 15 E

TYPE MONUMENT R.R.SPIKE

ON SURFACE - BELOW _____

OFFSET \varnothing PAVEMENT _____ LT : RT

_____ TO _____ EDGE PAVEMENT

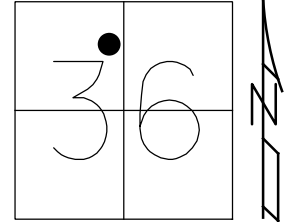
STATION: 376+73±

HORZ.DATUM: _____

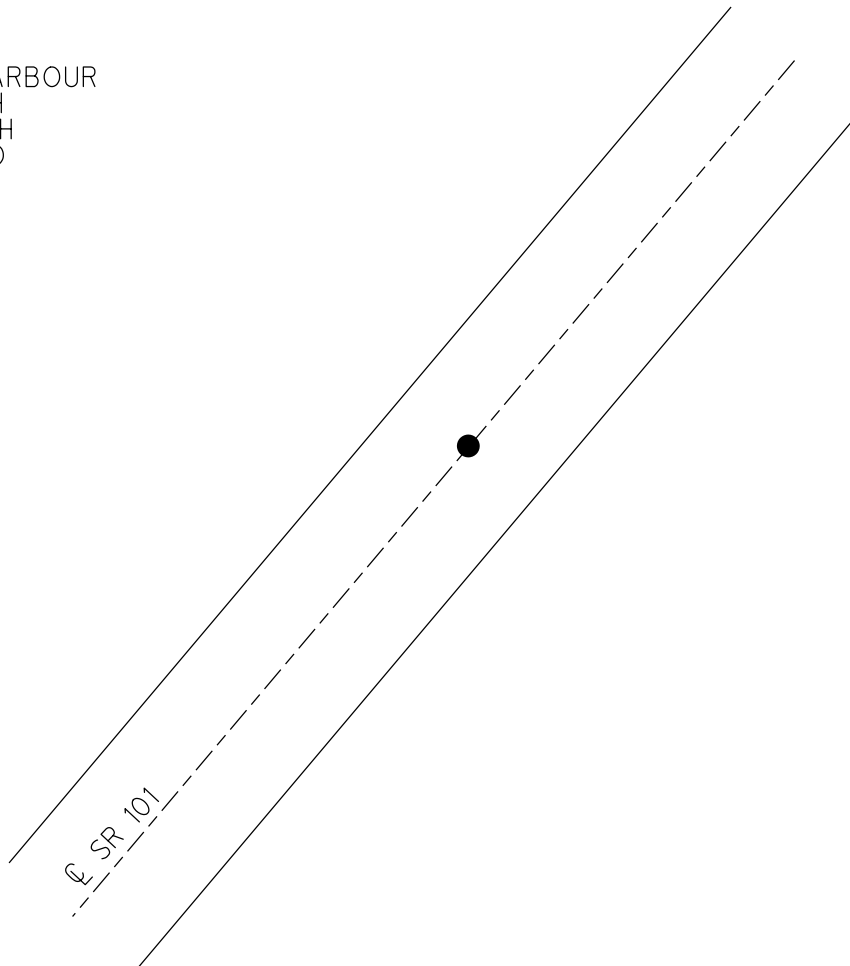
GEOID: _____

GRID: NORTHING: _____

EASTING: _____



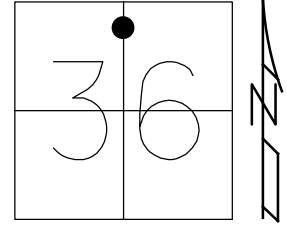
RECORD:
STA. 135+00
R.R.SPIKE
ON R/W
D.N.F.
8/27/90, BARBOUR
2/4/05, SAH
7/14/09, DCH
6/14/16, JFO



O.D.O.T. DISTRICT 2 SURVEY OFFICE (USE ONLY)

PERSONNEL _____ REFERENCE NO. 31 SHEET 7 OF 46
 NOTES O'DONNELL DATE 3-24-17 ROUTE SR 101
 H.C. O'DONNELL WEATHER WINDY COUNTY SENECA
 R.C. HELDMAN TEMP. 57°F TOWNSHIP PLEASENT
 SECTION 36
 DWG BY MAHLER PID 100787 T 3 N R 15 E

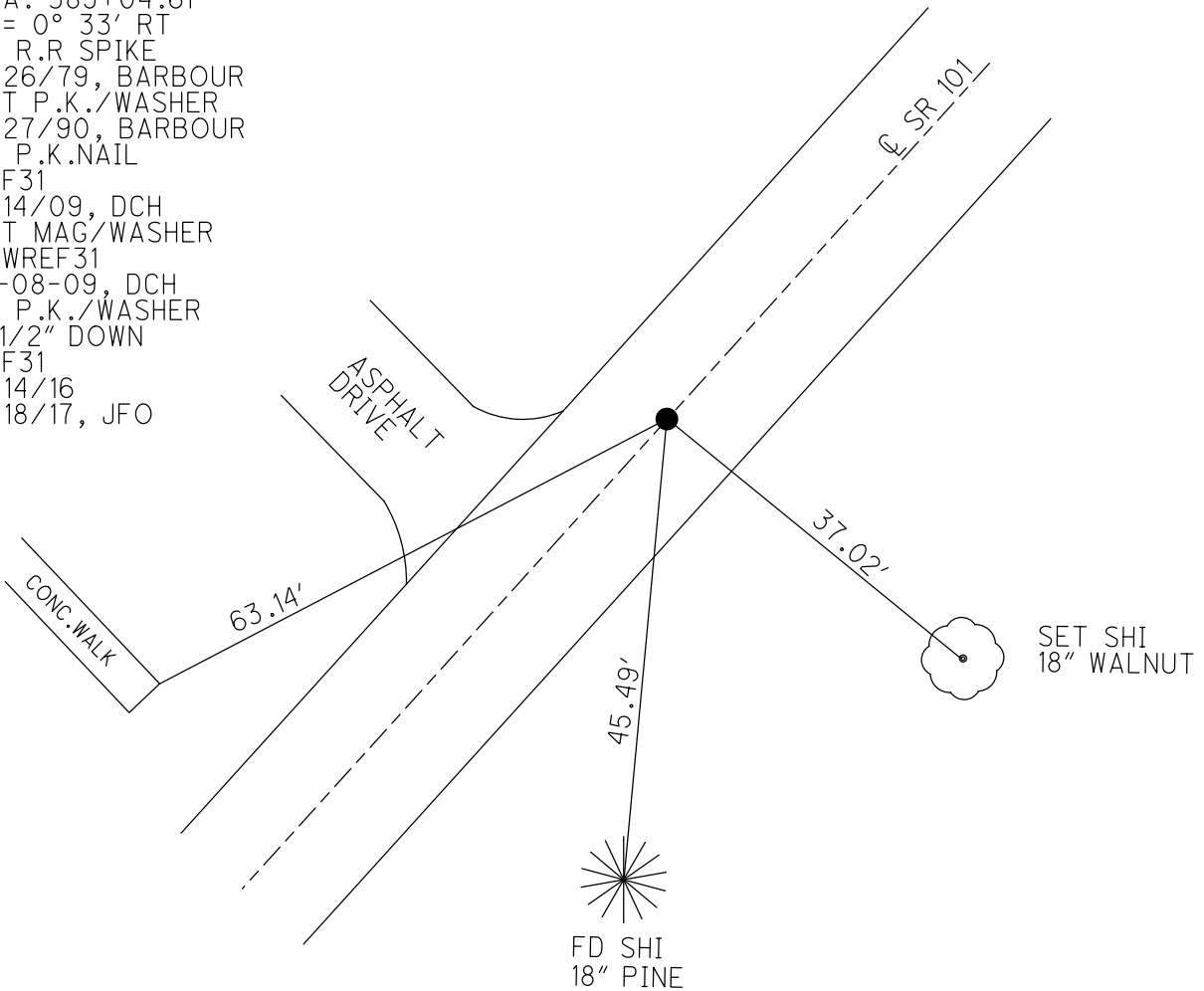
TYPE MONUMENT P.K./WASHER
~~ON SURFACE~~ - BELOW 4.5"
 OFFSET \varnothing PAVEMENT ON LT : RT
- TO - EDGE PAVEMENT
 STATION: 387+18



HORZ. DATUM: NAD83 2011 GEOID: NAVD88-2012A
 GRID: NORTHING: 552550.967 EASTING: 1807899.699

RECORD:
 1924 PLAN
 STA. 389+04.61
 $\Delta = 0^\circ 33' RT$
 FD R.R SPIKE
 6/26/79, BARBOUR
 SET P.K./WASHER
 8/27/90, BARBOUR
 FD P.K.NAIL
 REF31
 7/14/09, DCH
 SET MAG/WASHER
 NEWREF31
 10-08-09, DCH
 FD P.K./WASHER
 4 1/2" DOWN
 REF31
 6/14/16
 9/18/17, JFO

RES.
 #3924



O.D.O.T. DISTRICT 2 SURVEY OFFICE (USE ONLY)

PERSONNEL

REFERENCE NO. 32

SHEET 8 OF 46

NOTES HOMAN DATE 7-14-09
 H.C. HOMAN WEATHER SUNNY
 R.C. ROUSOS TEMP. 80°F

ROUTE SR 101
 COUNTY SENECA
 TOWNSHIP PLEASENT
 SECTION 25
 T 3 N R 15 E

DWG BY MAHLER PID 100787

TYPE MONUMENT P.K./WASHER

ON SURFACE - ~~BELOW~~ ON

OFFSET C PAVEMENT 2.3' LT : ~~RT~~

- TO - EDGE PAVEMENT

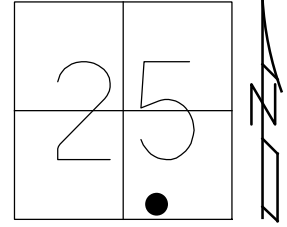
STATION: 402+46

HORZ.DATUM: NAD83 2011

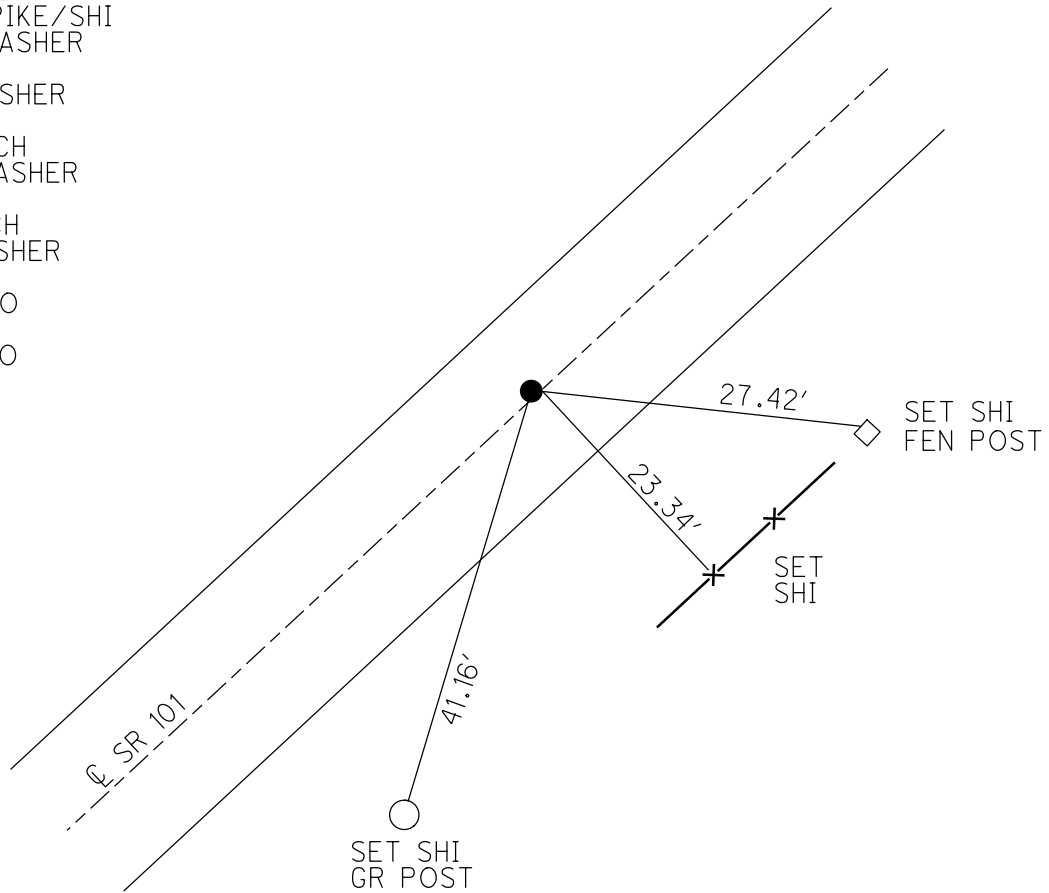
GEOID: NAVD88-2012A

GRID: NORTHING: 553679.363

EASTING: 1808942.359



RECORD: P.I.
 $\Delta = 7^\circ 04' 30''$ RT
 STA. 404+41.26
 STA. 160+82
 FD BOAT SPIKE/SHI
 SET P.K./WASHER
 8/27/90
 FD P.K./WASHER
 REF32
 7/14/09, DCH
 SET MAG/WASHER
 NEWREF32
 11/4/09, DCH
 FD MAG/WASHER
 REF32
 6/14/16, JFO
 UNCOVERED
 9/18/17, JFO



O.D.O.T. DISTRICT 2 SURVEY OFFICE (USE ONLY)

PERSONNEL

REFERENCE NO. 33

SHEET 9 OF 46

NOTES RIPPLE

DATE 8/27/90

ROUTE SR 101

H.C. BARBOUR

WEATHER SUNNY

COUNTY SENECA

R.C. GEYMAN

TEMP. 82°

TOWNSHIP PLEASENT

SECTION 25

DWG BY MAHLER PID 100787

T 3 N R 15 E

TYPE MONUMENT P.K./WASHER

ON SURFACE - ~~BELOW~~ ON

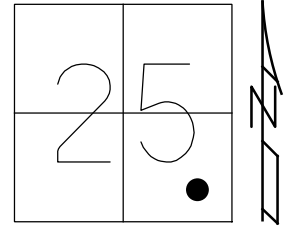
OFFSET \varnothing PAVEMENT ON LT : RT

- TO - EDGE PAVEMENT

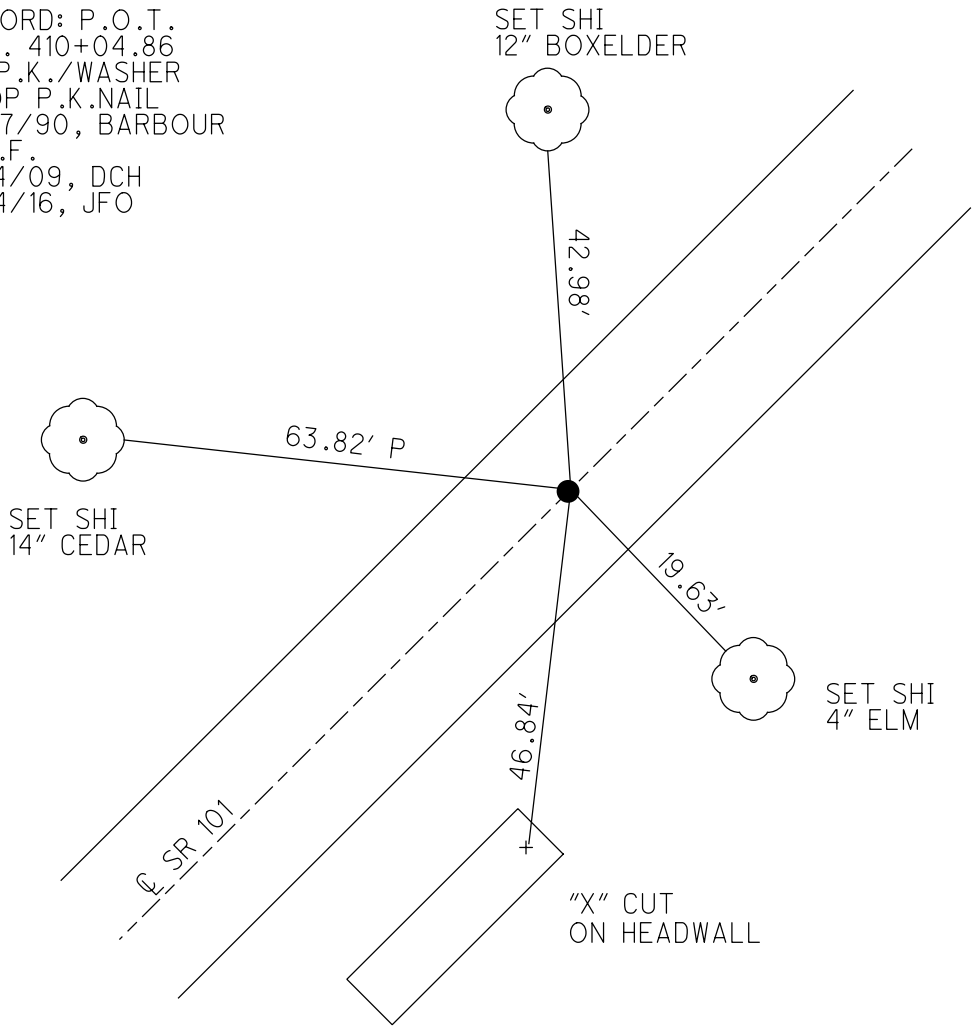
STATION: 408+10±

HORZ. DATUM: - GEOID: -

GRID: NORTHING: - EASTING: -



RECORD: P.O.T.
 STA. 410+04.86
 FD P.K./WASHER
 ATOP P.K.NAIL
 8/27/90, BARBOUR
 D.N.F.
 7/14/09, DCH
 6/14/16, JFO



O.D.O.T. DISTRICT 2 SURVEY OFFICE (USE ONLY)

PERSONNEL

REFERENCE NO. 34

SHEET 10 OF 46

NOTES RIPPLE

DATE 8-27-90

ROUTE SR 101

H.C. BARBOUR

WEATHER SUNNY

COUNTY SENECA

R.C. GEYMAN

TEMP. 82°F

TOWNSHIP PLEASENT

DWG BY MAHLER PID 100787

SECTION 25

T 3 N R 15 E

TYPE MONUMENT MINE SPIKE

ON SURFACE - BELOW -

OFFSET \odot PAVEMENT 5.7' ~~LF~~ : RT

- TO - EDGE PAVEMENT

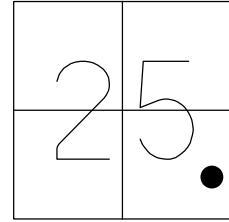
STATION: 412+09±

HORZ.DATUM: -

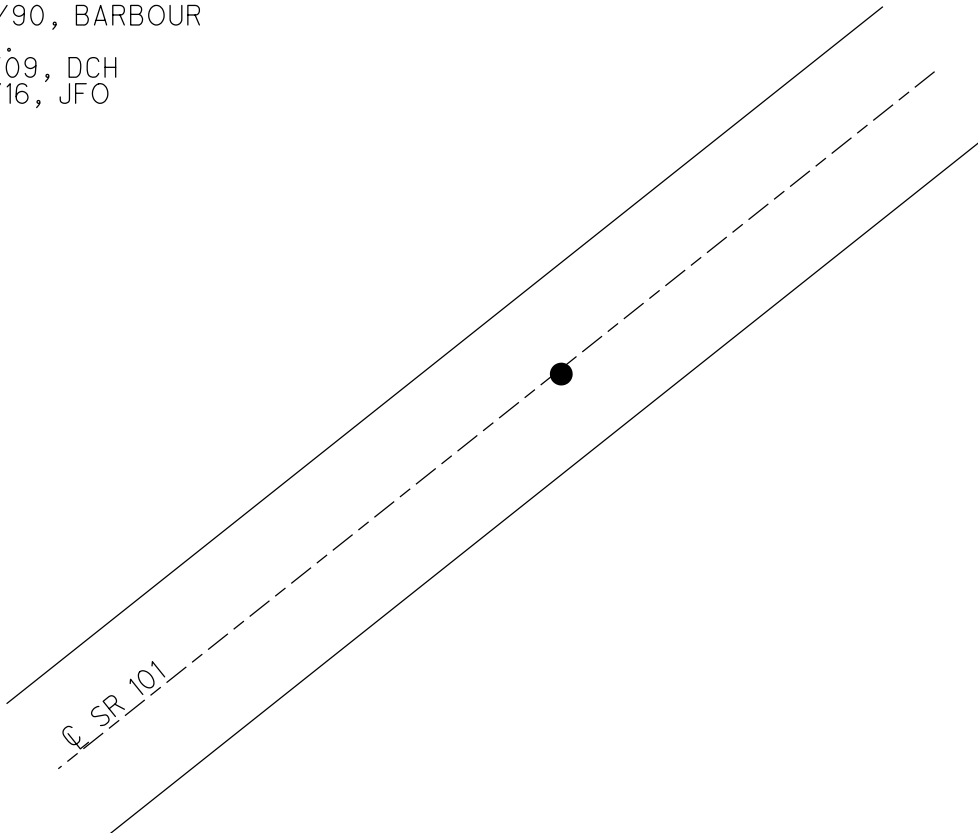
GEOID: -

GRID: NORTHING: -

EASTING: -



RECORD: P.I.
STA. 414+04.19
FD MINE SPIKE
8/27/90, BARBOUR
D.N.F.
7/14/09, DCH
6/14/16, JFO



O.D.O.T. DISTRICT 2 SURVEY OFFICE (USE ONLY)

PERSONNEL

REFERENCE NO. 35

SHEET 11 OF 46

NOTES HOMAN DATE 7-14-09
 H.C. HOMAN WEATHER SUNNY
 R.C. ROUSOS TEMP. 80°F

ROUTE SR 101
 COUNTY SENECA
 TOWNSHIP PLEASENT
 SECTION 25

DWG BY MAHLER PID 100787

T 3 N R 15 E

TYPE MONUMENT MONBOX

ON SURFACE - ~~BELOW~~ ON

OFFSET \odot PAVEMENT 1' ~~LT~~ : RT

- TO - EDGE PAVEMENT

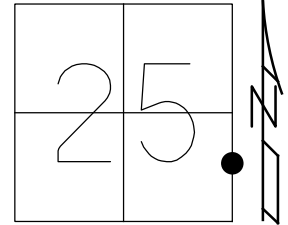
STATION: 425+00

HORIZ.DATUM: NAD83 (2011)

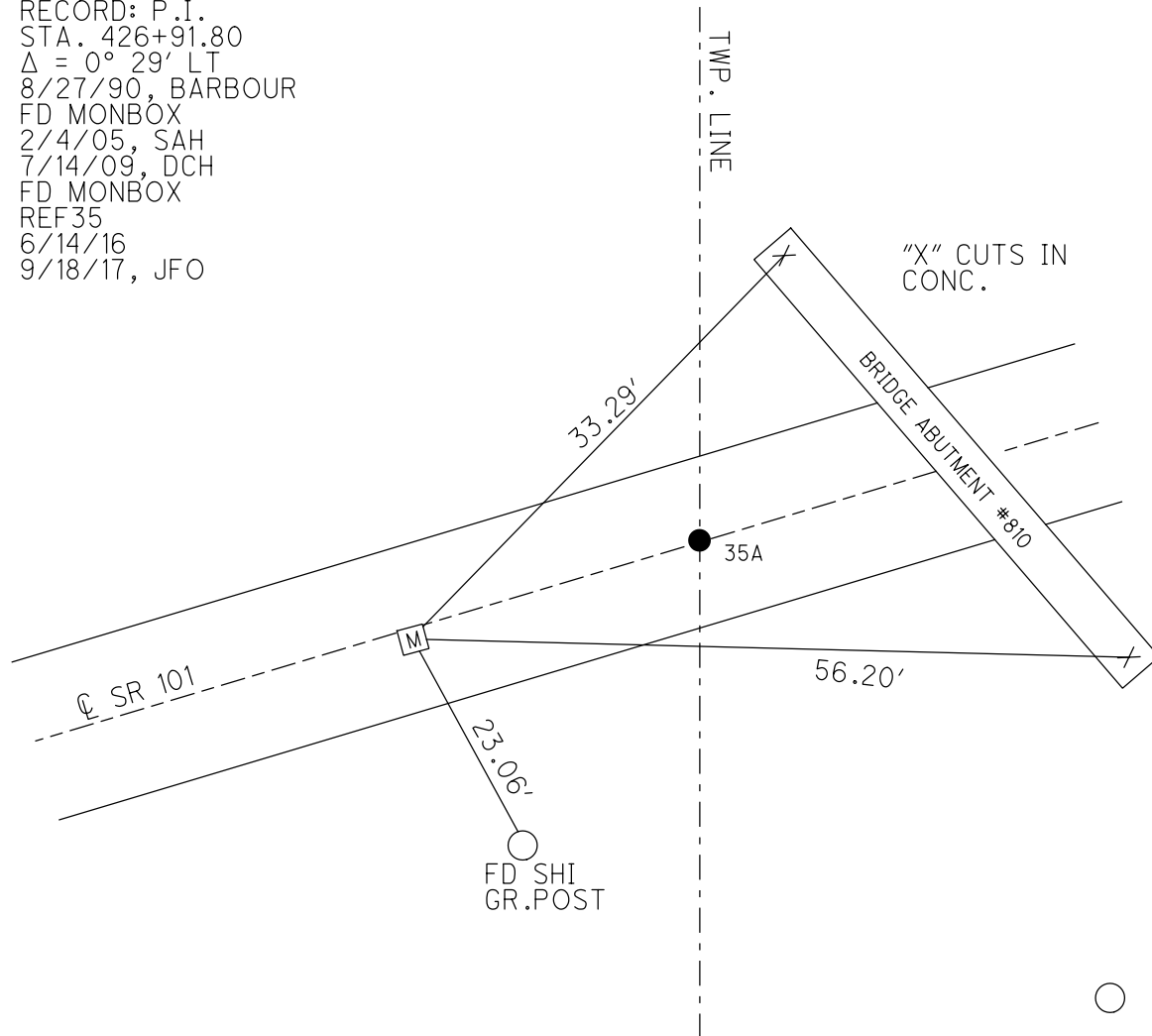
GEOID: NAVD88-2012A

GRID: NORTHING: 555287.618

EASTING: 1810504.685



RECORD: P.I.
 STA. 426+91.80
 $\Delta = 0^\circ 29' LT$
 8/27/90, BARBOUR
 FD MONBOX
 2/4/05, SAH
 7/14/09, DCH
 FD MONBOX
 REF35
 6/14/16
 9/18/17, JFO



O.D.O.T. DISTRICT 2 SURVEY OFFICE (USE ONLY)

PERSONNEL

REFERENCE NO. 35 A

SHEET 12 OF 46

NOTES RIPPLE

DATE 8-27-90

ROUTE SR 101

H.C. BARBOUR

WEATHER SUNNY

COUNTY SENECA

R.C. GEYMAN

TEMP. 92°F

TOWNSHIP ADAMS

SECTION 30

DWG BY MAHLER PID 100787

T 3 N R 16 E

TYPE MONUMENT P.K.NAIL

ON SURFACE - ~~BELOW~~ ON

OFFSET ☐ PAVEMENT ON LT : RT

- TO - EDGE PAVEMENT

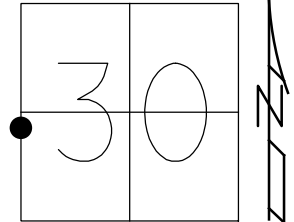
STATION: 425+06

HORZ.DATUM: -

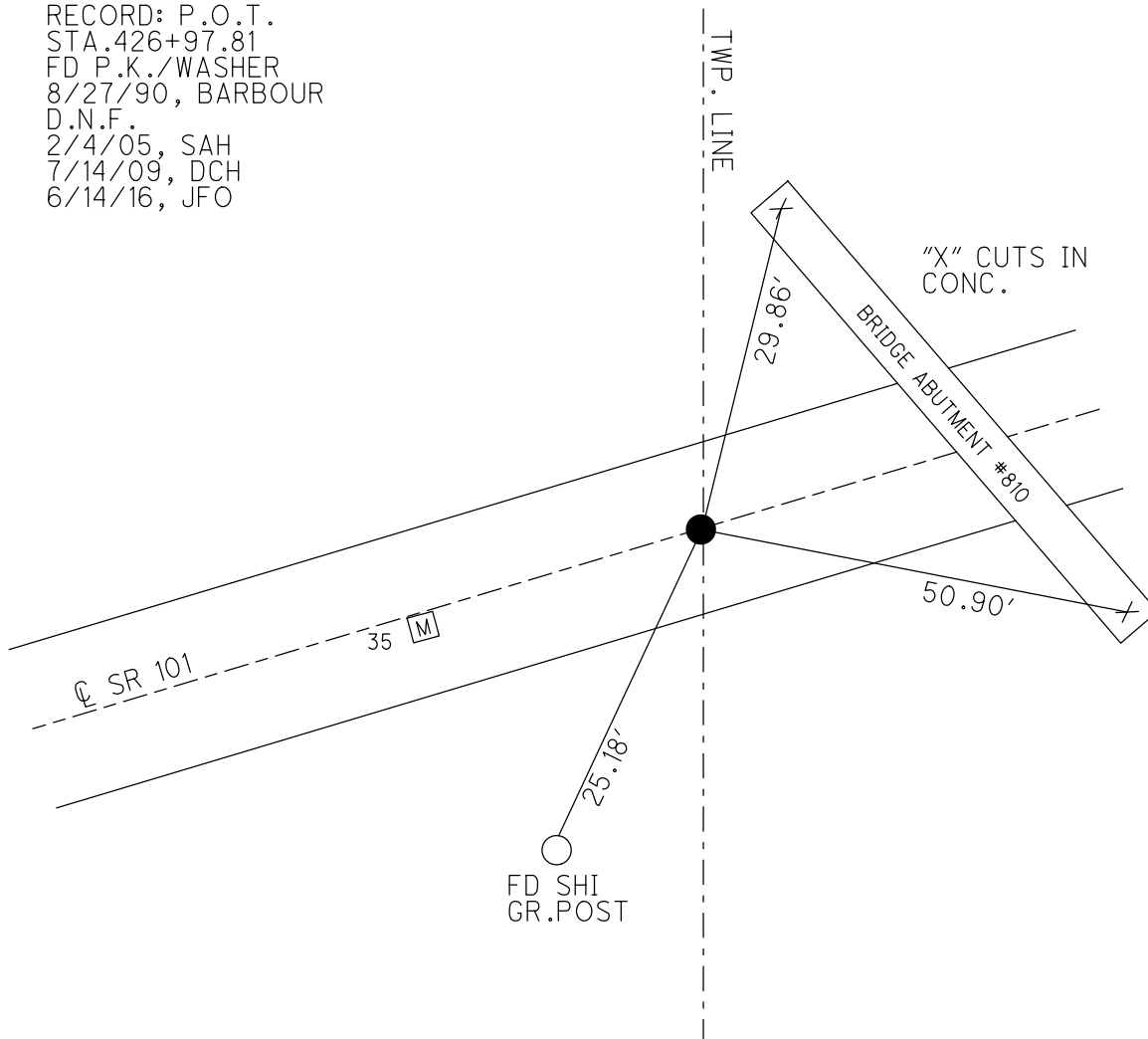
GEOID: -

GRID: NORTHING: -

EASTING: -



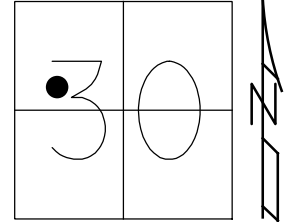
RECORD: P.O.T.
 STA. 426+97.81
 FD P.K./WASHER
 8/27/90, BARBOUR
 D.N.F.
 2/4/05, SAH
 7/14/09, DCH
 6/14/16, JFO



O.D.O.T. DISTRICT 2 SURVEY OFFICE (USE ONLY)

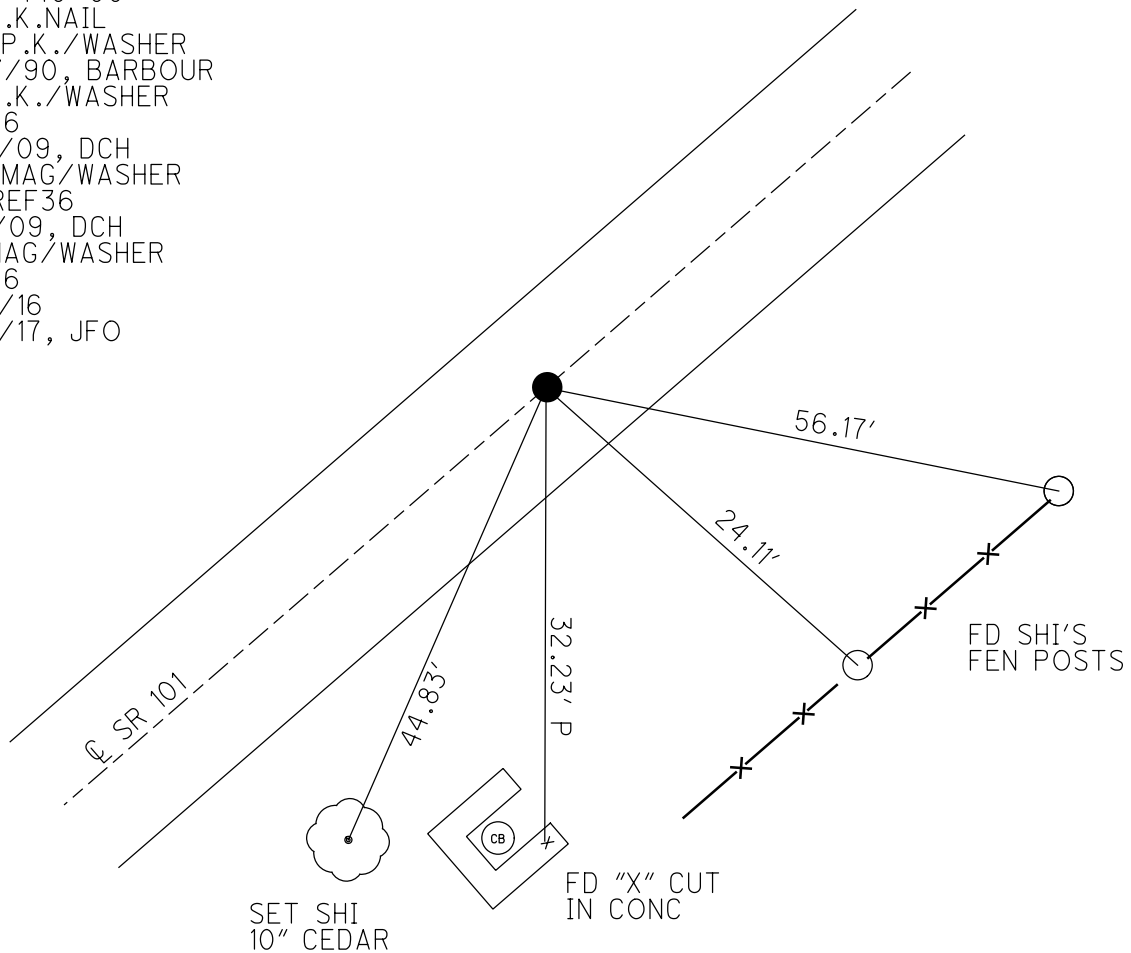
PERSONNEL _____ REFERENCE NO. 36 SHEET 13 OF 46
 NOTES HOMAN DATE 7-14-09 ROUTE SR 101
 H.C. HOMAN WEATHER SUNNY COUNTY SENECA
 R.C. ROUSOS TEMP. 85°F TOWNSHIP ADAMS
 DWG BY MAHLER PID 100787 SECTION 30
 T 3 N R 16 E

TYPE MONUMENT P.K./WASHER
 ON SURFACE - ~~BELOW~~ ON
 OFFSET \varnothing PAVEMENT ON LT : RT
- TO - EDGE PAVEMENT
 STATION: 438+11



HORIZ.DATUM: NAD83 (2011) GEOID: NAVD88-2012A
 GRID: NORTHING: 556296.638 EASTING: 1811336.255

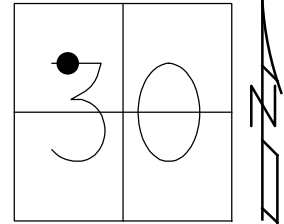
RECORD: P.O.T.
 STA. 440+00
 FD P.K.NAIL
 SET P.K./WASHER
 8/27/90, BARBOUR
 FD P.K./WASHER
 REF36
 7/14/09, DCH
 SET MAG/WASHER
 NEWREF36
 11/4/09, DCH
 FD MAG/WASHER
 REF36
 6/14/16
 9/18/17, JFO



O.D.O.T. DISTRICT 2 SURVEY OFFICE (USE ONLY)

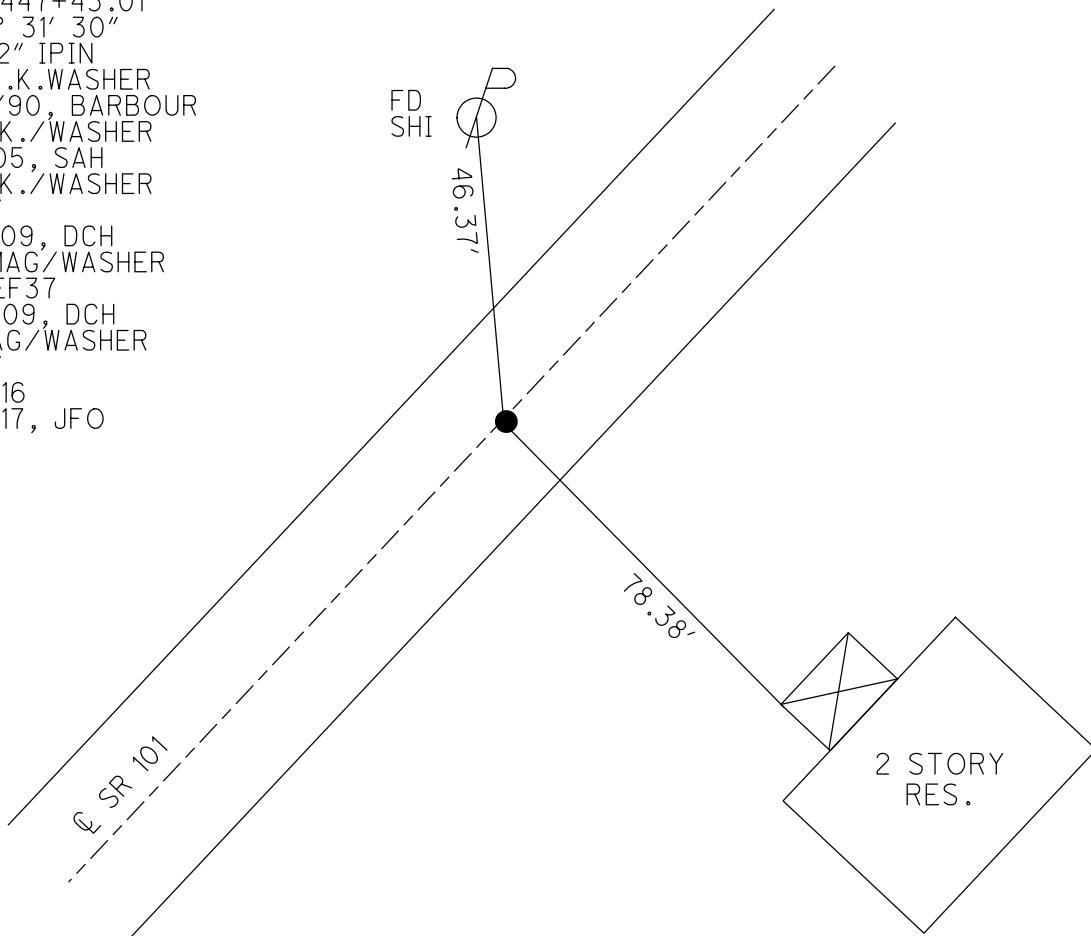
PERSONNEL _____ REFERENCE NO. 37 SHEET 14 OF 46
 NOTES HOMAN DATE 7-14-09 ROUTE SR 101
 H.C. HOMAN WEATHER SUNNY COUNTY SENECA
 R.C. ROUSOS TEMP. 85°F TOWNSHIP ADAMS
 DWG BY MAHLER PID 100787 SECTION 30
 T 3 N R 16 E

TYPE MONUMENT P.K./WASHER
 ON SURFACE - ~~BELOW~~ ON
 OFFSET ☐ PAVEMENT ON LT : RT
- TO - EDGE PAVEMENT
 STATION: 445+55



HORIZ.DATUM: NAD83 (2011) GEOID: NAVD88-2012A
 GRID: NORTHING: 556869.989 EASTING: 1811808.728

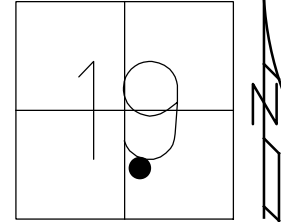
RECORD: P.I.
 STA. 447+43.01
 $\Delta = 1^\circ 31' 30''$
 FD 1/2" IPIN
 SET P.K.WASHER
 8/27/90, BARBOUR
 FD P.K./WASHER
 2/4/05, SAH
 FD P.K./WASHER
 REF37
 7/14/09, DCH
 SET MAG/WASHER
 NEWREF37
 10/8/09, DCH
 FD MAG/WASHER
 REF37
 6/14/16
 9/18/17, JFO



O.D.O.T. DISTRICT 2 SURVEY OFFICE (USE ONLY)

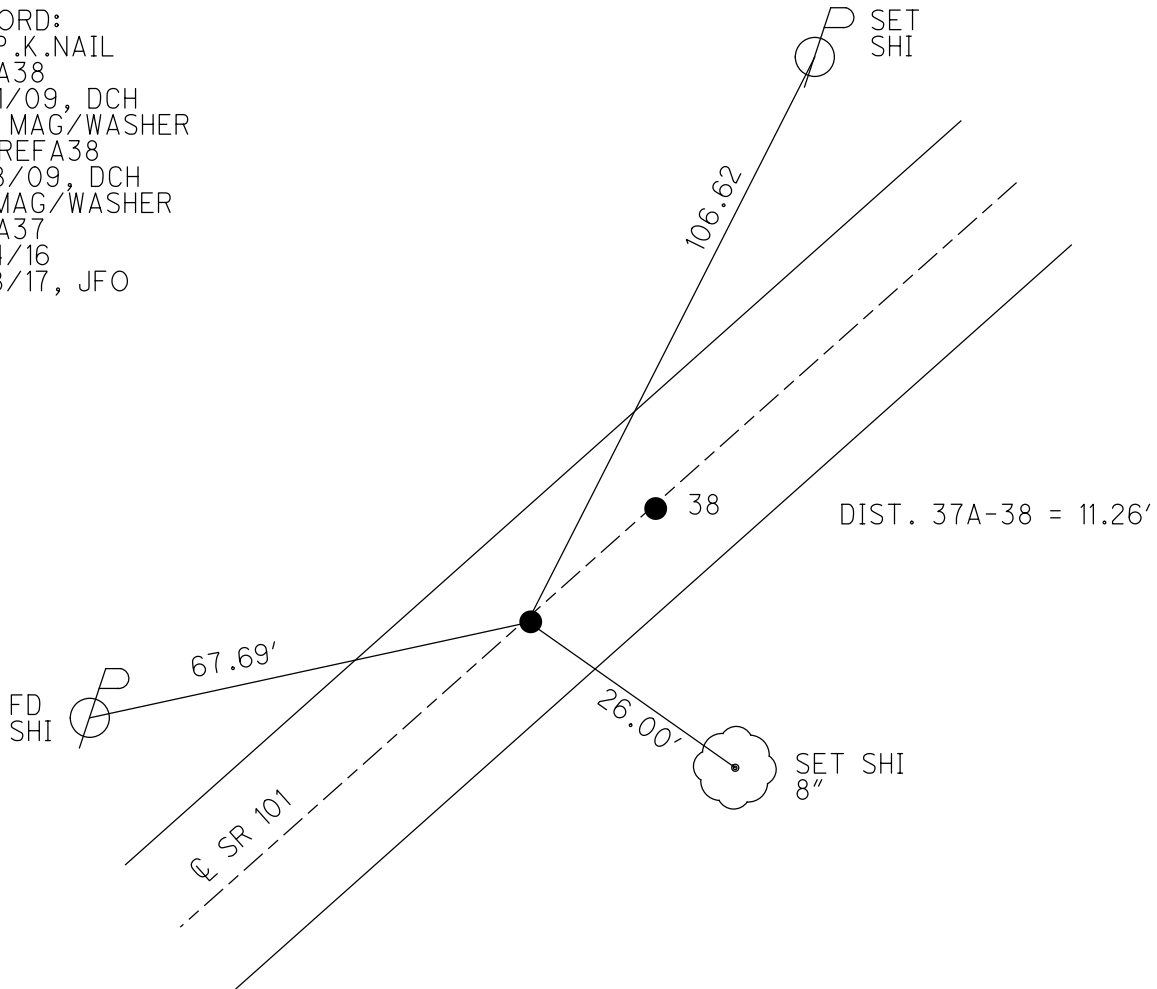
PERSONNEL _____ REFERENCE NO. 37 A SHEET 15 OF 46
 NOTES HOMAN DATE 7-21-09 ROUTE SR 101
 H.C. HOMAN WEATHER SUNNY COUNTY SENECA
 R.C. ROUSOS TEMP. 75°F TOWNSHIP ADAMS
 DWG BY MAHLER PID 100787 SECTION 19
 T 3 N R 16 E

TYPE MONUMENT P.K.NAIL
 ON SURFACE - ~~BELOW~~ ON
 OFFSET \odot PAVEMENT 0.8' LT : ~~RT~~
- TO - EDGE PAVEMENT
 STATION: 467+46



HORIZ.DATUM: NAD83 (2011) GEOID: NAVD88-2012A
 GRID: NORTHING: 558520.901 EASTING: 1813244.488

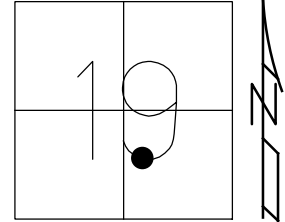
RECORD:
 FD P.K.NAIL
 REFA38
 7/21/09, DCH
 SET MAG/WASHER
 NEWREFA38
 10/8/09, DCH
 FD MAG/WASHER
 REFA37
 6/14/16
 9/18/17, JFO



O.D.O.T. DISTRICT 2 SURVEY OFFICE (USE ONLY)

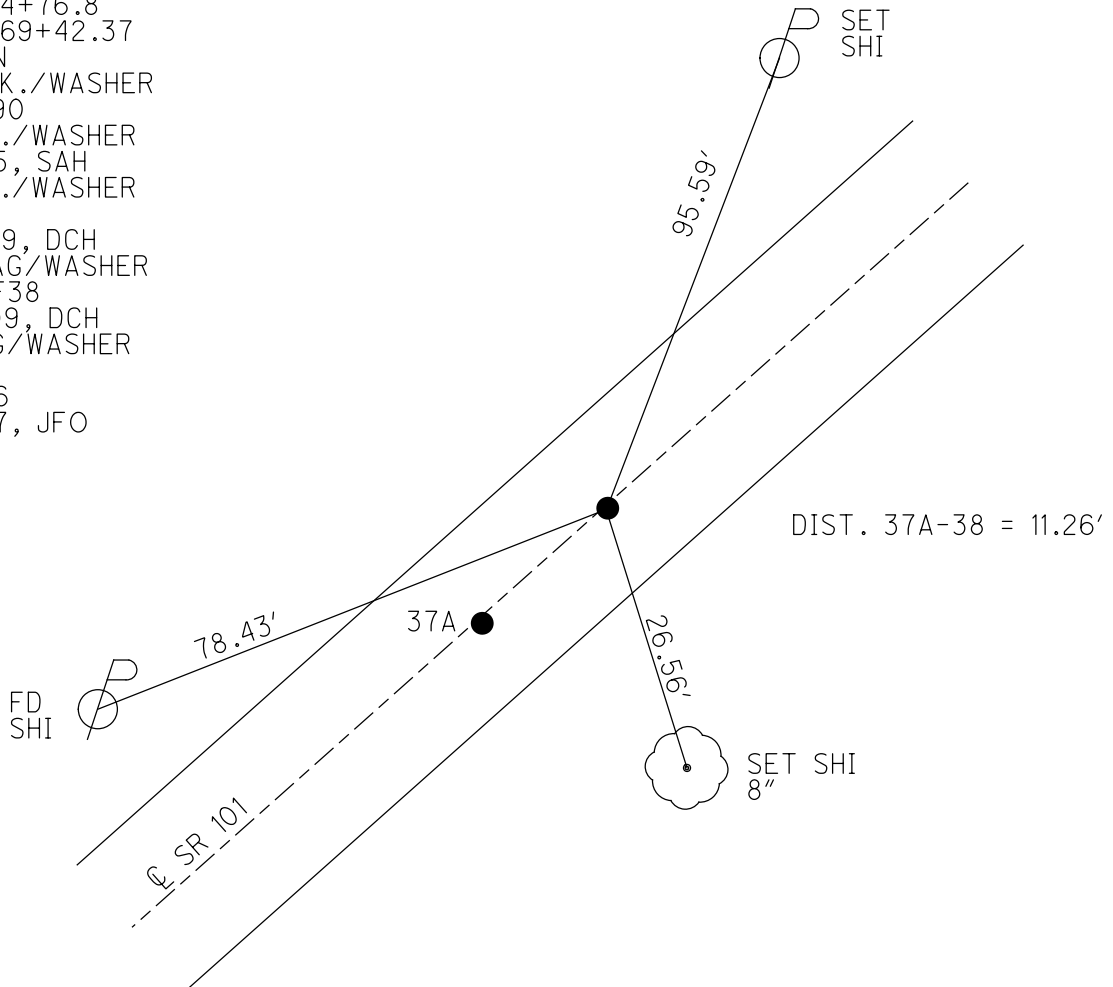
PERSONNEL _____ REFERENCE NO. 38 SHEET 16 OF 46
 NOTES HOMAN DATE 7-21-09 ROUTE SR 101
 H.C. HOMAN WEATHER SUNNY COUNTY SENECA
 R.C. ROUSOS TEMP. 75°F TOWNSHIP ADAMS
 DWG BY MAHLER PID 100787 SECTION 19
 T 3 N R 16 E

TYPE MONUMENT P.K./WASHER
 ON SURFACE - ~~BELOW~~ ON
 OFFSET 0 PAVEMENT 1' LT : ~~RT~~
TO EDGE PAVEMENT
 STATION: 467+57



HORIZ.DATUM: NAD83 (2011) GEOID: NAVD88-2012A
 GRID: NORTHING: 558529.393 EASTING: 1813251.893

RECORD: P.I.
 STA. 44+76.8
 STA. 469+42.37
 FD IPIN
 SET P.K./WASHER
 8/27/90
 FD P.K./WASHER
 2/4/05, SAH
 FD P.K./WASHER
 REF38
 7/21/09, DCH
 SET MAG/WASHER
 NEWREF38
 10/8/09, DCH
 FD MAG/WASHER
 REF38
 6/14/16
 9/18/17, JFO



O.D.O.T. DISTRICT 2 SURVEY OFFICE (USE ONLY)

PERSONNEL

REFERENCE NO. 39

SHEET 17 OF 46

NOTES HOMAN

DATE 7-21-09

ROUTE SR 101

H.C. HOMAN

WEATHER SUNNY

COUNTY SENECA

R.C. ROUSOS

TEMP. 75°F

TOWNSHIP ADAMS

SECTION 19

DWG BY MAHLER

PID 100787

T 3 N R 16 E

TYPE MONUMENT P.K./WASHER

ON SURFACE - ~~BELOW~~ ON

OFFSET Q PAVEMENT ON LT : RT

- TO - EDGE PAVEMENT

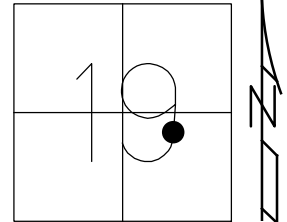
STATION: 494+89

HORZ.DATUM: NAD83 (2011)

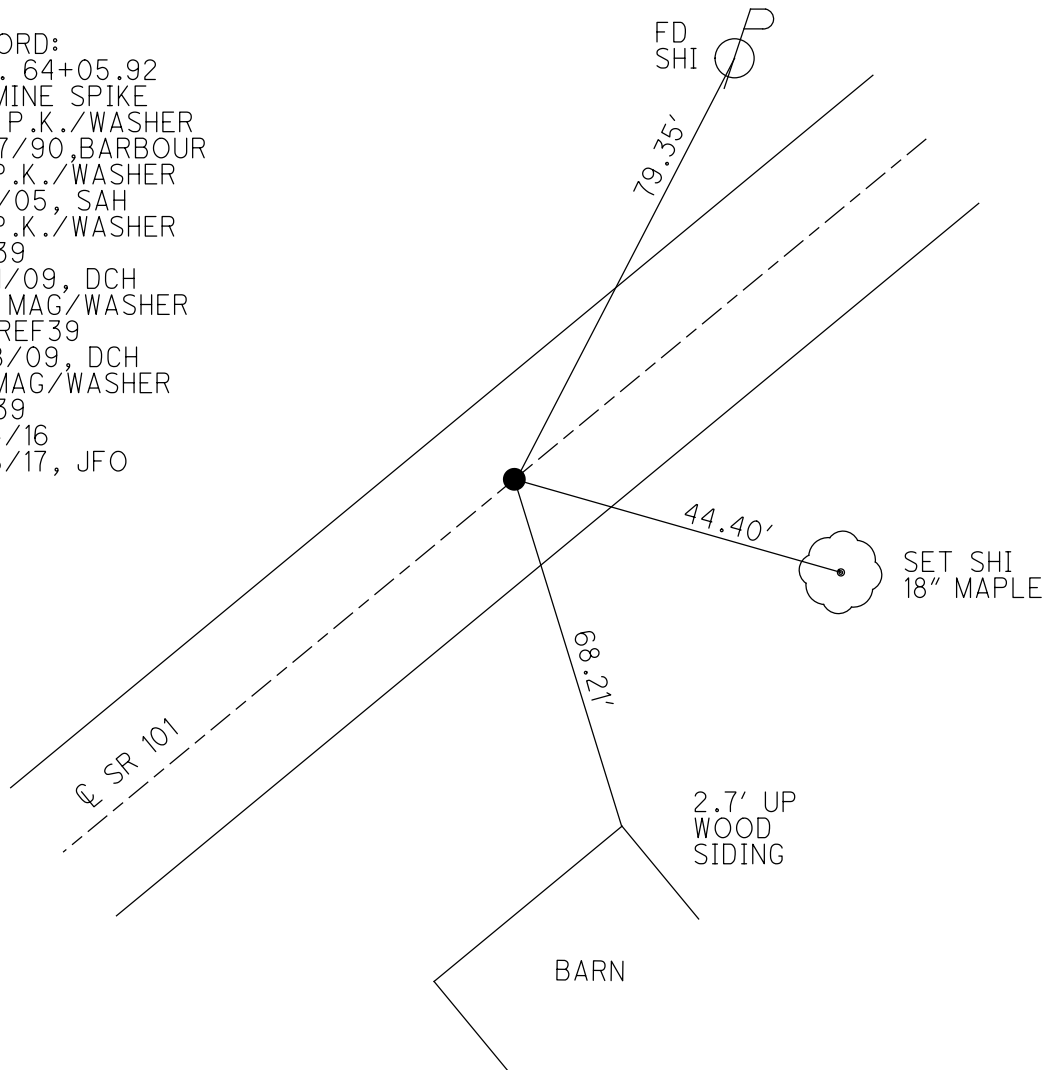
GEOID: NAVD88-2012A

GRID: NORTHING: 560572.335

EASTING: 1815060.100



RECORD:
 STA. 64+05.92
 FD MINE SPIKE
 SET P.K./WASHER
 8/27/90, BARBOUR
 FD P.K./WASHER
 2/4/05, SAH
 FD P.K./WASHER
 REF39
 7/21/09, DCH
 SET MAG/WASHER
 NEWREF39
 10/8/09, DCH
 FD MAG/WASHER
 REF39
 6/14/16
 9/18/17, JFO



O.D.O.T. DISTRICT 2 SURVEY OFFICE (USE ONLY)

PERSONNEL

REFERENCE NO. 41

SHEET 19 OF 46

NOTES HOMAN

DATE 7-21-09

ROUTE SR 101

H.C. HOMAN

WEATHER SUNNY

COUNTY SENECA

R.C. ROUSOS

TEMP. 85°F

TOWNSHIP ADAMS

DWG BY WHITAKER PID 101165

SECTION 20

T 3 N R 16 E

TYPE MONUMENT P.K./WASHER

ON SURFACE - ~~BELOW~~ ON

OFFSET \odot PAVEMENT 2' ~~ET~~ : RT

- TO - EDGE PAVEMENT

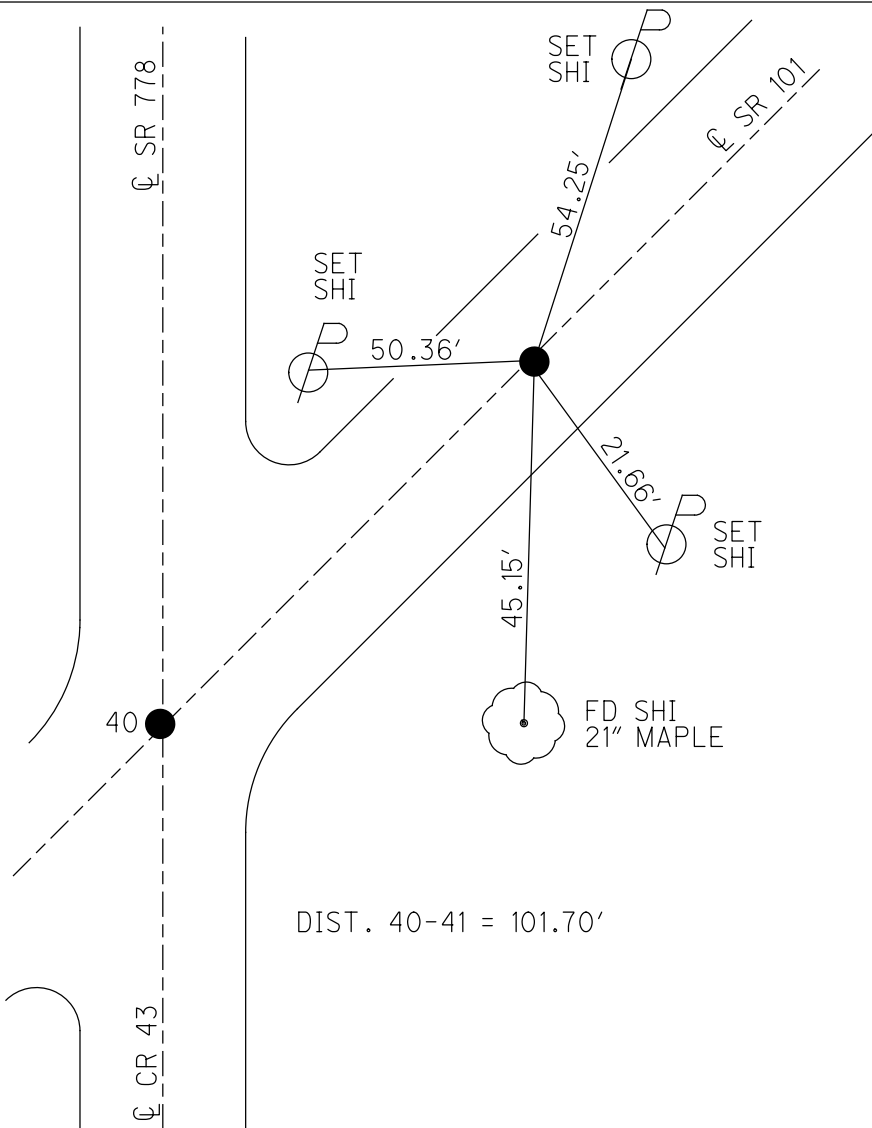
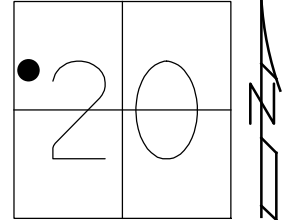
STATION: 510+78

HORIZ.DATUM: NAD83 (2011)

GEOID: NAVD88-2012A

GRID: NORTHING: 561744.998

EASTING: 1816130.320




RECORD:
 STA. 1+00
 FD P.K.NAIL
 ATOP R.R.SPIKE
 SET P.K./WASHER
 8/27/90, BARBOUR
 FD P.K./WASHER
 2/7/05, SAH
 FD P.K./WASHER
 REF41
 7/21/09, DCH
 SET MAG/WASHER
 NEWREF41
 10/8/09, DCH
 FD MAG/WASHER
 REF41
 6/14/16
 9/18/17, JFO
 FD MAG/WASHER
 REF 41
 9/12/19
 8/2/21,
 6/6/22, DSA

O.D.O.T. DISTRICT 2 SURVEY OFFICE (USE ONLY)

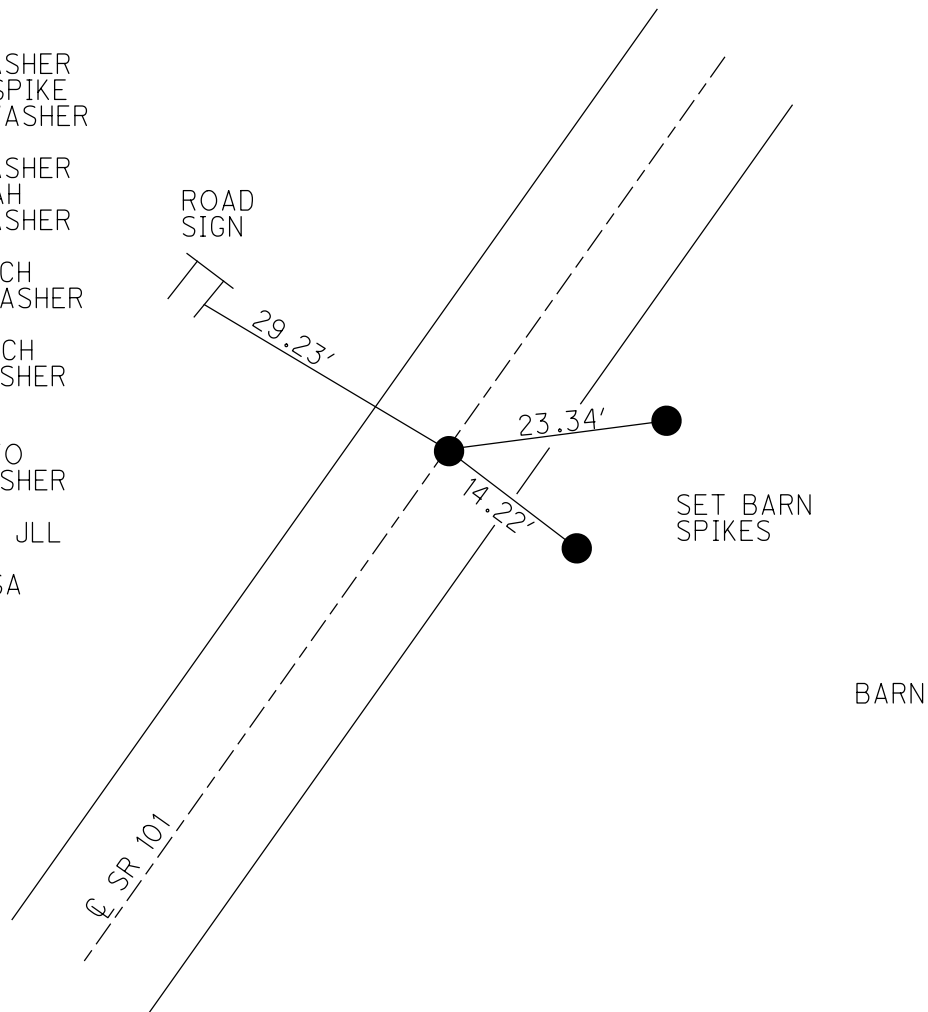
PERSONNEL _____ REFERENCE NO. 42 SHEET 20 OF 46
 NOTES AUBLE DATE 8/2/21 ROUTE SR 101
 H.C. AUBLE WEATHER SUNNY COUNTY SENECA
 R.C. NIESE TEMP. 85°F TOWNSHIP ADAMS
 DWG BY RHOADES PID 101165 SECTION 20
 T 3 N R 16 E

TYPE MONUMENT MAG/WASHER
 ON SURFACE - ~~BELOW~~ ON
 OFFSET ☐ PAVEMENT ON LT : RT
- TO - EDGE PAVEMENT
 STATION: 517+79



HORZ. DATUM: NAD83 (2011) GEOID: NAVD88-2012A
 GRID: NORTHING: 562272.665 EASTING: 1816590.285

RECORD:
 STA. 8+00
 FD P.K./WASHER
 ATOP R.R.SPIKE
 SET P.K./WASHER
 8/27/90
 FD P.K./WASHER
 2/7/05, SAH
 FD P.K./WASHER
 REF 42
 7/21/09, DCH
 SET MAG/WASHER
 NEWREF 42
 10/5/09, DCH
 FD MAG/WASHER
 REF 42
 6/14/16
 9/18/17, JFO
 FD MAG/WASHER
 REF 42
 9/25/2019, JLL
 8/2/21,
 6/6/22, DSA

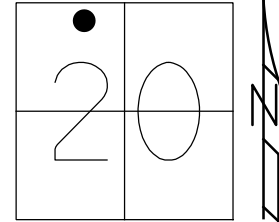


O.D.O.T. DISTRICT 2 SURVEY OFFICE (USE ONLY)

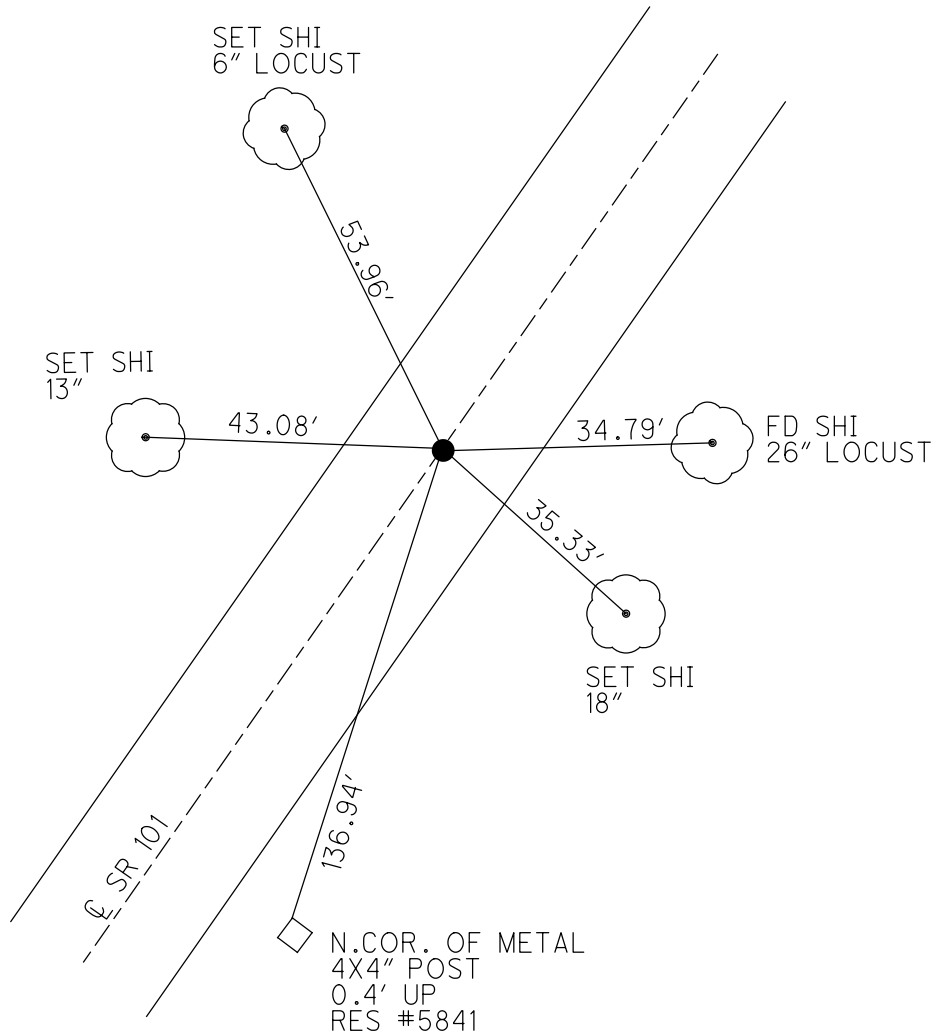
PERSONNEL _____ REFERENCE NO. 43 SHEET 21 OF 46
 NOTES LEU DATE 9-25-19 ROUTE SR 101
 H.C. LEU WEATHER CLOUDY COUNTY SENECA
 R.C. AUBLE TEMP. 77°F TOWNSHIP ADAMS
NASON SECTION 20
 DWG BY WHITAKER PID 101165 T 3 N R 16 E

TYPE MONUMENT R.R.SPIKE
~~ON SURFACE~~ - BELOW 7 1/4"
 OFFSET \varnothing PAVEMENT 1.1' LT : ~~RT~~
10.7' TO LT EDGE PAVEMENT
 STATION: 531+16

HORZ.DATUM: NAD83 2009 GEOID: NAVD88 2009
 GRID: NORTHING: 563284.576 EASTING: 1817480.462



RECORD:
 STA. 21+50
 FD P.K.NAIL
 ATOP R.R.SPIKE
 SET P.K./WASHER
 8/27/90
 FD P.K./WASHER
 2/7/05, SAH
 FD P.K./WASHER
 REF43
 7/21/09, DCH
 SET MAG/WASHER
 NEWREF43
 10/5/09, DCH
 D.N.F.
 6/14/16, JFO
 FD R.R.SPIKE
 7 1/4" DOWN
 REF 43
 9/25/19, JLL
 FD R.R.SPIKE
 REF 43
 8/2/21,
 6/6/22, DSA



O.D.O.T. DISTRICT 2 SURVEY OFFICE (USE ONLY)

PERSONNEL	REFERENCE NO. <u>44</u>	SHEET <u>22</u> OF <u>46</u>
NOTES <u>HOMAN</u>	DATE <u>7-21-09</u>	ROUTE <u>SR 101</u>
H.C. <u>HOMAN</u>	WEATHER <u>SUNNY</u>	COUNTY <u>SENECA</u>
R.C. <u>ROUSOS</u>	TEMP. <u>85°F</u>	TOWNSHIP <u>ADAMS</u>
DWG BY <u>WHITAKER</u>	PID <u>101165</u>	SECTION <u>20</u>
		T <u>3</u> N R <u>16</u> E

TYPE MONUMENT P.K./WASHER

ON SURFACE - ~~BELOW~~ ON

OFFSET \odot PAVEMENT 3 1/2' LT : ~~RT~~

- TO - EDGE PAVEMENT


STATION: 538+80

HORIZ.DATUM: NAD83 (2011)

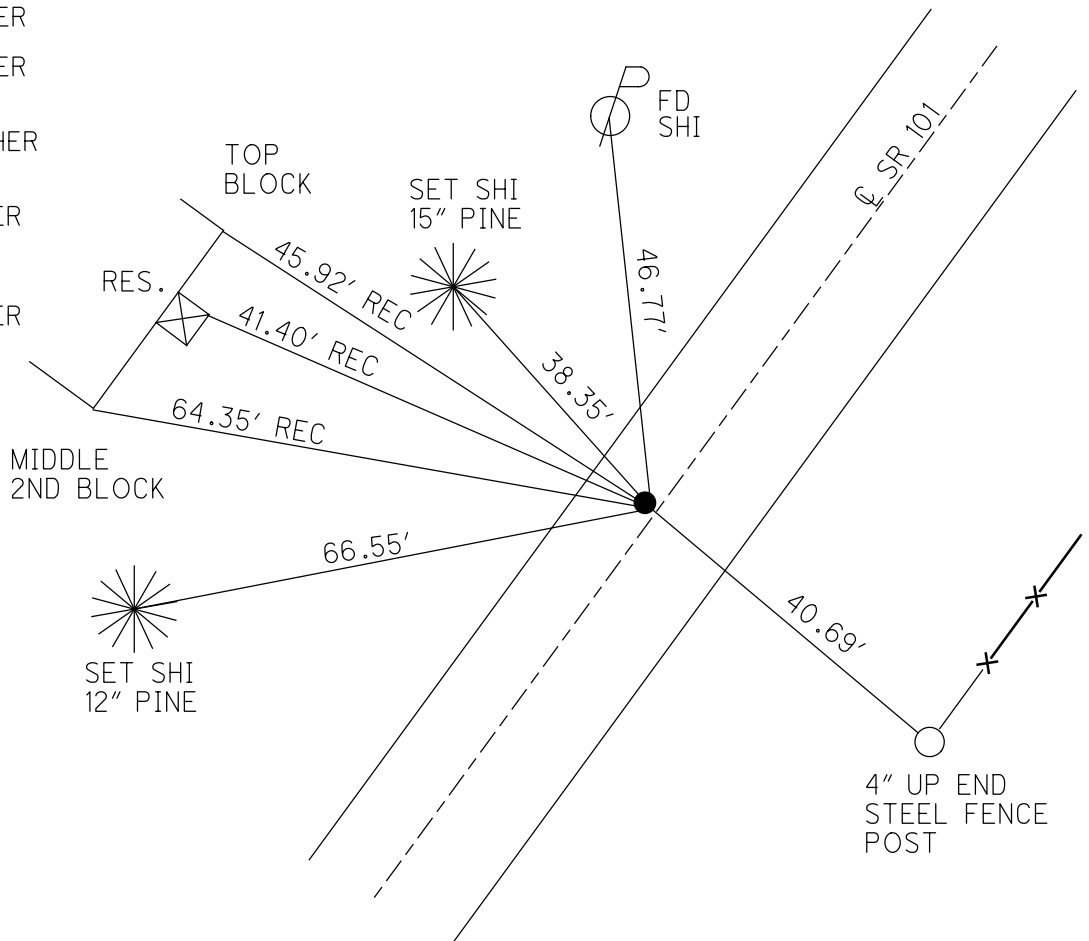
GEOID: NAVD88-2012A

GRID: NORTHING: 563802.121

EASTING: 1818022.071



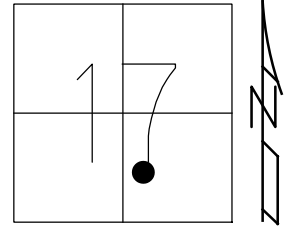
RECORD: P.I.
 STA. 29+00
 FD P.K./WASHER
 ATOP R.R.SPIKE
 SET P.K./WASHER
 8/27/90
 FD P.K./WASHER
 2/7/05, SAH
 FD P.K./WASHER
 REF44
 7/21/09, DCH
 SET MAG/WASHER
 NEWREF44
 10/5/09, DCH
 FD MAG/WASHER
 REF44
 6/14/16
 9/18/17, JFO
 FD MAG/WASHER
 REF 44
 9/25/19, JLL
 8/02/21,
 6/6/22, DSA



O.D.O.T. DISTRICT 2 SURVEY OFFICE (USE ONLY)

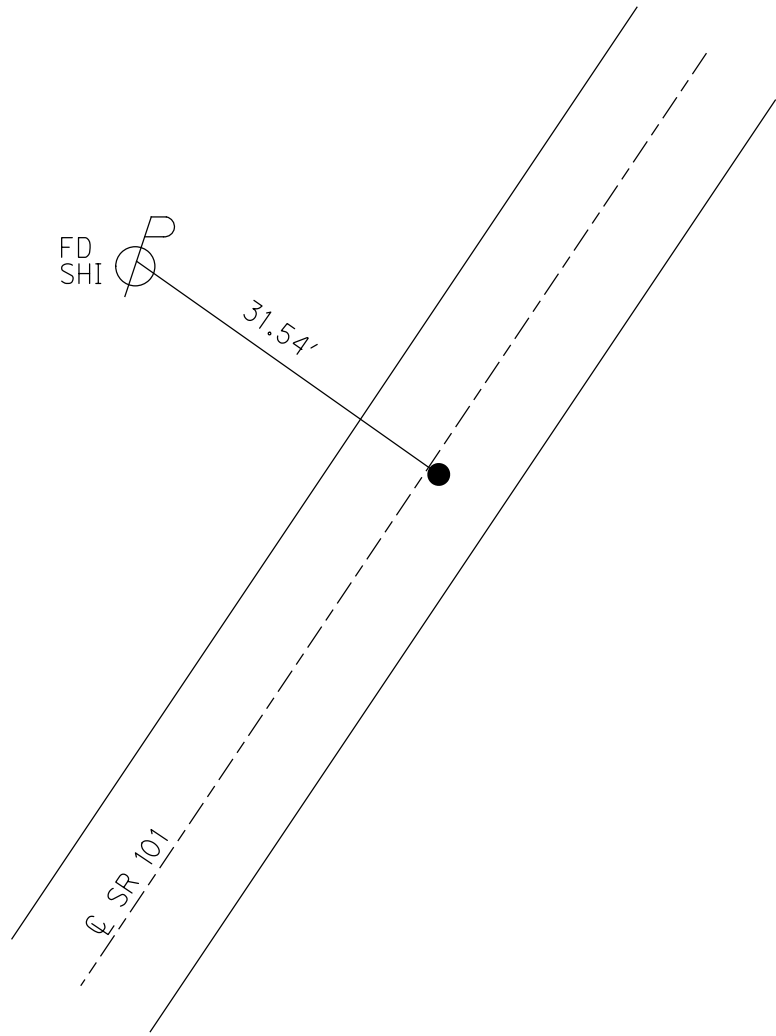
PERSONNEL _____ REFERENCE NO. 45 SHEET 23 OF 46
 NOTES HOMAN DATE 7-21-09 ROUTE SR 101
 H.C. HOMAN WEATHER SUNNY COUNTY SENECA
 R.C. ROUSOS TEMP. 85°F TOWNSHIP ADAMS
 DWG BY WHITAKER PID 101165 SECTION 17
 T 3 N R 16 E

TYPE MONUMENT P.K./WASHER
 ON SURFACE - ~~BELOW~~ ON
 OFFSET 0 PAVEMENT 1' ~~ET~~ : RT
- TO - EDGE PAVEMENT
 STATION: 555+77



HORIZ.DATUM: NAD83 (2011) GEOID: NAVD88-2012A
 GRID: NORTHING: 564794.453 EASTING: 1819400.025

- RECORD:
 STA. 46+00
 FD P.K.NAIL
 ATOP R.R.SPIKE
 SET P.K./WASHER
 8/27/90, BARBOUR
 FD P.K./WASHER
 2/7/05, SAH
 FD P.K./WASHER
 REF45
 7/21/09, DCH
 SET MAG/WASHER
 NEWREF45
 10/5/09, DCH
 FD MAG/WASHER
 REF45
 6/14/16
 9/18/17, JFO
 FD MAG/WASHER
 REF 45
 9/25/19, JLL
 6/6/22, DSA



O.D.O.T. DISTRICT 2 SURVEY OFFICE (USE ONLY)

PERSONNEL

REFERENCE NO. 46

SHEET 24 OF 46

NOTES HOMAN DATE 7-21-09
H.C. HOMAN WEATHER SUNNY
R.C. ROUSOS TEMP. 85°F

ROUTE SR 101
COUNTY SENECA
TOWNSHIP ADAMS
SECTION 17
T 3 N R 16 E

DWG BY MAHLER PID 100787

TYPE MONUMENT P.K./WASHER

ON SURFACE - ~~BELOW~~ ON

OFFSET 1.5' LT : RT

- TO - EDGE PAVEMENT

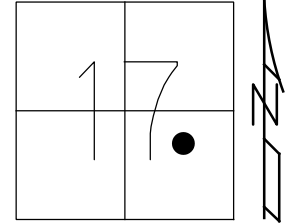
STATION: 565+79

HORIZ.DATUM: NAD83 (2011)

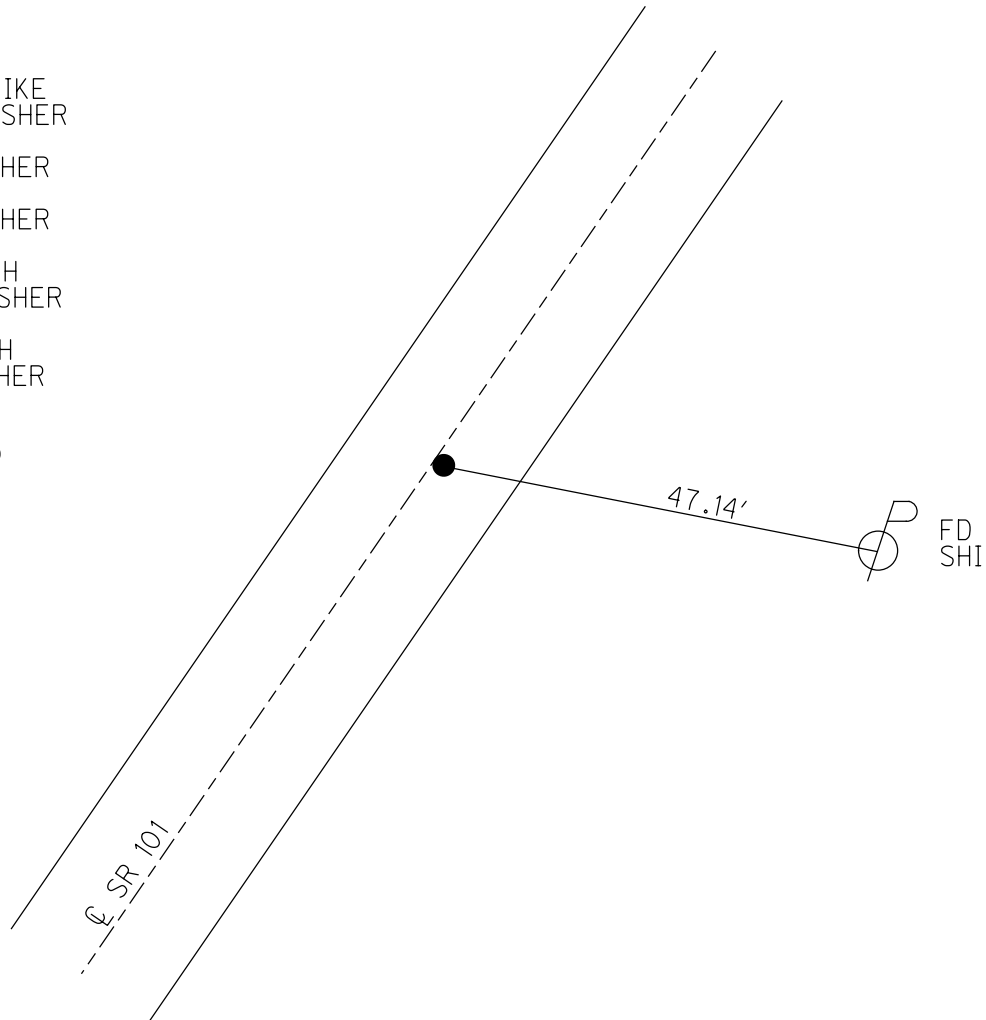
GEOID: NAVD88-2012A

GRID: NORTHING: 565434.287

EASTING: 1820169.785



RECORD:
STA. 56+00
FD P.K.NAIL
ATOP R.R.SPIKE
SET P.K./WASHER
8/28/90
FD P.K./WASHER
2/7/05, SAH
FD P.K./WASHER
REF46
7/28/09, DCH
SET MAG/WASHER
NEWREF46
10/5/09, DCH
FD MAG/WASHER
REF46
6/14/16
9/18/17, JFO



O.D.O.T. DISTRICT 2 SURVEY OFFICE (USE ONLY)

PERSONNEL

REFERENCE NO. 47

SHEET 25 OF 46

NOTES HOMAN DATE 7-21-09
 H.C. HOMAN WEATHER SUNNY
 R.C. ROUSOS TEMP. 85°F

ROUTE SR 101
 COUNTY SENECA
 TOWNSHIP ADAMS
 SECTION 17
 T 3 N R 16 E

DWG BY MAHLER PID 100787

TYPE MONUMENT SQ HEADED NAIL/WASHER

ON SURFACE - ~~BELOW~~ ON

OFFSET ☉ PAVEMENT ON LT : RT

- TO - EDGE PAVEMENT

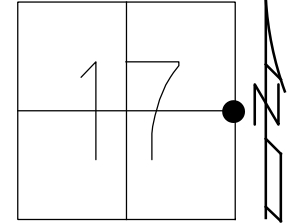
STATION: 580+80

HORZ.DATUM: NAD83 (2011)

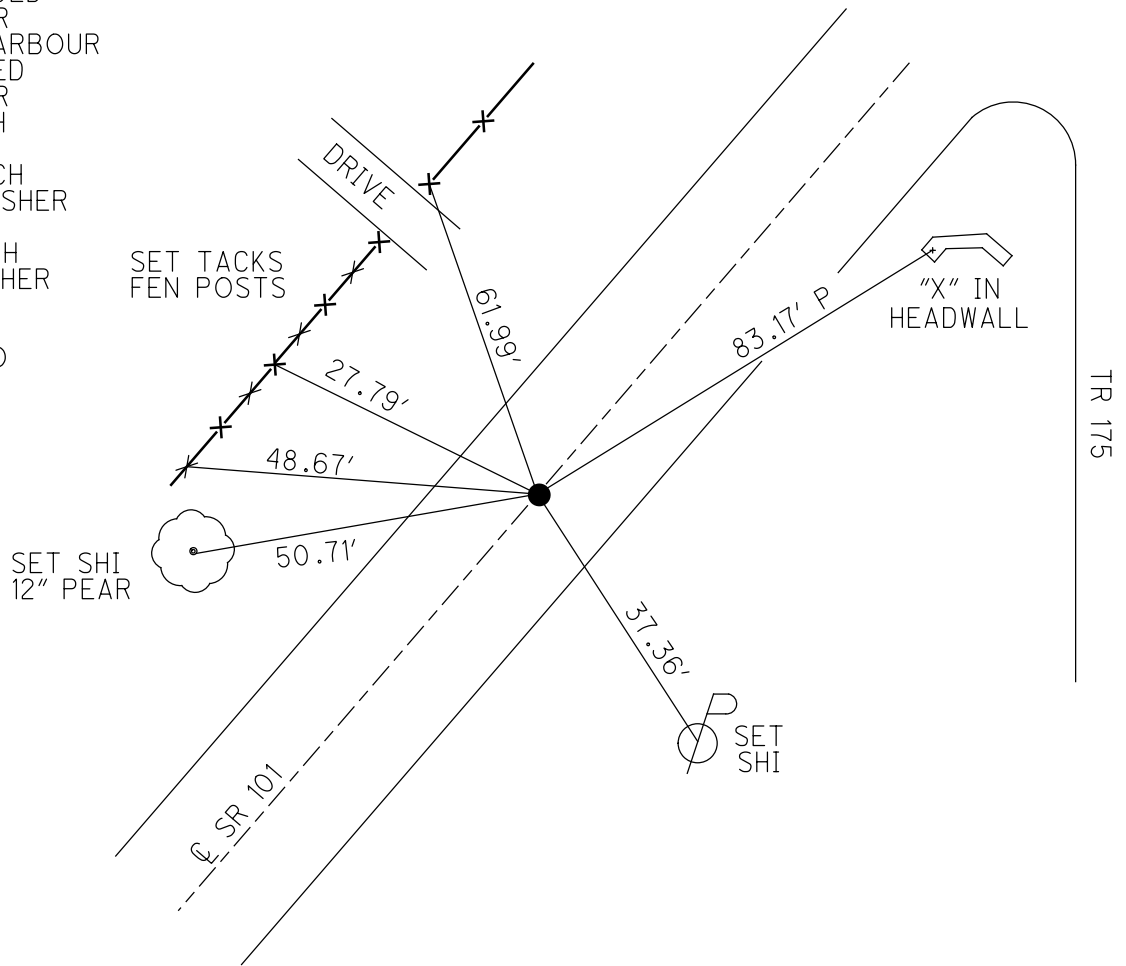
GEOID: NAVD88-2012A

GRID: NORTHING: 566432.842

EASTING: 1821289.739



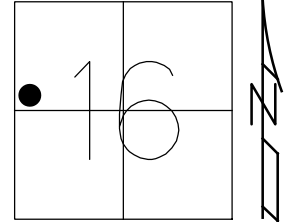
RECORD:
 STA. 56+00
 FD P.K.NAIL
 ATOP R.R.SPIKE
 SET SQ.HEADED
 NAIL/WASHER
 8/28/90, BARBOUR
 FD SQ.HEADED
 NAIL/WASHER
 2/7/05, SAH
 REF47
 7/28/09, DCH
 SET MAG/WASHER
 NEWREF47
 10/5/09, DCH
 FD MAG/WASHER
 REF47
 6/14/16
 9/18/17, JFO



O.D.O.T. DISTRICT 2 SURVEY OFFICE (USE ONLY)

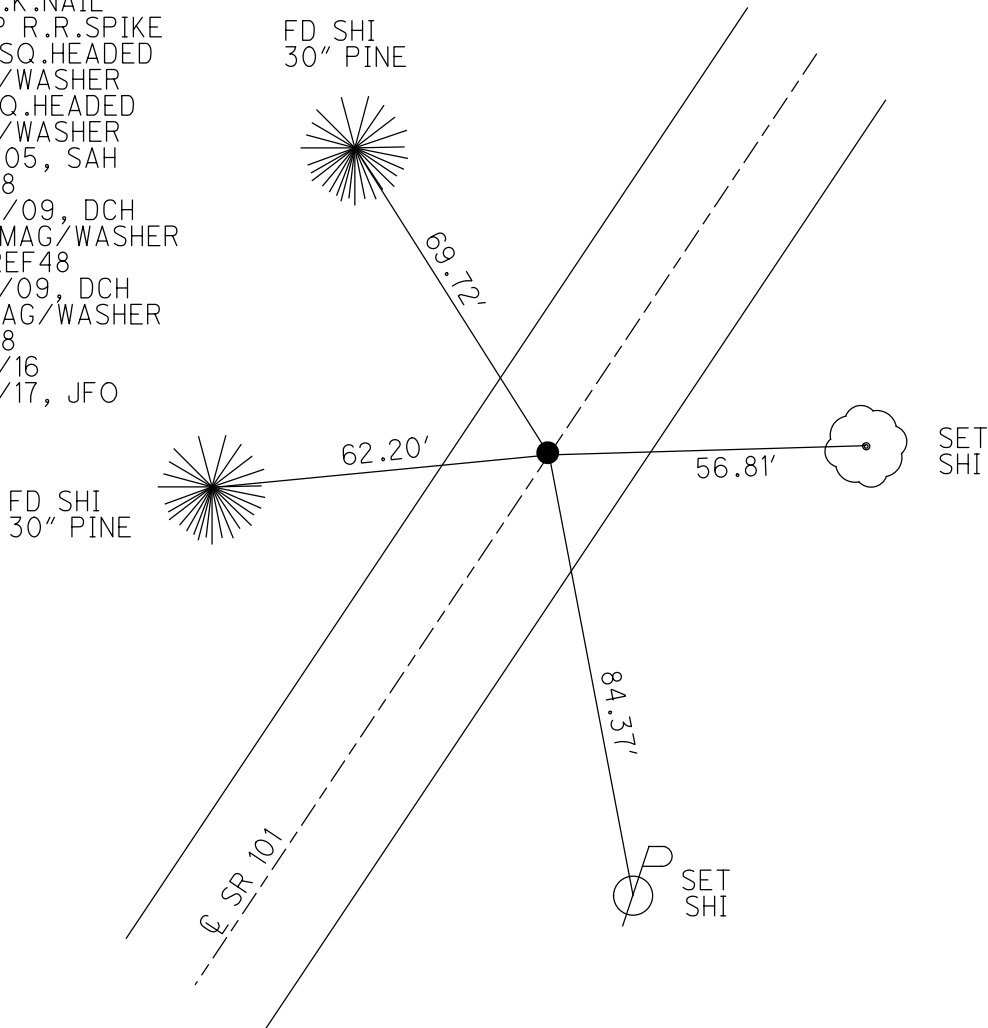
PERSONNEL _____ REFERENCE NO. 48 SHEET 26 OF 46
 NOTES HOMAN DATE 7-21-09 ROUTE SR 101
 H.C. HOMAN WEATHER SUNNY COUNTY SENECA
 R.C. ROUSOS TEMP. 85°F TOWNSHIP ADAMS
 DWG BY MAHLER PID 100787 SECTION 16
 T 3 N R 16 E

TYPE MONUMENT SQ HEADED NAIL/WASHER
 ON SURFACE - ~~BELOW~~ ON
 OFFSET ☉ PAVEMENT ON LT : RT
- TO - EDGE PAVEMENT
 STATION: 590+83



HORIZ.DATUM: NAD83 (2011) GEOID: NAVD88-2012A
 GRID: NORTHING: 567088.109 EASTING: 1822046.942

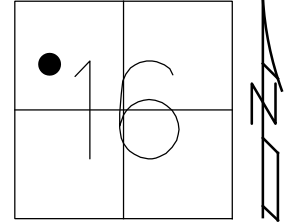
RECORD: P.O.T.
 STA. 81+00
 FD P.K.NAIL
 ATOP R.R.SPIKE
 SET SQ.HEADED
 NAIL/WASHER
 FD SQ.HEADED
 NAIL/WASHER
 2/7/05, SAH
 REF48
 7/28/09, DCH
 SET MAG/WASHER
 NEWREF48
 10/6/09, DCH
 FD MAG/WASHER
 REF48
 6/14/16
 9/18/17, JFO



O.D.O.T. DISTRICT 2 SURVEY OFFICE (USE ONLY)

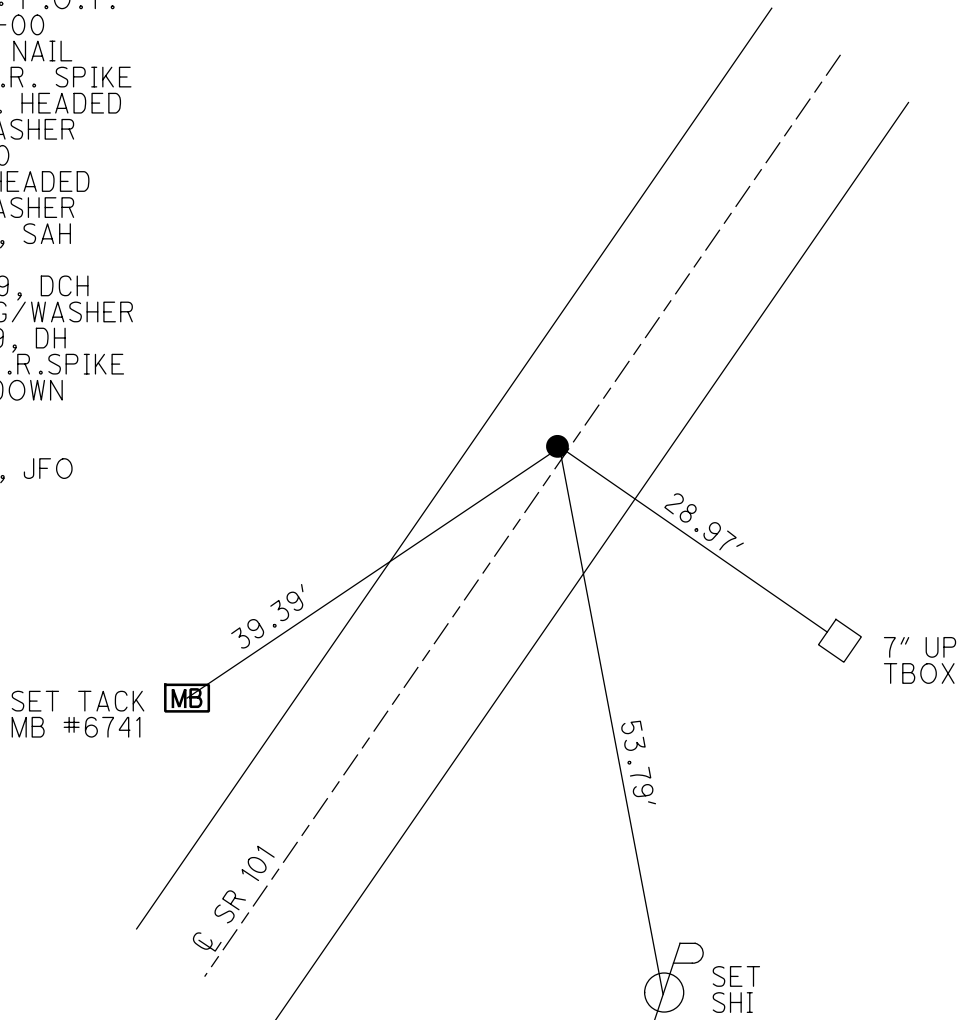
PERSONNEL _____ REFERENCE NO. 49 SHEET 27 OF 46
 NOTES RHOADES DATE 3-28-17 ROUTE SR 101
 H.C. O'DONNELL WEATHER MIST COUNTY SENECA
 R.C. RHOADES TEMP. 42°F TOWNSHIP ADAMS
 DWG BY MAHLER PID 100787 SECTION 16
 T 3 N R 16 E

TYPE MONUMENT LG.R.R.SPIKE
~~ON SURFACE~~ - BELOW 6 1/2"
 OFFSET Q PAVEMENT 1' LT : RT
- TO - EDGE PAVEMENT
 STATION: 599+82



HORZ.DATUM: NAD83 (2011) GEOID: NAVD88-2012A
 GRID: NORTHING: 567676.511 EASTING: 1822727.247

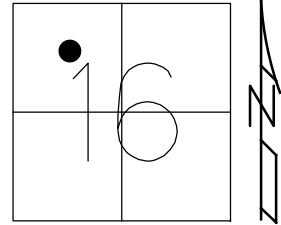
RECORD: P.O.T.
 STA.90+00
 FD P.K. NAIL
 ATOP R.R. SPIKE
 SET SQ. HEADED
 NAIL/WASHER
 8/23/90
 FD SQ.HEADED
 NAIL/WASHER
 2/7/05, SAH
 REF49
 7/28/09, DCH
 SET MAG/WASHER
 10/6/09, DH
 FD LG.R.R.SPIKE
 6 1/2" DOWN
 REF49
 6/14/16
 9/18/17, JFO



O.D.O.T. DISTRICT 2 SURVEY OFFICE (USE ONLY)

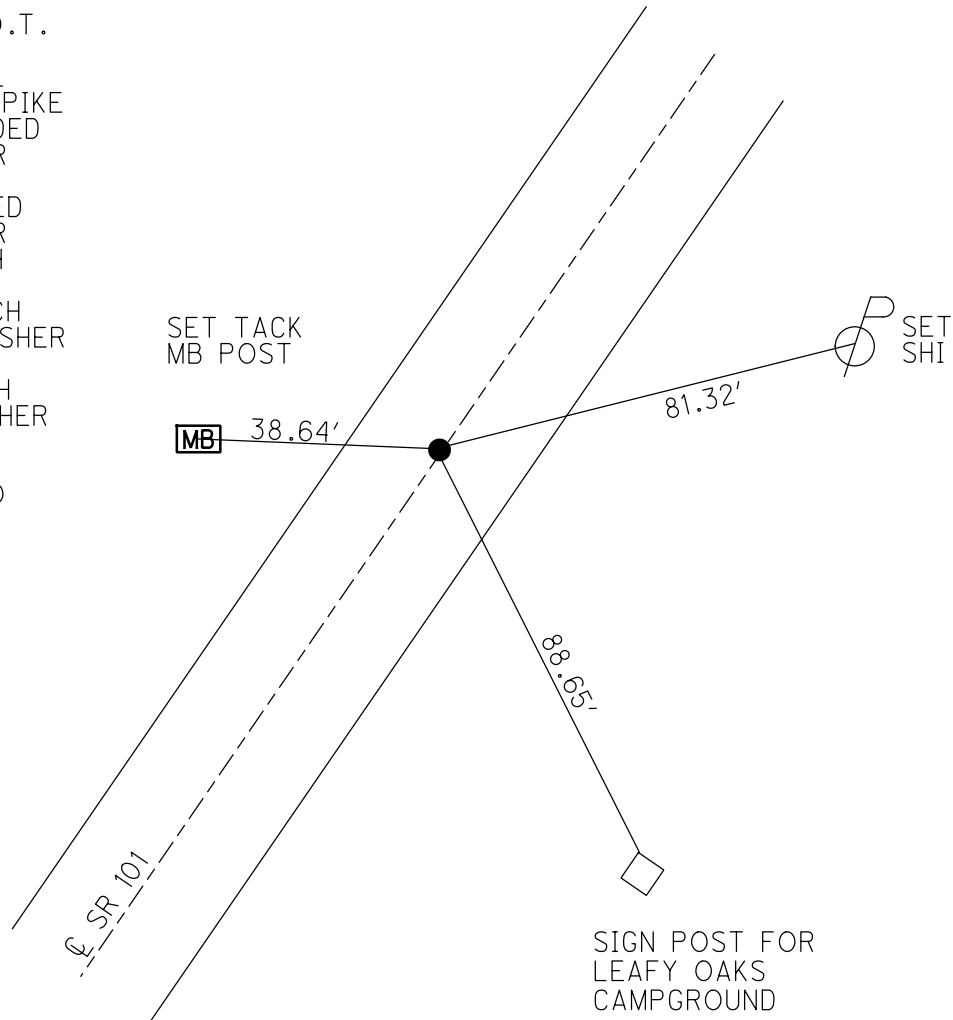
PERSONNEL _____ REFERENCE NO. 50 SHEET 28 OF 46
 NOTES HOMAN DATE 7-21-09 ROUTE SR 101
 H.C. HOMAN WEATHER SUNNY COUNTY SENECA
 R.C. ROUSOS TEMP. 85°F TOWNSHIP ADAMS
 _____ SECTION 16
 DWG BY MAHLER PID 100787 T 3 N R 16 E

TYPE MONUMENT SQ HEADED NAIL/WASHER
 ON SURFACE - ~~BELOW~~ ON
 OFFSET 1.7' LT : ~~RT~~
- TO - EDGE PAVEMENT
 STATION: 618+32



HORZ. DATUM: NAD83 (2011) GEOID: NAVD88-2012A
 GRID: NORTHING: 568903.181 EASTING: 1824109.145

RECORD: P.O.T.
 STA 108+50
 FD P.K. NAIL
 ATOP R.R. SPIKE
 SET SQ HEADED
 NAIL/WASHER
 8/28/90
 FD SQ HEADED
 NAIL/WASHER
 2/7/05, SAH
 REF50
 7/28/09, DCH
 SET MAG/WASHER
 NEWREF50
 10-06-09, DH
 FD MAG/WASHER
 REF50
 6/14/16
 9/18/17, JFO



O.D.O.T. DISTRICT 2 SURVEY OFFICE (USE ONLY)

PERSONNEL

REFERENCE NO. 51

SHEET 29 OF 46

NOTES HOMAN

DATE 7-21-09

ROUTE SR 101

H.C. HOMAN

WEATHER SUNNY

COUNTY SENECA

R.C. ROUSOS

TEMP. 85°F

TOWNSHIP ADAMS

SECTION 9

DWG BY MAHLER

PID 100787

T 3 N R 16 E

TYPE MONUMENT SQ HEADED NAIL/WASHER

ON SURFACE - ~~BELOW~~ ON

OFFSET ☉ PAVEMENT 2.3' LT : ~~RT~~

- TO - EDGE PAVEMENT

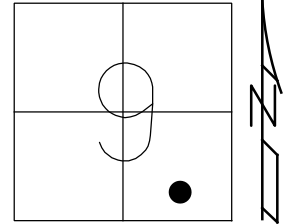
STATION: 625+83

HORZ. DATUM: NAD83 (2011)

GEOID: NAVD88-2012A

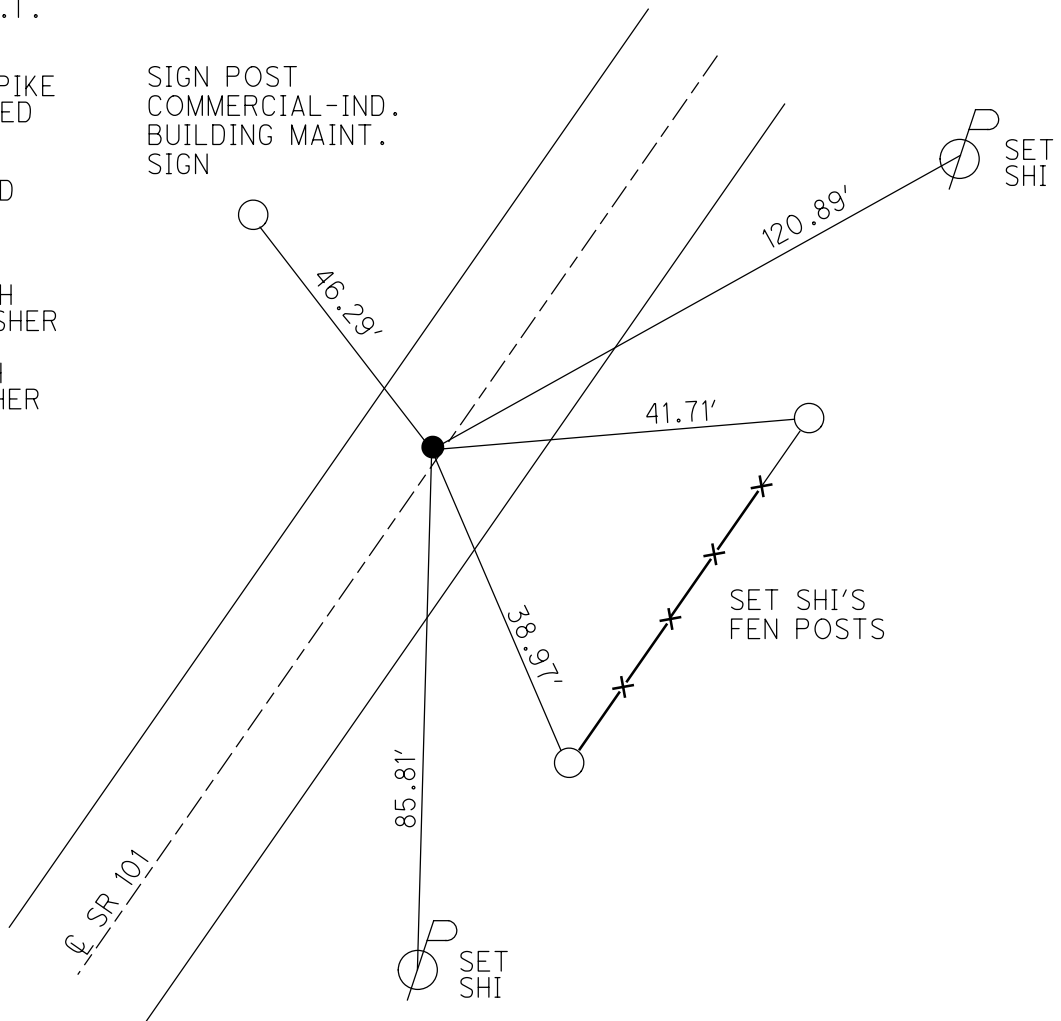
GRID: NORTHING: 569400.120

EASTING: 1824671.138



RECORD: P.O.T.
 STA. 116+00
 FD P.K. NAIL
 ATOP R.R. SPIKE
 SET SQ HEADED
 NAIL/SHINER
 8/28/90
 FD SQ. HEADED
 NAIL/WASHER
 2/7/05, SAH
 REF51
 7/28/09, DCH
 SET MAG/WASHER
 NEWREF51
 10-06-09, DH
 FD MAG/WASHER
 REF51
 6/14/16
 9/19/17, JFO

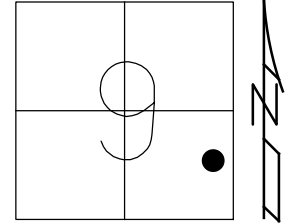
SIGN POST
 COMMERCIAL-IND.
 BUILDING MAINT.
 SIGN



O.D.O.T. DISTRICT 2 SURVEY OFFICE (USE ONLY)

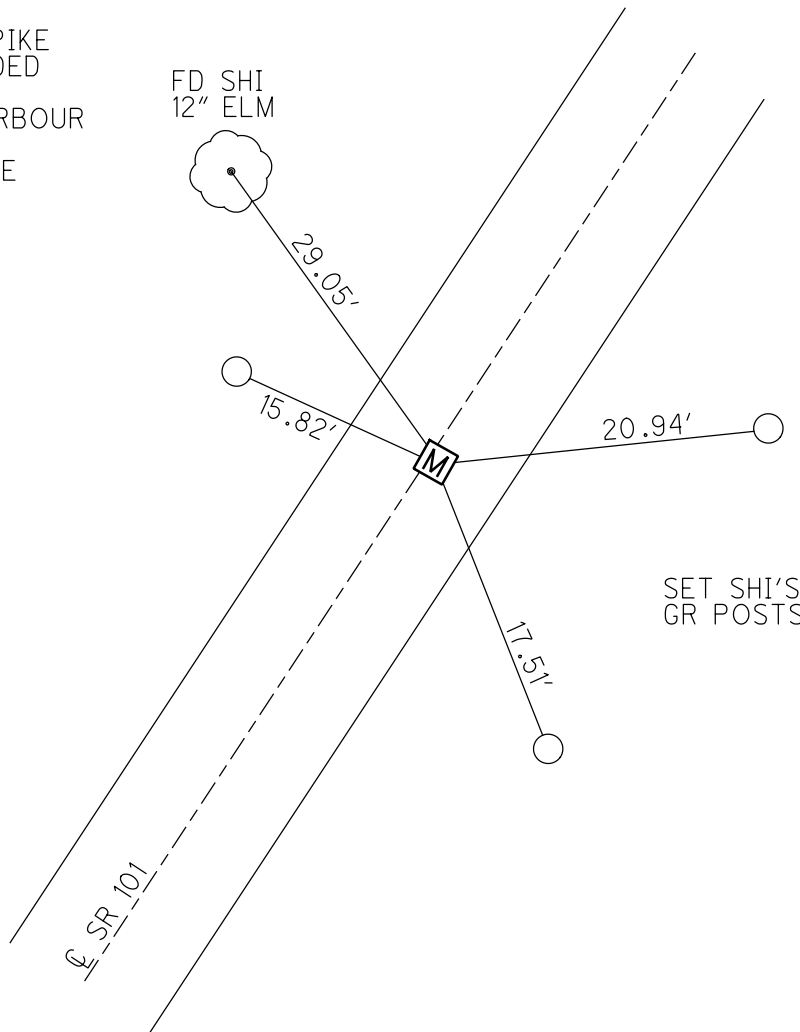
PERSONNEL _____ REFERENCE NO. 52 SHEET 30 OF 46
 NOTES HOMAN DATE 7-21-09 ROUTE SR 101
 H.C. HOMAN WEATHER SUNNY COUNTY SENECA
 R.C. ROUSOS TEMP. 85°F TOWNSHIP ADAMS
 _____ SECTION 9
 DWG BY MAHLER PID 100787 T 3 N R 16 E

TYPE MONUMENT MONBOX W/ 1" IPIN
 ON SURFACE - ~~BELOW~~ ON
 OFFSET Q PAVEMENT 1.5' ~~ET~~ : RT
- TO - EDGE PAVEMENT
 STATION: 631+83



HORIZ.DATUM: NAD83 (2011) GEOID: NAVD88-2012A
 GRID: NORTHING: 569781.799 EASTING: 1825133.241

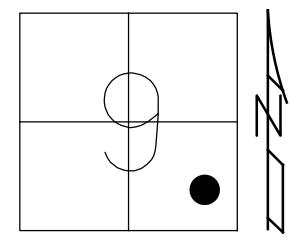
RECORD: P.O.T.
 STA. 122+00
 FD P.K. NAIL
 ATOP R.R. SPIKE
 SET SQ. HEADED
 NAIL/SHINER
 8/28/90, BARBOUR
 FD MONBOX
 W/PUNCH HOLE
 2/7/05, SAH
 REF53
 7/21/09, DCH
 FD MONBOX
 W/ 1" IPIN
 REF52
 6/14/16
 9/19/17, JFO



O.D.O.T. DISTRICT 2 SURVEY OFFICE (USE ONLY)

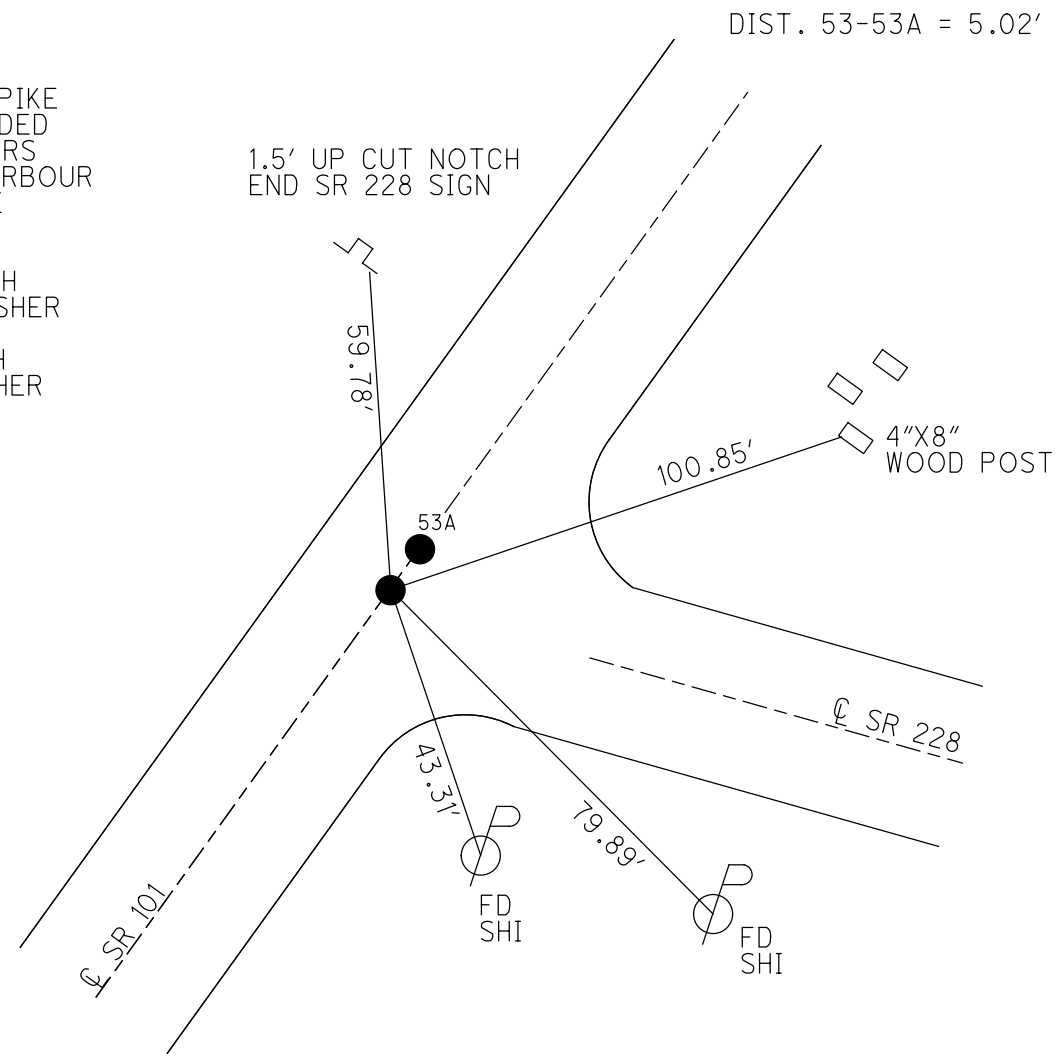
PERSONNEL	REFERENCE NO. <u>53</u>	SHEET <u>31</u> OF <u>46</u>
NOTES <u>HOMAN</u>	DATE <u>6-29-09</u>	ROUTE <u>SR 101</u>
H.C. <u>ROUSOS</u>	WEATHER <u>SUNNY</u>	COUNTY <u>SENECA</u>
R.C. <u>HOMAN</u>	TEMP. <u>80°F</u>	TOWNSHIP <u>ADAMS</u>
		SECTION <u>9</u>
DWG BY <u>MAHLER</u>	PID <u>100787</u>	T <u>3</u> N R <u>16</u> E

TYPE MONUMENT R.R.SPIKE
~~ON SURFACE~~ - BELOW 2"
 OFFSET C PAVEMENT ON LT : RT
- TO - EDGE PAVEMENT
 STATION: 636+82



HORZ.DATUM: NAD83 (2011) GEOID: NAVD88-2012A
 GRID: NORTHING: 570102.751 EASTING: 1825507.334

RECORD:
 FD P.K. NAIL
 ATOP R.R. SPIKE
 SET SQ. HEADED
 NAILS/WASHERS
 8/28/90, BARBOUR
 FD R.R.SPIKE
 2" DOWN
 REF53
 6/29/09, DCH
 SET MAG/WASHER
 NEWREF53
 10-06-09, DH
 FD MAG/WASHER
 REF53
 6/14/16
 9/19/17, JFO



O.D.O.T. DISTRICT 2 SURVEY OFFICE (USE ONLY)

PERSONNEL

REFERENCE NO. 53 A

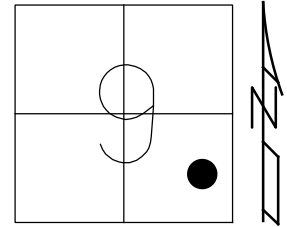
SHEET 32 OF 46

NOTES HOMAN DATE 6-29-09
 H.C. ROUSOS WEATHER SUNNY
 R.C. HOMAN TEMP. 80°F

ROUTE SR 101
 COUNTY SENECA
 TOWNSHIP ADAMS
 SECTION 9
 T 3 N R 16 E

DWG BY MAHLER PID 100787

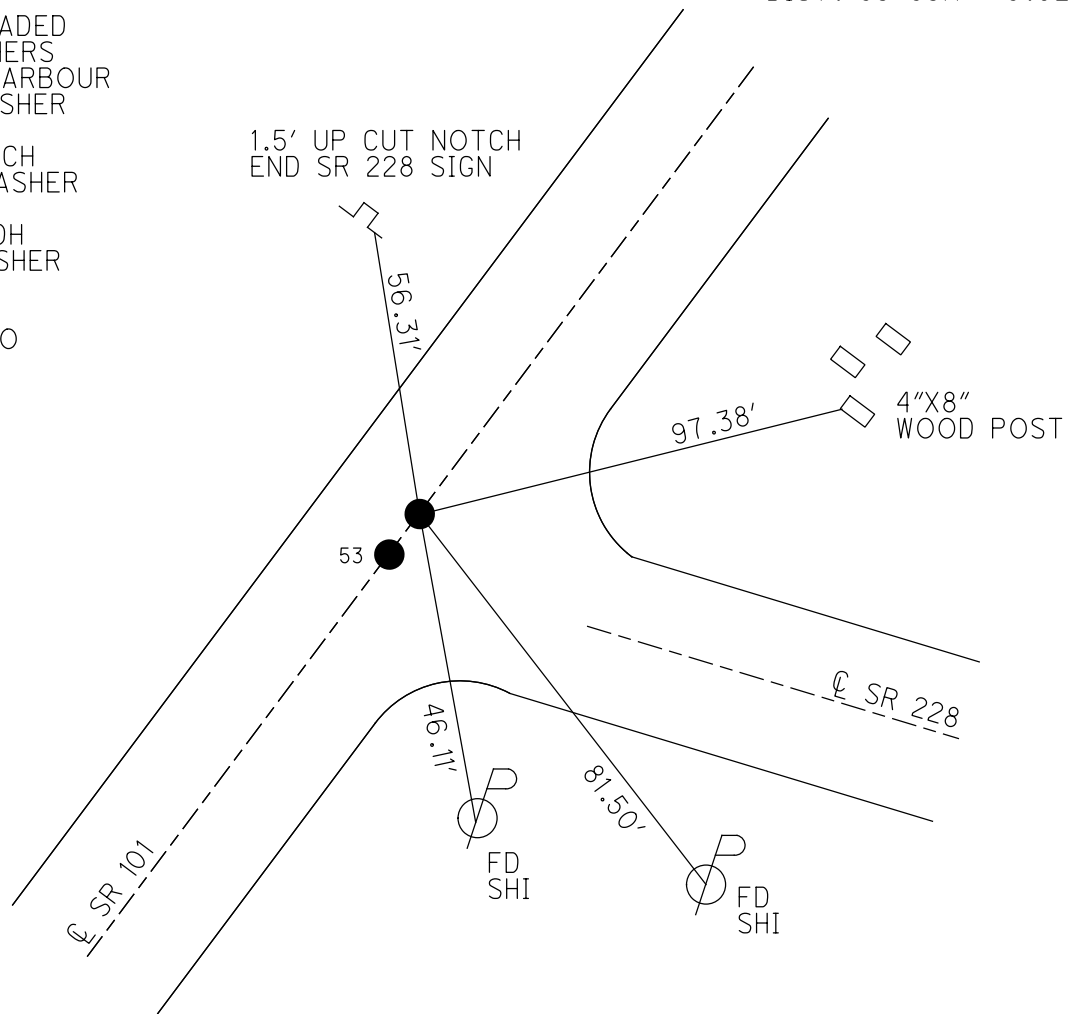
TYPE MONUMENT P.K./WASHER
 ON SURFACE - ~~BELOW~~ ON
 OFFSET \varnothing PAVEMENT ON LT : RT
- TO - EDGE PAVEMENT
 STATION: 636+92



HORZ.DATUM: NAD83 (2011) GEOID: NAVD88-2012A
 GRID: NORTHING: 570105.958 EASTING: 1825511.141

RECORD:
 SET SQ. HEADED
 NAILS/WASHERS
 8/28/90, BARBOUR
 FD P.K./WASHER
 REFA53
 6/29/09, DCH
 SET MAG/WASHER
 NEWREFA53
 10-06-09, DH
 FD MAG/WASHER
 REFA53
 6/14/16
 9/19/17, JFO

DIST. 53-53A = 5.02'

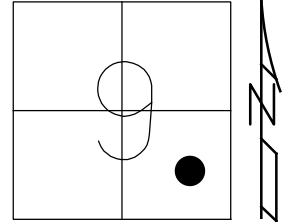


O.D.O.T. DISTRICT 2 SURVEY OFFICE (USE ONLY)

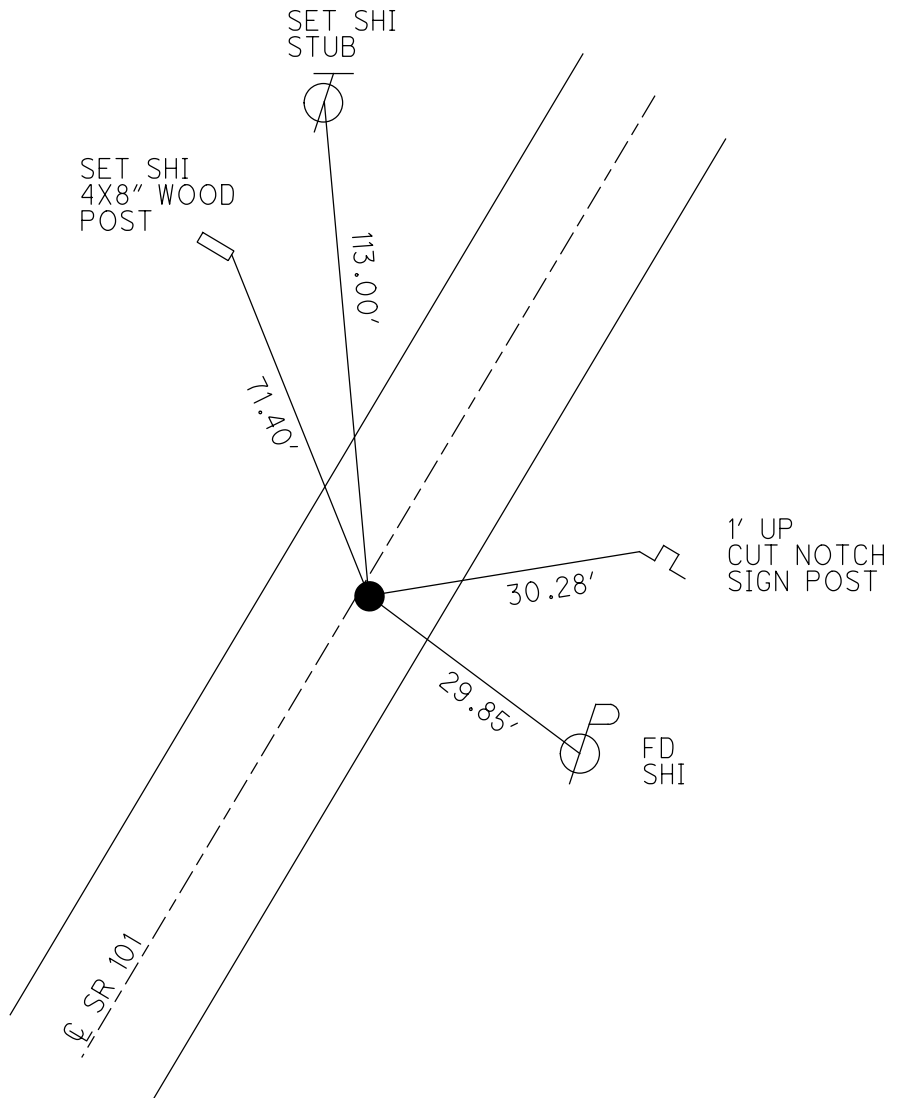
PERSONNEL _____ REFERENCE NO. 54 SHEET 33 OF 46
 NOTES HOMAN DATE 7-8-09 ROUTE SR 101
 H.C. HOMAN WEATHER SUNNY COUNTY SENECA
 R.C. ROUSOS TEMP. 80°F TOWNSHIP ADAMS
 DWG BY MAHLER PID 100787 SECTION 9
 T 3 N R 16 E

TYPE MONUMENT P.K.NAIL
 ON SURFACE - ~~BELOW~~ ON
 OFFSET C PAVEMENT 1' ~~LT~~ : RT
- TO - EDGE PAVEMENT
 STATION: 639+35

HORIZ.DATUM: NAD83 (2011) GEOID: NAVD88-2012A
 GRID: NORTHING: 570269.846 EASTING: 1825701.753



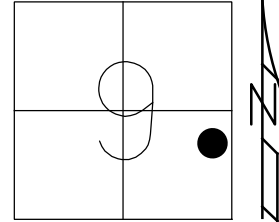
RECORD:
 STA. 129+50
 FD R.R.SPIKE
 4" DOWN
 SET SQ. HEADED
 NAIL/WASHER
 8/28/90, BARBOUR
 FD SQ. HEADED
 NAIL/WASHER
 2/7/05, SAH
 FD P.K.NAIL
 REF54
 7/8/09, DCH
 SET MAG/WASHER
 NEWREF54
 10-06-09, DH
 FD MAG/WASHER
 REF54
 6/15/16
 9/19/17, JFO



O.D.O.T. DISTRICT 2 SURVEY OFFICE (USE ONLY)

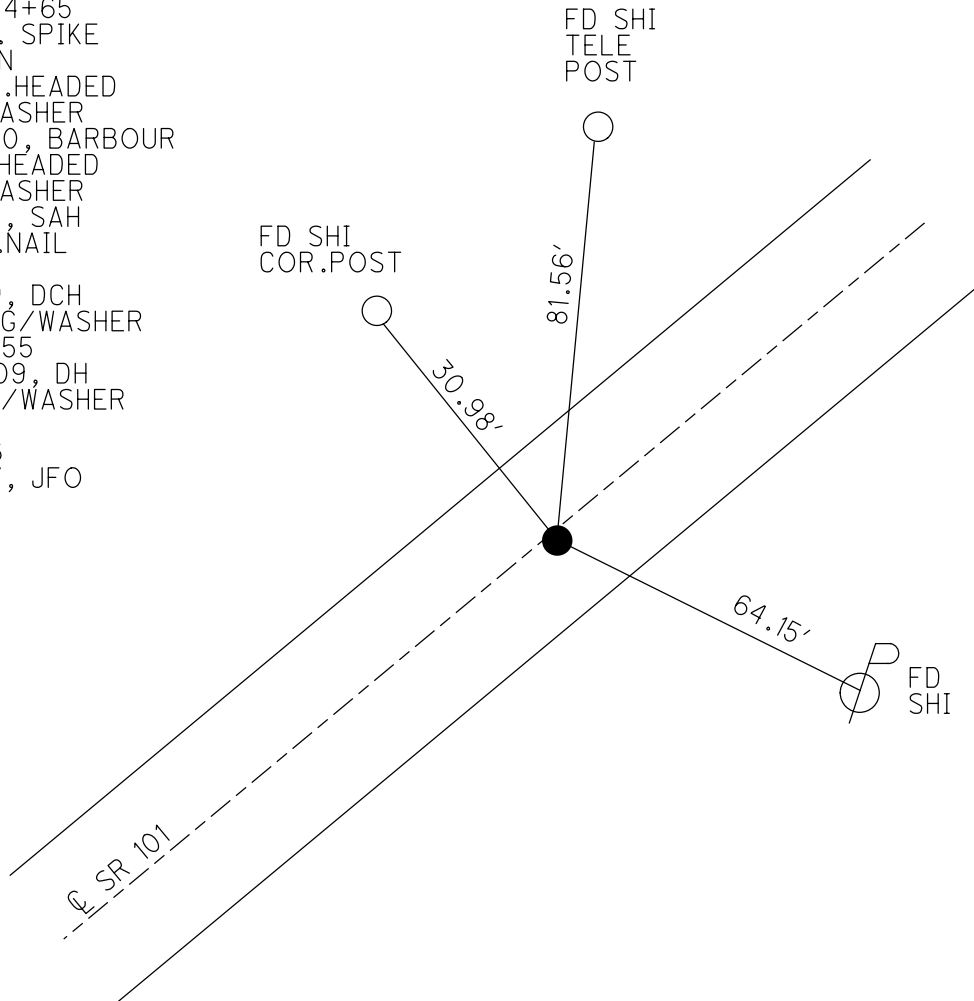
PERSONNEL _____ REFERENCE NO. 55 SHEET 34 OF 46
 NOTES HOMAN DATE 7-8-09 ROUTE SR 101
 H.C. HOMAN WEATHER SUNNY COUNTY SENECA
 R.C. ROUSOS TEMP. 80°F TOWNSHIP ADAMS
 DWG BY MAHLER PID 100787 SECTION 9
 T 3 N R 16 E

TYPE MONUMENT P.K.NAIL
 ON SURFACE - ~~BELOW~~ ON
 OFFSET C PAVEMENT 1' ~~LT~~ : RT
- TO - EDGE PAVEMENT
 STATION: 644+52



HORZ.DATUM: NAD83 (2011) GEOID: NAVD88-2012A
 GRID: NORTHING: 570604.009 EASTING: 1826093.928

RECORD:
 STA. 134+65
 FD R.R. SPIKE
 4" DOWN
 SET SQ.HEADED
 NAIL/WASHER
 8/28/90, BARBOUR
 FD SQ.HEADED
 NAIL/WASHER
 2/7/05, SAH
 FD P.K.NAIL
 REF55
 7/8/09, DCH
 SET MAG/WASHER
 NEWREF55
 10-06-09, DH
 FD MAG/WASHER
 REF55
 6/15/16
 9/19/17, JFO

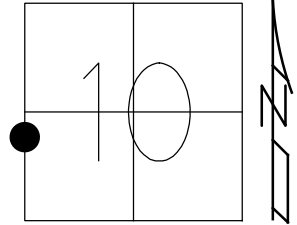


O.D.O.T. DISTRICT 2 SURVEY OFFICE (USE ONLY)

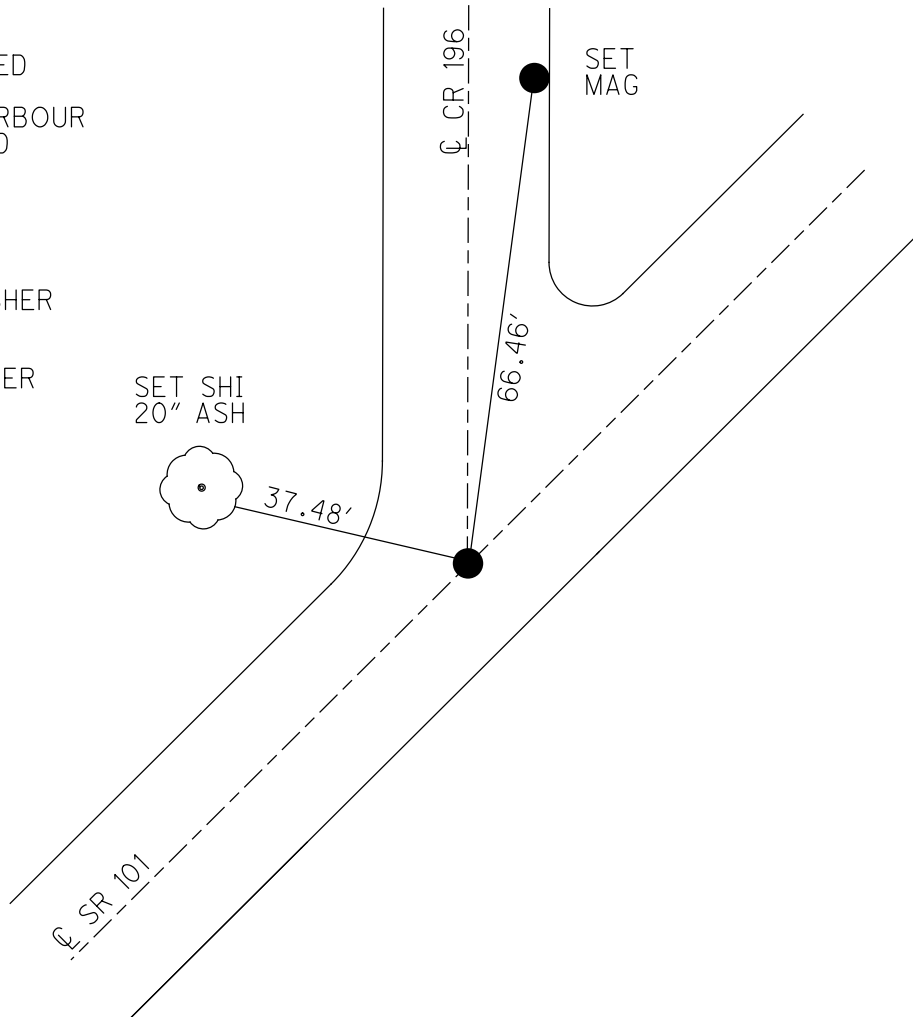
PERSONNEL _____ REFERENCE NO. 56 SHEET 35 OF 46
 NOTES HOMAN DATE 7-8-09 ROUTE SR 101
 H.C. HOMAN WEATHER SUNNY COUNTY SENECA
 R.C. ROUSOS TEMP. 80°F TOWNSHIP ADAMS
 DWG BY MAHLER PID 100787 SECTION 10
 T 3 N R 16 E

TYPE MONUMENT P.K.NAIL
 ON SURFACE - ~~BELOW~~ ON
 OFFSET ☐ PAVEMENT ON LT : RT
- TO - EDGE PAVEMENT
 STATION: 654+20

HORIZ.DATUM: NAD83 (2011) GEOID: NAVD88-2012A
 GRID: NORTHING: 571232.451 EASTING: 1826832.820



RECORD:
 STA.144+34.3
 FD IPIPE
 5" DOWN
 SET SQ.HEADED
 NAIL/WASHER
 8/28/90, BARBOUR
 FD SQ.HEADED
 NAIL/WASHER
 2/7/05, SAH
 FD P.K.NAIL
 REF56
 7/8/09, DCH
 SET MAG/WASHER
 NEWREF56
 10-06-09, DH
 FD MAG/WASHER
 REF56
 6/15/16
 9/19/17, JFO



O.D.O.T. DISTRICT 2 SURVEY OFFICE (USE ONLY)

PERSONNEL

REFERENCE NO. 57

SHEET 36 OF 46

NOTES HOMAN

DATE 7-8-09

ROUTE SR 101

H.C. HOMAN

WEATHER SUNNY

COUNTY SENECA

R.C. ROUSOS

TEMP. 80°F

TOWNSHIP ADAMS

SECTION 10

DWG BY MAHLER PID 100787

T 3 N R 16 E

TYPE MONUMENT P.K.NAIL

ON SURFACE - ~~BELOW~~ ON

OFFSET \odot PAVEMENT 1' LT : ~~RT~~

- TO - EDGE PAVEMENT

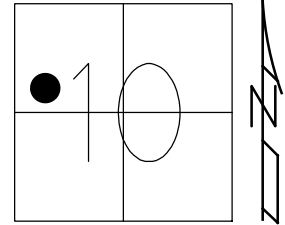
STATION: 669+83

HORIZ.DATUM: NAD83 (2011)

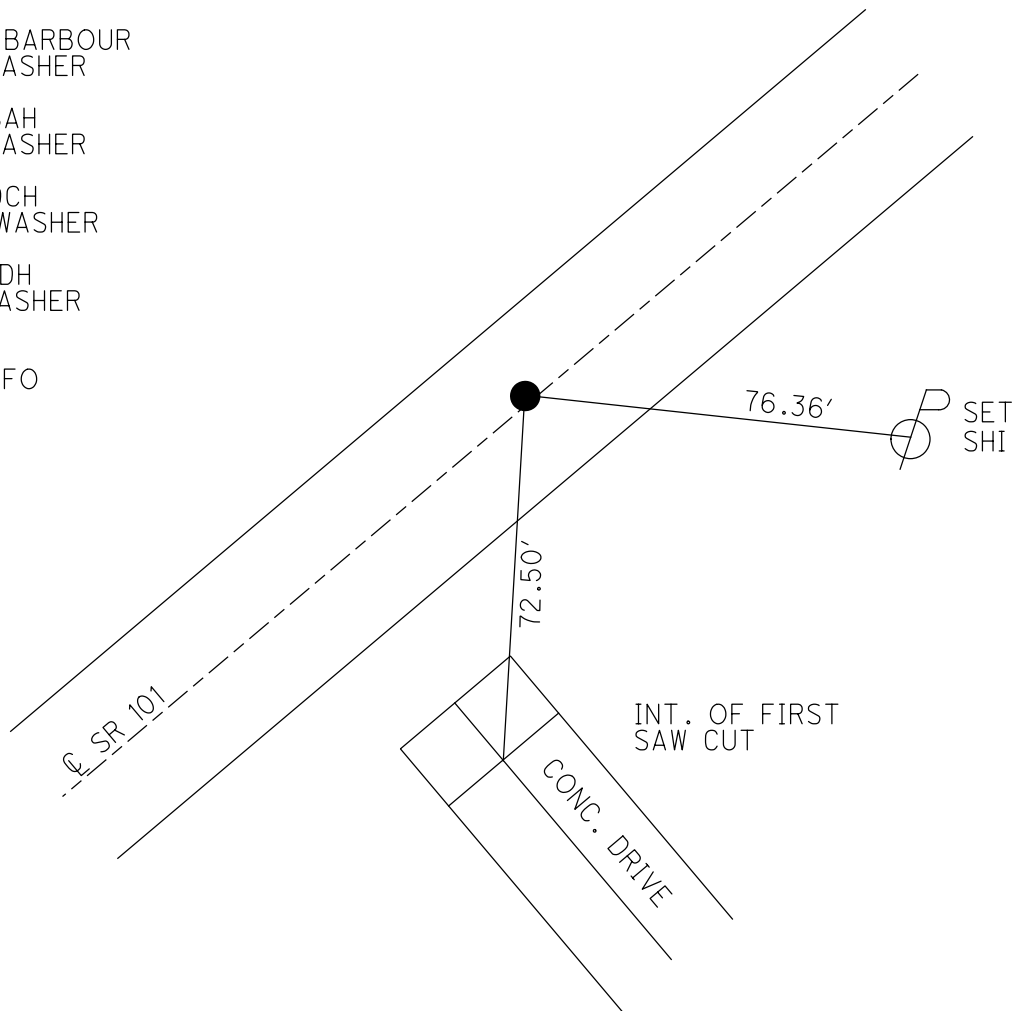
GEOID: NAVD88-2012A

GRID: NORTHING: 572234.022

EASTING: 1828028.785



RECORD:
 STA. 160+00
 FD R.R. SPIKE
 4" DOWN
 8/28/90, BARBOUR
 FD P.K./WASHER
 2" DOWN
 7/7/05, SAH
 FD P.K./WASHER
 REF57
 7/8/09, DCH
 SET MAG/WASHER
 NEWREF57
 10/6/09, DH
 FD MAG/WASHER
 REF57
 6/15/16
 9/19/17, JFO

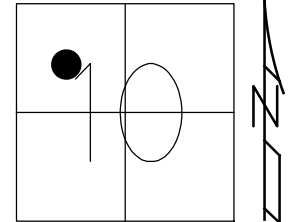


O.D.O.T. DISTRICT 2 SURVEY OFFICE (USE ONLY)

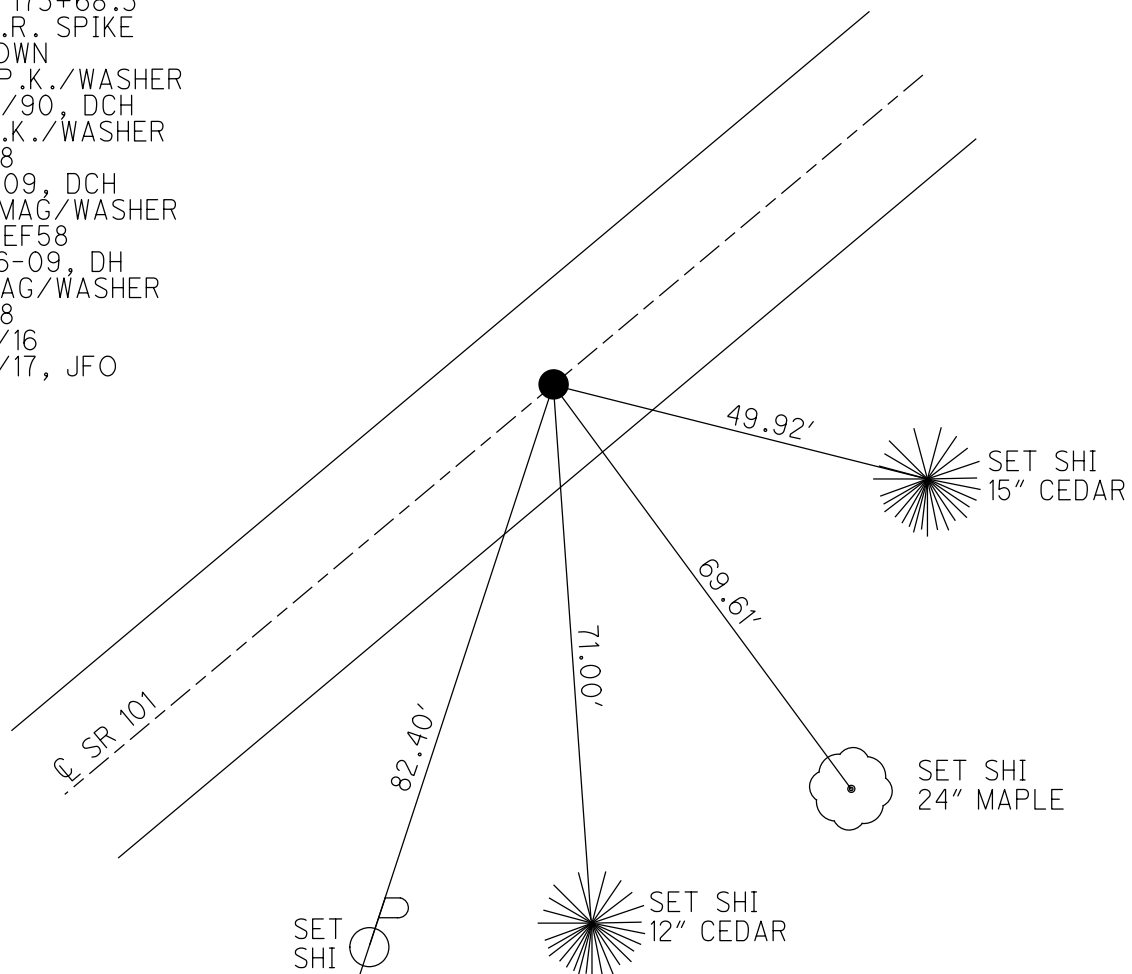
PERSONNEL _____ REFERENCE NO. 58 SHEET 37 OF 46
 NOTES HOMAN DATE 7-8-09 ROUTE SR 101
 H.C. HOMAN WEATHER SUNNY COUNTY SENECA
 R.C. ROUSOS TEMP. 80°F TOWNSHIP ADAMS
 DWG BY MAHLER PID 100787 SECTION 10
 T 3 N R 16 E

TYPE MONUMENT P.K./WASHER
~~ON SURFACE~~ - BELOW 1 1/2"
 OFFSET \odot PAVEMENT ON LT : RT
- TO - EDGE PAVEMENT
 STATION: 682+94

HORZ. DATUM: NAD83 (2011) GEOID: NAVD88-2012A
 GRID: NORTHING: 573073.894 EASTING: 1829032.964



RECORD:
 STA. 173+68.3
 FD R.R. SPIKE
 4" DOWN
 SET P.K./WASHER
 8/29/90, DCH
 FD P.K./WASHER
 REF58
 7/8/09, DCH
 SET MAG/WASHER
 NEWREF58
 10-06-09, DH
 FD MAG/WASHER
 REF58
 6/15/16
 9/19/17, JFO



O.D.O.T. DISTRICT 2 SURVEY OFFICE (USE ONLY)

PERSONNEL

REFERENCE NO. 59

SHEET 38 OF 46

NOTES HOMAN

DATE 7-8-09

ROUTE SR 101

H.C. HOMAN

WEATHER SUNNY

COUNTY SENECA

R.C. ROUSOS

TEMP. 80°F

TOWNSHIP ADAMS

SECTION 10

DWG BY MAHLER

PID 100787

T 3 N R 16 E

TYPE MONUMENT P.K./WASHER

ON SURFACE - ~~BELOW~~ ON

OFFSET 0 PAVEMENT 1' LT : RT

- TO - EDGE PAVEMENT

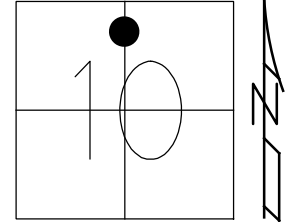
STATION: 690+97

HORZ.DATUM: NAD83 (2011)

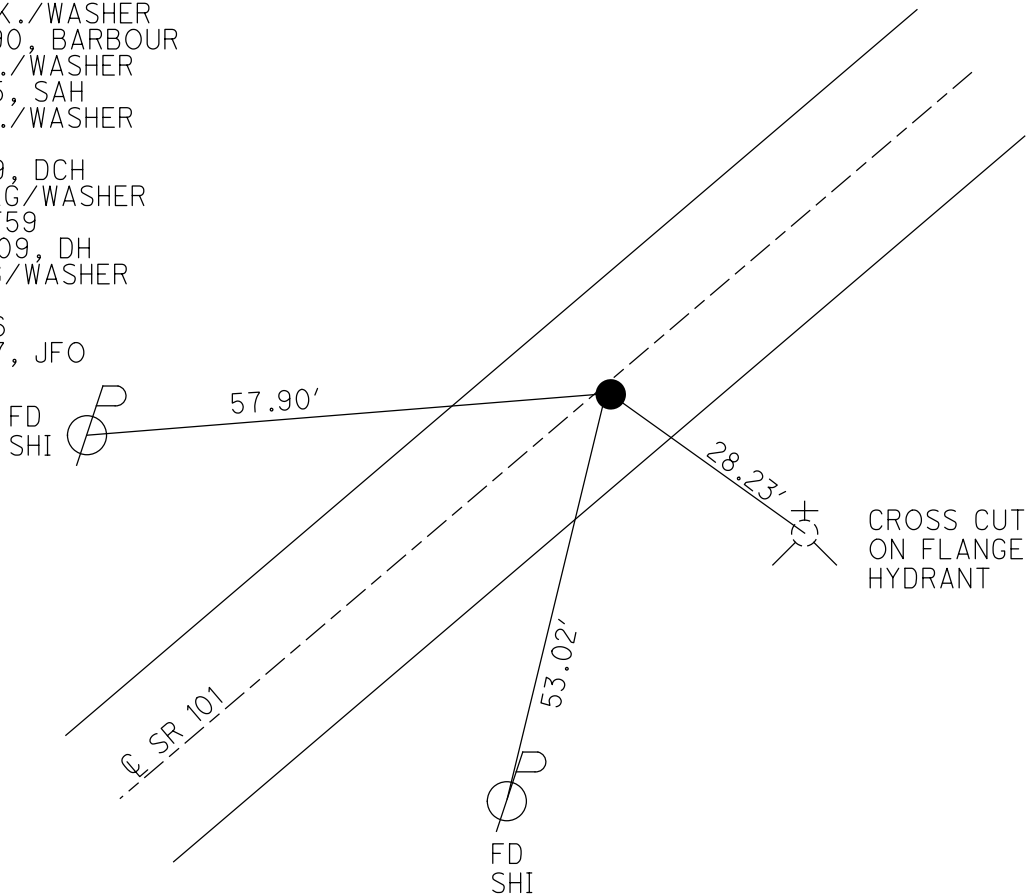
GEOID: NAVD88-2012A

GRID: NORTHING: 573582.290

EASTING: 1829654.764



RECORD:
 STA. 181+00
 FD R.R. SPIKE
 4" DOWN
 SET P.K./WASHER
 8/29/90, BARBOUR
 FD P.K./WASHER
 2/7/05, SAH
 FD P.K./WASHER
 REF59
 7/8/09, DCH
 SET MAG/WASHER
 NEWREF59
 10-06-09, DH
 FD MAG/WASHER
 REF59
 6/15/16
 9/19/17, JFO



O.D.O.T. DISTRICT 2 SURVEY OFFICE (USE ONLY)

PERSONNEL

REFERENCE NO. 60

SHEET 39 OF 46

NOTES HOMAN

DATE 7-8-09

ROUTE SR 101

H.C. HOMAN

WEATHER SUNNY

COUNTY SENECA

R.C. ROUSOS

TEMP. 80°F

TOWNSHIP ADAMS

SECTION 3

DWG BY MAHLER PID 100787

T 3 N R 16 E

TYPE MONUMENT P.K./WASHER

ON SURFACE - ~~BELOW~~ ON

OFFSET ☉ PAVEMENT 2' RT

- TO - EDGE PAVEMENT

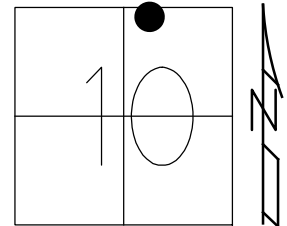
STATION: 701+80

HORZ.DATUM: NAD83 (2011)

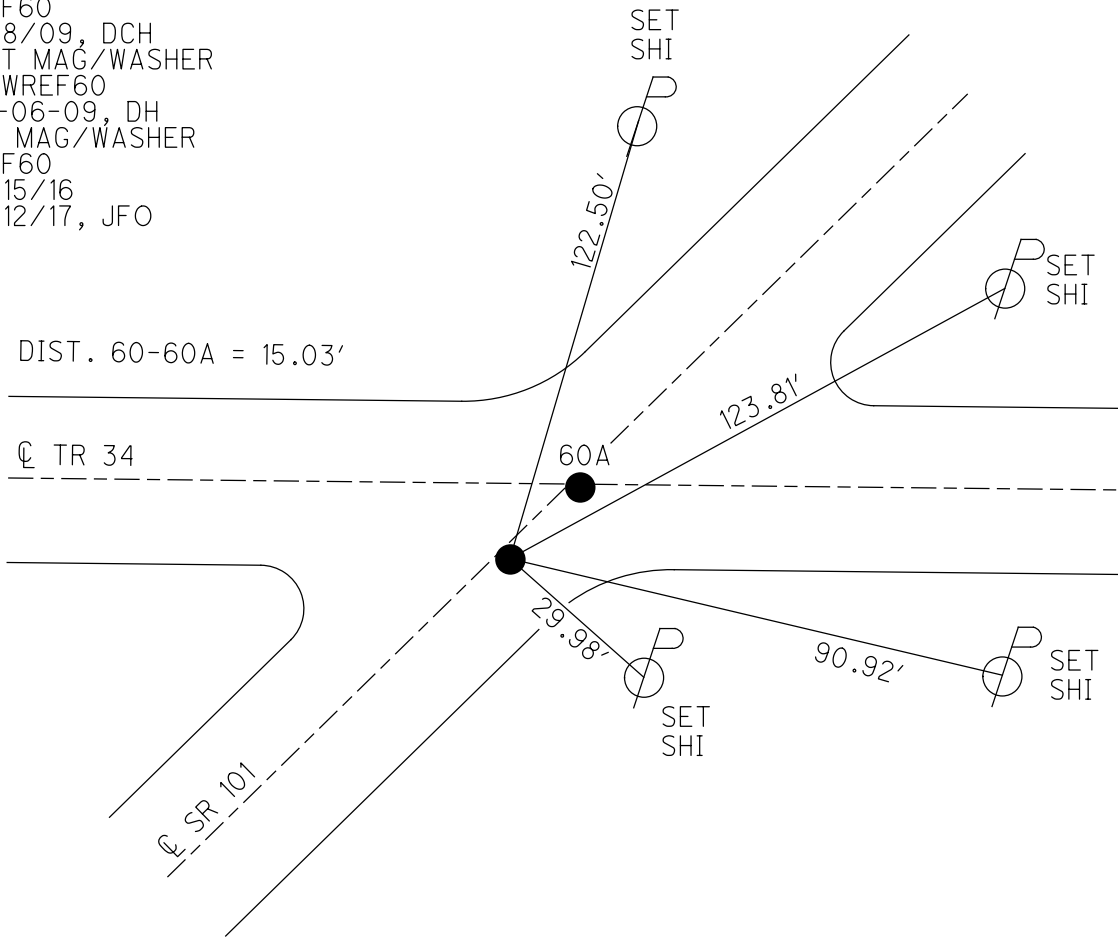
GEOID: NAVD88-2012A

GRID: NORTHING: 574280.650

EASTING: 1830481.781



RECORD:
 FD P.K.NAIL
 REF60
 7/8/09, DCH
 SET MAG/WASHER
 NEWREF60
 10-06-09, DH
 FD MAG/WASHER
 REF60
 6/15/16
 9/12/17, JFO



O.D.O.T. DISTRICT 2 SURVEY OFFICE (USE ONLY)

PERSONNEL

REFERENCE NO. 60 A

SHEET 40 OF 46

NOTES HOMAN DATE 7-8-09
 H.C. HOMAN WEATHER SUNNY
 R.C. ROUSOS TEMP. 80°F

ROUTE SR 101
 COUNTY SENECA
 TOWNSHIP ADAMS
 SECTION 3
 T 3 N R 16 E

DWG BY MAHLER PID 25447

TYPE MONUMENT P.K./WASHER

~~ON SURFACE~~ - BELOW 2"

OFFSET ☉ PAVEMENT 2' ~~ET~~ : RT

- TO - EDGE PAVEMENT

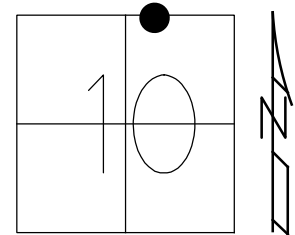
STATION: 701+95

HORIZ.DATUM: NAD83 (2011)

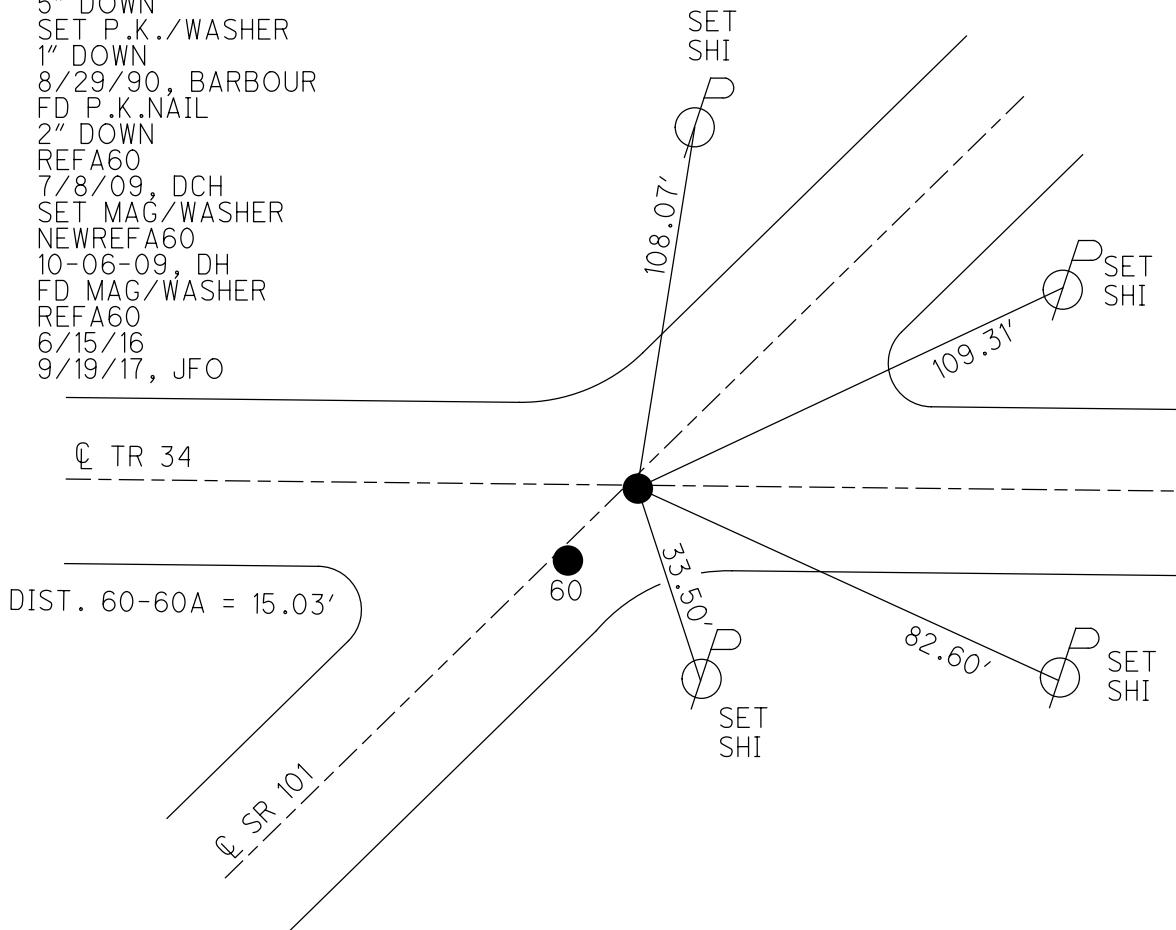
GEOID: NAVD88-2012A

GRID: NORTHING: 574290.410

EASTING: 1830493.199



RECORD:
 STA. 192+00
 FD R.R. SPIKE
 5" DOWN
 SET P.K./WASHER
 1" DOWN
 8/29/90, BARBOUR
 FD P.K.NAIL
 2" DOWN
 REFA60
 7/8/09, DCH
 SET MAG/WASHER
 NEWREFA60
 10-06-09, DH
 FD MAG/WASHER
 REFA60
 6/15/16
 9/19/17, JFO



O.D.O.T. DISTRICT 2 SURVEY OFFICE (USE ONLY)

PERSONNEL

REFERENCE NO. 61

SHEET 41 OF 46

NOTES HOMAN

DATE 7-8-09

ROUTE SR 101

H.C. HOMAN

WEATHER SUNNY

COUNTY SENECA

R.C. ROUSOS

TEMP. 75°F

TOWNSHIP ADAMS

SECTION 3

DWG BY MAHLER PID 100787

T 3 N R 16 E

TYPE MONUMENT P.K./WASHER

ON SURFACE - ~~BELOW~~ ON

OFFSET \varnothing PAVEMENT 0.5' ~~ET~~ : RT

 TO EDGE PAVEMENT

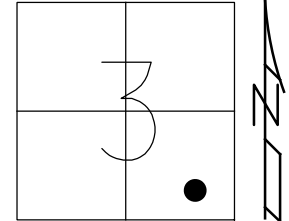
STATION: 720+97

HORIZ.DATUM: NAD83 (2011)

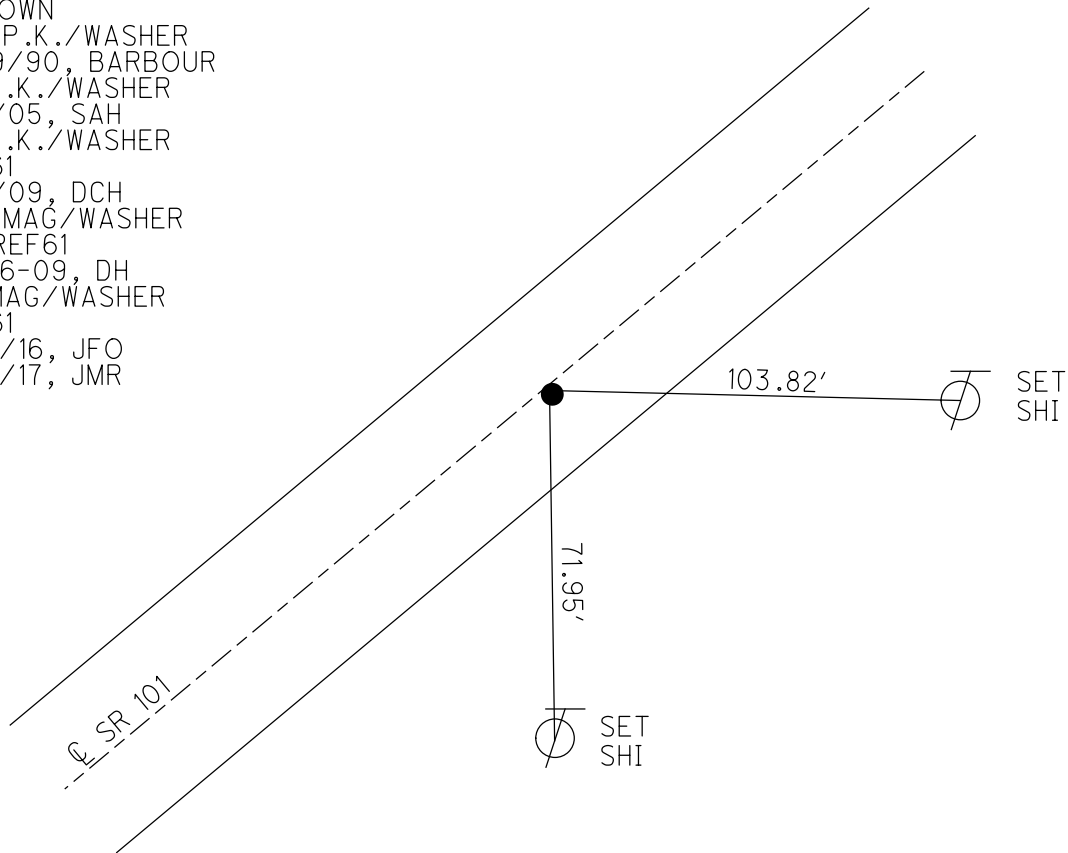
GEOID: NAVD88-2012A

GRID: NORTHING: 575519.992

EASTING: 1831940.301



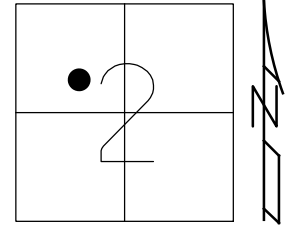
RECORD:
STA. 211+00
FD R.R. SPIKE
4" DOWN
SET P.K./WASHER
8/29/90, BARBOUR
FD P.K./WASHER
2/7/05, SAH
FD P.K./WASHER
REF61
7/8/09, DCH
SET MAG/WASHER
NEWREF61
10-06-09, DH
FD MAG/WASHER
REF61
6/15/16, JFO
9/12/17, JMR



O.D.O.T. DISTRICT 2 SURVEY OFFICE (USE ONLY)

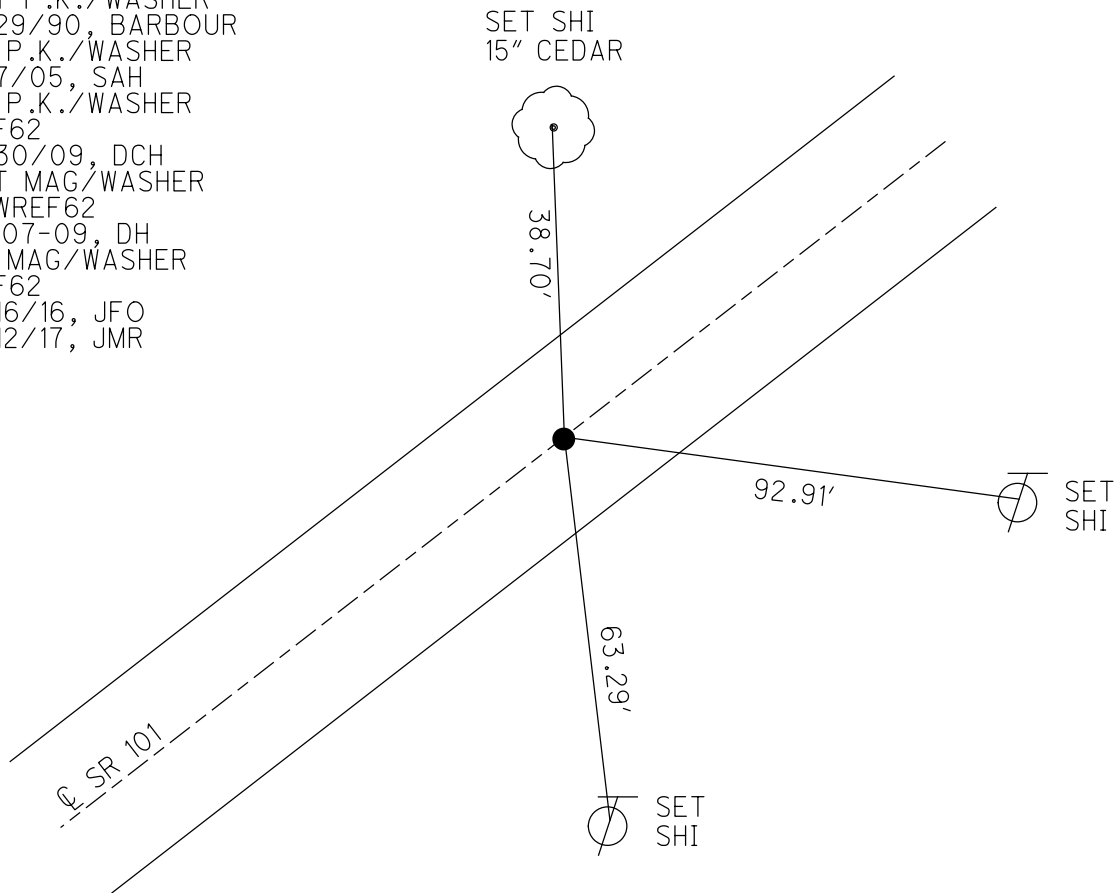
PERSONNEL _____ REFERENCE NO. 62 SHEET 42 OF 46
 NOTES HOMAN DATE 6-30-09 ROUTE SR 101
 H.C. HOMAN WEATHER CLOUDY COUNTY SENECA
 R.C. ROUSOS TEMP. 75°F TOWNSHIP ADAMS
 SECTION 2
 DWG BY MAHLER PID 100787 T 3 N R 16 E

TYPE MONUMENT P.K./WASHER
 ON SURFACE - ~~BELOW~~ ON
 OFFSET Q PAVEMENT ON LT : RT
- TO - EDGE PAVEMENT
 STATION: 733+97±



HORZ.DATUM: NAD83 (2011) GEOID: NAVD88-2012A
 GRID: NORTHING: 576362.605 EASTING: 1832931.398

RECORD:
 STA. 224+00
 FD R.R. SPIKE
 4" DOWN
 SET P.K./WASHER
 8/29/90, BARBOUR
 FD P.K./WASHER
 2/7/05, SAH
 FD P.K./WASHER
 REF62
 6/30/09, DCH
 SET MAG/WASHER
 NEWREF62
 10-07-09, DH
 FD MAG/WASHER
 REF62
 6/16/16, JFO
 9/12/17, JMR



O.D.O.T. DISTRICT 2 SURVEY OFFICE (USE ONLY)

PERSONNEL

REFERENCE NO. 63

SHEET 43 OF 46

NOTES HOMAN

DATE 6-30-09

ROUTE SR 101

H.C. HOMAN

WEATHER CLOUDY

COUNTY SENECA

R.C. ROUSOS

TEMP. 75°F

TOWNSHIP ADAMS

DWG BY MAHLER PID 100787

SECTION 2

T 3 N R 16 E

TYPE MONUMENT IPIN

~~ON SURFACE~~ - BELOW 4"

OFFSET ☉ PAVEMENT 0.5' ~~ET~~ : RT

- TO - EDGE PAVEMENT

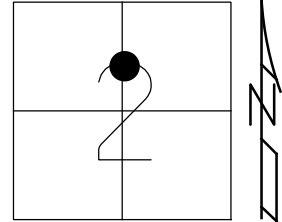
STATION: 742+00

HORIZ.DATUM: NAD83 (2011)

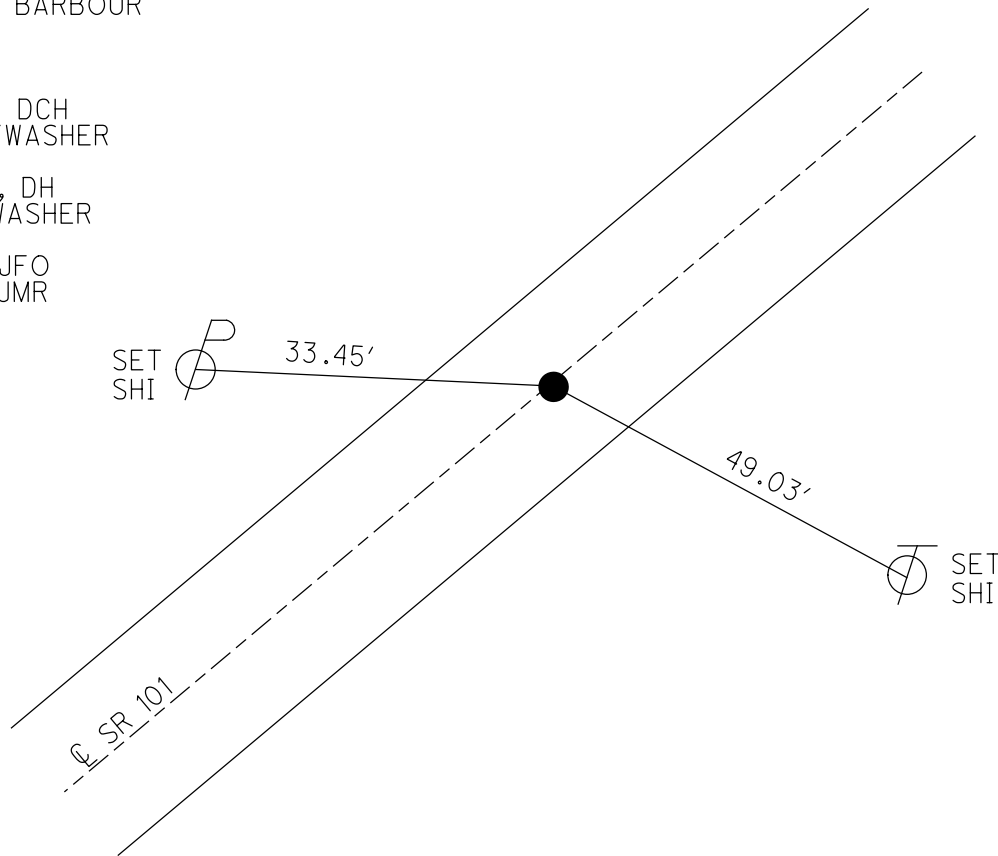
GEOID: NAVD88-2012A

GRID: NORTHING: 576880.385

EASTING: 1833540.368



RECORD:
 STA. 232+00
 FD IPIN
 4" BELOW
 SET P.K./WASHER
 8/29/90, BARBOUR
 FD IPIN
 4" DOWN
 REF63
 6/30/09, DCH
 SET MAG/WASHER
 NEWREF63
 10-07-09, DH
 FD MAG/WASHER
 REF63
 6/16/16, JFO
 9/12/17, JMR



O.D.O.T. DISTRICT 2 SURVEY OFFICE (USE ONLY)

PERSONNEL _____

REFERENCE NO. 64

SHEET 44 OF 46

NOTES HOMAN

DATE 6-30-09

ROUTE SR 101

H.C. HOMAN

WEATHER CLOUDY

COUNTY SENECA

R.C. ROUSOS

TEMP. 70°F

TOWNSHIP ADAMS

SECTION 2

DWG BY MAHLER

PID 100787

T 3 N R 16 E

TYPE MONUMENT P.K./WASHER

ON SURFACE - ~~BELOW~~ ON

OFFSET 0 PAVEMENT 1' LT : RT

- TO - EDGE PAVEMENT

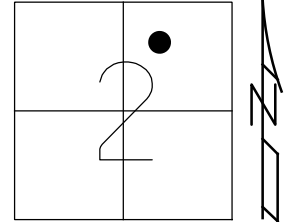
STATION: 759+04

HORZ.DATUM: NAD83 (2011)

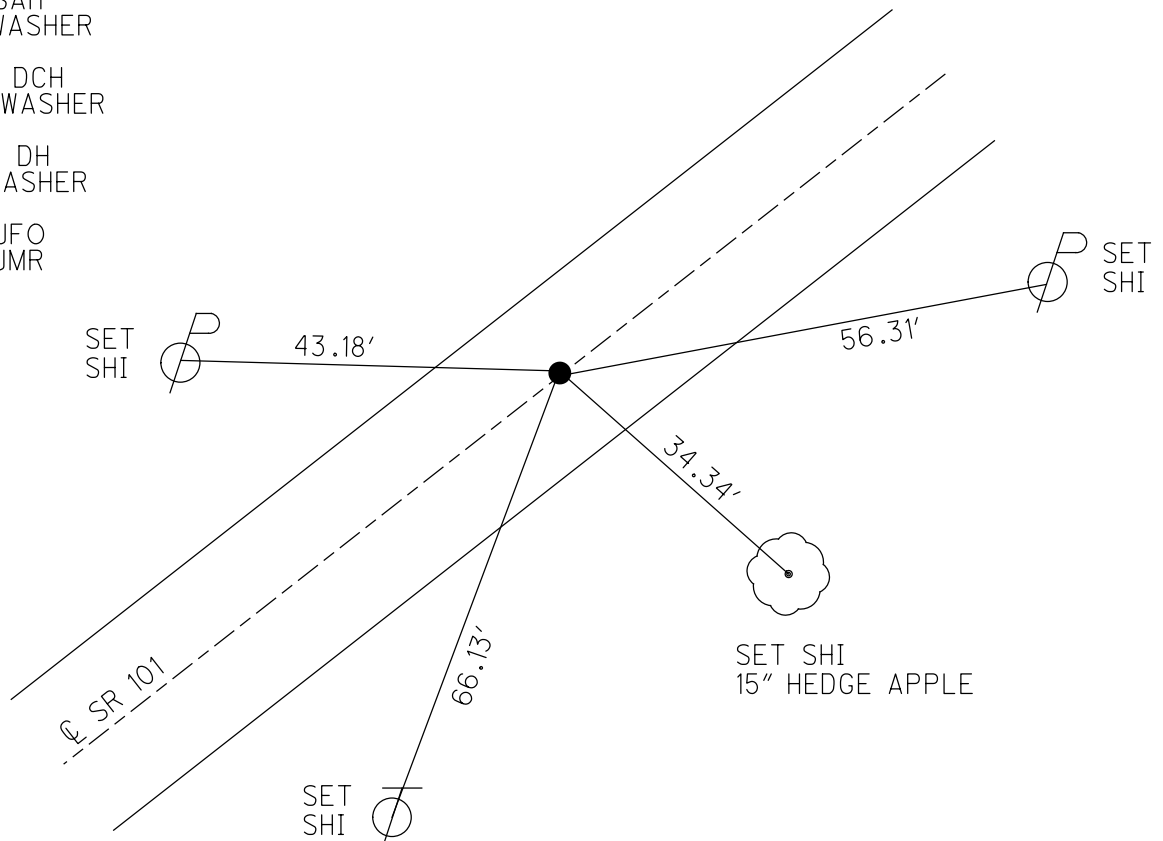
GEOID: NAVD88-2012A

GRID: NORTHING: 577979.460

EASTING: 1834840.408



RECORD:
 STA. 759+04
 FD R.R. SPIKE
 4" DOWN
 SET P.K./WASHER
 8/29/90, BARBOUR
 FD P.K./WASHER
 2/7/05, SAH
 FD P.K./WASHER
 REF64
 6/30/09, DCH
 SET MAG/WASHER
 NEWREF64
 10-07-09, DH
 FD MAG/WASHER
 REF64
 6/16/16, JFO
 9/12/17, JMR



O.D.O.T. DISTRICT 2 SURVEY OFFICE (USE ONLY)

PERSONNEL

REFERENCE NO. 65

SHEET 45 OF 46

NOTES HOMAN

DATE 6-30-09

ROUTE SR 101

H.C. HOMAN

WEATHER CLOUDY

COUNTY SENECA

R.C. ROUSOS

TEMP. 70°F

TOWNSHIP ADAMS

DWG BY MAHLER PID 100787

SECTION 2

T 3 N R 16 E

TYPE MONUMENT P.K./WASHER

ON SURFACE - ~~BELOW~~ ON

OFFSET 0 PAVEMENT 1' LT : RT

- TO - EDGE PAVEMENT

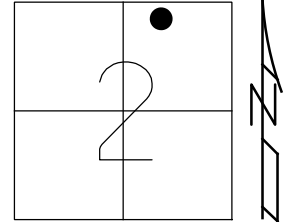
STATION: 768+96

HORZ.DATUM: NAD83 (2011)

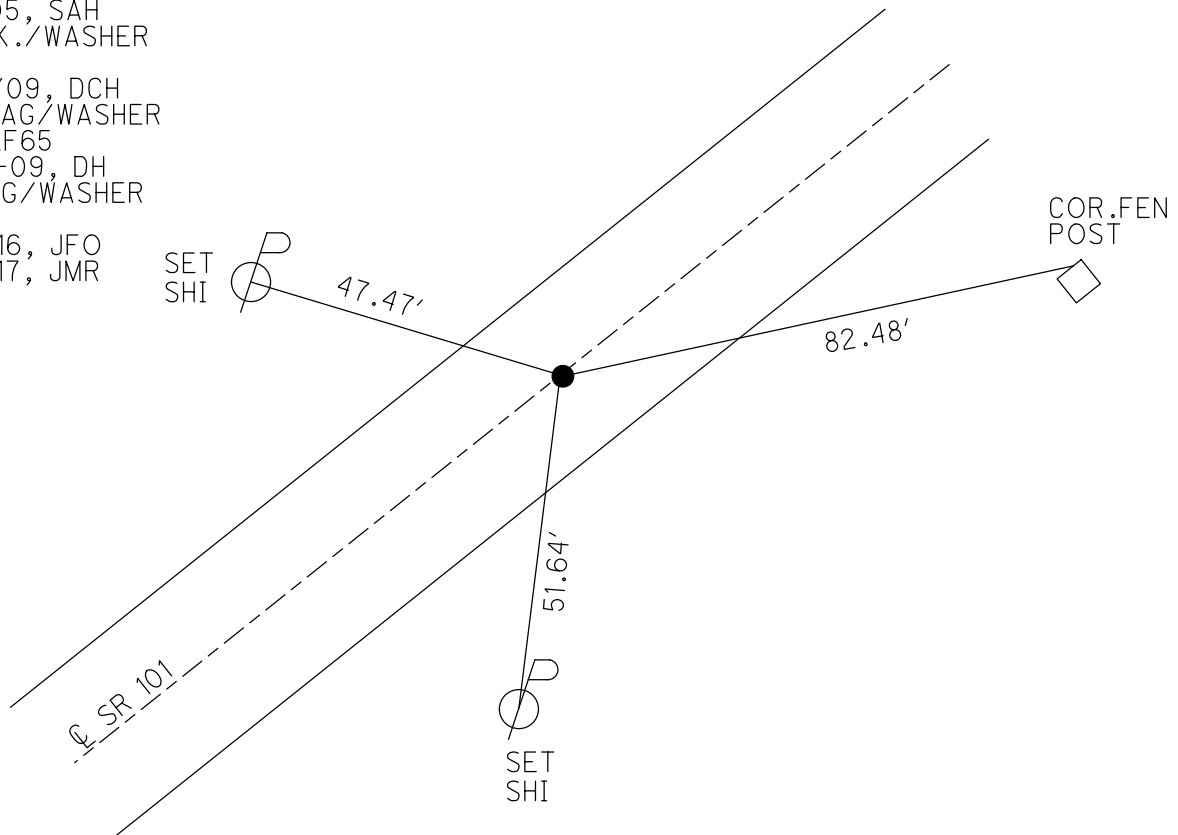
GEOID: NAVD88-2012A

GRID: NORTHING: 578620.258

EASTING: 1835595.787



RECORD:
 STA. 259+00
 FD IPIN
 4" BELOW
 SET P.K./WASHER
 8/29/90, BARBOUR
 FD P.K./WASHER
 2/7/05, SAH
 FD P.K./WASHER
 REF65
 6/30/09, DCH
 SET MAG/WASHER
 NEWREF65
 10-07-09, DH
 FD MAG/WASHER
 REF65
 6/16/16, JFO
 9/12/17, JMR



O.D.O.T. DISTRICT 2 SURVEY OFFICE (USE ONLY)

PERSONNEL

REFERENCE NO. 66

SHEET 46 OF 46

NOTES RHOADES

DATE 3-28-17

ROUTE SR 101

H.C. O'DONNELL

WEATHER CLOUDY

COUNTY SENECA

R.C. RHOADES

TEMP. 43°F

TOWNSHIP ADAMS

DWG BY MAHLER PID 100787

SECTION 2

T 3 N R 16 E

TYPE MONUMENT 5/8" IPIN

~~ON SURFACE~~ - BELOW 6.5"

OFFSET C PAVEMENT 10.5' LT : ~~RT~~

- TO - EDGE PAVEMENT

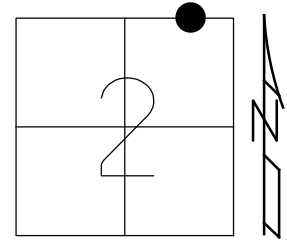
STATION: 782+25

HORIZ.DATUM: NAD83 (2011)

GEOID: NAVD88-2012A

GRID: NORTHING: 579407.932

EASTING: 1836662.427



RECORD: P.I.
 STA. 782+00
 FD IPIN
 5" DOWN
 SET P.K./WASHER
 10/1/92, BARBOUR
 FD P.K./WASHER
 REF66
 10/7/09, DCH
 FD 5/8" IPIN
 6.5" DOWN
 REF1
 6/16/16, JFO
 9/12/17, JMR

NOTE: SAN 101 REF 1

