

PART 1  
OF 1

(TOP) TYPE 404 THICKNESS 1 1/4" PRIORITY \_\_\_\_\_

(BASE) TYPE \_\_\_\_\_ THICKNESS \_\_\_\_\_ PENETRATION \_\_\_\_\_

END LOG S.L.M. 29.00± ( Twp. Rd. 81 (Twp Rd. West of Attica) 29.17 END )

BEGIN LOG S.L.M. 20.81 ( Jct SR 67 (Intersection east) )

TOTAL LENGTH 8.19±

COUNTY Seneca SECTION 20.81 WIDTH (20') BERM CURBED 2' (✓)

ROUTE US 224 SECTION \_\_\_\_\_ WIDTH (20') BERM CURBED 2' (✓)

SECTION \_\_\_\_\_ WIDTH ( ) BERM CURBED ( )

ORDINANCE \_\_\_\_\_ SECTION \_\_\_\_\_ WIDTH ( ) BERM CURBED ( )

END LOG \_\_\_\_\_ SECTION \_\_\_\_\_ WIDTH ( ) BERM CURBED ( )

BEGIN LOG \_\_\_\_\_ SECTION \_\_\_\_\_ WIDTH ( ) BERM CURBED ( )

EXISTING BERM TYPE Stabilized EXISTING BERM WIDTH 21' MAILBOX APPROACHES No. ?

(PAVED, STABILIZED, AGGREGATE)

MANHOLES ?

PROPOSED BERM TYPE \_\_\_\_\_ PROPOSED BERM WIDTH \_\_\_\_\_ X INLETS CATCH BASINS ?

INTERSECTIONS 5 ASPHALT DRIVEWAYS 3 CONCRETE DRIVEWAYS 1

STRUCTURES

SLM STRUCTURE NO.	WIDTH	LENGTH	APPR. SLABS
<u>27.55</u>	<u>20</u>	<u>10</u>	<u>NONE</u>
<u>25.10</u>	<u>26</u>	<u>12</u>	<u>NONE</u>
<u>26.00</u>	<u>25</u>	<u>14</u>	<u>NONE</u>
<u>26.55</u>	<u>31.5</u>	<u>12</u>	<u>NONE</u>
<u>28.51</u>	<u>25.5</u>	<u>16</u>	<u>NONE</u>
<u>28.88</u>	<u>25.5</u>	<u>10</u>	<u>NONE</u>

RAILROAD CROSSINGS

NAME R. R.	STATION	(*)	( )	No.	TRAC
	<u>21.07 SLM</u>	<u>(13)</u>	<u>(1)</u>		TRAC
					TRAC
					TRAC
					TRAC
					TRAC

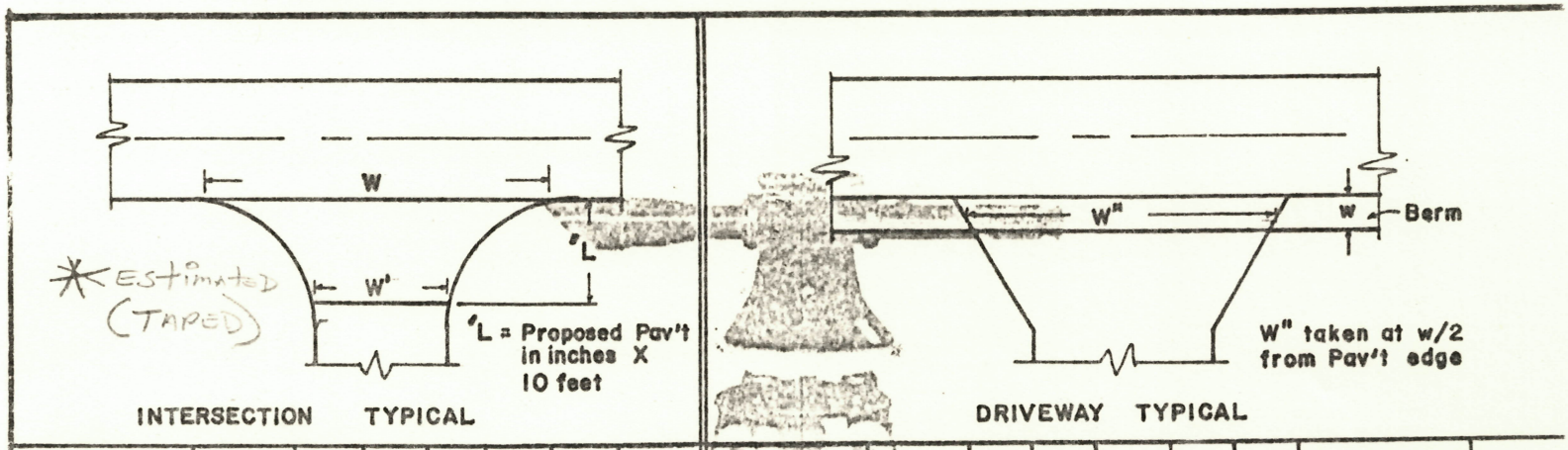
\*Indicate length of crossing along E Pav't.

Raised Pavement Markers Locations  
Edge Pav't. No. \_\_\_\_\_ DID NOT SEE  
Centerline Pav't. No. \_\_\_\_\_ ANY LIFE LINES  
    1/2 of Both Edges  
    visible 80%

NOTES

\_\_\_\_\_  
\_\_\_\_\_  
\_\_\_\_\_  
\_\_\_\_\_  
\_\_\_\_\_  
\_\_\_\_\_  
\_\_\_\_\_  
\_\_\_\_\_

PERSONNEL	TITLE	PERSONNEL	TITLE	COUNTY	DATE
Hoffman				Seneca	2-5-82
Hauschalter				S. R. U.S. 224	WEATHER cloudy
Loebke				SEC. 20.81 - 29.17	TEMP. +12°
DESCRIPTION	Resurfacing I-19			JOB NO.	



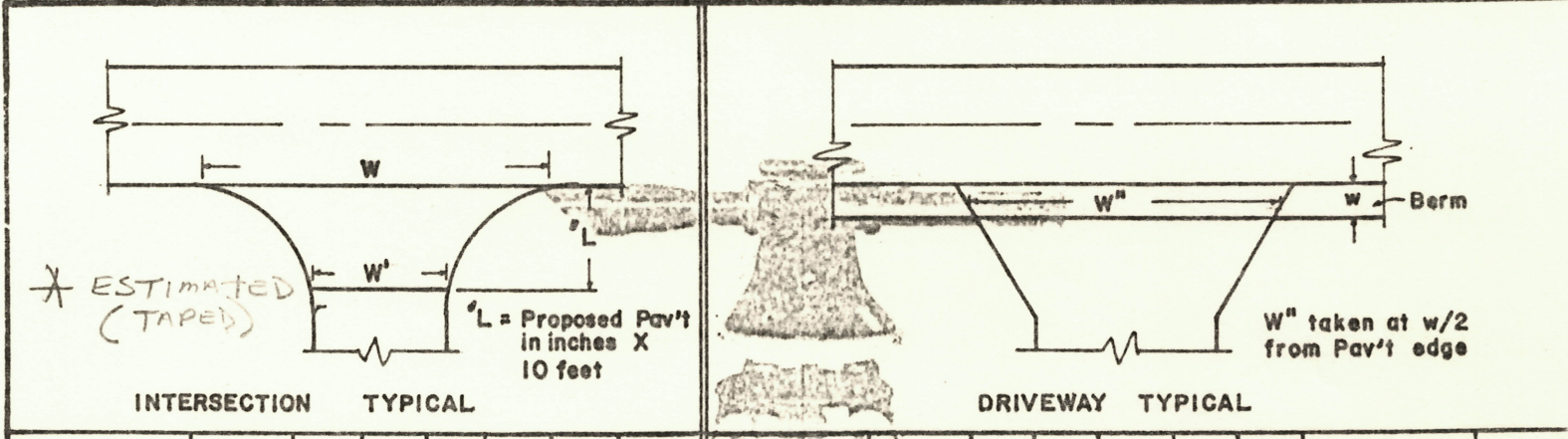
INTERSECTION TYPICAL							DRIVEWAY TYPICAL							
STATION	RT. LT.	L	W	W'	Asph	Conc	STATION	RT. LT.	w	W''	Asph	Conc	Aggr	Dropped Curb Feather NOT Req'd
Co. Rd 43	RT	15	50	23	✓			LT		55			✓	
S. R. 19	RT	15	75	40	✓			LT		21			✓	
S. R. 19	LT	15	60	40	✓			RT		18			✓	
Co. Rd 49	RT	15	65	33	✓			RT		24			✓	
SCIPIO TWP Rd 181	LT	15	55	15	✓			LT		27			✓	
								RT		12			✓	
								RT		18			✓	
								LT		20			✓	
								LT		18			✓	
								LT		18			✓	
								LT		12			✓	
								LT		18			✓	
								LT		12			✓	
								LT		18			✓	
								RT		75			✓	Truck STOP
								LT		15			✓	
								RT		30	✓			Truck STOP
								RT		18			✓	
								LT		18			✓	
								LT		18			✓	
								RT		18			✓	
								RT		15			✓	
								RT		18			✓	
								RT		16			✓	

PERSONNEL: Hoffman TITLE: \_\_\_\_\_ PERSONNEL: \_\_\_\_\_ TITLE: \_\_\_\_\_ COUNTY: \_\_\_\_\_ DATE: 2-5-82

PERSONNEL: Crew TITLE: \_\_\_\_\_ PERSONNEL: \_\_\_\_\_ TITLE: \_\_\_\_\_ S. R.: \_\_\_\_\_ WEATHER: \_\_\_\_\_

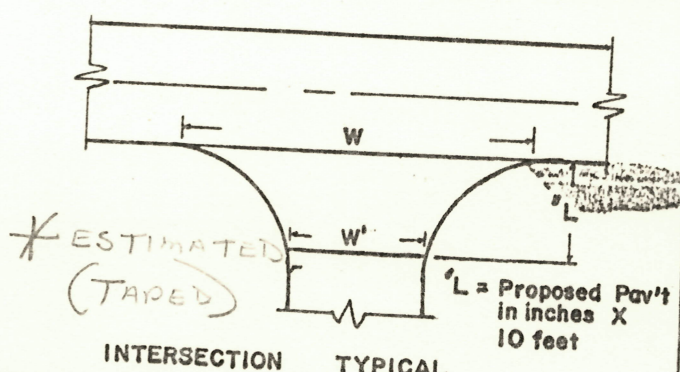
PERSONNEL: \_\_\_\_\_ TITLE: \_\_\_\_\_ PERSONNEL: \_\_\_\_\_ TITLE: \_\_\_\_\_ SEC.: \_\_\_\_\_ TEMP.: \_\_\_\_\_

DESCRIPTION: \_\_\_\_\_ LEFT: \_\_\_\_\_ CENTER LINE: \_\_\_\_\_ RIGHT: \_\_\_\_\_ JOB NO.: \_\_\_\_\_

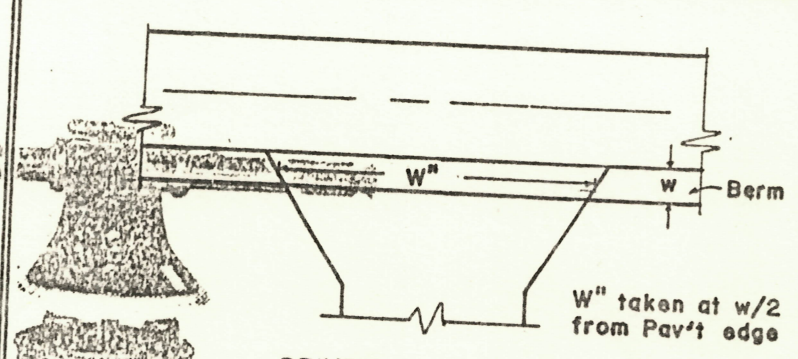


STATION	RT. LT.	L	W	W'	Asph	Conc	STATION	RT. LT.	w	W''	Asph	Conc	Aggr	Dropped Curb Feather NOT Req'd
SCIPPIO TWP Rd 77	RT	15	35	18	✓			RT	21				✓	
"	LT	15	30	16	✓			LT	15				✓	
Co. rd 23	RT	15	40	24	✓			RT	20				✓	
Co rd 23	LT	15	41	20	✓			LT	12				✓	
								LT	12				✓	
								RT	21				✓	
								LT	20				✓	
								RT	18				✓	
								RT	18				✓	
								LT	21				✓	
								RT	21				✓	
								LT	20				✓	
								LT	18				✓	
								RT	18				✓	
								RT	24		✓			
								LT	15				✓	
								RT	15				✓	
								LT	15				✓	
								RT	15				✓	
								LT	30				✓	
								LT	21				✓	
								LT	27	✓				ODOT
								LT	27	✓				Rest ARC

PERSONNEL TITLE PERSONNEL TITLE SHEET NO. 3 of 3  
 COUNTY DATE 2-5-82  
 S. R. WEATHER  
 SEC. TEMP.  
 DESCRIPTION LEFT CENTER LINE RIGHT JOB NO.



INTERSECTION TYPICAL



DRIVEWAY TYPICAL

STATION	RT. LT.	L	W	W'	Asph	Conc		STATION	RT. LT.	w	W''	Asph	Conc	Aggr	Dropped Curb Feather NOT Req'd
Uenice															
Twp Rd. 79	RT	15	33	15	✓	South	TRD	Parking	LT.		250	✓			Rest Area
Twp Rd 79	LT	15		15	✓	North	TRD	Along	SIDE	22	4			12' wide	
TWP. 104	LT	15	35	15	✓				LT.		24			✓	
TWP. 104	LT		30	STONE			TOP N TO Rd 104		LT.		20			✓	
									RT.		21			✓	
Twp Rd 81	LT	15	32	14	✓				LT		15			✓	
									RT		18			✓	
									RT		21			✓	
									LT		18			✓	
									RT		18			✓	
									LT		14			✓	
									RT		17			✓	