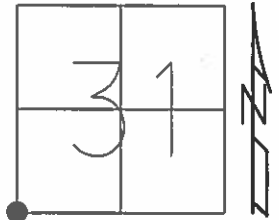


O.D.O.T. DISTRICT 2 SURVEY OFFICE (USE ONLY)

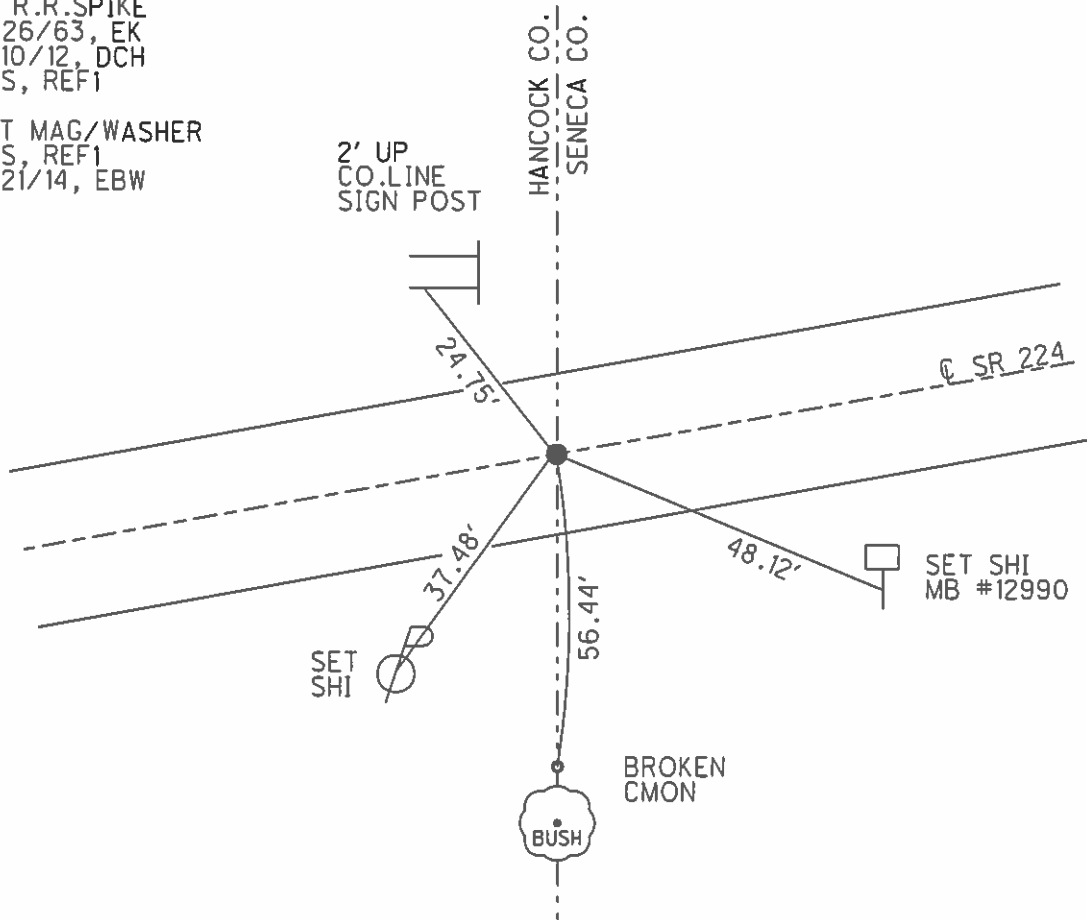
PERSONNEL \_\_\_\_\_ REFERENCE NO. 1 SHEET 1 OF 39  
 NOTES RHOADES DATE 6/11/13 ROUTE SR 224  
 H.C. ROUSOS WEATHER CLOUDY COUNTY SENECA  
 R.C. WESTFALL TEMP. 66° TOWNSHIP LOUDON  
 SECTION 31  
 T 2 N R 13 E

TYPE MONUMENT R.R.SPIKE  
~~ON SURFACE~~ - BELOW 10"  
 LEFT - ☉ PAV'T - RIGHT ON  
- TO - EDGE PAVEMENT  
 S.L.M. 0+00  
 Grid: Northing: 516064.480 Easting: 1714625.122



$\Delta = 0^\circ 27' \text{ LT}$   
 FD R.R.SPIKE  
 11/26/63, EK  
 2/10/12, DCH  
 GPS, REF1

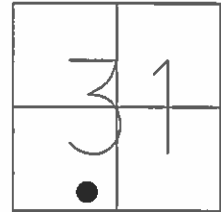
SET MAG/WASHER  
 GPS, REF1  
 5/21/14, EBW



O.D.O.T. DISTRICT 2 SURVEY OFFICE (USE ONLY)

PERSONNEL \_\_\_\_\_ REFERENCE NO. 2 SHEET 2 OF 39  
 NOTES RHOADES DATE 6/11/13 ROUTE SR 224  
 H.C. ROUSOS WEATHER CLOUDY COUNTY SENECA  
 R.C. WESTFALL TEMP. 66° TOWNSHIP LOUDON  
 SECTION 31  
 T 2 N R 13 E

TYPE MONUMENT P.K./WASHER  
~~ON SURFACE~~ - BELOW 4"  
 LEFT - ☉ PAV'T - ~~RIGHT~~ 0.6'  
 - TO - EDGE PAVEMENT  
 S.L.M. 20+01.44

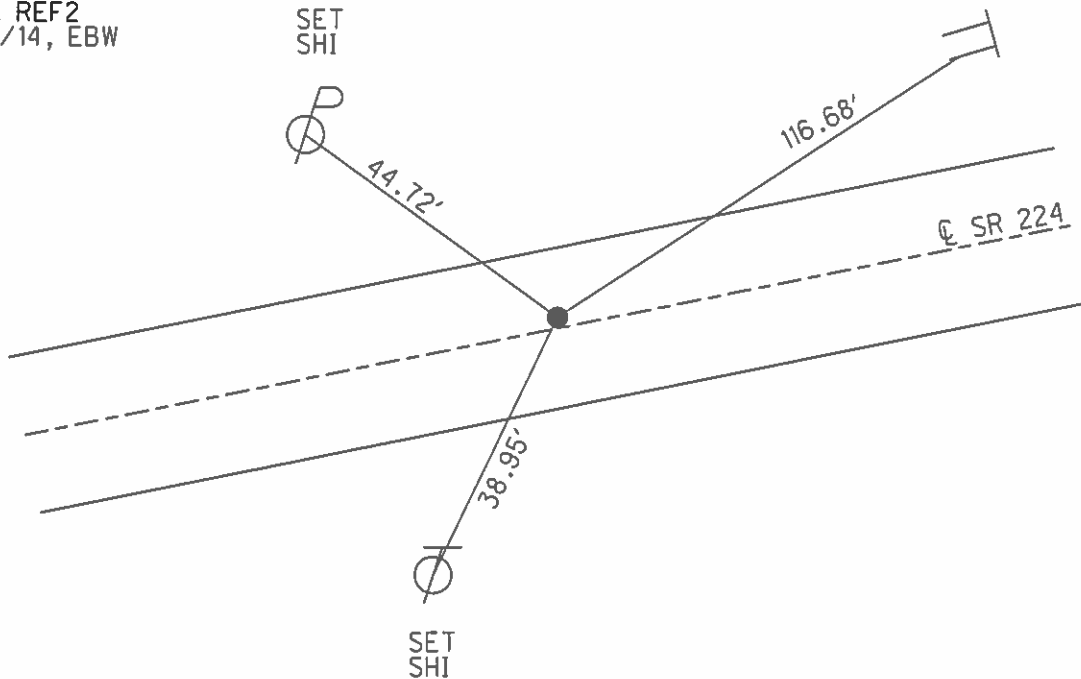


Grid: Northing: 516424.377 Easting: 1716593.993

RECORD: P.O.T.  
 FD R.R.SPIKE  
 11/26/63, EK  
 2/10/12, DCH  
 GPS, REF2

1.5' UP  
 SET NOTCH  
 SIGN POST

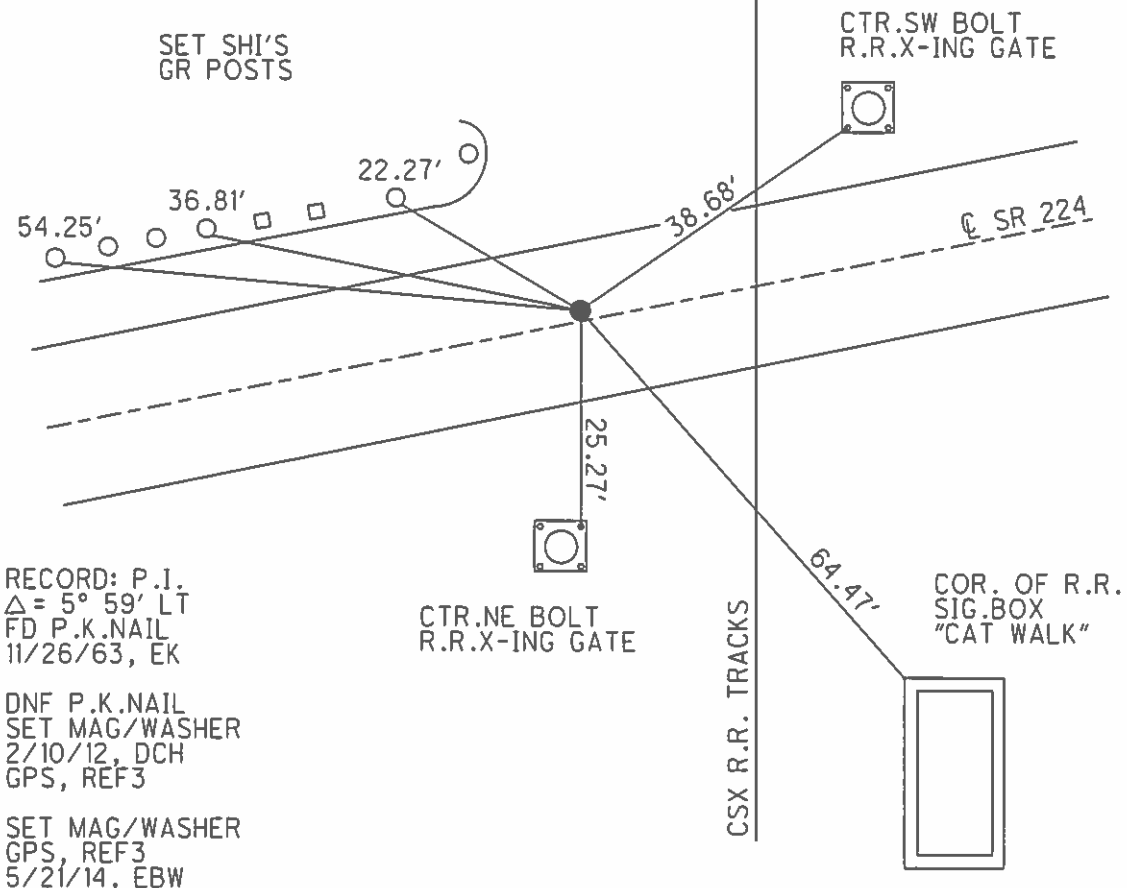
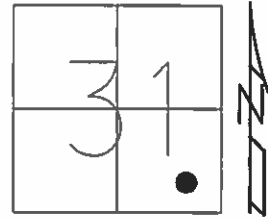
SET MAG/WASHER  
 GPS, REF2  
 5/21/14, EBW



O.D.O.T. DISTRICT 2 SURVEY OFFICE (USE ONLY)

PERSONNEL \_\_\_\_\_ REFERENCE NO. 3 SHEET 3 OF 39  
 NOTES RHOADES DATE 6/11/13 ROUTE SR 224  
 H.C. ROUSOS WEATHER CLOUDY COUNTY SENECA  
 R.C. WESTFALL TEMP. 66° TOWNSHIP LOUDON  
 SECTION 31  
 T 2 N R 13 E

TYPE MONUMENT MAG/WASHER  
 ON SURFACE - ~~BELOW~~ ON \_\_\_\_\_  
 LEFT - ☉ PAV'T - ~~RIGHT~~ 4.0'  
8.5' TO LT EDGE PAVEMENT  
 S.L.M. 41+55.84  
 Grid: Northing: 516811.755 Easting: 1718713.262



RECORD: P.I.  
 $\Delta = 5^\circ 59' \text{ LT}$   
 FD P.K.NAIL  
 11/26/63, EK

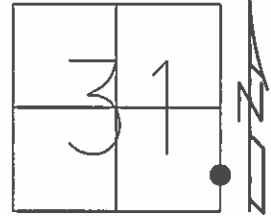
DNF P.K.NAIL  
 SET MAG/WASHER  
 2/10/12, DCH  
 GPS, REF3

SET MAG/WASHER  
 GPS, REF3  
 5/21/14, EBW

O.D.O.T. DISTRICT 2 SURVEY OFFICE (USE ONLY)

PERSONNEL \_\_\_\_\_ REFERENCE NO. 5 SHEET 4 OF 39  
 NOTES RHOADES DATE 6/11/13 ROUTE SR 224  
 H.C. ROUSOS WEATHER CLOUDY COUNTY SENECA  
 R.C. WESTFALL TEMP. 66° TOWNSHIP LOUDON  
 SECTION 31  
 T 2 N R 13 E

TYPE MONUMENT P.K./WASHER  
 ON SURFACE - ~~BELOW~~ ON \_\_\_\_\_  
~~LEFT~~ - ☉ PAV'T - RIGHT 4.5'  
 - TO - EDGE PAVEMENT  
 S.L.M. 55+19.91

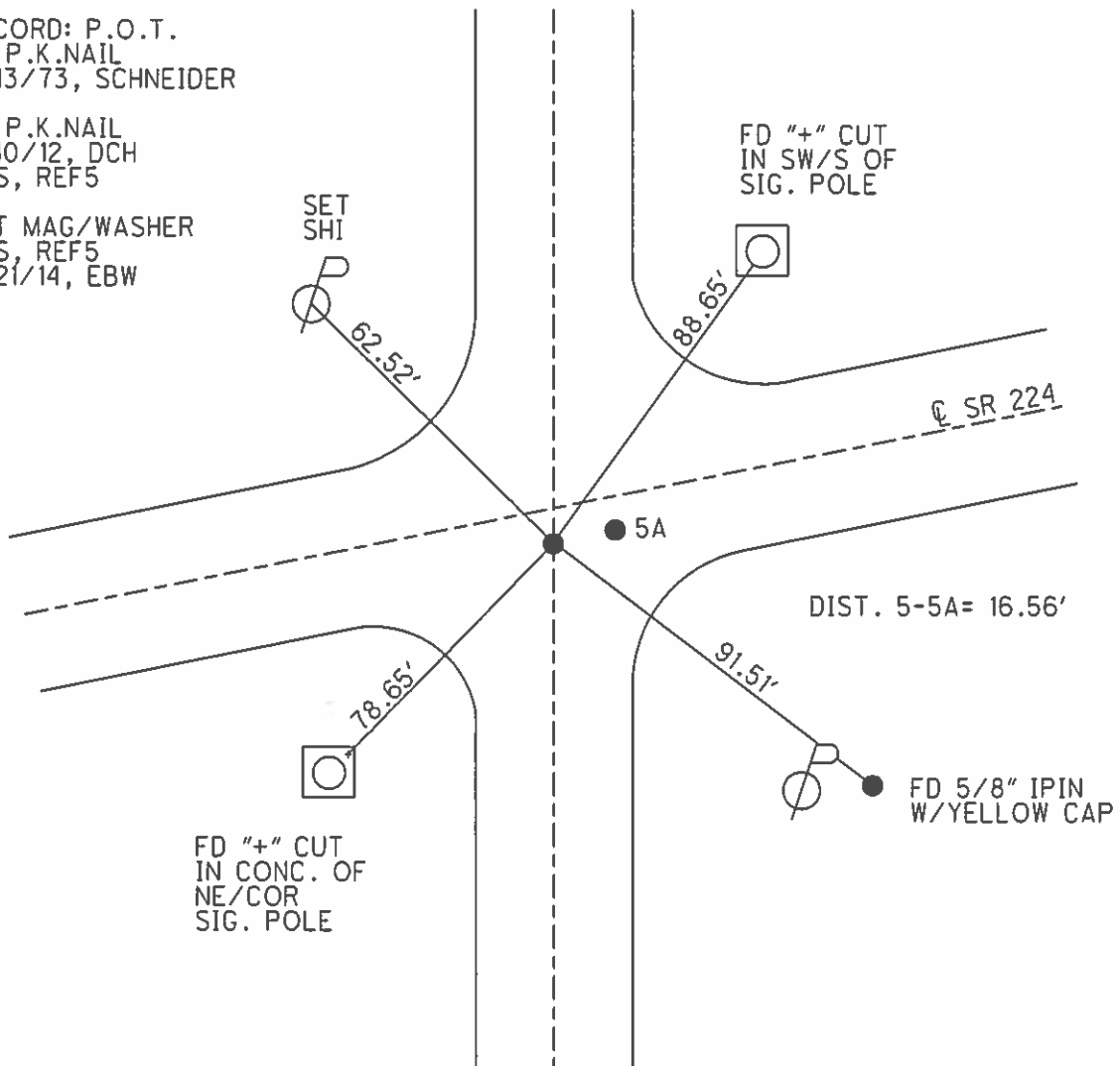


Grid: Northing: 516917.099 Easting: 1720073.236

RECORD: P.O.T.  
 FD P.K.NAIL  
 3/13/73, SCHNEIDER

FD P.K.NAIL  
 2/10/12, DCH  
 GPS, REF5

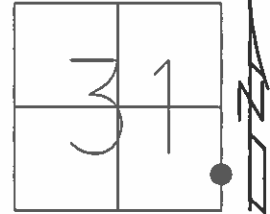
SET MAG/WASHER  
 GPS, REF5  
 5/21/14, EBW



O.D.O.T. DISTRICT 2 SURVEY OFFICE (USE ONLY)

PERSONNEL \_\_\_\_\_ REFERENCE NO. 5 A SHEET 5 OF 39  
 NOTES RHOADES DATE 6/11/13 ROUTE SR 224  
 H.C. ROUSOS WEATHER CLOUDY COUNTY SENECA  
 R.C. WESTFALL TEMP. 66° TOWNSHIP LOUDON  
 \_\_\_\_\_ SECTION 31  
 \_\_\_\_\_ T 2 N R 13 E

TYPE MONUMENT P.K.SHANK  
 ON SURFACE - ~~BELOW~~ ON \_\_\_\_\_  
~~LEFT~~ - Q PAV'T - RIGHT 4.5'  
 \_\_\_\_\_ TO \_\_\_\_\_ EDGE PAVEMENT  
 S.L.M. 55+36.47

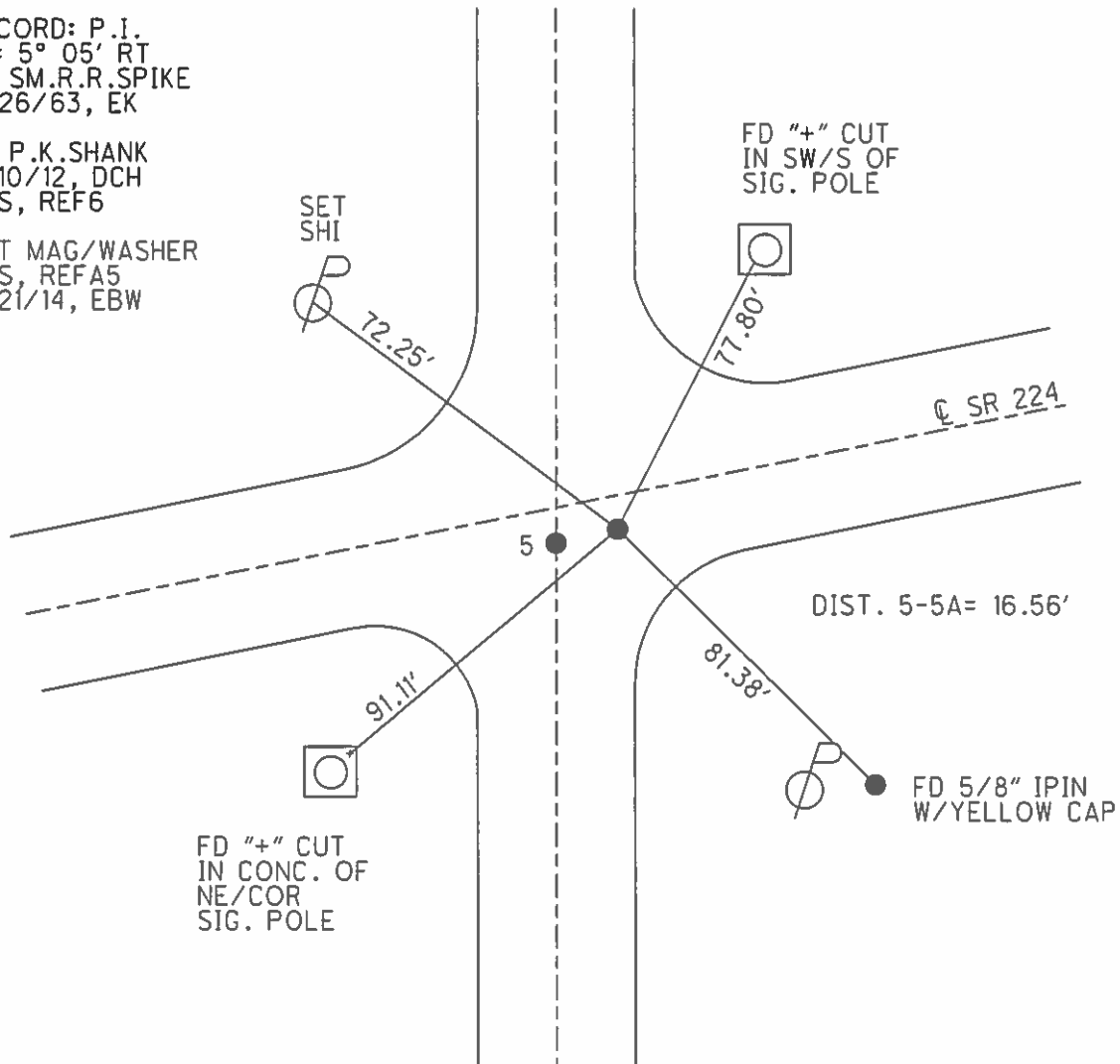


Grid: Northing: 516918.324 Easting: 1720089.817

RECORD: P.I.  
 $\Delta = 5^\circ 05' RT$   
 FD SM.R.R.SPIKE  
 11/26/63, EK

FD P.K.SHANK  
 2/10/12, DCH  
 GPS, REF6

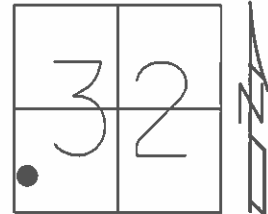
SET MAG/WASHER  
 GPS, REFA5  
 5/21/14, EBW



O.D.O.T. DISTRICT 2 SURVEY OFFICE (USE ONLY)

PERSONNEL \_\_\_\_\_ REFERENCE NO. 6 SHEET 6 OF 39  
 NOTES RHOADES DATE 6/11/13 ROUTE SR 224  
 H.C. ROUSOS WEATHER CLOUDY COUNTY SENECA  
 R.C. WESTFALL TEMP. 66° TOWNSHIP LOUDON  
 \_\_\_\_\_ SECTION 32  
 \_\_\_\_\_ T 2 N R 13 E

TYPE MONUMENT P.K.NAIL  
 ON SURFACE - ~~BELOW~~ ON \_\_\_\_\_  
~~LEFT~~ - Q PAV'T - RIGHT 0.6'  
 - TO - EDGE PAVEMENT  
 S.L.M. 58+05.50

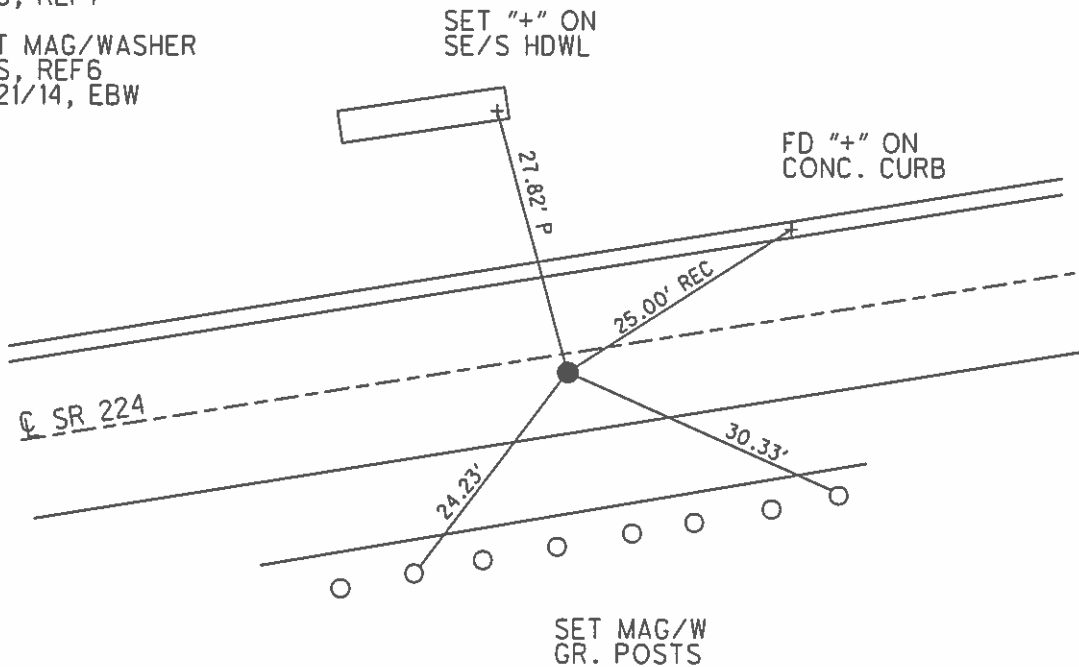


Grid: Northing: 516962.420 Easting: 1720355.162

RECORD: P.1.  
 FD R.R.SPIKE  
 11/26/63, EK

FD P.K.NAIL  
 2/10/12, DCH  
 GPS, REF7

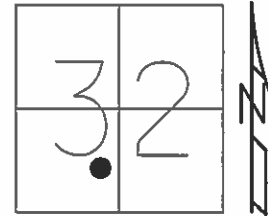
SET MAG/WASHER  
 GPS, REF6  
 5/21/14, EBW



O.D.O.T. DISTRICT 2 SURVEY OFFICE (USE ONLY)

PERSONNEL \_\_\_\_\_ REFERENCE NO. 7 SHEET 7 OF 39  
 NOTES RHOADES DATE 6/11/13 ROUTE SR 224  
 H.C. ROUSOS WEATHER CLOUDY COUNTY SENECA  
 R.C. WESTFALL TEMP. 66° TOWNSHIP LOUDON  
 \_\_\_\_\_ SECTION 32  
 \_\_\_\_\_ T 2 N R 13 E

TYPE MONUMENT P.K./WASHER  
 ON SURFACE - ~~BELOW~~ ON  
 LEFT - ☉ PAV'T - RIGHT ON  
- TO - EDGE PAVEMENT  
 S.L.M. 74+46.35



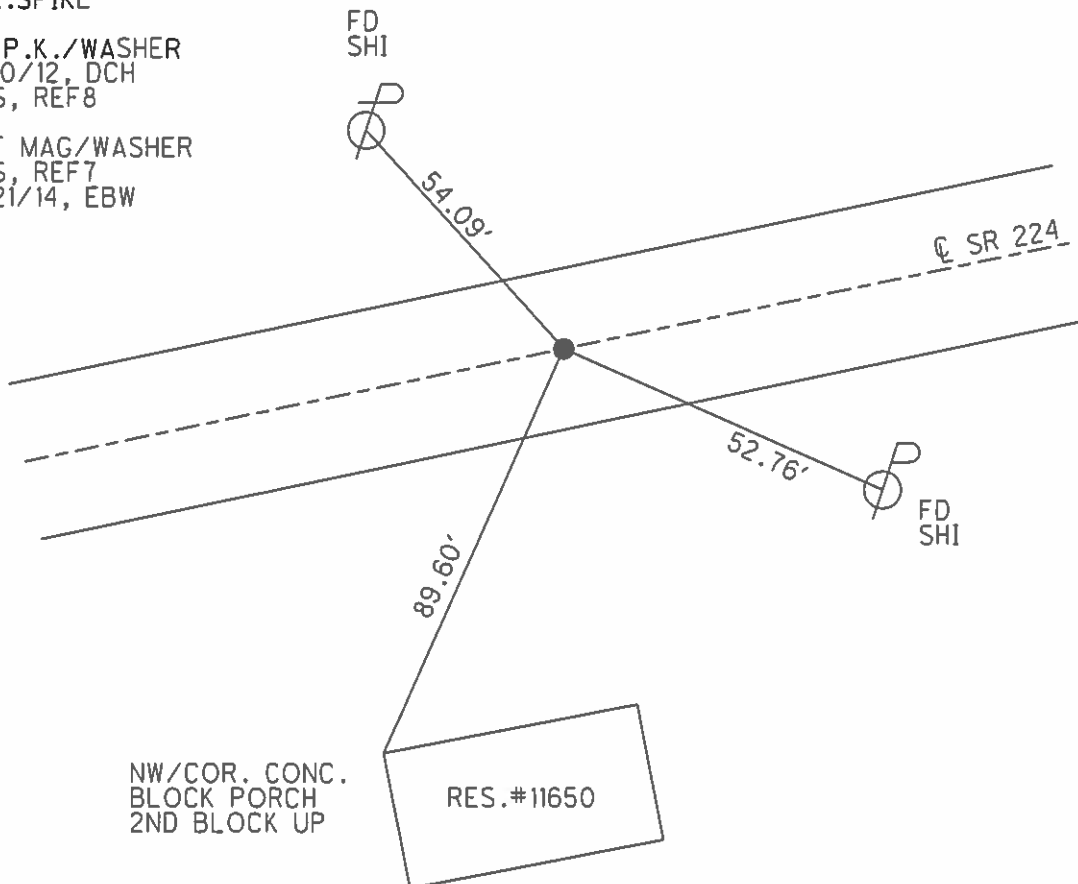
Grid: Northing: 517268.008 Easting: 1721967.307

RECORD: P.I.  
 $\Delta = 0^\circ 33' \text{ RT}$   
 STA. 74+46  
 FD P.K./WASHER  
 3/30/92, CHENEY  
 PREVIOUS MON:  
 R.R. SPIKE

RES.#11625

FD P.K./WASHER  
 2/10/12, DCH  
 GPS, REF 8

SET MAG/WASHER  
 GPS, REF 7  
 5/21/14, EBW

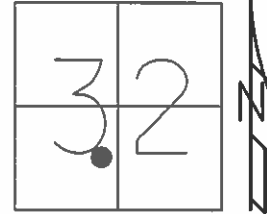


NW/COR. CONC.  
 BLOCK PORCH  
 2ND BLOCK UP

O.D.O.T. DISTRICT 2 SURVEY OFFICE (USE ONLY)

PERSONNEL \_\_\_\_\_ REFERENCE NO. 8 SHEET 8 OF 39  
 NOTES RHOADES DATE 6/11/13 ROUTE SR 224  
 H.C. ROUSOS WEATHER CLOUDY COUNTY SENECA  
 R.C. WESTFALL TEMP. 66° TOWNSHIP LOUDON  
 \_\_\_\_\_ SECTION 32  
 \_\_\_\_\_ T 2 N R 13 E

TYPE MONUMENT MAG NAIL  
 ON SURFACE - ~~BELOW~~ ON \_\_\_\_\_  
~~LEFT~~ - ☉ PAV'T - RIGHT 1.0'  
 - TO - EDGE PAVEMENT  
 S.L.M. 82+15.08

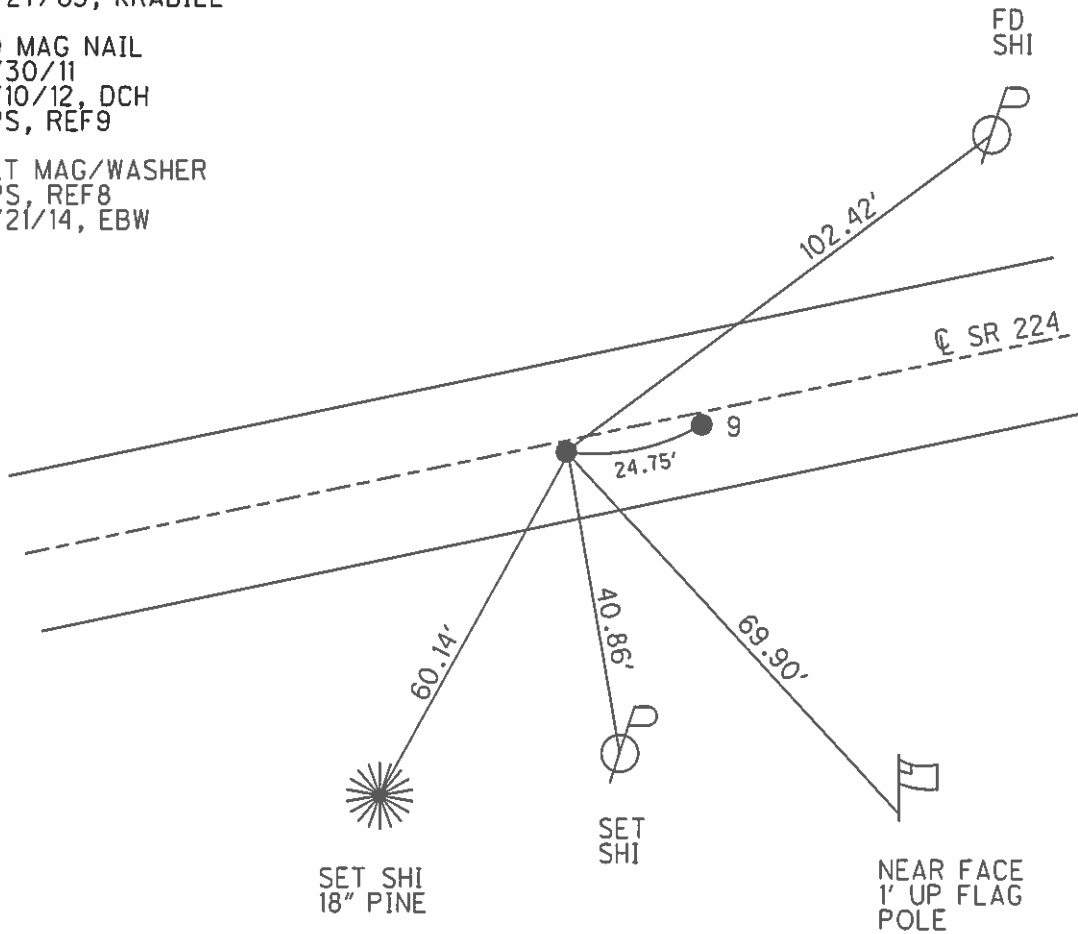


Grid: Northing: 517403.850 Easting: 1722723.938

RECORD:  
 FD R.R. SPIKE  
 11/27/63, KRABILL

FD MAG NAIL  
 6/30/11  
 2/10/12, DCH  
 GPS, REF9

SET MAG/WASHER  
 GPS, REF8  
 5/21/14, EBW

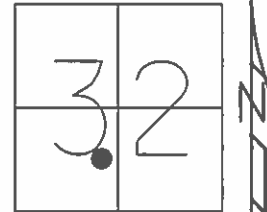




O.D.O.T. DISTRICT 2 SURVEY OFFICE (USE ONLY)

PERSONNEL \_\_\_\_\_ REFERENCE NO. 9 SHEET 9 OF 39  
 NOTES WESTFALL DATE 6/26/14 ROUTE SR 224  
 H.C. HOMAN WEATHER OVERCAST COUNTY SENECA  
 R.C. THOMAS TEMP. 70° TOWNSHIP LOUDON  
RHOADES SECTION 32  
 T 2 N R 13 E

TYPE MONUMENT P.K.NAIL  
 ON SURFACE - ~~BELOW~~ ON \_\_\_\_\_  
~~LEFT~~ - ☉ PAV'T - RIGHT 1.0'  
 - TO - EDGE PAVEMENT  
 S.L.M. 82+39.83

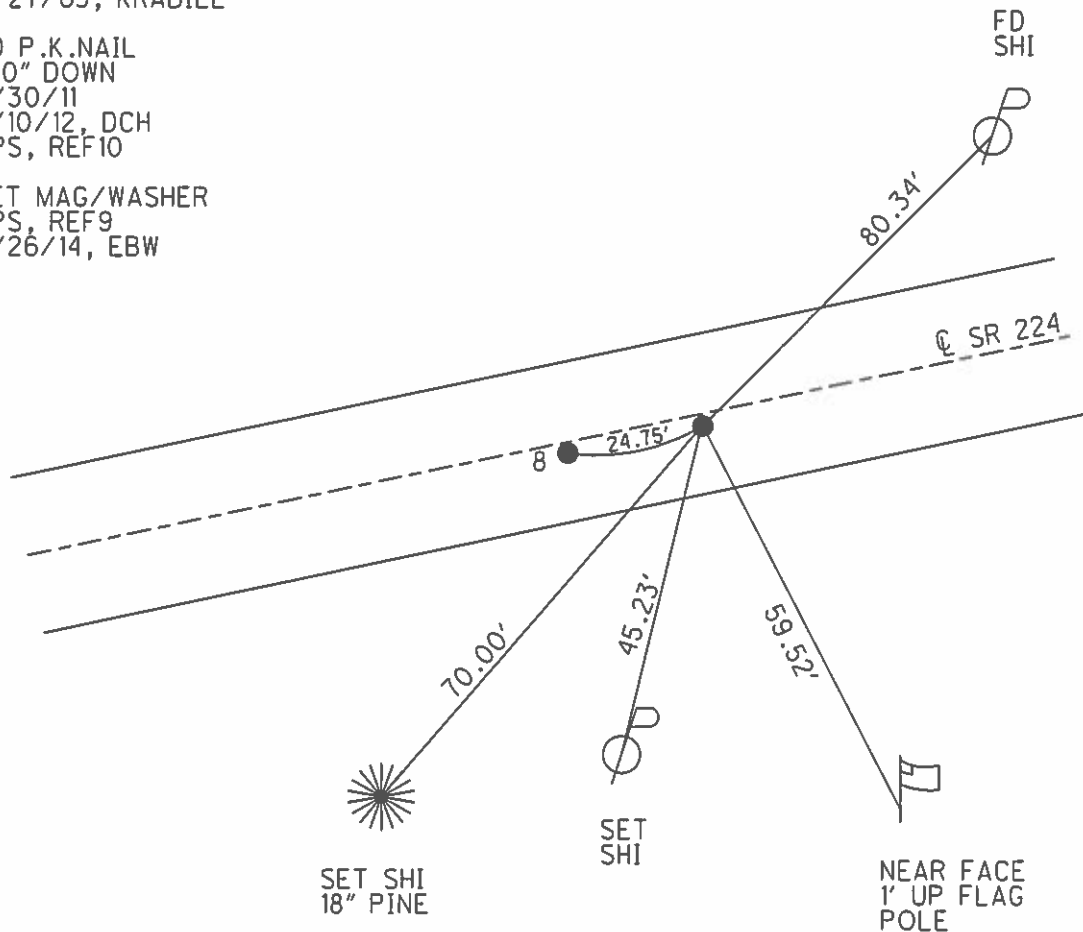


Grid: Northing: 517408.221 Easting: 1722748.341

RECORD: P.I.  
 $\Delta = 0^\circ 39' \text{ LT}$   
 11/27/63, KRABILL

FD P.K.NAIL  
 3.0" DOWN  
 6/30/11  
 2/10/12, DCH  
 GPS, REF10

SET MAG/WASHER  
 GPS, REF9  
 6/26/14, EBW

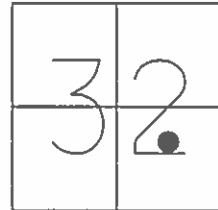


O.D.O.T. DISTRICT 2 SURVEY OFFICE (USE ONLY)

PERSONNEL \_\_\_\_\_ REFERENCE NO. 10 SHEET 10 OF 39

NOTES WESTFALL DATE 6/26/14 ROUTE SR 224  
 H.C. HOMAN WEATHER OVERCAST COUNTY SENECA  
 R.C. THOMAS TEMP. 70° TOWNSHIP LOUDON  
 \_\_\_\_\_ LEU \_\_\_\_\_ SECTION 32  
 \_\_\_\_\_ RHOADES \_\_\_\_\_ T 2 N R 13 E

TYPE MONUMENT MAG/WASHER  
 ON SURFACE - ~~BELOW~~ ON \_\_\_\_\_  
 LEFT - ☉ PAV'T - RIGHT - \_\_\_\_\_  
 \_\_\_\_\_ TO \_\_\_\_\_ EDGE PAVEMENT  
 S.L.M. 93+05.16



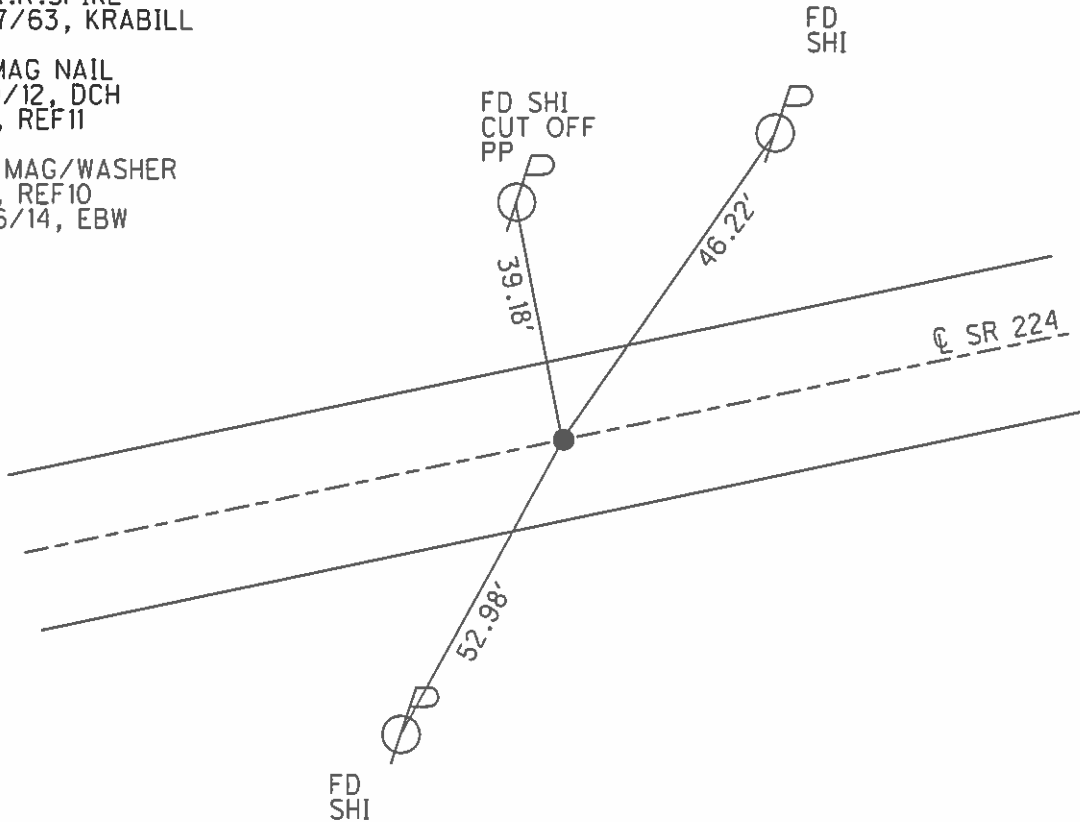
Grid: Northing: 517608.014 Easting: 1723794.789

RECORD: P.I.  
 $\Delta = 0^\circ 08' LT$   
 FD R.R.SPIKE  
 11/27/63, KRABILL

RES#11285

FD MAG NAIL  
 2/10/12, DCH  
 GPS, REF11

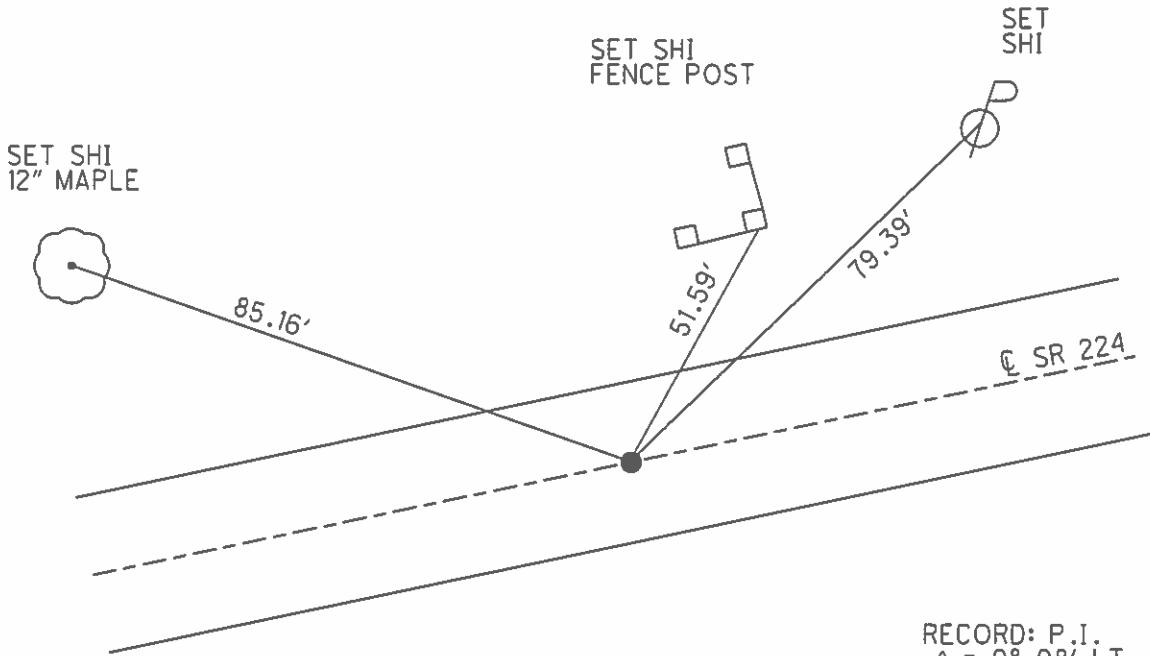
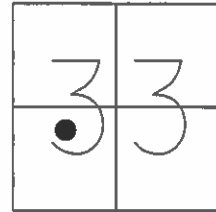
SET MAG/WASHER  
 GPS, REF10  
 6/26/14, EBW



O.D.O.T. DISTRICT 2 SURVEY OFFICE (USE ONLY)

PERSONNEL \_\_\_\_\_ REFERENCE NO. 11 SHEET 11 OF 39  
 NOTES RHOADES DATE 6/11/13 ROUTE SR 224  
 H.C. ROUSOS WEATHER CLOUDY COUNTY SENECA  
 R.C. WESTFALL TEMP. 73° TOWNSHIP LOUDON  
 \_\_\_\_\_ SECTION 33  
 \_\_\_\_\_ T 2 N R 13 E

TYPE MONUMENT P.K.NAIL  
~~ON SURFACE~~ - BELOW 4"  
 LEFT - ☉ PAV'T - RIGHT ON  
- TO - EDGE PAVEMENT  
 S.L.M. 114+99.88  
 Grid: Northing: 518024.402 Easting: 1725949.567

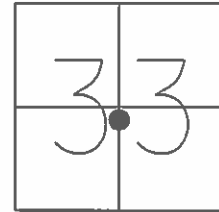


RECORD: P.I.  
 $\Delta = 0^{\circ} 08' LT$   
 FD R.R.SPIKE  
 11/27/63, KRABILL  
 FD P.K. NAIL  
 2/10/12, DCH  
 GPS, REF12  
 SET MAG/WASHER  
 GPS, REF11  
 5/21/14, EBW

O.D.O.T. DISTRICT 2 SURVEY OFFICE (USE ONLY)

PERSONNEL	REFERENCE NO.	12	SHEET	12	OF	39
NOTES	RHOADES	DATE	6/26/14	ROUTE	SR 224	
H.C.	HOMAN	WEATHER	OVERCAST	COUNTY	SENECA	
R.C.	LEU	TEMP.	70°	TOWNSHIP	LOUDON	
	THOMAS			SECTION	33	
	MEYER			T	2	N
				R	13	E

TYPE MONUMENT P.K. SHANK  
~~ON SURFACE~~ - BELOW 3"  
~~LEFT~~ - Q PAV'T - RIGHT 0.4'  
- TO - EDGE PAVEMENT  
 S.L.M. 126+32.53

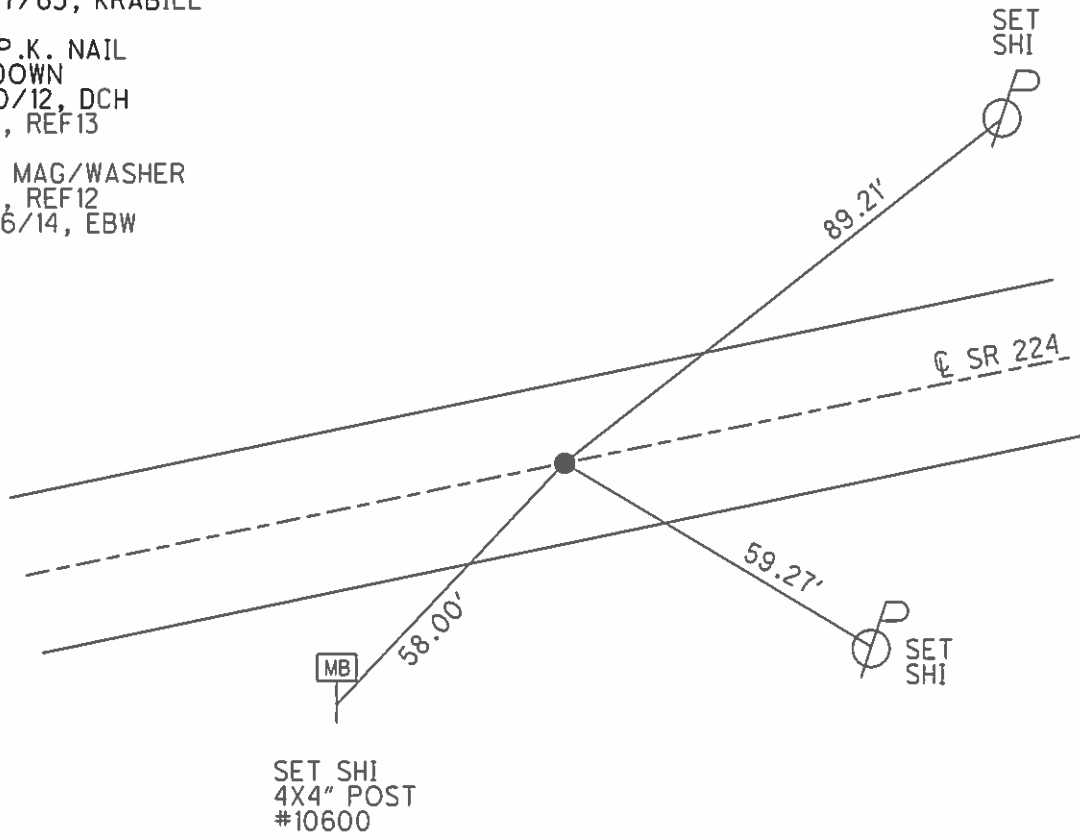


Grid: Northing: 518242.340 Easting: 1727061.064

RECORD: P.I.  
 $\Delta = 0^\circ 35' \text{ LT}$   
 FD R.R.SPIKE  
 11/27/63, KRABILL

FD P.K. NAIL  
 3" DOWN  
 2/10/12, DCH  
 GPS, REF13

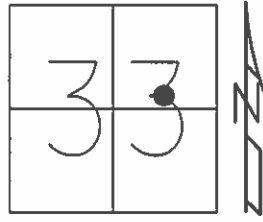
SET MAG/WASHER  
 GPS, REF12  
 6/26/14, EBW



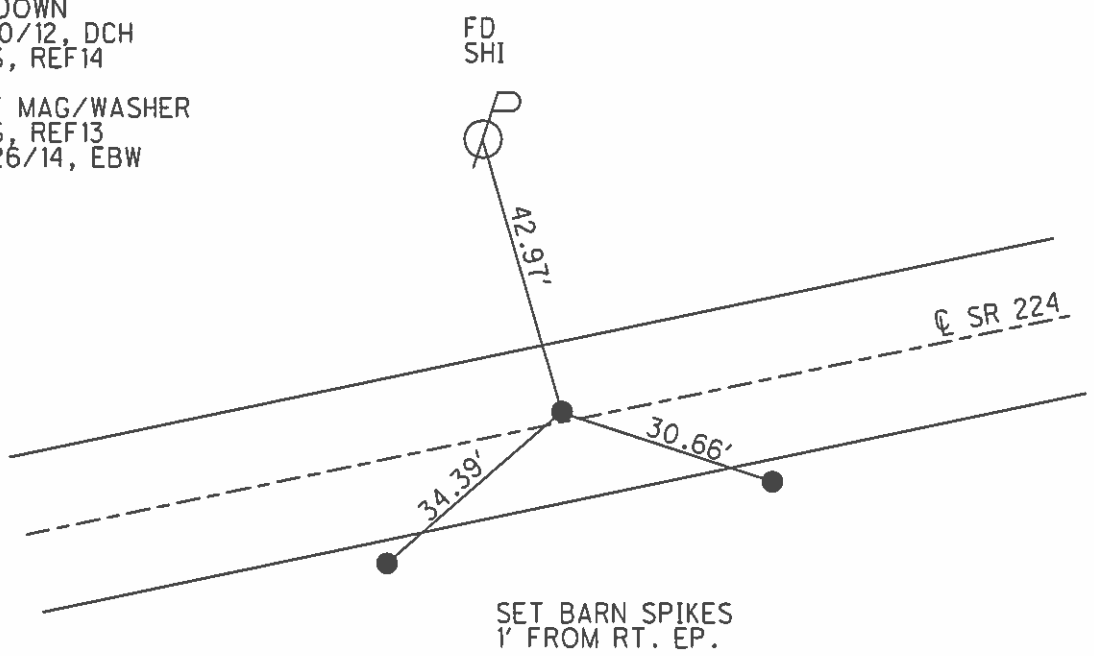
O.D.O.T. DISTRICT 2 SURVEY OFFICE (USE ONLY)

PERSONNEL \_\_\_\_\_ REFERENCE NO. 13 SHEET 13 OF 39  
 NOTES RHOADES DATE 6/26/14 ROUTE SR 224  
 H.C. HOMAN WEATHER OVERCAST COUNTY SENECA  
 R.C. LEU TEMP. 70° TOWNSHIP LOUDON  
       THOMAS SECTION 33  
       MEYER T 2 N R 13 E

TYPE MONUMENT P.K./WASHER  
~~ON SURFACE~~ - BELOW 6"  
 LEFT - ☉ PAV'T - ~~RIGHT~~ 1.2'  
 - TO - EDGE PAVEMENT  
 S.L.M. 145+22.78  
 Grid: Northing: 518624.443 Easting: 1728912.381



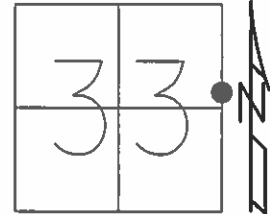
RECORD: P.I.  
 $\Delta = 01^{\circ}11'$  RT  
 11/27/63, KRABILL  
 FD P.K. NAIL  
 6" DOWN  
 2/10/12, DCH  
 GPS, REF14  
 SET MAG/WASHER  
 GPS, REF13  
 6/26/14, EBW



O.D.O.T. DISTRICT 2 SURVEY OFFICE (USE ONLY)

PERSONNEL \_\_\_\_\_ REFERENCE NO. 14 SHEET 14 OF 39  
 NOTES RHOADES DATE 6/11/13 ROUTE SR 224  
 H.C. ROUSOS WEATHER CLOUDY COUNTY SENECA  
 R.C. WESTFALL TEMP. 73° TOWNSHIP LOUDON  
 \_\_\_\_\_ SECTION 33  
 \_\_\_\_\_ T 2 N R 13 E

TYPE MONUMENT P.K./WASHER  
~~ON SURFACE~~ - BELOW 4"  
 LEFT - ☉ PAV'T - RIGHT ON  
- TO - EDGE PAVEMENT  
 S.L.M. 163+74.79

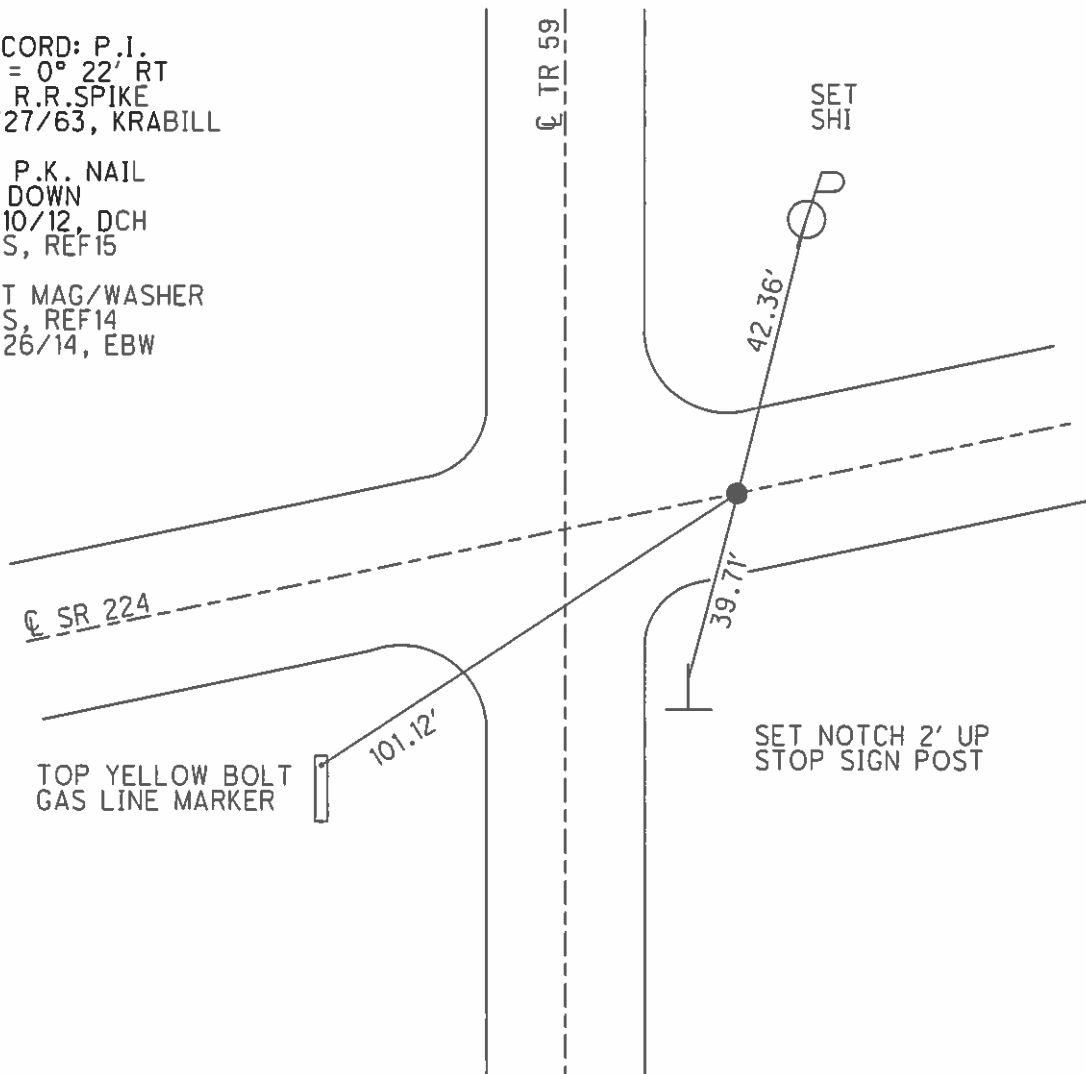


Grid: Northing: 518961.051 Easting: 1730733.464

RECORD: P.I.  
 $\Delta = 0^\circ 22' RT$   
 FD R.R.SPIKE  
 11/27/63, KRABILL

FD P.K. NAIL  
 4" DOWN  
 2/10/12, DCH  
 GPS, REF15

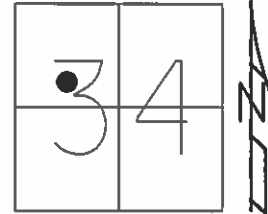
SET MAG/WASHER  
 GPS, REF14  
 6/26/14, EBW



O.D.O.T. DISTRICT 2 SURVEY OFFICE (USE ONLY)

PERSONNEL \_\_\_\_\_ REFERENCE NO. 15 SHEET 15 OF 39  
 NOTES RHOADES DATE 6/26/14 ROUTE SR 224  
 H.C. HOMAN WEATHER OVERCAST COUNTY SENECA  
 R.C. LEU TEMP. 70° TOWNSHIP LOUDON  
THOMAS SECTION 34  
MEYER T 2 N R 13 E

TYPE MONUMENT P.K./NAIL  
~~ON SURFACE~~ - BELOW 4"  
~~LEFT~~ - ☉ PAV'T - RIGHT 1.0'  
- TO - EDGE PAVEMENT  
 S.L.M. 176+96.14



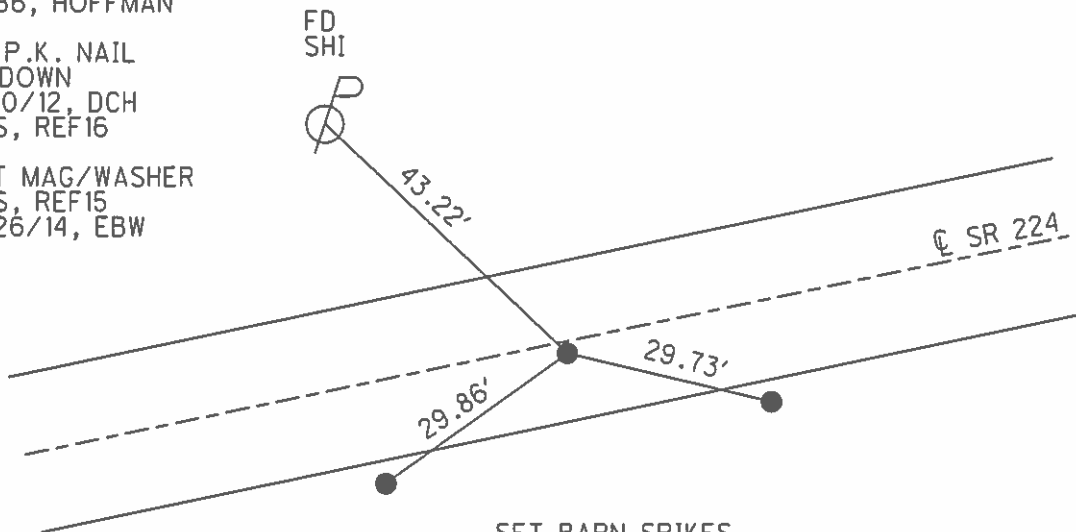
Grid: Northing: 519193.277 Easting: 1732034.054

RECORD: P.J.  
 $\Delta = 01^{\circ}31' \text{ LT}$   
 FD R.R. SPIKE  
 12/3/63, KRABILL

FD P.K./WASHER  
 AT SURFACE  
 1' RT ☉  
 11/86, HOFFMAN

FD P.K. NAIL  
 4" DOWN  
 2/10/12, DCH  
 GPS, REF16

SET MAG/WASHER  
 GPS, REF15  
 6/26/14, EBW

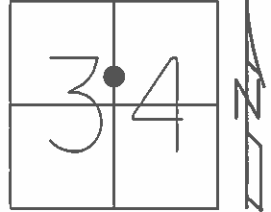


SET BARN SPIKES  
 1' FROM RT. EP.

O.D.O.T. DISTRICT 2 SURVEY OFFICE (USE ONLY)

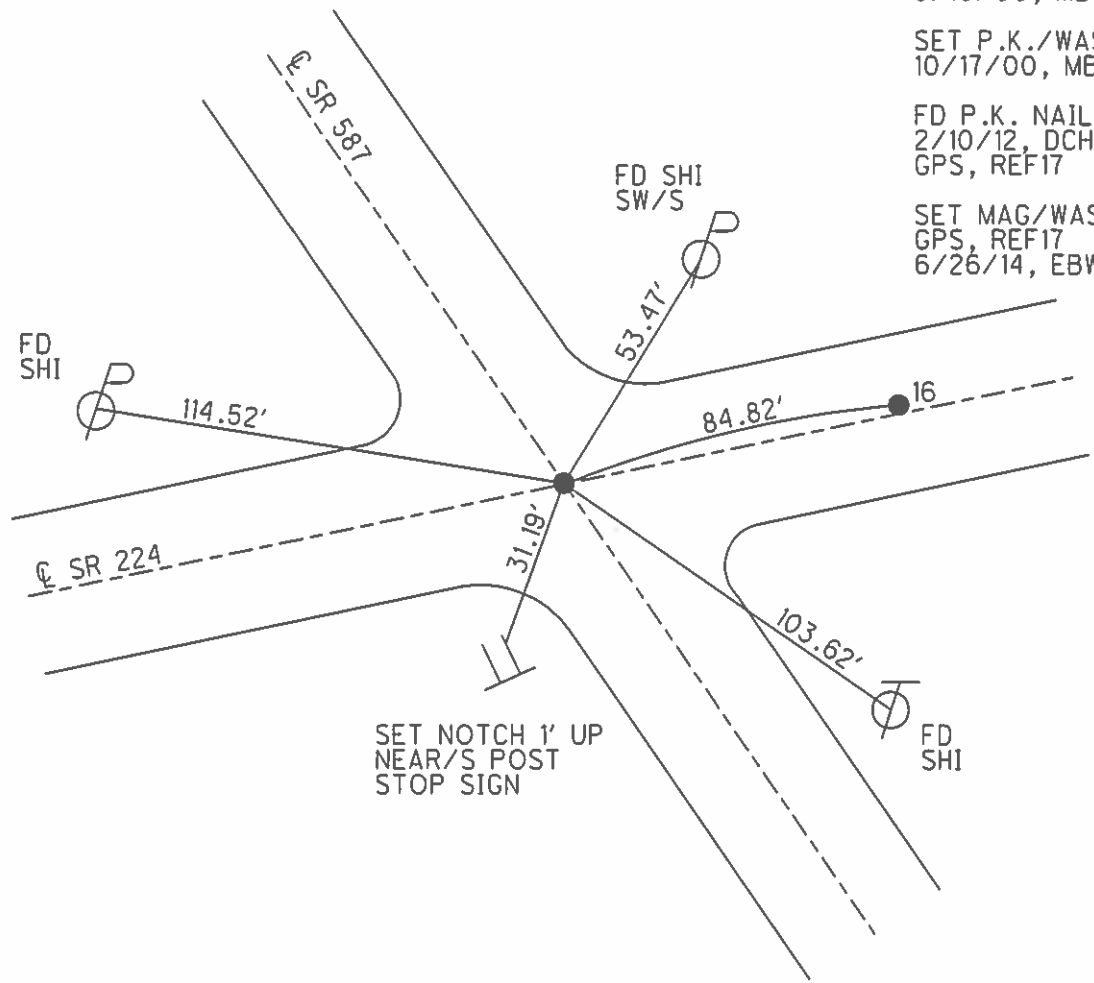
PERSONNEL \_\_\_\_\_ REFERENCE NO. 15 A SHEET 16 OF 39  
 NOTES RHOADES DATE 6/11/13 ROUTE SR 224  
 H.C. ROUSOS WEATHER CLOUDY COUNTY SENECA  
 R.C. WESTFALL TEMP. 73° TOWNSHIP LOUDON  
 \_\_\_\_\_ SECTION 34  
 \_\_\_\_\_ T 2 N R 13 E

TYPE MONUMENT P.K./WASHER  
 ON SURFACE - ~~BELOW~~ ON \_\_\_\_\_  
 LEFT - ☉ PAV'T - RIGHT ON \_\_\_\_\_  
 - TO - EDGE PAVEMENT  
 S.L.M. 192+29.74



Grid: Northing: 519502.211 Easting: 1733536.418

RECORD:  
 FD P.K./WASHER  
 9/10/00, MB  
 SET P.K./WASHER  
 10/17/00, MB  
 FD P.K. NAIL  
 2/10/12, DCH  
 GPS, REF17  
 SET MAG/WASHER  
 GPS, REF17  
 6/26/14, EBW

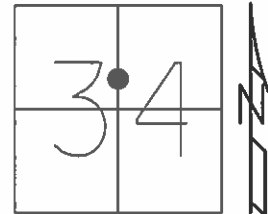




O.D.O.T. DISTRICT 2 SURVEY OFFICE (USE ONLY)

PERSONNEL \_\_\_\_\_ REFERENCE NO. 16 SHEET 17 OF 39  
 NOTES RHOADES DATE 6/11/13 ROUTE SR 224  
 H.C. ROUSOS WEATHER CLOUDY COUNTY SENECA  
 R.C. WESTFALL TEMP. 73° TOWNSHIP LOUDON  
 \_\_\_\_\_ SECTION 34  
 \_\_\_\_\_ T 2 N R 13 E

TYPE MONUMENT P.K./WASHER  
~~ON SURFACE~~ - BELOW 4"  
 LEFT - ☉ PAV'T - ~~RIGHT~~ 0.5'  
11.6' TO LT EDGE PAVEMENT  
 S.L.M. 193+14.49

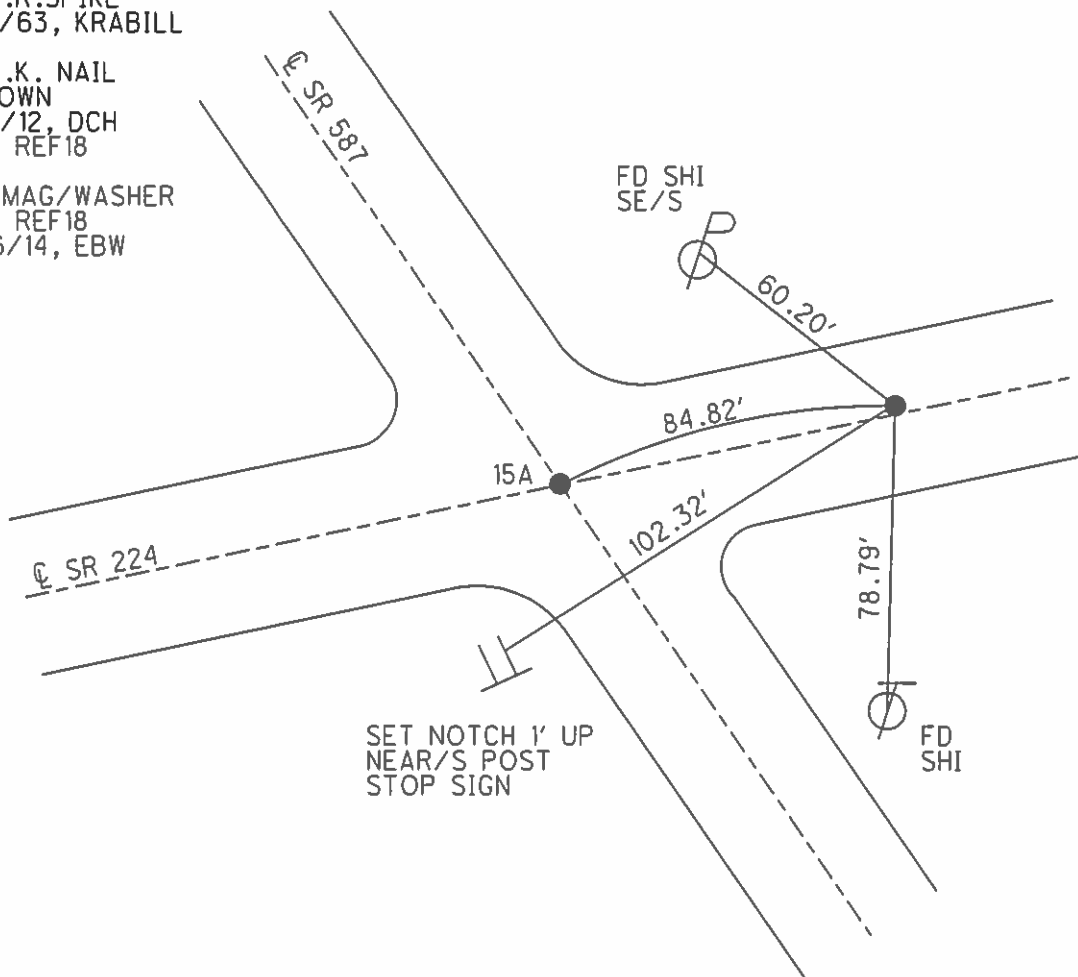


Grid: Northing: 519519.164 Easting: 1733619.552

RECORD: P.I.  
 $\Delta = 0^\circ 48' \text{ RT}$   
 FD R.R. SPIKE  
 12/3/63, KRABILL

FD P.K. NAIL  
 4" DOWN  
 2/10/12, DCH  
 GPS, REF18

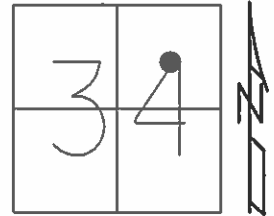
SET MAG/WASHER  
 GPS, REF18  
 6/26/14, EBW



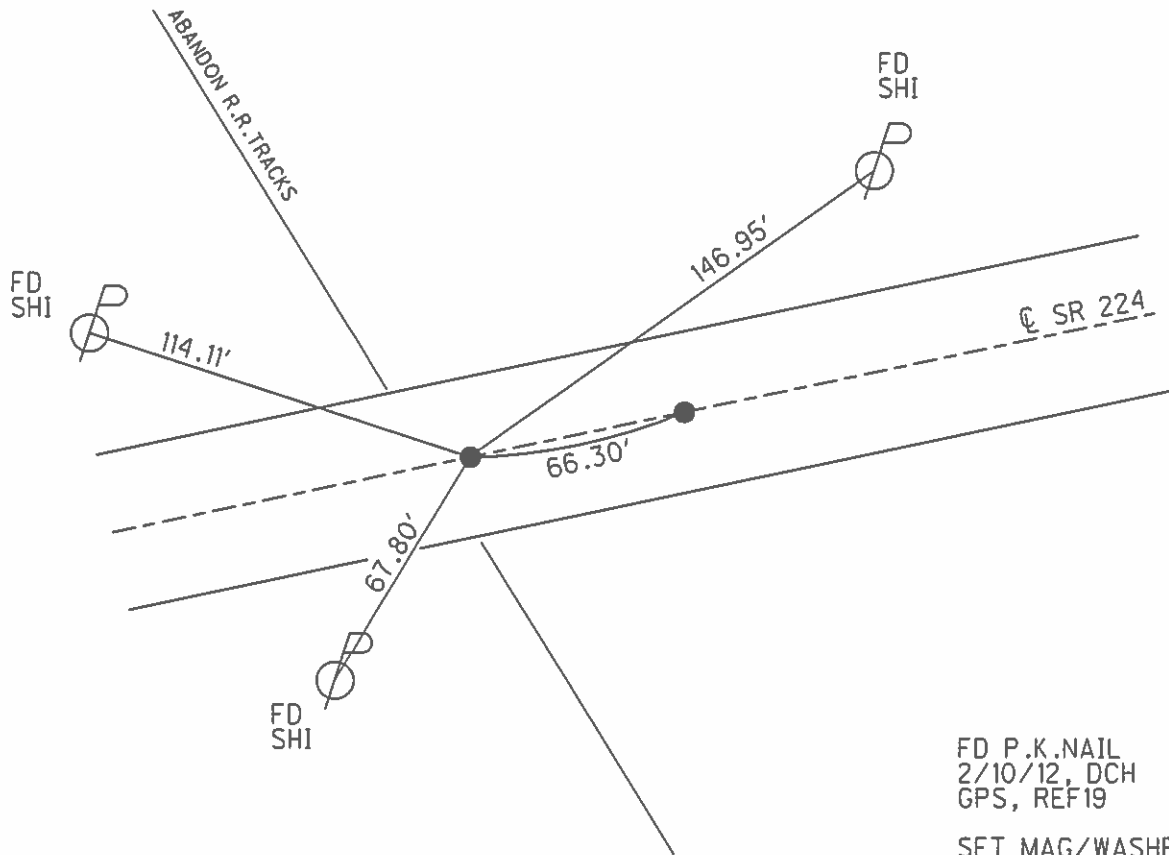
O.D.O.T. DISTRICT 2 SURVEY OFFICE (USE ONLY)

PERSONNEL \_\_\_\_\_ REFERENCE NO. 16 B SHEET 18 OF 39  
 NOTES RHOADES DATE 6/11/13 ROUTE SR 224  
 H.C. ROUSOS WEATHER CLOUDY COUNTY SENECA  
 R.C. WESTFALL TEMP. 73° TOWNSHIP LOUDON  
 \_\_\_\_\_ SECTION 34  
 \_\_\_\_\_ T 2 N R 13 E

TYPE MONUMENT P.K. NAIL  
 ON SURFACE - ~~BELOW~~ ON  
 LEFT - ☉ PAV'T - RIGHT ON  
11.8' TO LT EDGE PAVEMENT  
 S.L.M. 208+18.41



Grid: Northing: 519801.506 Easting: 1735096.708

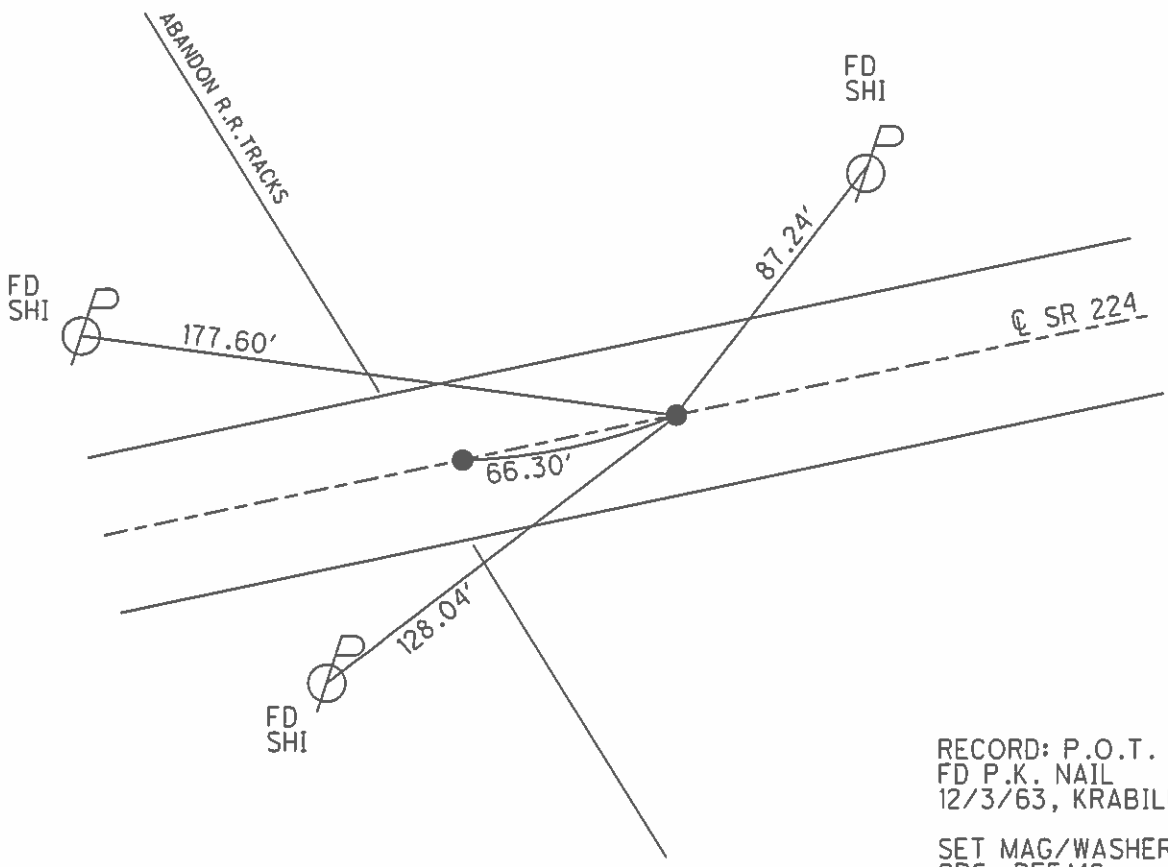
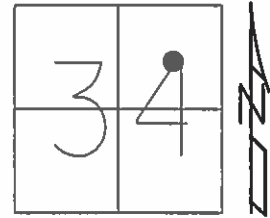


FD P.K. NAIL  
 2/10/12, DCH  
 GPS, REF 19  
 SET MAG/WASHER  
 GPS, REF 16  
 7/23/14, EBW

O.D.O.T. DISTRICT 2 SURVEY OFFICE (USE ONLY)

PERSONNEL \_\_\_\_\_ REFERENCE NO. 17 SHEET 19 OF 39  
 NOTES RHOADES DATE 6/11/13 ROUTE SR 224  
 H.C. ROUSOS WEATHER CLOUDY COUNTY SENECA  
 R.C. WESTFALL TEMP. 73° TOWNSHIP LOUDON  
 \_\_\_\_\_ SECTION 34  
 \_\_\_\_\_ T 2 N R 13 E

TYPE MONUMENT P.K. SHANK  
~~ON SURFACE~~ - BELOW 3"  
 LEFT - ☉ PAV'T - RIGHT ON  
11.8' TO LT EDGE PAVEMENT  
 S.L.M. 208+84.71  
 Grid: Northing: 519813.550 Easting: 1735161.919

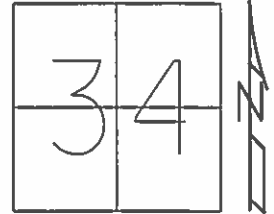


RECORD: P.O.T.  
 FD P.K. NAIL  
 12/3/63, KRABILL  
 SET MAG/WASHER  
 GPS, REFA16  
 7/23/14, EBW

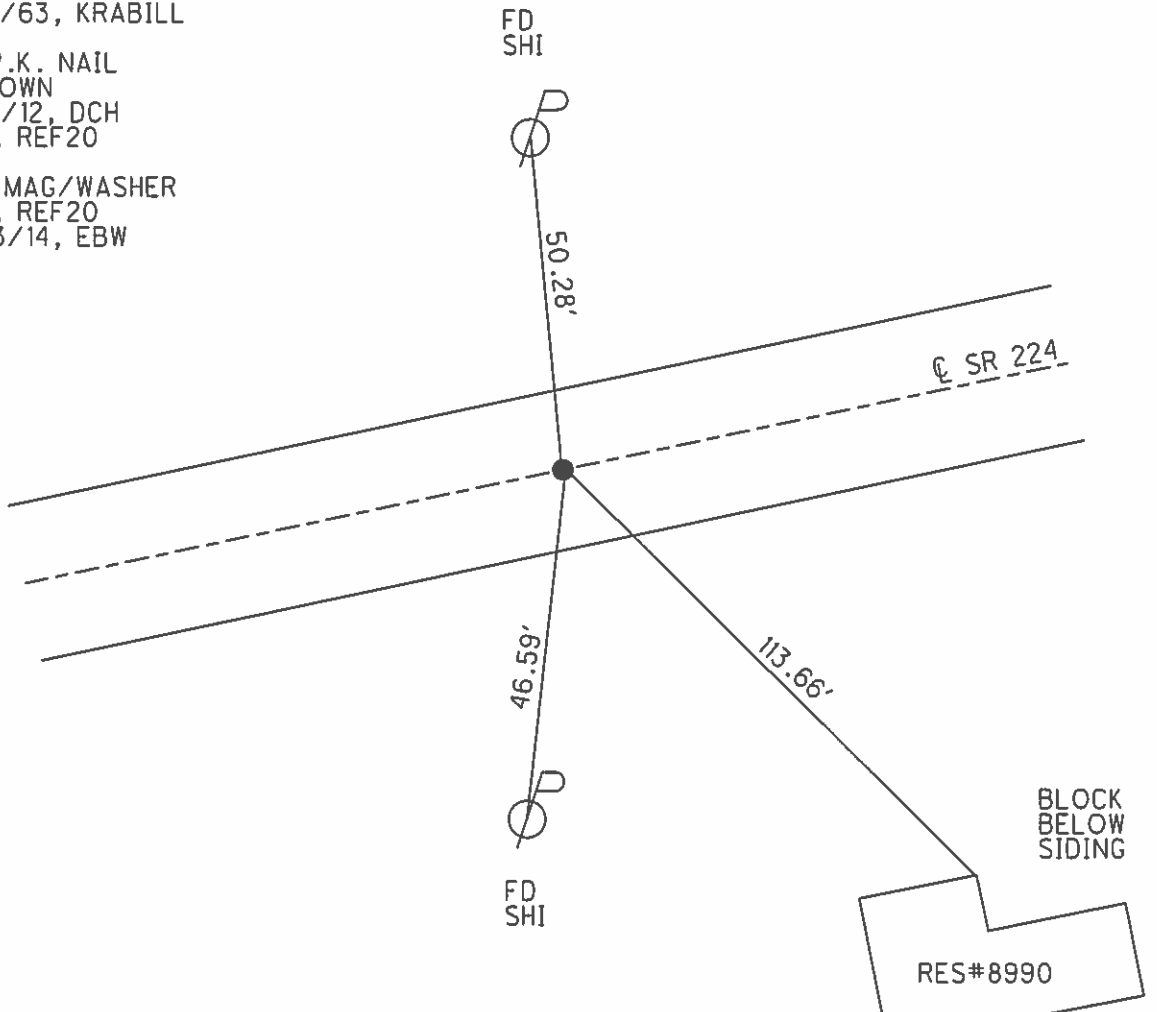
O.D.O.T. DISTRICT 2 SURVEY OFFICE (USE ONLY)

PERSONNEL \_\_\_\_\_ REFERENCE NO. 18 SHEET 20 OF 39  
NOTES LEU DATE 7/9/14 ROUTE SR 224  
H.C. HOMAN WEATHER SUNNY COUNTY SENECA  
R.C. MEYER TEMP. 68° TOWNSHIP LOUDON  
THOMAS SECTION 34  
T 2 N R 13 E

TYPE MONUMENT MAG/WASHER  
~~ON SURFACE~~ - BELOW 4"  
LEFT - ☉ PAV'T - RIGHT ON  
- TO - EDGE PAVEMENT  
S.L.M. 217+02.44  
Grid: Northing: 519967.478 Easting: 1735964.938



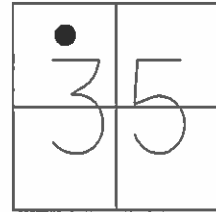
RECORD: P.I.  
 $\Delta = 0^\circ 18' LT$   
FD R.R. SPIKE  
12/3/63, KRABILL  
  
FD P.K. NAIL  
6" DOWN  
2/10/12, DCH  
GPS, REF20  
  
SET MAG/WASHER  
GPS, REF20  
7/23/14, EBW



O.D.O.T. DISTRICT 2 SURVEY OFFICE (USE ONLY)

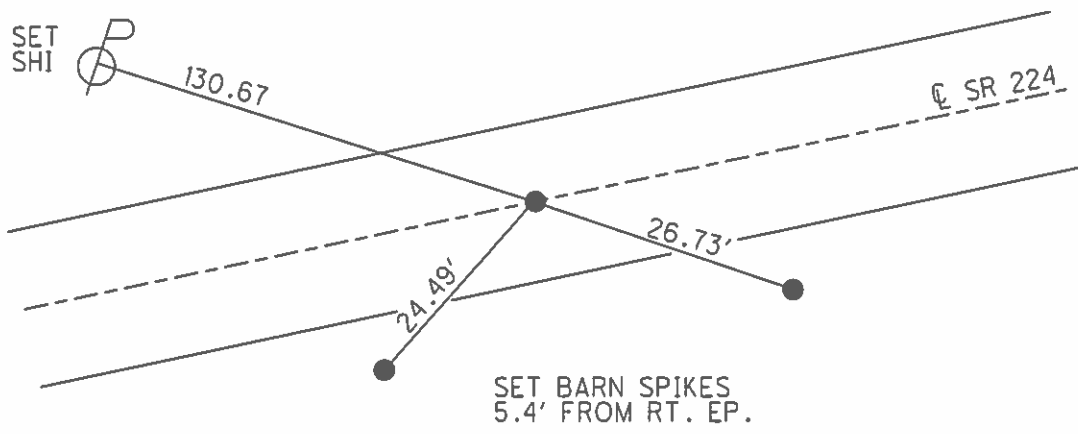
PERSONNEL \_\_\_\_\_ REFERENCE NO. 19 SHEET 21 OF 39  
 NOTES WESTFALL DATE 6/12/13 ROUTE SR 224  
 H.C. ROUSOS WEATHER FAIR COUNTY SENECA  
 R.C. HOMAN TEMP. 73° TOWNSHIP LOUDON  
 \_\_\_\_\_ SECTION 35  
 \_\_\_\_\_ T 2 N R 13 E

TYPE MONUMENT P.K./WASHER  
~~ON SURFACE~~ - BELOW 4"  
 LEFT - ☉ PAV'T - RIGHT ON  
- TO - EDGE PAVEMENT  
 S.L.M. 230+64.28



Grid: Northing: 520229.506 Easting: 1737295.209

RECORD: P.I.  
 $\Delta = 0^\circ 21' RT$   
 FD P.K. NAIL  
 12/3/63, KRABILL  
  
 FD P.K. NAIL  
 4" DOWN  
 2/10/12, DCH  
 GPS, REF21  
  
 SET MAG/WASHER  
 GPS, REF21  
 7/23/14, EBW

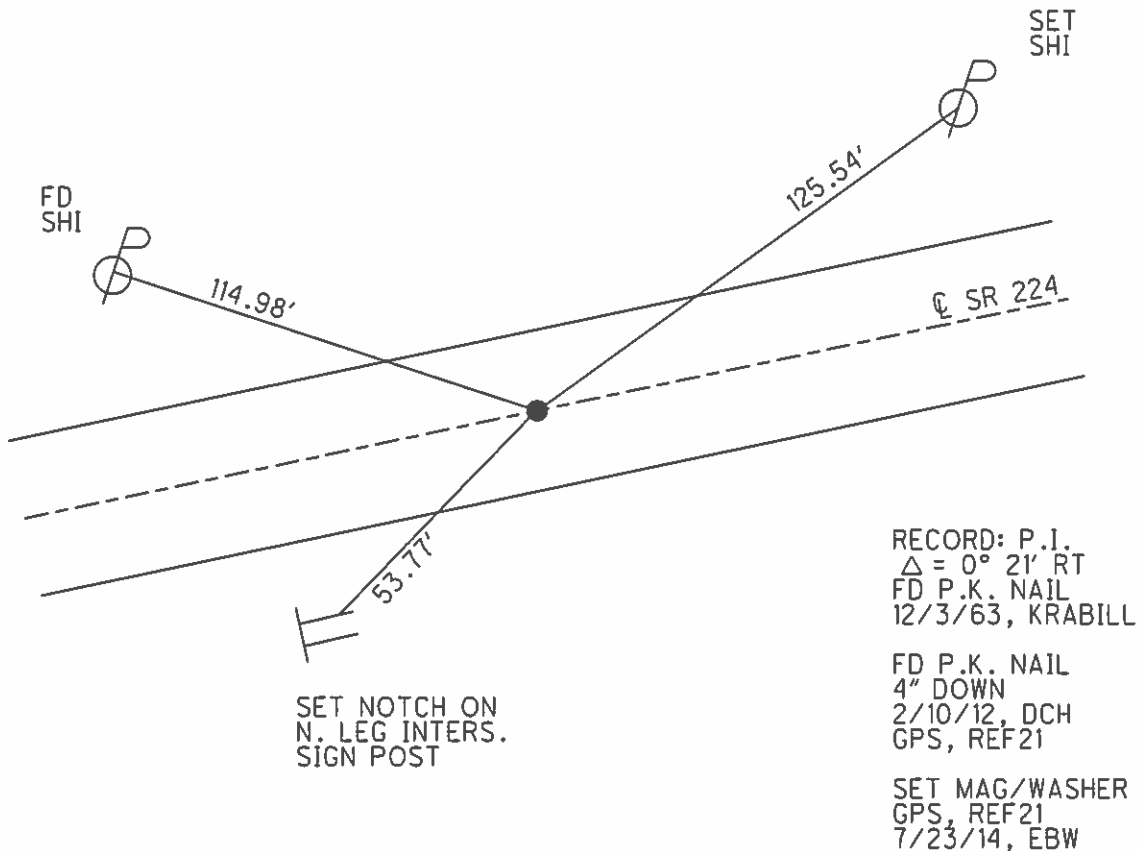
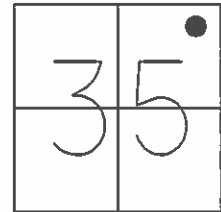


O.D.O.T. DISTRICT 2 SURVEY OFFICE (USE ONLY)

PERSONNEL \_\_\_\_\_ REFERENCE NO. 21 SHEET 22 OF 39  
 NOTES LEU DATE 7/9/14 ROUTE SR 224  
 H.C. HOMAN WEATHER SUNNY COUNTY SENECA  
 R.C. MEYER TEMP. 68° TOWNSHIP LOUDON  
THOMAS SECTION 35  
 T 2 N R 13 E

TYPE MONUMENT P.K./WASHER  
~~ON SURFACE~~ - BELOW 3"  
 LEFT - ☉ PAV'T - ~~RIGHT~~ 0.5'  
- TO - EDGE PAVEMENT  
 S.L.M. 265+30.06

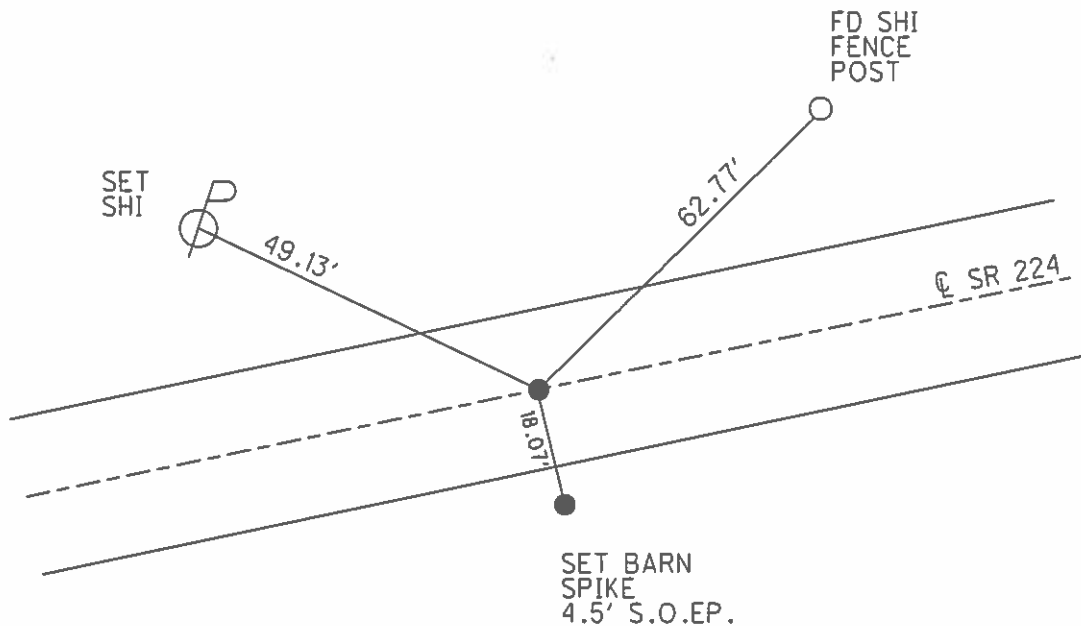
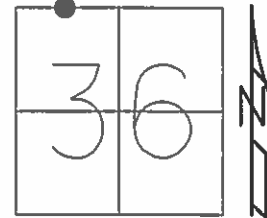
Grid: Northing: 520879.458 Easting: 1740699.763



O.D.O.T. DISTRICT 2 SURVEY OFFICE (USE ONLY)

PERSONNEL \_\_\_\_\_ REFERENCE NO. 22 SHEET 23 OF 39  
 NOTES WESTFALL DATE 6/12/13 ROUTE SR 224  
 H.C. ROUSOS WEATHER FAIR COUNTY SENECA  
 R.C. HOMAN TEMP. 73° TOWNSHIP LOUDON  
 \_\_\_\_\_ SECTION 36  
 \_\_\_\_\_ T 2 N R 13 E

TYPE MONUMENT P.K.NAIL  
~~ON SURFACE~~ - BELOW 3"  
 LEFT - ☉ PAV'T - RIGHT ON  
- TO - EDGE PAVEMENT  
 S.L.M. 282+95  
 Grid: Northing: 521195.829 Easting: 1742379.170



RECORD: P.I.  
 $\Delta = 0^\circ 10' RT$   
 FD P.K. NAIL  
 12/3/63, KRABILL

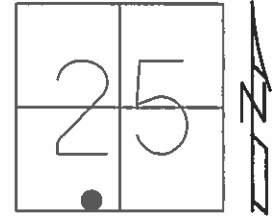
FD P.K. NAIL  
 4" DOWN  
 2/10/12, DCH  
 GPS, REF23

SET MAG/WASHER  
 GPS, REF23  
 7/23/14, EBW

O.D.O.T. DISTRICT 2 SURVEY OFFICE (USE ONLY)

PERSONNEL \_\_\_\_\_ REFERENCE NO. 23 SHEET 24 OF 39  
 NOTES WESTFALL DATE 6/12/13 ROUTE SR 224  
 H.C. ROUSOS WEATHER FAIR COUNTY SENECA  
 R.C. HOMAN TEMP. 73° TOWNSHIP LOUDON  
 \_\_\_\_\_ SECTION 25  
 \_\_\_\_\_ T 2 N R 13 E

TYPE MONUMENT P.K./WASHER  
~~ON SURFACE~~ - BELOW 4"  
 LEFT - ☉ PAV'T - RIGHT ON  
- TO - EDGE PAVEMENT  
 S.L.M. 289+87

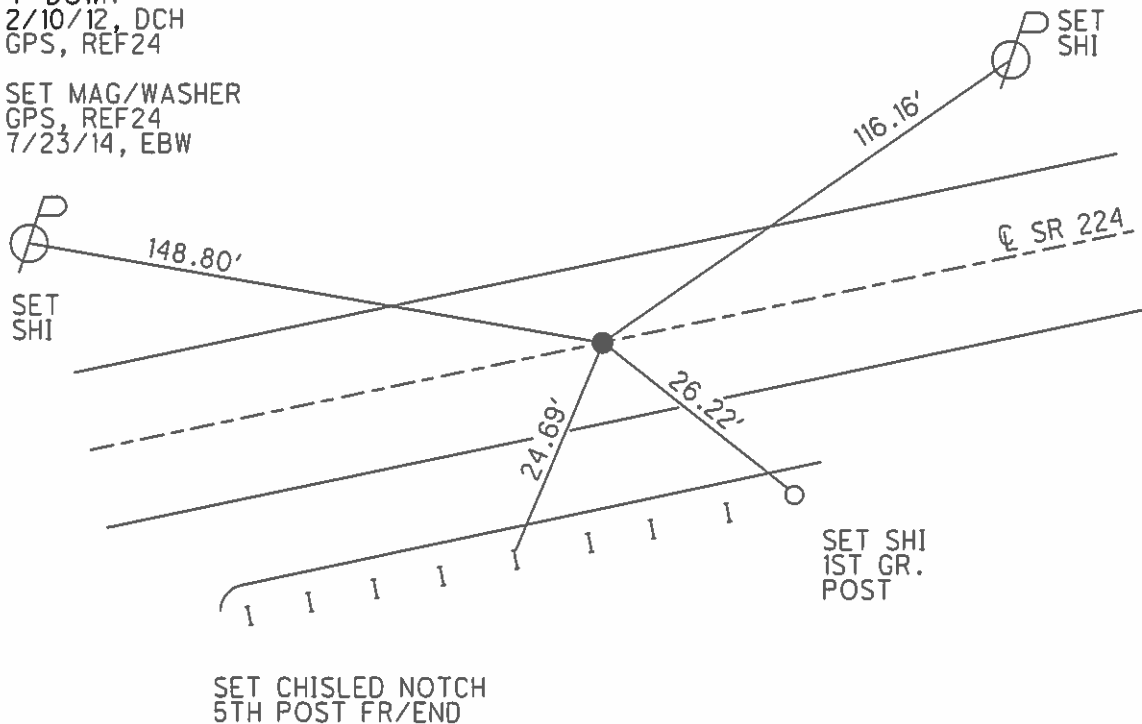


Grid: Northing: 521321.762 Easting: 1743059.437

RECORD: P.I.  
 $\Delta = 0^{\circ}04' LT$   
 TIES NOT GOOD.  
 POINT NOT SET  
 12/4/63, KRABILL

FD P.K. NAIL  
 4" DOWN  
 2/10/12, DCH  
 GPS, REF24

SET MAG/WASHER  
 GPS, REF24  
 7/23/14, EBW

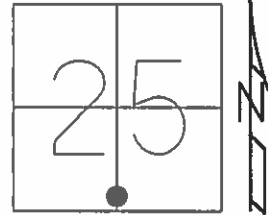




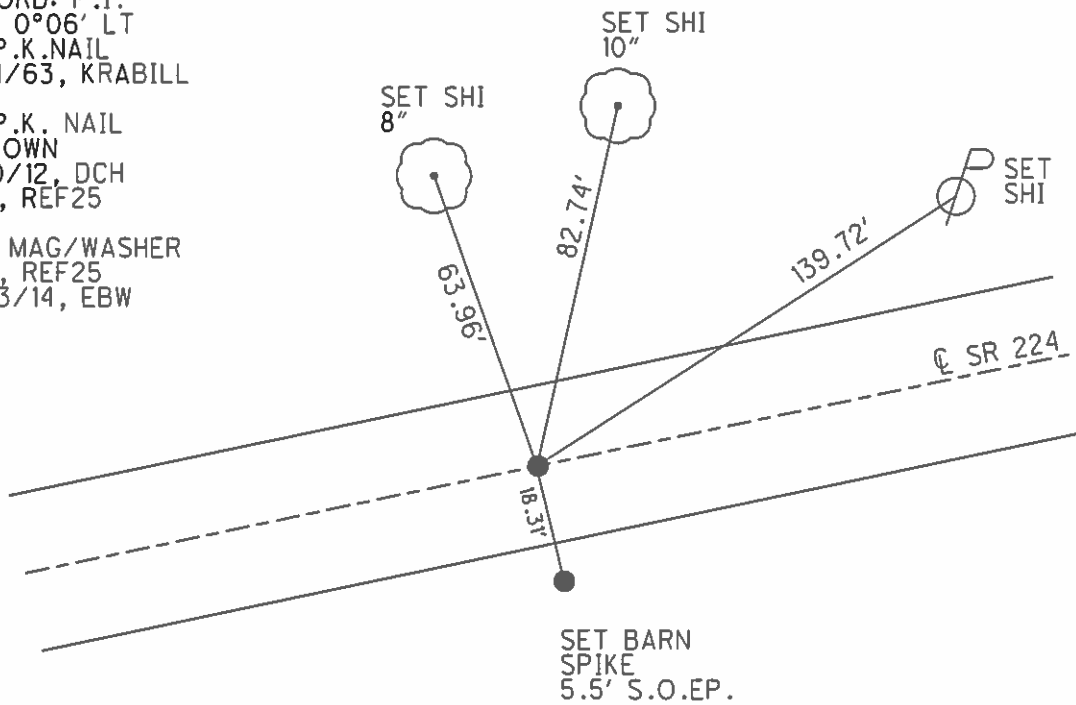
**O.D.O.T. DISTRICT 2 SURVEY OFFICE (USE ONLY)**

PERSONNEL \_\_\_\_\_ REFERENCE NO. 24 SHEET 25 OF 39  
 NOTES WESTFALL DATE 6/12/13 ROUTE SR 224  
 H.C. ROUSOS WEATHER FAIR COUNTY SENECA  
 R.C. HOMAN TEMP. 73° TOWNSHIP LOUDON  
 \_\_\_\_\_ SECTION 25  
 \_\_\_\_\_ T 2 N R 13 E

TYPE MONUMENT P.K. SHANK  
~~ON SURFACE~~ - BELOW 4"  
 LEFT - ☉ PAV'T - RIGHT ON  
- TO - EDGE PAVEMENT  
 S.L.M. 297+73  
 Grid: Northing: 521465.437 Easting: 1743831.916



RECORD: P.I.  
 $\Delta = 0^{\circ}06' LT$   
 FD P.K.NAIL  
 12/4/63, KRABILL  
 FD P.K. NAIL  
 3" DOWN  
 2/10/12, DCH  
 GPS, REF25  
 SET MAG/WASHER  
 GPS, REF25  
 7/23/14, EBW

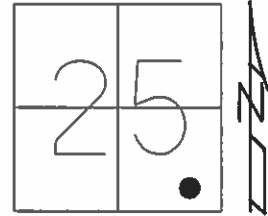


O.D.O.T. DISTRICT 2 SURVEY OFFICE (USE ONLY)

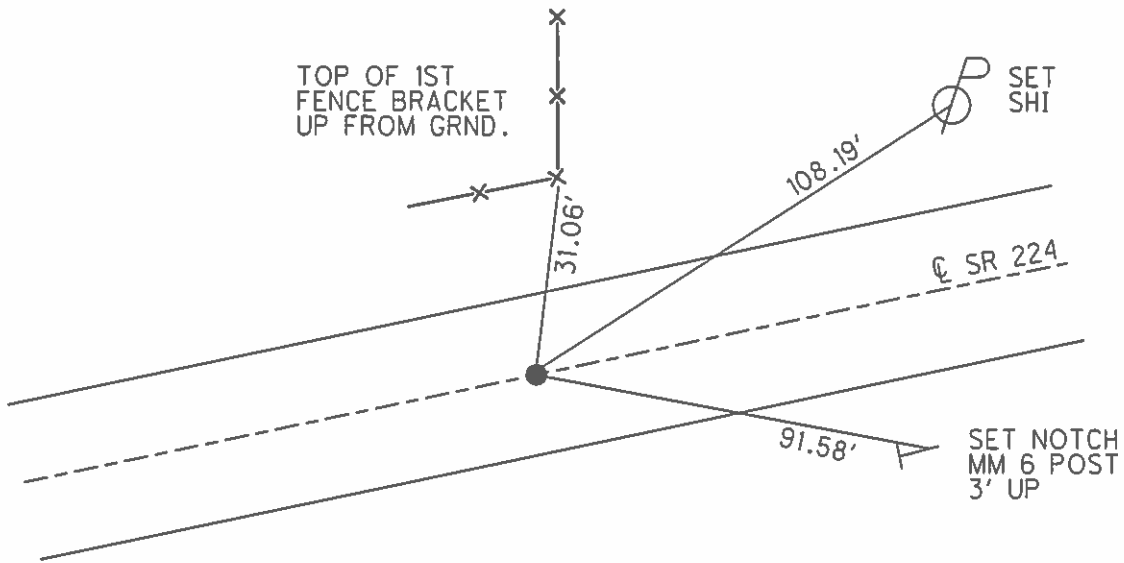
PERSONNEL \_\_\_\_\_ REFERENCE NO. 25 SHEET 26 OF 39  
NOTES WESTFALL DATE 6/12/13 ROUTE SR 224  
H.C. ROUSOS WEATHER FAIR COUNTY SENECA  
R.C. HOMAN TEMP. 73° TOWNSHIP LOUDON  
SECTION 25  
T 2 N R 13 E

TYPE MONUMENT P.K.NAIL  
~~ON SURFACE~~ - BELOW 4"  
LEFT - ☉ PAV'T - RIGHT ON  
- TO - EDGE PAVEMENT  
S.L.M. 316+65

Grid: Northing: 521814.292 Easting: 1745690.894



RES.#7185



RECORD: P.I.  
 $\Delta = 0^\circ 35' RT$   
FD P.K.NAIL  
12/4/63, KRABILL

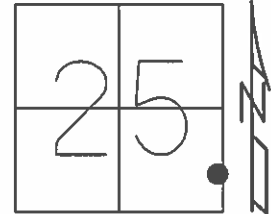
FD P.K. NAIL  
4" DOWN  
2/10/12, DCH  
GPS, REF26

SET MAG/WASHER  
7/9/14, DCH  
GPS, REFA25  
7/23/14, EBW

O.D.O.T. DISTRICT 2 SURVEY OFFICE (USE ONLY)

PERSONNEL \_\_\_\_\_ REFERENCE NO. 25 A SHEET 27 OF 39  
 NOTES WESTFALL DATE 6/12/13 ROUTE SR 224  
 H.C. ROUSOS WEATHER FAIR COUNTY SENECA  
 R.C. HOMAN TEMP. 73° TOWNSHIP LOUDON  
 \_\_\_\_\_ SECTION 25  
 \_\_\_\_\_ T 2 N R 13 E

TYPE MONUMENT MASONRY NAIL  
~~ON SURFACE~~ - BELOW 2"  
 LEFT - ☉ PAV'T - RIGHT ON  
- TO - EDGE PAVEMENT  
 S.L.M. 326+59

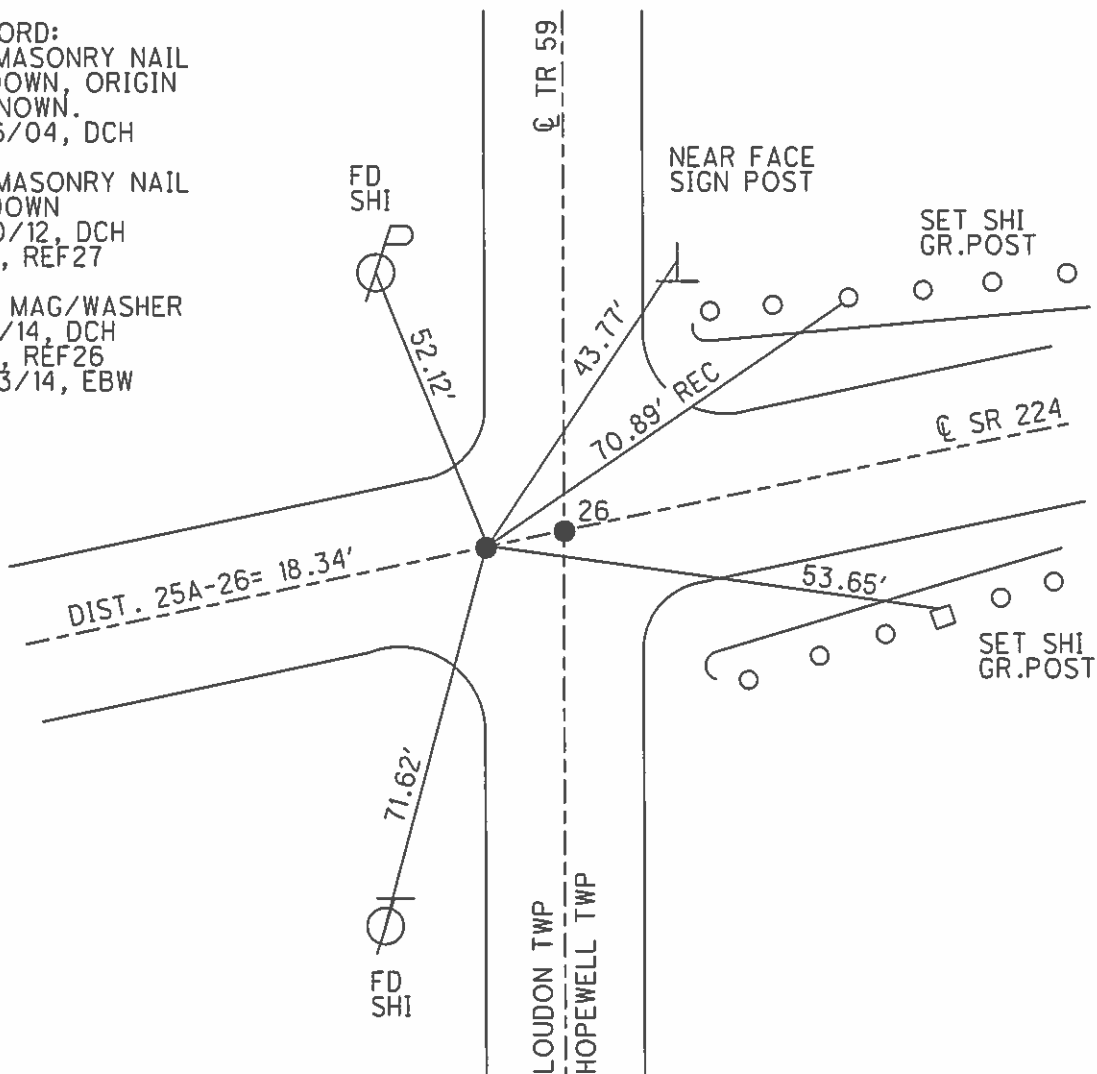


Grid: Northing: 521987.805 Easting: 1746670.350

RECORD:  
 FD MASONRY NAIL  
 2" DOWN, ORIGIN  
 UNKNOWN.  
 4/16/04, DCH

FD MASONRY NAIL  
 3" DOWN  
 2/10/12, DCH  
 GPS, REF27

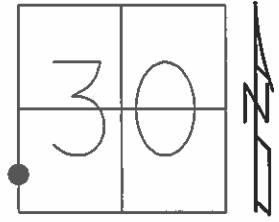
SET MAG/WASHER  
 7/9/14, DCH  
 GPS, REF26  
 7/23/14, EBW



**O.D.O.T. DISTRICT 2 SURVEY OFFICE (USE ONLY)**

PERSONNEL	REFERENCE NO.	26	SHEET	28	OF	39
NOTES	WESTFALL	DATE	6/12/13	ROUTE	SR 224	
H.C.	ROUSOS	WEATHER	FAIR	COUNTY	SENECA	
R.C.	HOMAN	TEMP.	73°	TOWNSHIP	HOPEWELL	
				SECTION	30	
				T	2	N
				R	14	E

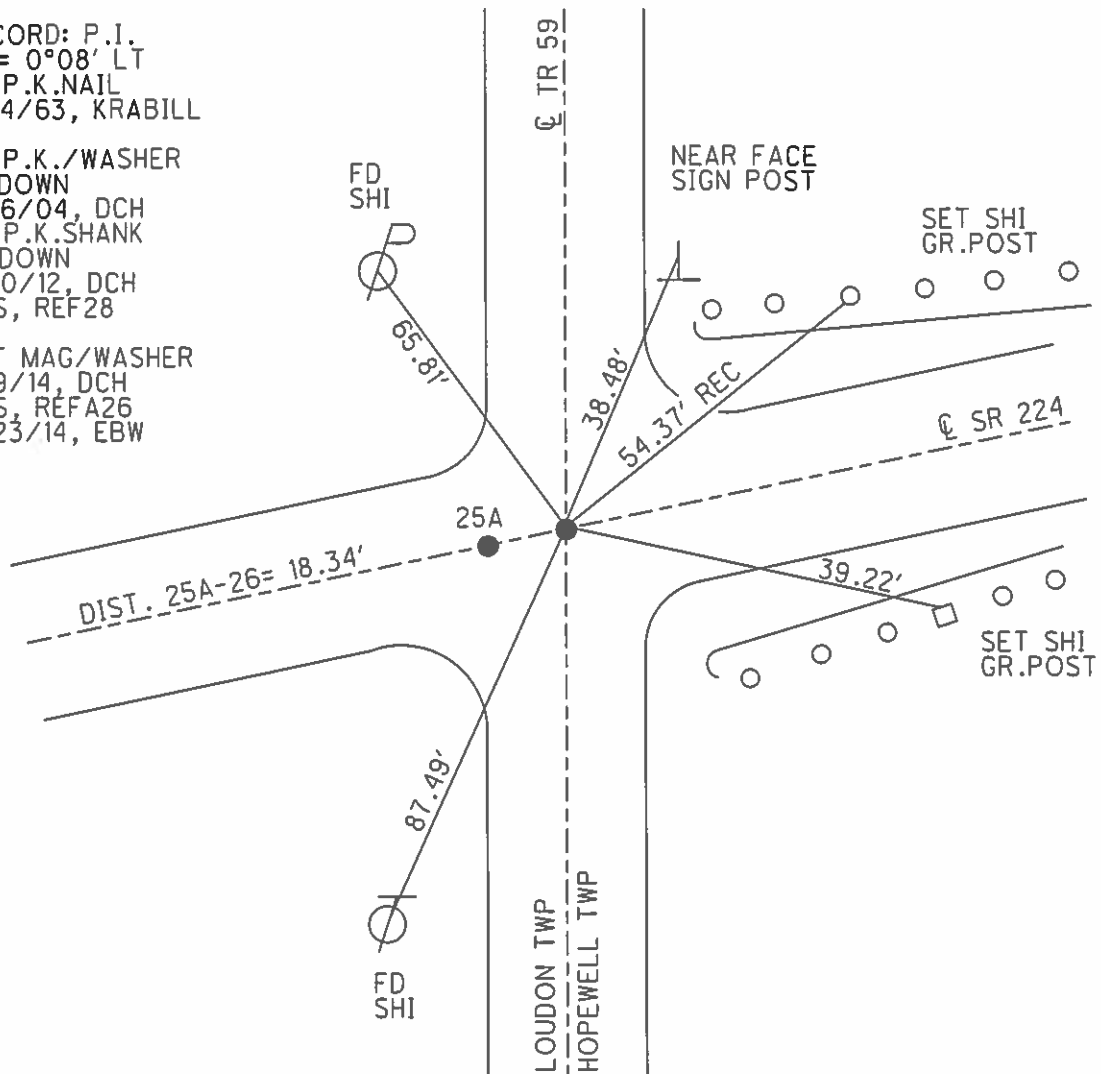
TYPE MONUMENT P.K.SHANK  
~~ON SURFACE~~ - BELOW 2"  
 LEFT - ☉ PAV'T - RIGHT -  
- TO - EDGE PAVEMENT  
 S.L.M. 326+77.90  
 Grid: Northing: 521990.807 Easting: 1746688.436



RECORD: P.I.  
 $\Delta = 0^{\circ}08' LT$   
 FD P.K.NAIL  
 12/4/63, KRABILL

FD P.K./WASHER  
 2" DOWN  
 4/16/04, DCH  
 FD P.K.SHANK  
 3" DOWN  
 2/10/12, DCH  
 GPS, REF28

SET MAG/WASHER  
 7/9/14, DCH  
 GPS, REFA26  
 7/23/14, EBW



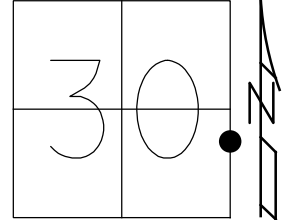
O.D.O.T. DISTRICT 2 SURVEY OFFICE (USE ONLY)

PERSONNEL \_\_\_\_\_ REFERENCE NO. 27 A SHEET 29 OF 39

NOTES HOMAN DATE 6/7/16 ROUTE SR 224  
H.C. HOMAN WEATHER CLOUDY COUNTY SENECA  
R.C. ROUSOS TEMP. 55° TOWNSHIP HOPEWELL  
SECTION 30  
T 2 N R 14 E

TYPE MONUMENT MAG NAIL  
ON SURFACE - ~~BELOW~~ ON  
LEFT - ☉ PAV'T - RIGHT ON  
- TO - EDGE PAVEMENT  
S.L.M. 380+56

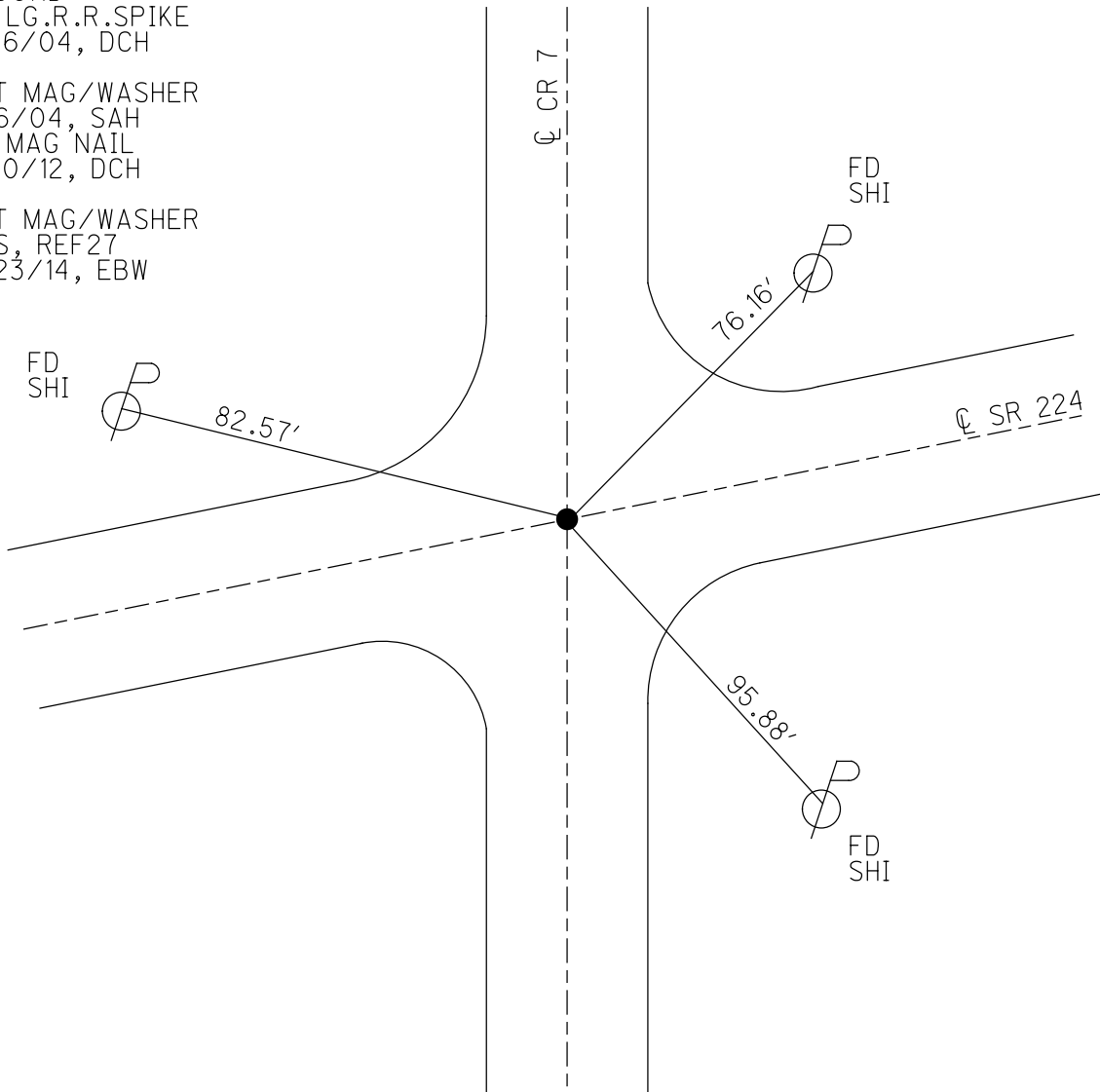
Grid: Northing: 522939.273 Easting: 1751969.768



RECORD:  
FD LG.R.R.SPIKE  
4/16/04, DCH

SET MAG/WASHER  
8/6/04, SAH  
FD MAG NAIL  
2/10/12, DCH

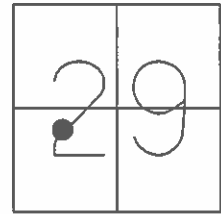
SET MAG/WASHER  
GPS, REF27  
7/23/14, EBW



O.D.O.T. DISTRICT 2 SURVEY OFFICE (USE ONLY)

PERSONNEL	REFERENCE NO.	<u>28</u>	SHEET	<u>30</u>	OF	<u>39</u>
NOTES	LEU	DATE	<u>7/9/14</u>	ROUTE	<u>SR 224</u>	
H.C.	<u>HOMAN</u>	WEATHER	<u>SUNNY</u>	COUNTY	<u>SENECA</u>	
R.C.	<u>MEYER</u>	TEMP.	<u>75°</u>	TOWNSHIP	<u>HOPEWELL</u>	
	<u>THOMAS</u>			SECTION	<u>29</u>	
				T	<u>2</u>	R
					<u>14</u>	E

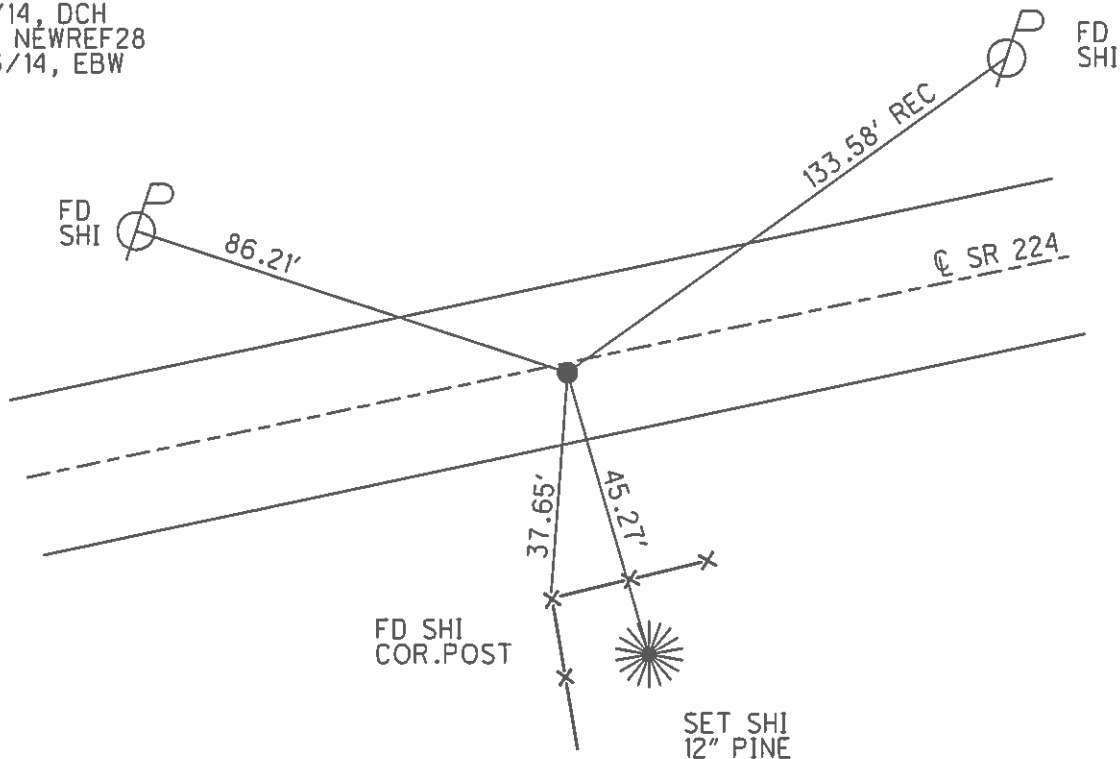
TYPE MONUMENT MAG NAIL  
 ON SURFACE - ~~BELOW~~ ON  
~~LEFT~~ - C PAV'T - RIGHT 1'  
13.0' TO LT EDGE PAVEMENT  
 S.L.M. 393+16  
 Grid: Northing: 523177.662 Easting: 1753296.630



RECORD: P.I.  
 $\Delta = 0^\circ 34' \text{ LT}$   
 FD P.K. NAIL  
 4/16/04, DCH

SET MAG/WASHER  
 8/6/04, SAH  
 FD MAG NAIL  
 2/10/12, DCH

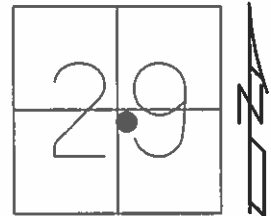
SET MAG/WASHER  
 7/9/14, DCH  
 GPS, NEWREF28  
 7/23/14, EBW



O.D.O.T. DISTRICT 2 SURVEY OFFICE (USE ONLY)

PERSONNEL \_\_\_\_\_ REFERENCE NO. 29 SHEET 31 OF 39  
 NOTES HOMAN DATE 6/7/13 ROUTE SR 224  
 H.C. HOMAN WEATHER CLOUDY COUNTY SENECA  
 R.C. ROUSOS TEMP. 55° TOWNSHIP HOPEWELL  
 \_\_\_\_\_ SECTION 29  
 \_\_\_\_\_ T 2 N R 14 E

TYPE MONUMENT MONBOX  
 ON SURFACE - ~~BELOW~~ ON  
 LEFT - ☉ PAV'T - ~~RIGHT~~ 0.7'  
11.5' TO LT EDGE PAVEMENT  
 S.L.M. 410+87

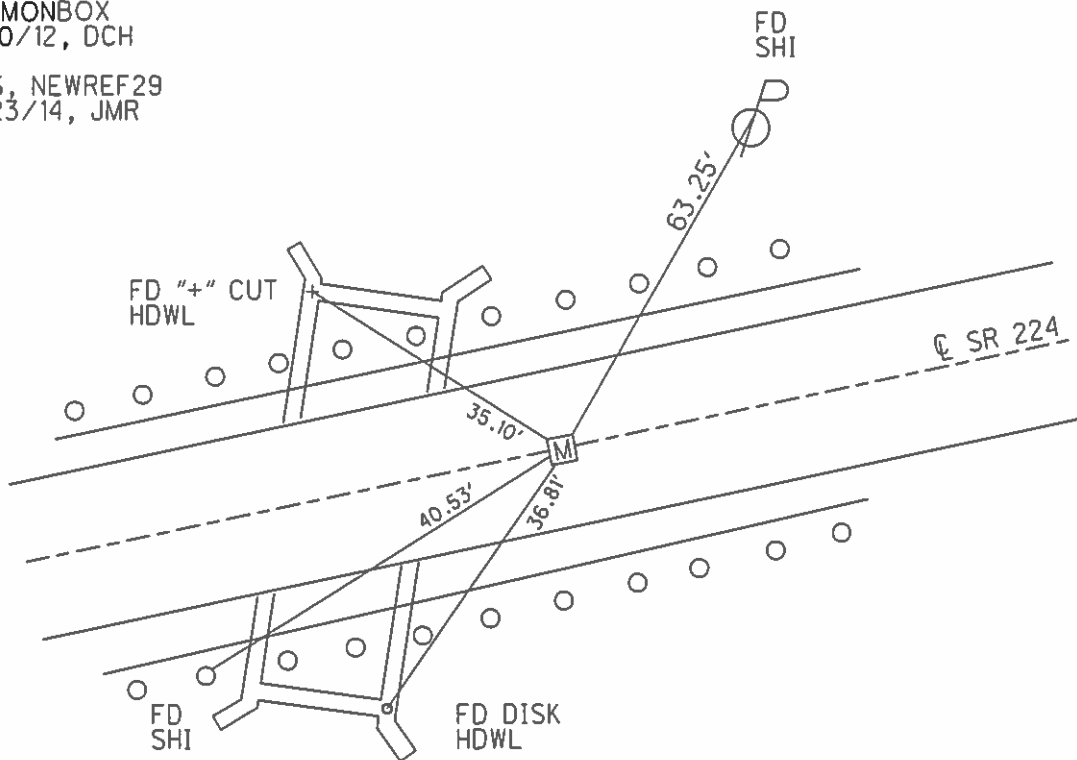


Grid: Northing: 523506.900 Easting: 1755033.997

RECORD: P.I.  
 $\Delta = 0^{\circ}13' RT$   
 FD MONBOX  
 4/16/04, DCH

FD MONBOX  
 2/10/12, DCH

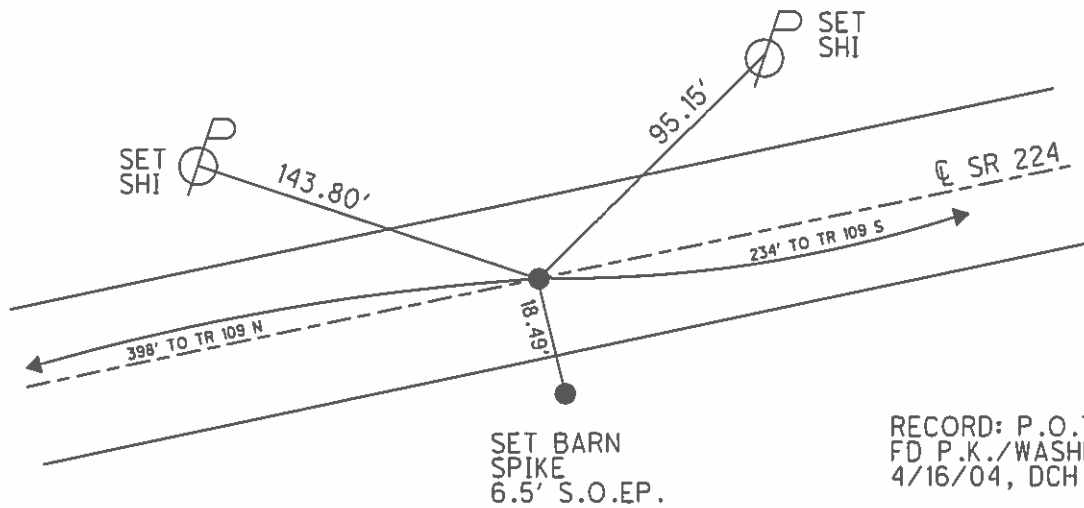
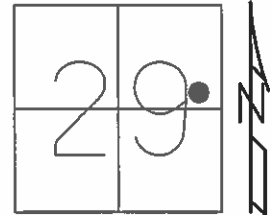
GPS, NEWREF29  
 7/23/14, JMR



O.D.O.T. DISTRICT 2 SURVEY OFFICE (USE ONLY)

PERSONNEL \_\_\_\_\_ REFERENCE NO. 30 SHEET 32 OF 39  
 NOTES HOMAN DATE 6/7/13 ROUTE SR 224  
 H.C. HOMAN WEATHER CLOUDY COUNTY SENECA  
 R.C. ROUSOS TEMP. 55° TOWNSHIP HOPEWELL  
 \_\_\_\_\_ SECTION 29  
 \_\_\_\_\_ T 2 N R 14 E

TYPE MONUMENT MAG NAIL  
 ON SURFACE - ~~BELOW~~ ON  
 LEFT - ☉ PAV'T - ~~RIGHT~~ 0.5'  
12.3' TO LT EDGE PAVEMENT  
 S.L.M. 431+14  
 Grid: Northing: 523876.512 Easting: 1757020.150



RECORD: P.O.T.  
 FD P.K./WASHER  
 4/16/04, DCH

SET MAG/WASHER  
 7/1/04, RGN

FD MAG NAIL  
 2/10/12, DCH

SET MAG/WASHER  
 10/25/13, RGN

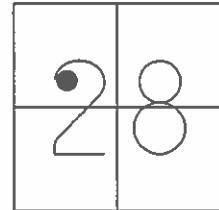
GPS, NEWREF30  
 7/23/14, JMR



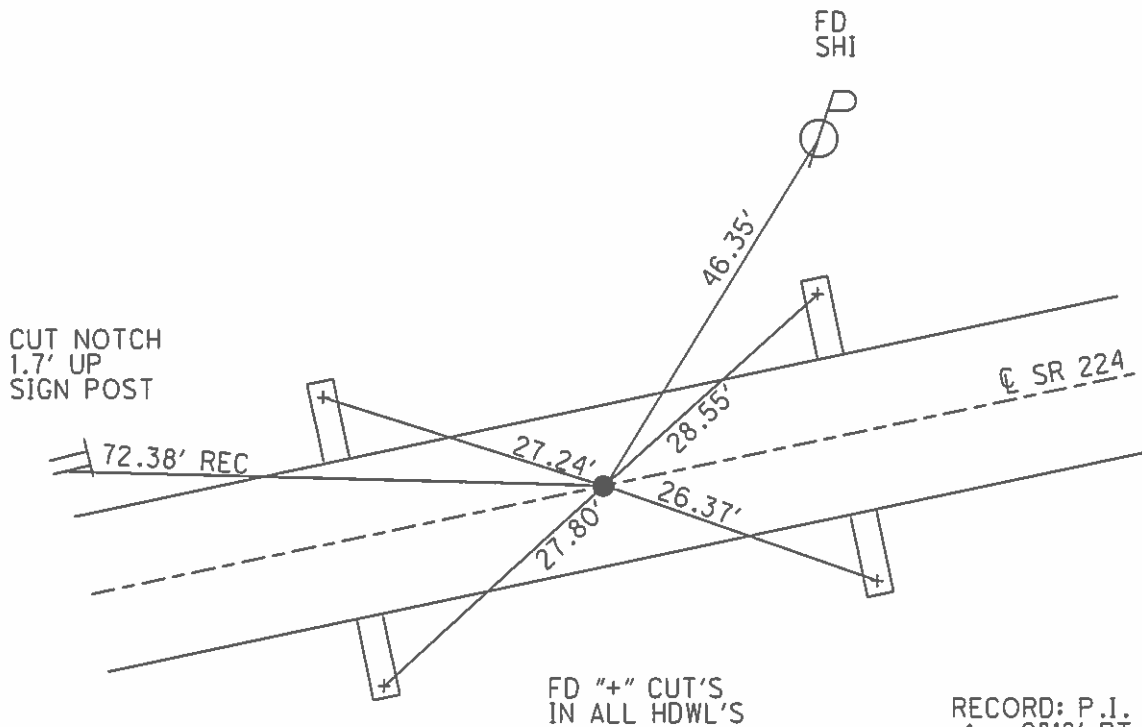
O.D.O.T. DISTRICT 2 SURVEY OFFICE (USE ONLY)

PERSONNEL \_\_\_\_\_ REFERENCE NO. 31 SHEET 33 OF 39  
 NOTES HOMAN DATE 6/7/13 ROUTE SR 224  
 H.C. HOMAN WEATHER CLOUDY COUNTY SENECA  
 R.C. ROUSOS TEMP. 60° TOWNSHIP HOPEWELL  
 \_\_\_\_\_ SECTION 28  
 \_\_\_\_\_ T 2 N R 14 E

TYPE MONUMENT MAG NAIL  
 ON SURFACE - ~~BELOW~~ ON  
 LEFT - ☉ PAV'T - RIGHT ON  
12.7' TO RT EDGE PAVEMENT  
 S.L.M. 447+08



Grid: Northing: 524167.824 Easting: 1758588.523



RECORD: P.I.  
 $\Delta = 0^\circ 18' RT$   
 P.K./WASHER  
 4/16/04, DCH  
 SET MAG/WASHER  
 8/7/04, SAH

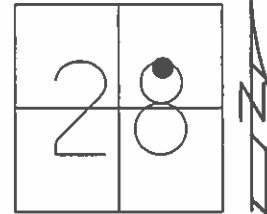
FD MAG NAIL  
 2/10/12  
 SET MAG/WASHER  
 7/9/14, DCH  
 GPS, NEWREF31  
 7/23/14, JMR

O.D.O.T. DISTRICT 2 SURVEY OFFICE (USE ONLY)

PERSONNEL \_\_\_\_\_ REFERENCE NO. 32 SHEET 34 OF 39

NOTES HOMAN DATE 6/7/13 ROUTE SR 224  
 H.C. HOMAN WEATHER CLOUDY COUNTY SENECA  
 R.C. ROUSOS TEMP. 60° TOWNSHIP HOPEWELL  
 \_\_\_\_\_ SECTION 28  
 \_\_\_\_\_ T 2 N R 14 E

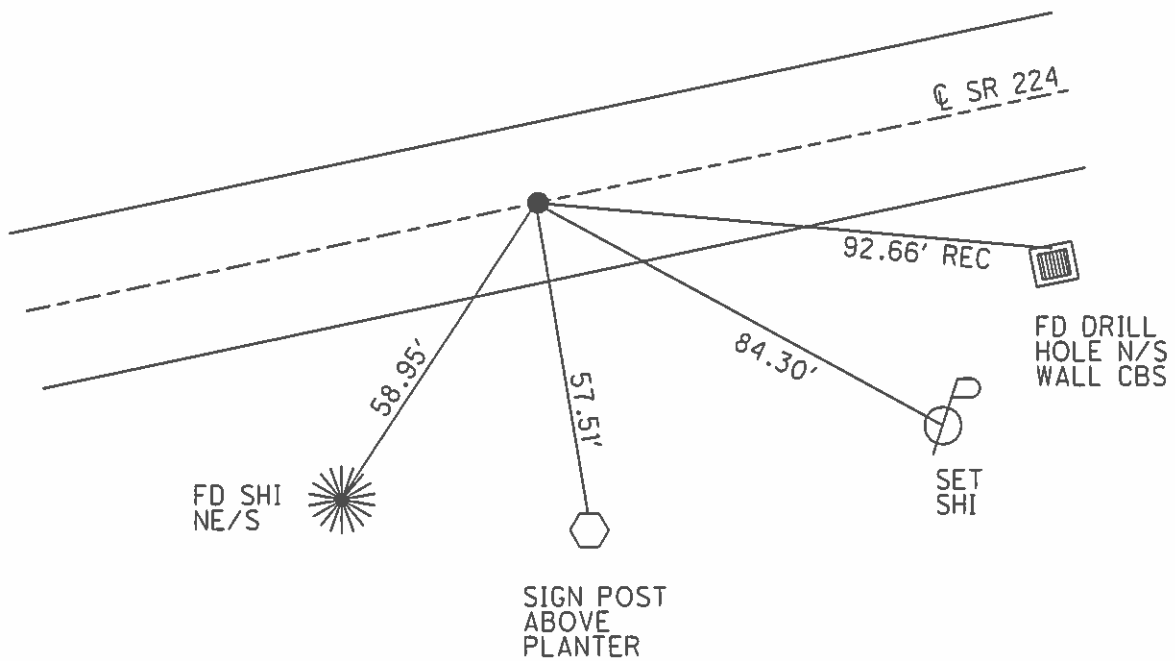
TYPE MONUMENT MAGWASHER  
 ON SURFACE - ~~BELOW~~ ON  
~~LEFT~~ - Q PAV'T - RIGHT 0.5'  
12.7' TO RT EDGE PAVEMENT  
 S.L.M. 466+20



Grid: Northing: 524505.015 Easting: 1760464.012

RECORD: P.I.  
 $\Delta = 0^{\circ} 01' RT$   
 P.K./WASHER  
 4/23/04, DCH  
 SET MAG/WASHER  
 7/1/04, RGN

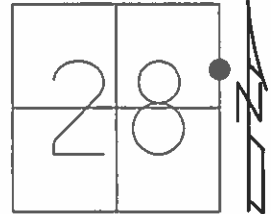
FD MAG/WASHER  
 2/10/12  
 SET MAG/WASHER  
 7/9/14, DCH  
 GPS, NEWREF32  
 7/23/14, JMR



O.D.O.T. DISTRICT 2 SURVEY OFFICE (USE ONLY)

PERSONNEL	REFERENCE NO.	<u>33</u>	SHEET	<u>35</u>	OF	<u>39</u>
NOTES	<u>HOMAN</u>	DATE	<u>6/7/13</u>	ROUTE	<u>SR 224</u>	
H.C.	<u>HOMAN</u>	WEATHER	<u>CLOUDY</u>	COUNTY	<u>SENECA</u>	
R.C.	<u>ROUSOS</u>	TEMP.	<u>60°</u>	TOWNSHIP	<u>HOPEWELL</u>	
				SECTION	<u>28</u>	
				T	<u>2</u>	R
					<u>14</u>	E

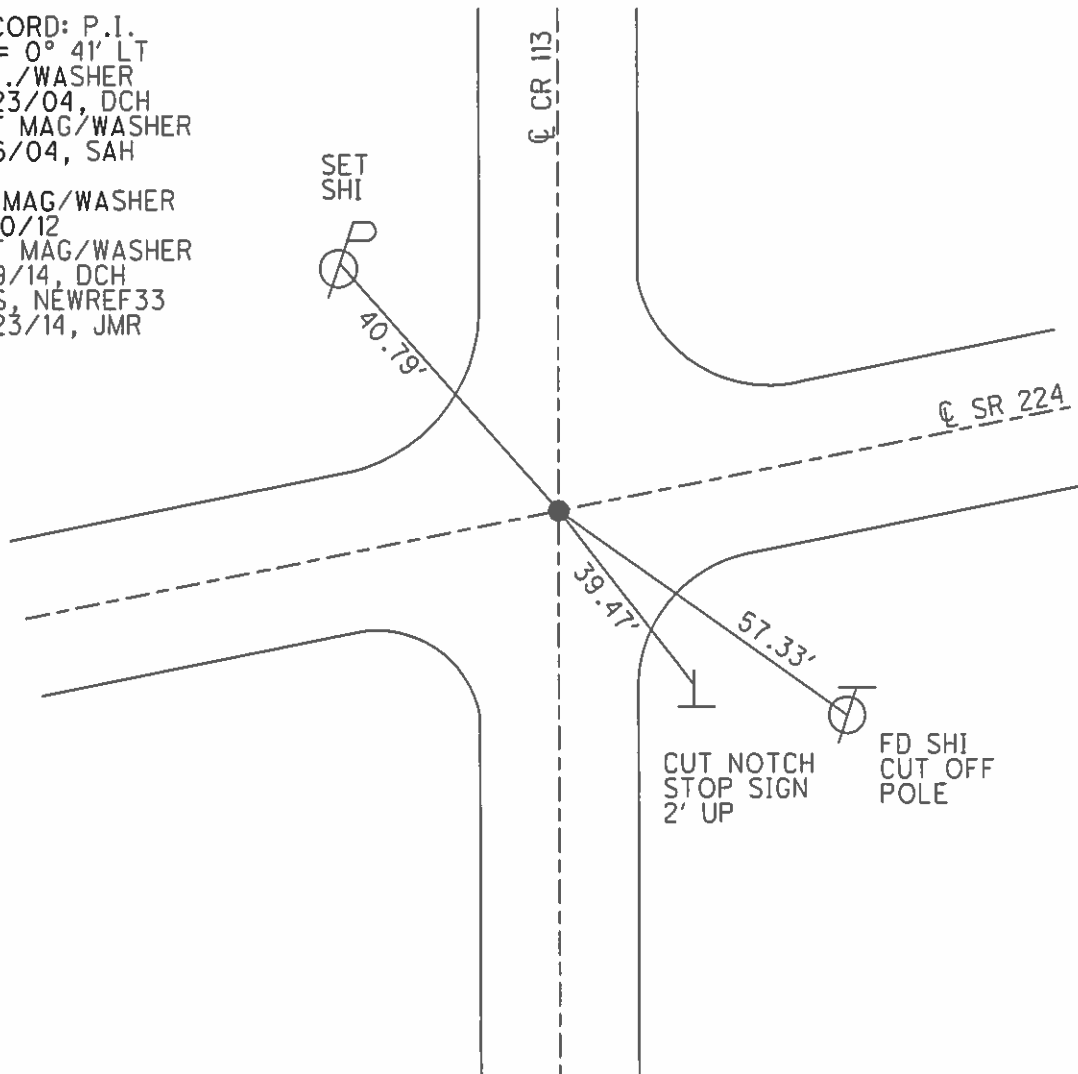
TYPE MONUMENT MAG NAIL  
 ON SURFACE - ~~BELOW~~ ON  
~~LEFT~~ - CL PAV'T - RIGHT 0.6'  
- TO - EDGE PAVEMENT  
 S.L.M. 487+87.2



Grid: Northing: 524886.901 Easting: 1762591.494

RECORD: P.I.  
 $\Delta = 0^\circ 41' \text{ LT}$   
 P.K./WASHER  
 4/23/04, DCH  
 SET MAG/WASHER  
 8/6/04, SAH

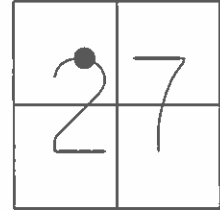
FD MAG/WASHER  
 2/10/12  
 SET MAG/WASHER  
 7/9/14, DCH  
 GPS, NEWREF33  
 7/23/14, JMR



O.D.O.T. DISTRICT 2 SURVEY OFFICE (USE ONLY)

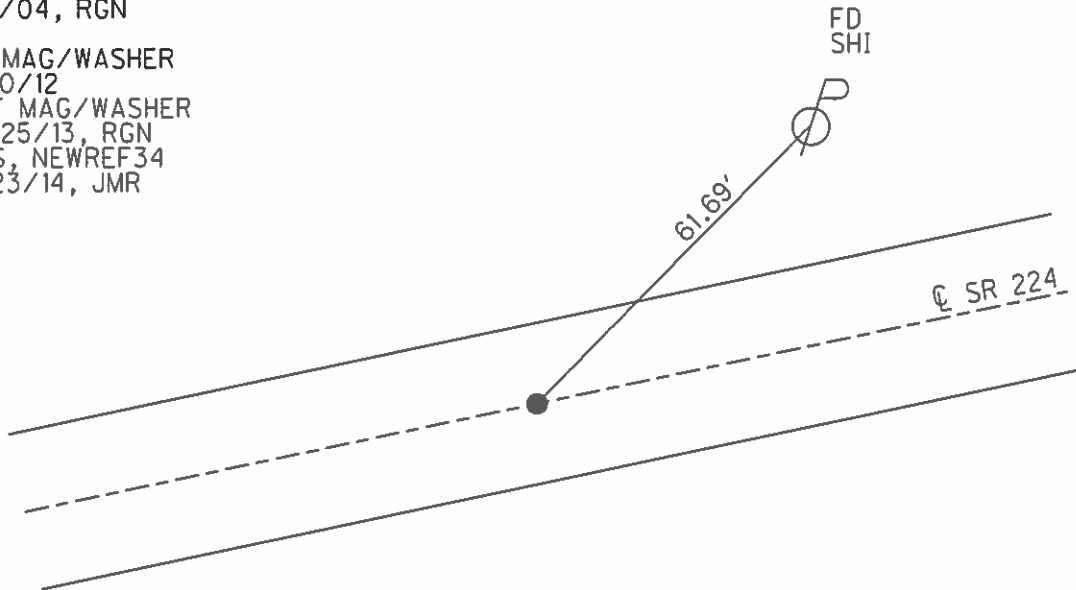
PERSONNEL \_\_\_\_\_ REFERENCE NO. 34 SHEET 36 OF 39  
 NOTES HOMAN DATE 6/7/13 ROUTE SR 224  
 H.C. HOMAN WEATHER CLOUDY COUNTY SENECA  
 R.C. ROUSOS TEMP. 60° TOWNSHIP LOUDON  
 \_\_\_\_\_ SECTION 27  
 \_\_\_\_\_ T 2 N R 14 E

TYPE MONUMENT MAG NAIL  
 ON SURFACE - ~~BELOW~~ ON  
 LEFT - ☉ PAV'T - ~~RIGHT~~ 1.0'  
13.0' TO RT EDGE PAVEMENT  
 S.L.M. 503+90  
 Grid: Northing: 525204.512 Easting: 1764252.475



RECORD: P.I.  
 $\Delta = 0^{\circ}39' RT$   
 P.K./WASHER  
 5/20/04, DCH  
 SET MAG/WASHER  
 7/1/04, RGN

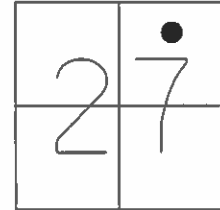
FD MAG/WASHER  
 2/10/12  
 SET MAG/WASHER  
 10/25/13, RGN  
 GPS, NEWREF34  
 7/23/14, JMR



O.D.O.T. DISTRICT 2 SURVEY OFFICE (USE ONLY)

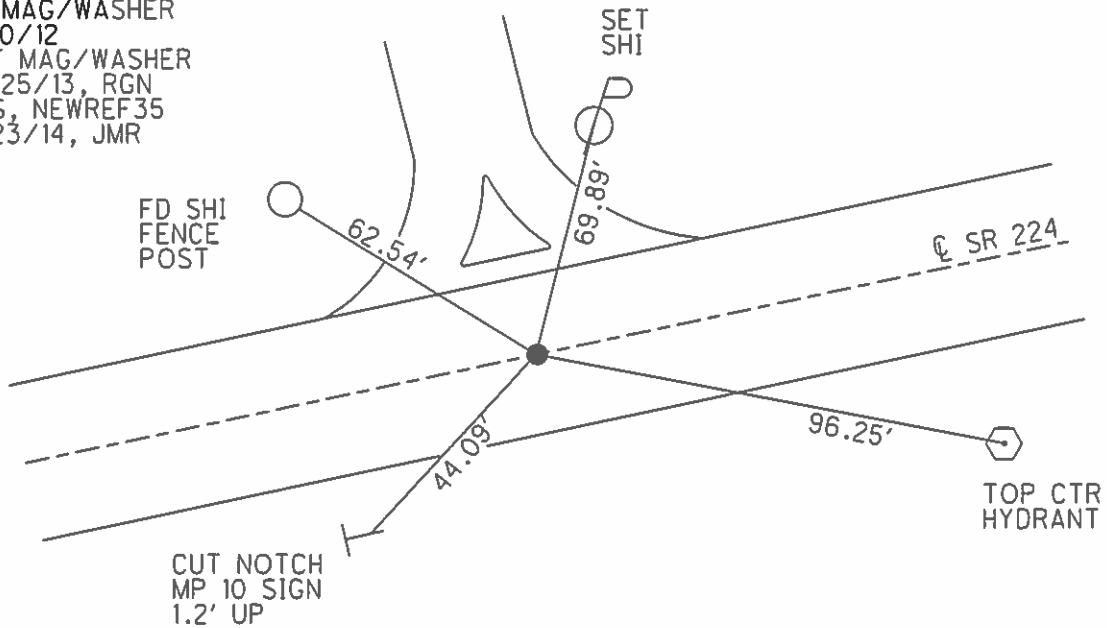
PERSONNEL \_\_\_\_\_ REFERENCE NO. 35 SHEET 37 OF 39  
 NOTES HOMAN DATE 6/7/13 ROUTE SR 224  
 H.C. HOMAN WEATHER CLOUDY COUNTY SENECA  
 R.C. ROUSOS TEMP. 60° TOWNSHIP HOPEWELL  
 \_\_\_\_\_ SECTION 27  
 \_\_\_\_\_ T 2 N R 14 E

TYPE MONUMENT MAG/WASHER  
 ON SURFACE - ~~BELOW~~ ON  
~~LEFT~~ - ℄ PAV'T - RIGHT 0.3'  
- TO - EDGE PAVEMENT  
 S.L.M. 527+42  
 Grid: Northing: 525619.756 Easting: 1766563.456



RECORD: P.I.  
 $\Delta = 0^{\circ}35' LT$   
 P.K./WASHER  
 4/22/04, DCH  
 SET MAG/WASHER  
 7/1/04, RGN

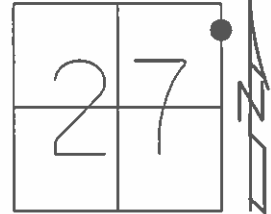
FD MAG/WASHER  
 2/10/12  
 SET MAG/WASHER  
 10/25/13, RGN  
 GPS, NEWREF35  
 7/23/14, JMR



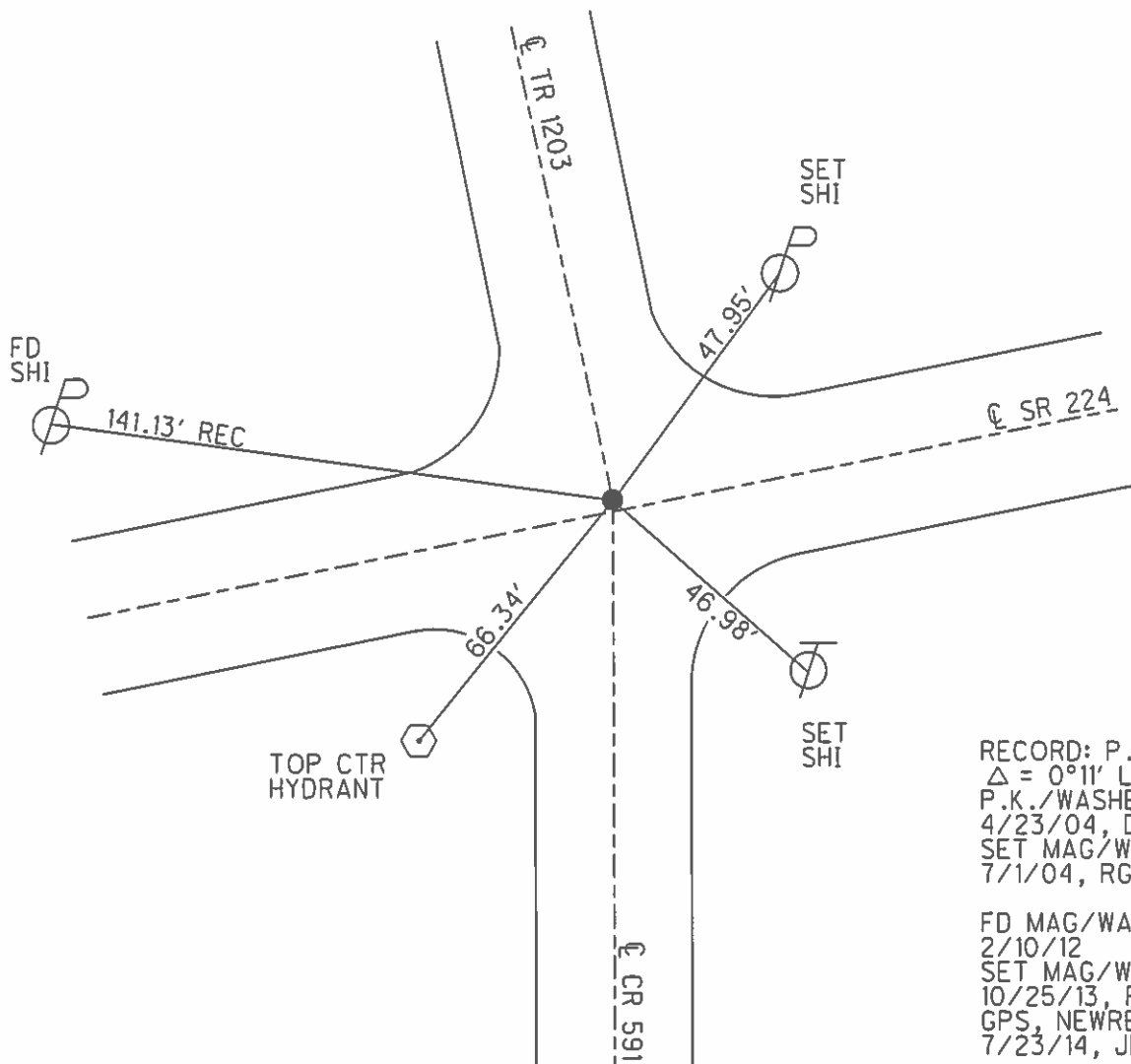
O.D.O.T. DISTRICT 2 SURVEY OFFICE (USE ONLY)

PERSONNEL \_\_\_\_\_ REFERENCE NO. 36 SHEET 38 OF 39  
 NOTES HOMAN DATE 6/7/13 ROUTE SR 224  
 H.C. HOMAN WEATHER CLOUDY COUNTY SENECA  
 R.C. ROUSOS TEMP. 60° TOWNSHIP HOPEWELL  
 \_\_\_\_\_ SECTION 27  
 \_\_\_\_\_ T 2 N R 14 E

TYPE MONUMENT MAG/WASHER  
 ON SURFACE - ~~BELOW~~ ON \_\_\_\_\_  
 LEFT - ☉ PAV'T - ~~RIGHT~~ 1.0'  
11.5' TO LT EDGE PAVEMENT  
 S.L.M. 540+67.2



Grid: Northing: 525863.973 Easting: 1767828.583

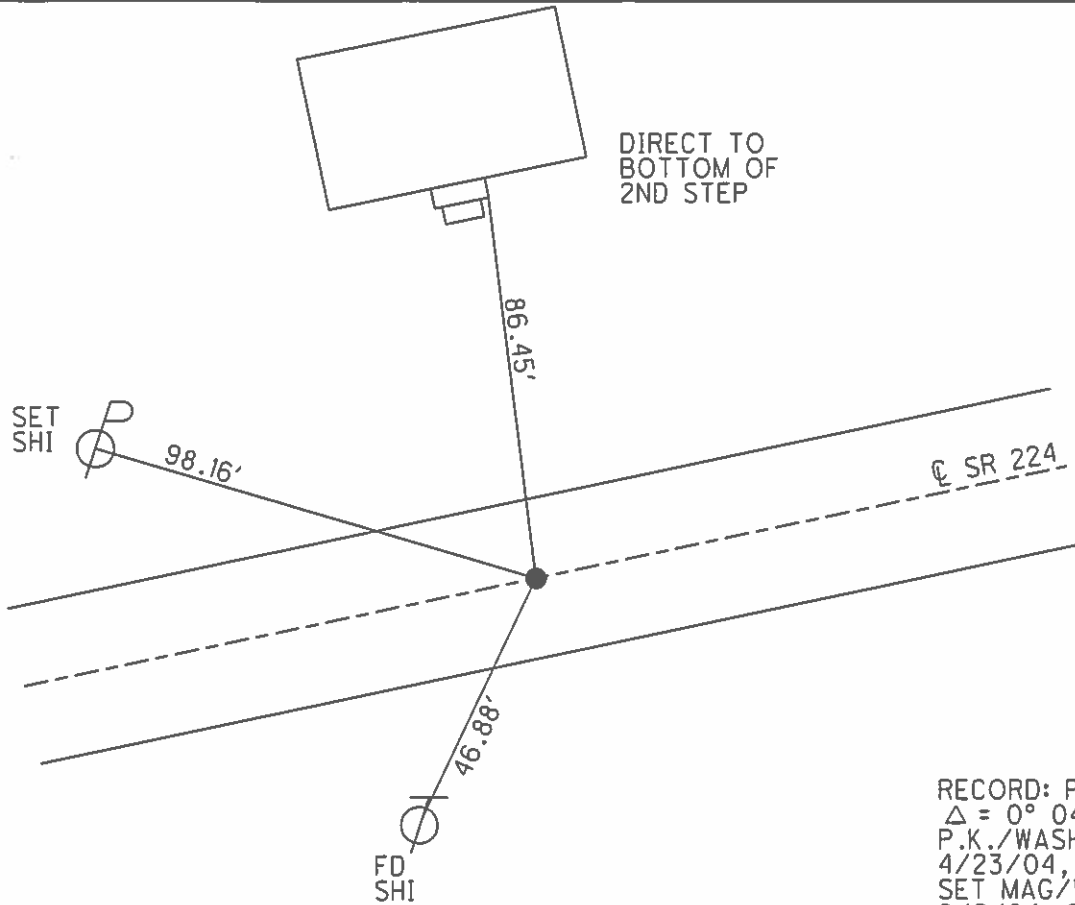
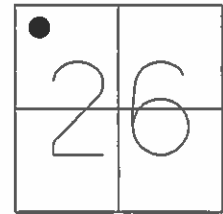


RECORD: P.I.  
 $\Delta = 0^{\circ}11'$  LT  
 P.K./WASHER  
 4/23/04, DCH  
 SET MAG/WASHER  
 7/1/04, RGN  
  
 FD MAG/WASHER  
 2/10/12  
 SET MAG/WASHER  
 10/25/13, RGN  
 GPS, NEWREF36  
 7/23/14, JMR

O.D.O.T. DISTRICT 2 SURVEY OFFICE (USE ONLY)

PERSONNEL \_\_\_\_\_ REFERENCE NO. 36 A SHEET 39 OF 39  
 NOTES HOMAN DATE 6/7/13 ROUTE SR 224  
 H.C. HOMAN WEATHER CLOUDY COUNTY SENECA  
 R.C. ROUSOS TEMP. 60° TOWNSHIP HOPEWELL  
 \_\_\_\_\_ SECTION 26  
 \_\_\_\_\_ T 2 N R 14 E

TYPE MONUMENT MAG/WASHER  
 ON SURFACE - ~~BELOW~~ ON  
 LEFT - ☉ PAV'T - RIGHT ON  
12' TO RT EDGE PAVEMENT  
 S.L.M. 550+14.2  
 Grid: Northing: 526042.910 Easting: 1768770.974



RECORD: P.I.  
 $\Delta = 0^\circ 04' RT$   
 P.K./WASHER  
 4/23/04, DCH  
 SET MAG/WASHER  
 8/6/04, SAH

FD MAG/WASHER  
 2/10/12  
 SET MAG/WASHER  
 10/25/13, RGN  
 GPS, NEWREF A36  
 7/23/14, JMR

O.D.O.T. DISTRICT 2 SURVEY OFFICE (USE ONLY)

PERSONNEL

REFERENCE NO. 37

SHEET 1 OF 12

NOTES ASTON

DATE 9/14/23

ROUTE US 224

H.C. NIESE

WEATHER SUNNY

COUNTY SENECA

R.C. ASTON

TEMP. 70°

TOWNSHIP HOPEWELL

SECTION 26

DWG BY RHOADES PID R/W

T 2 N R 14 E

TYPE MONUMENT MON BOX W/ 1" IPIN

ON SURFACE - ~~BELOW~~ ON

OFFSET ☉ PAVEMENT ON LT : RT

- TO - EDGE PAVEMENT

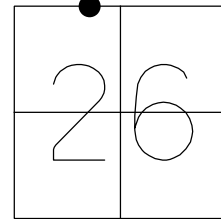
STATION: 597+69.6

HORZ.DATUM: NAD83 (2011)

GEOID: NAVD88 2018

GRID: NORTHING: 526252.172

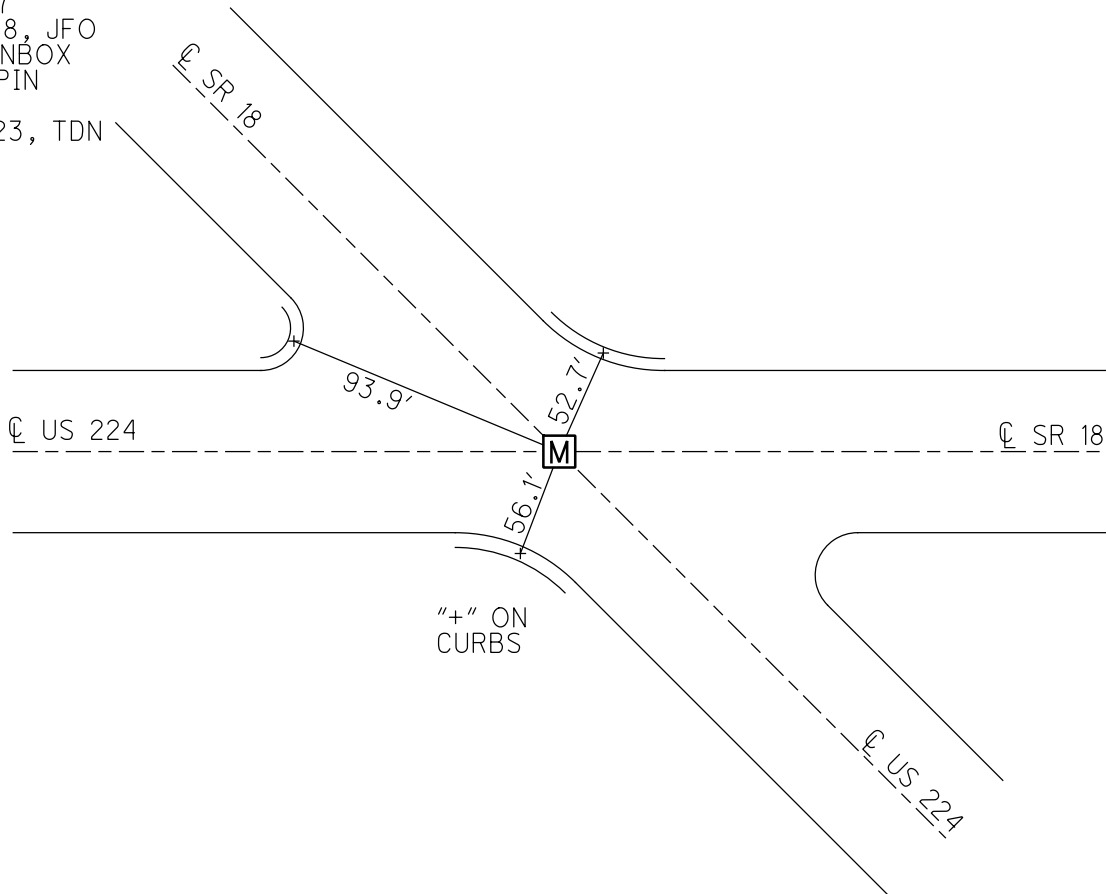
EASTING: 1769858.373



RECORD: P.I.  
FD MONBOX  
11/5/91, CHENEY  
FD MONBOX  
W/ 1" IPIN  
REF37  
6-13-17  
12-17-18, JFO  
FD MONBOX  
W/1" IPIN  
REF37  
9/14/23, TDN

NOTE: REF42B SR 18

SENECA LDP:  
N: 294888.904  
E: 144511.264





O.D.O.T. DISTRICT 2 SURVEY OFFICE (USE ONLY)

PERSONNEL

REFERENCE NO. 38

SHEET 2 OF 12

NOTES ASTON

DATE 9/14/23

ROUTE US 224

H.C. NIESE

WEATHER SUNNY

COUNTY SENECA

R.C. ASTON

TEMP. 70°

TOWNSHIP HOPEWELL

SECTION 26

DWG BY RHOADES PID R/W

T 2 N R 14 E

TYPE MONUMENT MAG/WASHER

ON SURFACE - ~~BELOW~~ ON

OFFSET 0.4' LT : RT

11.4' TO RT EDGE PAVEMENT

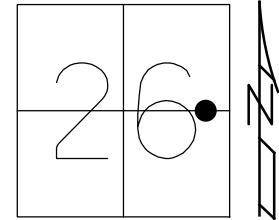
STATION: 600+17

HORZ. DATUM: NAD83 (2011)

GEOID: NAVD88 2018

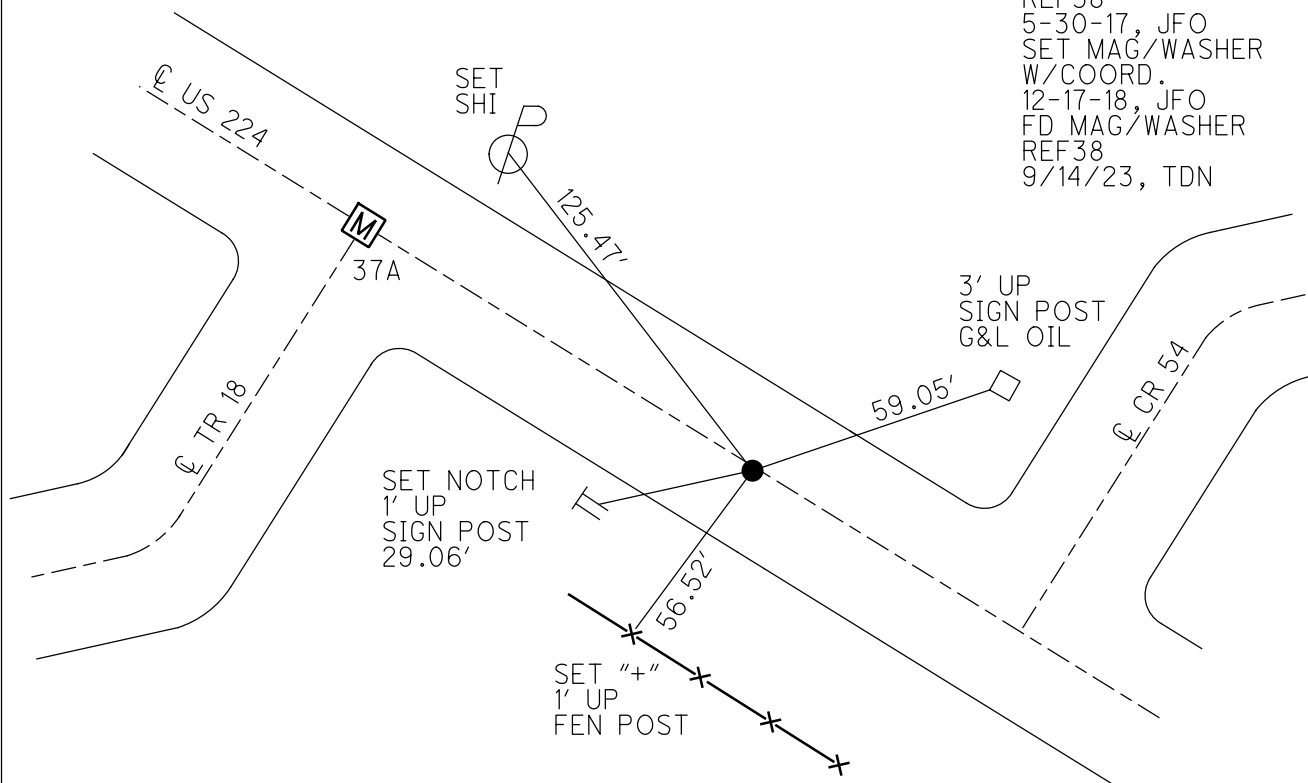
GRID: NORTHING: 523685.346

EASTING: 1772691.066



SENECA LDP: SENeca LDP:  
REF37A REF38  
N: 292502.160 N: 292343.101  
E: 147185.116 E: 147363.292

RECORD:  
STA. 58+22  
FD P.K./WASHER  
4-26-04, DCH  
SET MAG/WASHER  
8-17-04, MB  
FD MAG/WASHER  
REF38  
5-30-17, JFO  
SET MAG/WASHER  
W/COORD.  
12-17-18, JFO  
FD MAG/WASHER  
REF38  
9/14/23, TDN



O.D.O.T. DISTRICT 2 SURVEY OFFICE (USE ONLY)

PERSONNEL

REFERENCE NO. 39

SHEET 3 OF 12

NOTES ASTON

DATE 9/14/23

ROUTE US 224

H.C. NIESE

WEATHER SUNNY

COUNTY SENECA

R.C. ASTON

TEMP. 70°

TOWNSHIP HOPEWELL

DWG BY RHOADES PID R/W

SECTION 25

T 2 N R 14 E

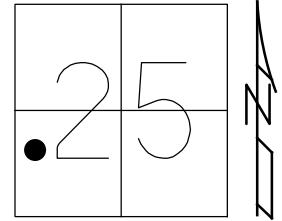
TYPE MONUMENT MONBOX W/1" IPIN

ON SURFACE - ~~BELOW~~ ON

OFFSET 12.4' Q PAVEMENT ON LT : RT

TO RT EDGE PAVEMENT

STATION: 611+17



HORZ.DATUM: NAD83 (2011)

GEOID: NAVD88 2018

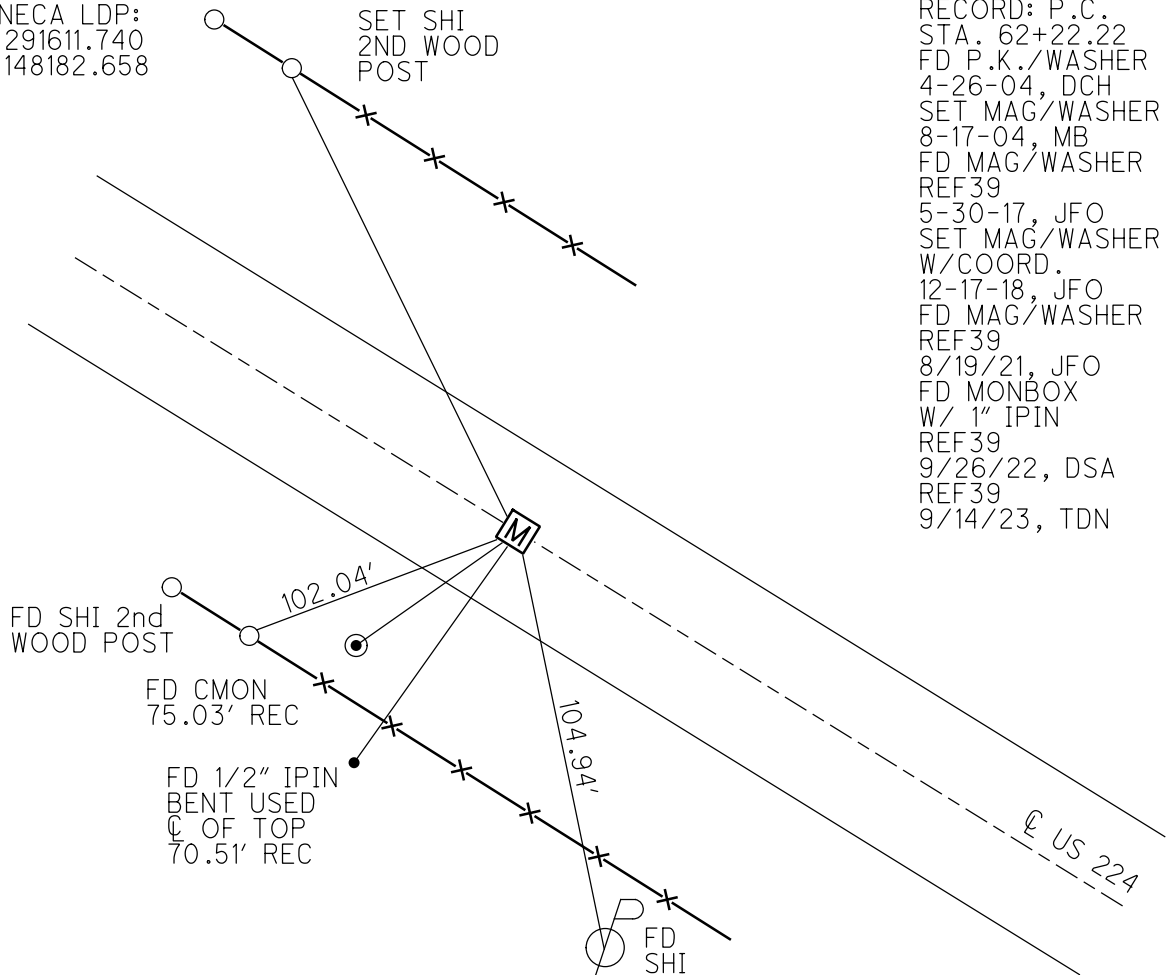
GRID: NORTHING: 522948.033

EASTING: 1773504.881

SENECA LDP:  
N: 291611.740  
E: 148182.658

SET SHI  
2ND WOOD  
POST

RECORD: P.C.  
STA. 62+22.22  
FD P.K./WASHER  
4-26-04, DCH  
SET MAG/WASHER  
8-17-04, MB  
FD MAG/WASHER  
REF39  
5-30-17, JFO  
SET MAG/WASHER  
W/COORD.  
12-17-18, JFO  
FD MAG/WASHER  
REF39  
8/19/21, JFO  
FD MONBOX  
W/ 1" IPIN  
REF39  
9/26/22, DSA  
REF39  
9/14/23, TDN



O.D.O.T. DISTRICT 2 SURVEY OFFICE (USE ONLY)

PERSONNEL \_\_\_\_\_

REFERENCE NO. 40

SHEET 4 OF 12

NOTES NUHFER

DATE 11/8/04

ROUTE US 224

H.C. \_\_\_\_\_

WEATHER SUNNY

COUNTY SENECA

R.C. \_\_\_\_\_

TEMP. 20°

TOWNSHIP HOPEWELL

DWG BY MILLER

PID 102819

SECTION 25

T 2 N R 14 E

TYPE MONUMENT IPIN

ON SURFACE - BELOW \_\_\_\_\_

OFFSET  $\odot$  PAVEMENT \_\_\_\_\_ LT : RT

\_\_\_\_\_ TO \_\_\_\_\_ EDGE PAVEMENT

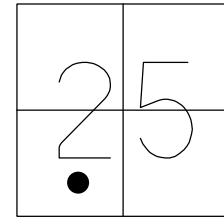
STATION: 622+46

HORZ.DATUM: -

GEOID: -

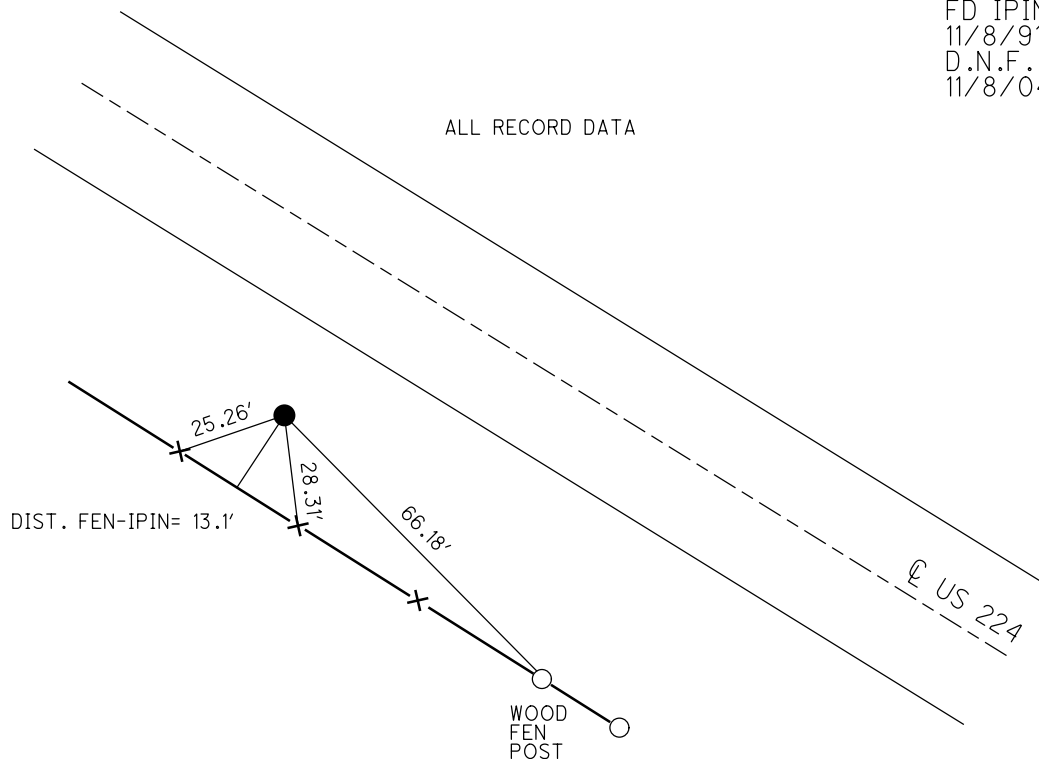
GRID: NORTHING: -

EASTING: -



RECORD: P.I.  
 STA. 80+51.15  
 $\Delta = 14^\circ 58' \text{ LT}$   
 $D = 0^\circ 40'$   
 $R = 8594.37'$   
 $T = 1128.93'$   
 $L = 2245.00'$   
 FD OLD HUB  
 1971  
 FD IPIN  
 11/8/91, RC  
 D.N.F.  
 11/8/04, RGN

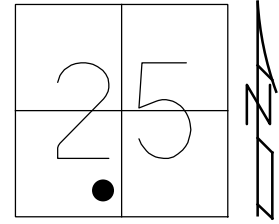
ALL RECORD DATA



O.D.O.T. DISTRICT 2 SURVEY OFFICE (USE ONLY)

PERSONNEL \_\_\_\_\_ REFERENCE NO. 41 SHEET 5 OF 12  
 NOTES ASTON DATE 9/8/23 ROUTE US 224  
 H.C. NIESE WEATHER DRIZZLE COUNTY SENECA  
 R.C. RHOADES TEMP. 66° TOWNSHIP HOPEWELL  
 DWG BY RHOADES PID R/W SECTION 25  
 T 2 N R 14 E

TYPE MONUMENT MONBOX W/1" IPIN  
 ON SURFACE - ~~BELOW~~ ON  
 OFFSET ☑ PAVEMENT ON LT : RT  
- TO - EDGE PAVEMENT  
 STATION: 632+98

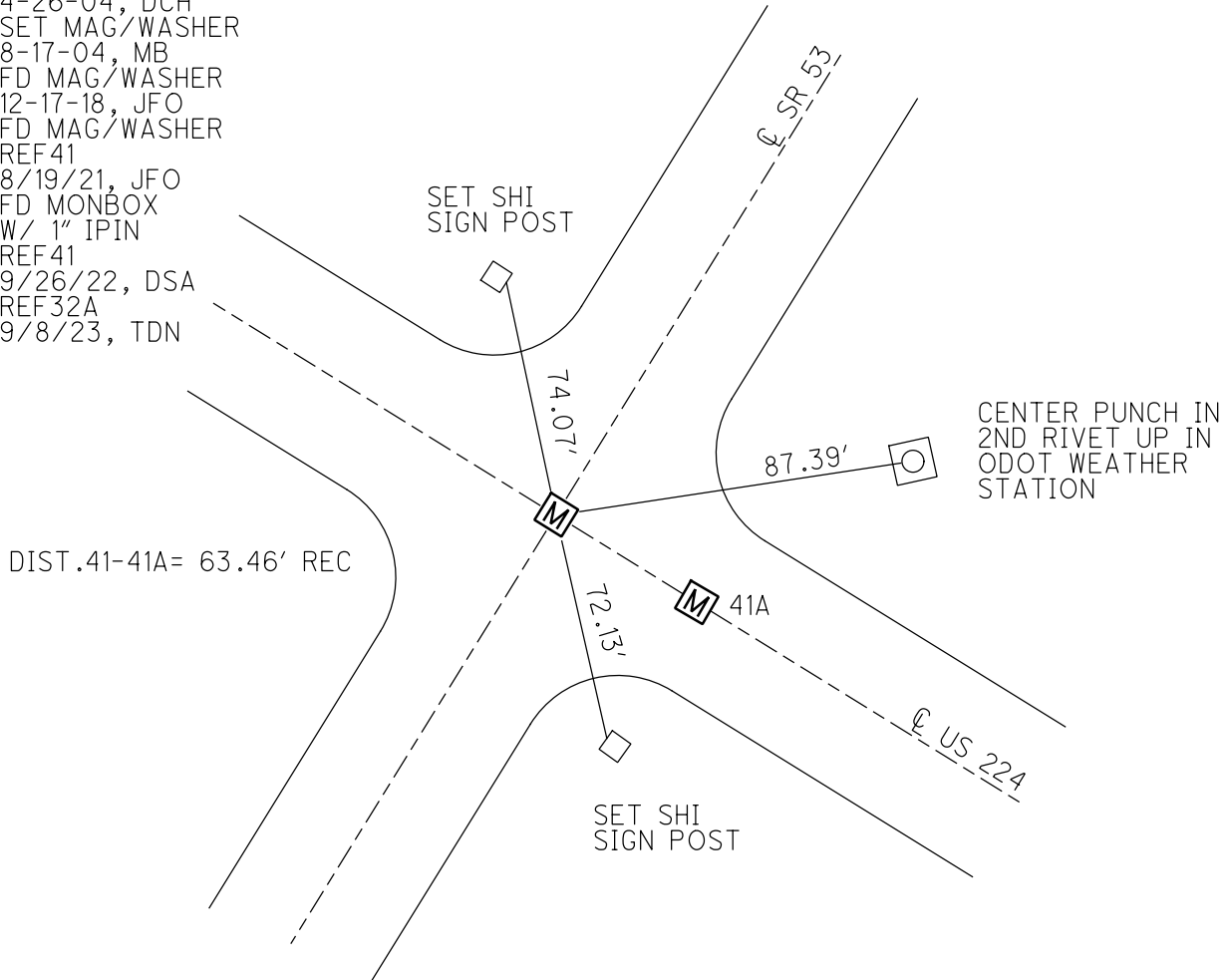


HORZ. DATUM: NAD83 (2011) GEOID: NAVD88 2018  
 GRID: NORTHING: 521703.128 EASTING: 1775288.453

RECORD: P.O.T.  
 STA 91+03.70  
 FD P.K./WASHER  
 4-26-04, DCH  
 SET MAG/WASHER  
 8-17-04, MB  
 FD MAG/WASHER  
 12-17-18, JFO  
 FD MAG/WASHER  
 REF41  
 8/19/21, JFO  
 FD MONBOX  
 W/ 1" IPIN  
 REF41  
 9/26/22, DSA  
 REF32A  
 9/8/23, TDN

NOTE: REF 32A SR 53

SENECA LDP:  
 N: 290379.981  
 E: 149975.670

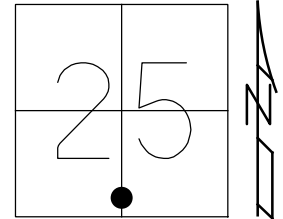


O.D.O.T. DISTRICT 2 SURVEY OFFICE (USE ONLY)

PERSONNEL \_\_\_\_\_ REFERENCE NO. 41 A SHEET 6 OF 12  
 NOTES ASTON DATE 9/8/23 ROUTE US 224  
 H.C. NIESE WEATHER DRIZZLE COUNTY SENECA  
 R.C. ASTON TEMP. 66° TOWNSHIP HOPEWELL  
 DWG BY RHOADES PID R/W SECTION 25  
 T 2 N R 14 E

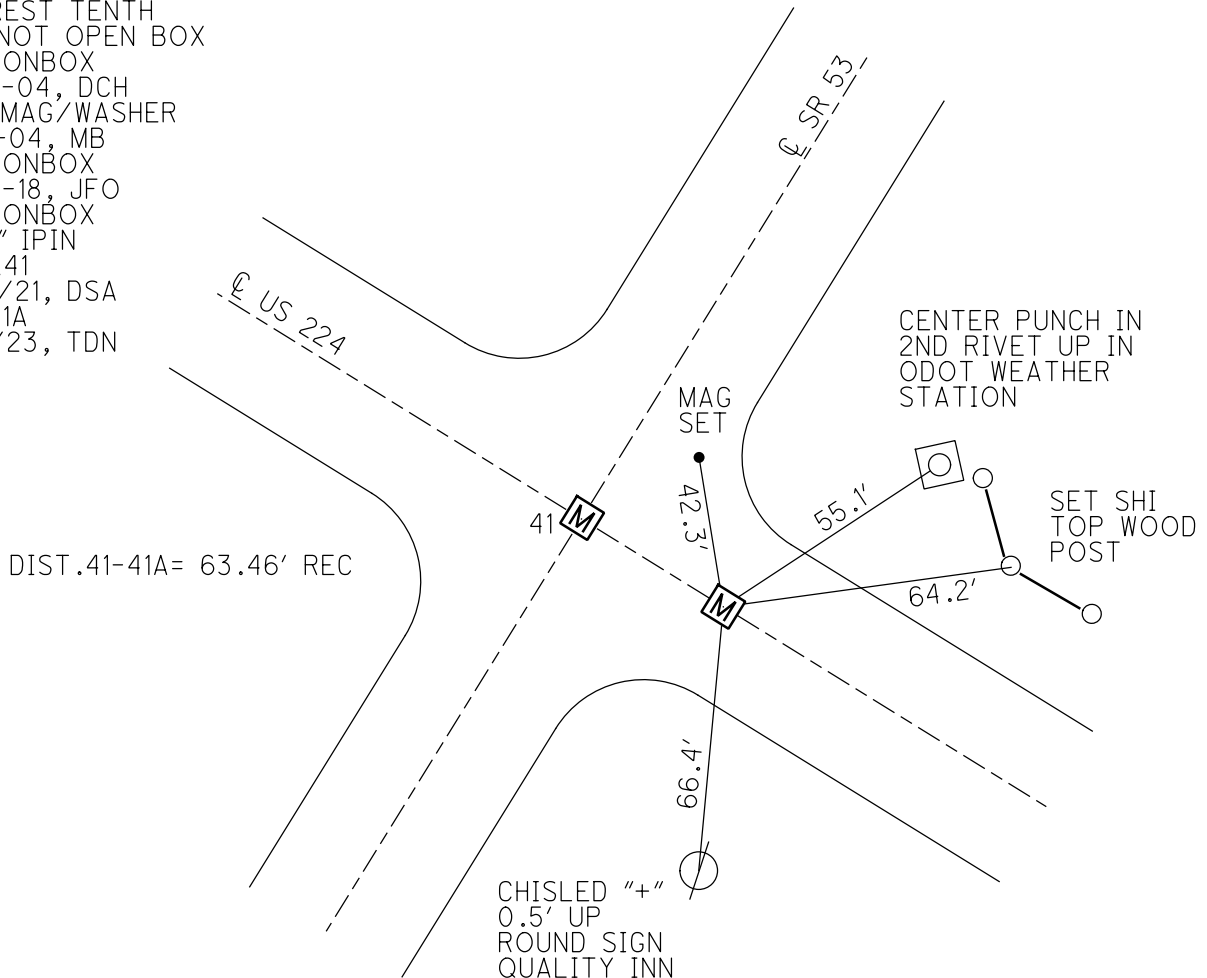
TYPE MONUMENT MONBOX W/1" IPIN  
 ON SURFACE - ~~BELOW~~ ON  
 OFFSET ☉ PAVEMENT ON LT : RT  
- TO - EDGE PAVEMENT  
 STATION: 633+62

HORIZ.DATUM: NAD83 (2011) GEOID: NAVD88 2018  
 GRID: NORTHING: 521673.884 EASTING: 1775344.760



RECORD: P.T.  
 STA 91+67.22  
 ALL TIES TO  
 NEAREST TENTH  
 DID NOT OPEN BOX  
 FD MONBOX  
 4-26-04, DCH  
 SET MAG/WASHER  
 8-17-04, MB  
 FD MONBOX  
 12-17-18, JFO  
 FD MONBOX  
 W/ 1" IPIN  
 REFA41  
 8/18/21, DSA  
 REF41A  
 9/8/23, TDN

SENECA LDP:  
 N: 290351.248  
 E: 150032.139



O.D.O.T. DISTRICT 2 SURVEY OFFICE (USE ONLY)

PERSONNEL

REFERENCE NO. 42

SHEET 7 OF 12

NOTES ASTON  
 H.C. NIESE  
 R.C. ASTON

DATE 9/8/23  
 WEATHER DRIZZLE  
 TEMP. 66°

ROUTE US 224  
 COUNTY SENECA  
 TOWNSHIP HOPEWELL  
 SECTION 36

DWG BY RHOADES PID R/W

T 2 N R 14 E

TYPE MONUMENT MAG/WASHER

ON SURFACE - ~~BELOW~~ ON

OFFSET  $\varnothing$  PAVEMENT ON LT : RT

- TO - EDGE PAVEMENT

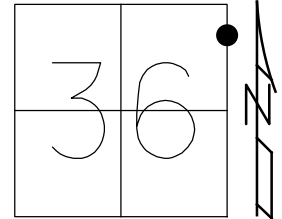
STATION: 667+28.9

HORZ.DATUM: NAD83 (2011)

GEOID: NAVD88 2018

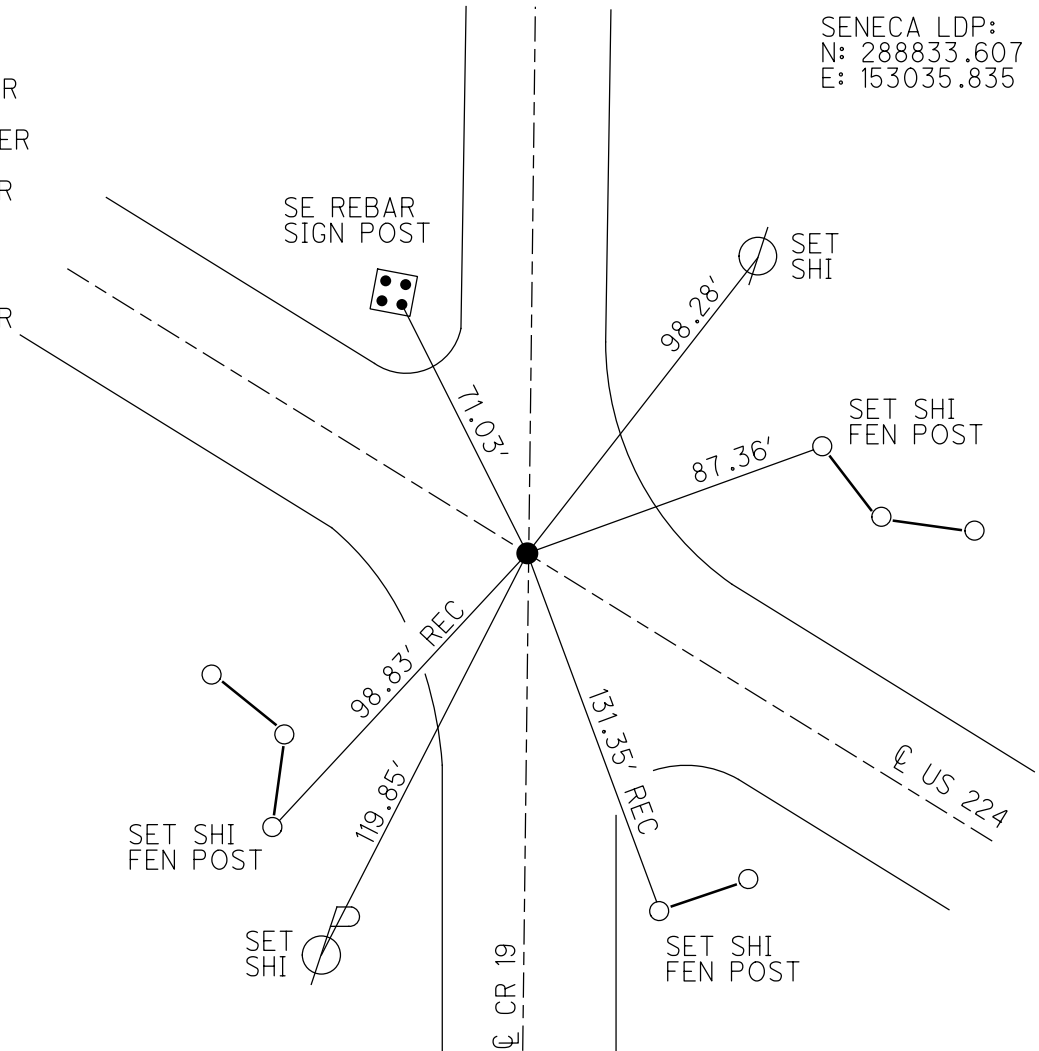
GRID: NORTHING: 520134.068

EASTING: 1778336.810



RECORD:  
 STA. 125+34.1  
 FD P.K./WASHER  
 4-27-04, DCH  
 SET MAG/WASHER  
 8-17-04, MB  
 FD MAG/WASHER  
 REF42  
 5-30-17, JFO  
 UNCOVERED  
 12-17-18, JFO  
 FD MAG/WASHER  
 8/18/21, DSA  
 REF42  
 9/8/23, TDN

SENECA LDP:  
 N: 288833.607  
 E: 153035.835

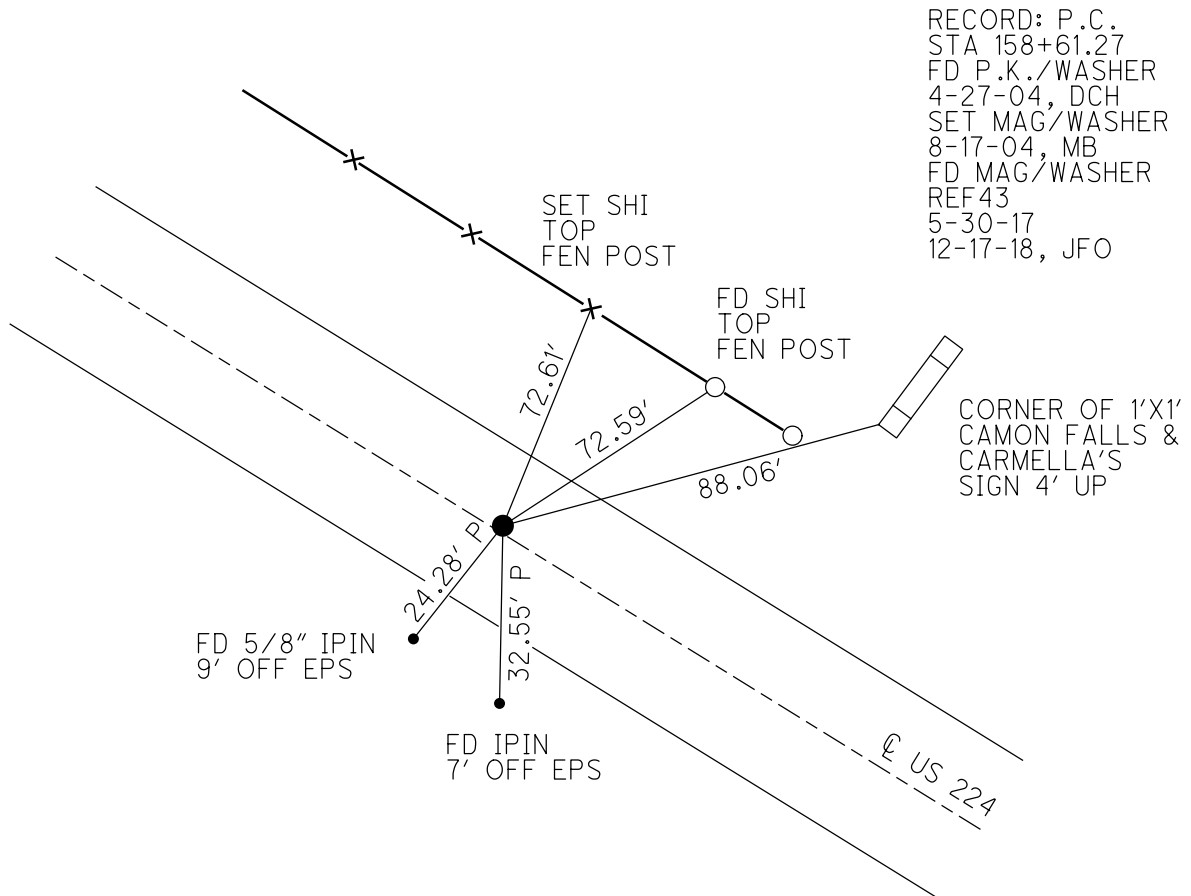
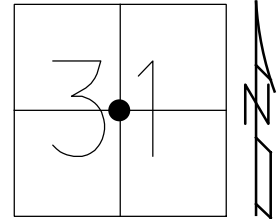


O.D.O.T. DISTRICT 2 SURVEY OFFICE (USE ONLY)

PERSONNEL \_\_\_\_\_ REFERENCE NO. 43 SHEET 8 OF 12  
 NOTES RHOADES DATE 5/30/17 ROUTE US 224  
 H.C. O'DONNELL WEATHER CLOUDY COUNTY SENECA  
 R.C. POORE TEMP. 72° TOWNSHIP CLINTON  
 DWG BY MILLER PID 102819 SECTION 31  
 T 2 N R 15 E

TYPE MONUMENT MAG/WASHER  
 ON SURFACE - ~~BELOW~~ ON  
 OFFSET  $\text{C}$  PAVEMENT 0.5' LT : ~~RT~~  
12' TO RT EDGE PAVEMENT  
 STATION: 700+55.9

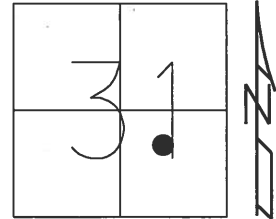
HORZ. DATUM: NAD83 (2011) GEOID: NAVD88 2012A  
 GRID: NORTHING: 518611.673 EASTING: 1781295.349



O.D.O.T. DISTRICT 2 SURVEY OFFICE (USE ONLY)

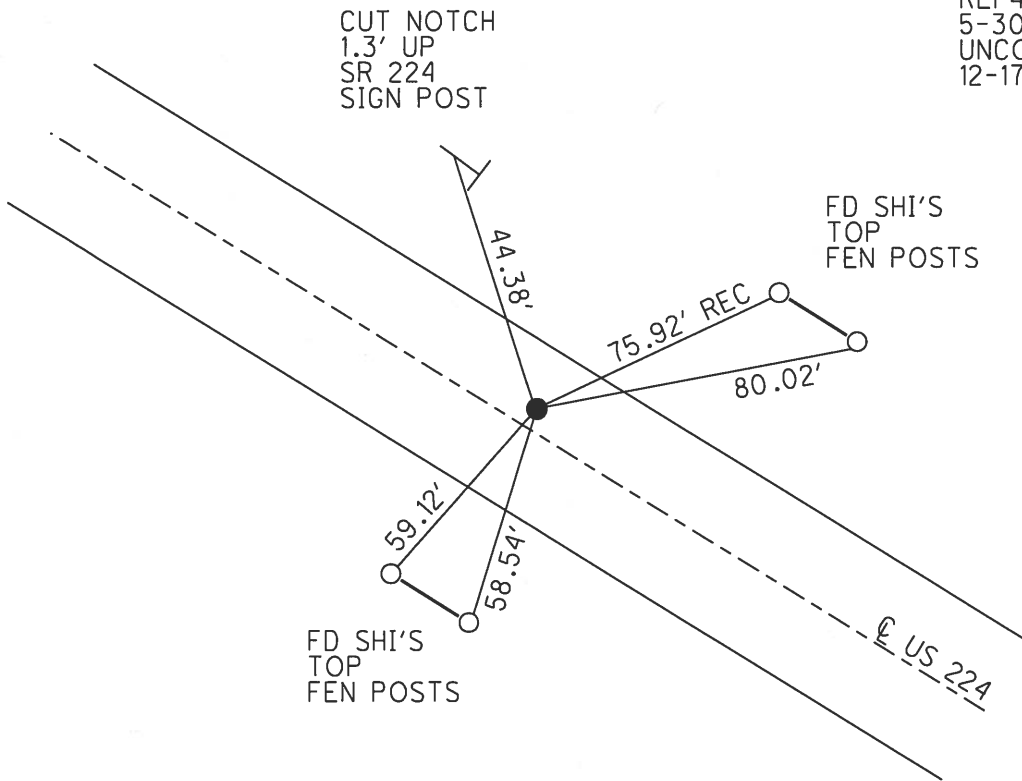
PERSONNEL \_\_\_\_\_ REFERENCE NO. 44 SHEET 9 OF 12  
 NOTES RHOADES DATE 5/30/17 ROUTE US 224  
 H.C. O'DONNELL WEATHER SUNNY COUNTY SENECA  
 R.C. POORE TEMP. 65° TOWNSHIP CLINTON  
 SECTION 31  
 DWG BY MILLER PID 102819 T 2 N R 15 E

TYPE MONUMENT MAG/WASHER  
 ON SURFACE - ~~BELOW~~ ON \_\_\_\_\_  
 OFFSET ☉ PAVEMENT 1' LT : RT  
10.9' TO LT EDGE PAVEMENT  
 STATION: 711+32



HORZ. DATUM: NAD83 (2011) GEOID: 2012A  
 GRID: NORTHING: 518074.521 EASTING: 1782227.928

RECORD: P.T.  
 STA. 169+37.94  
 FD PK/WASHER  
 4-27-04, DCH  
 SET MAG/WASHER  
 8-17-04, MB  
 FD MAG/WASHER  
 REF 44  
 5-30-17  
 UNCOVERED  
 12-17-18, JFO

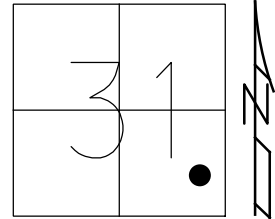




O.D.O.T. DISTRICT 2 SURVEY OFFICE (USE ONLY)

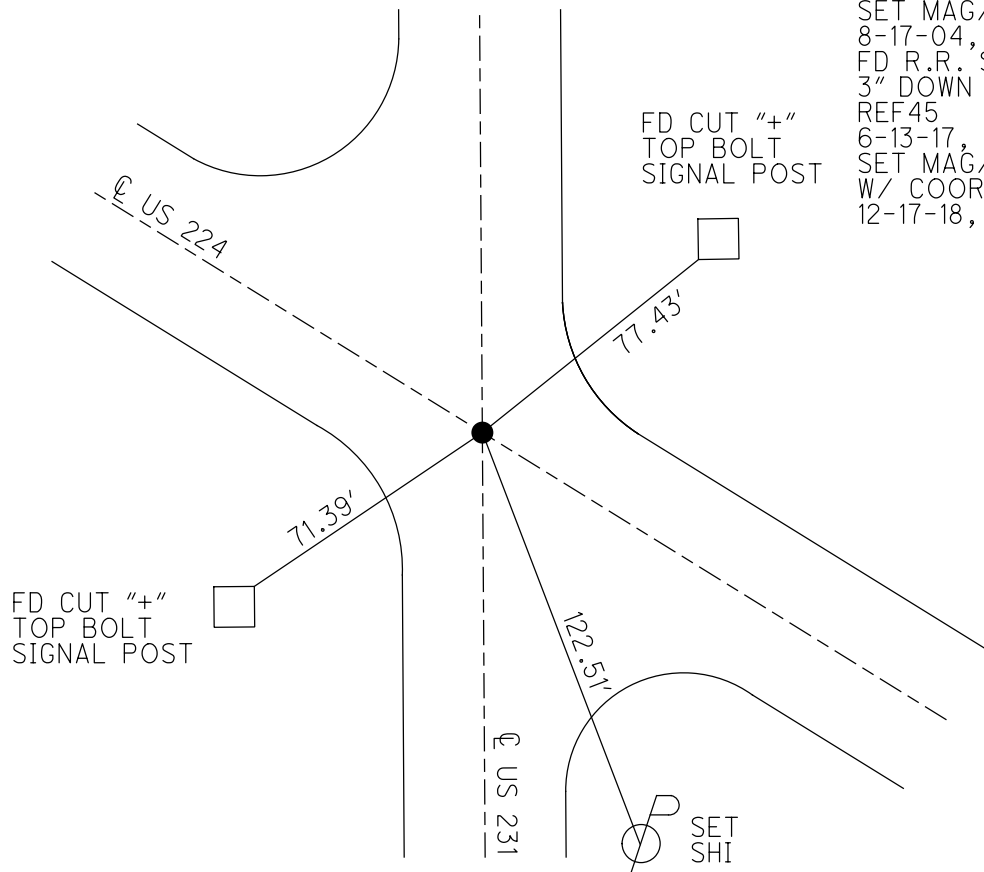
PERSONNEL \_\_\_\_\_ REFERENCE NO. 45 SHEET 10 OF 12  
 NOTES RHOADES DATE 6/13/17 ROUTE US 224  
 H.C. O'DONNELL WEATHER SUNNY COUNTY SENECA  
 R.C. POORE TEMP. 80° TOWNSHIP CLINTON  
 DWG BY MILLER PID 102819 SECTION 31  
 T 2 N R 15 E

TYPE MONUMENT R.R. SPIKE  
~~ON SURFACE~~ - BELOW 3"  
 OFFSET  $\text{C}$  PAVEMENT ON LT : RT  
- TO - EDGE PAVEMENT  
 STATION: 714+40



HORZ. DATUM: NAD83 (2011) GEOID: NAVD88 2012A  
 GRID: NORTHING: 517909.010 EASTING: 1782486.553

RECORD:  
 STA. 172+45.95  
 FD P.K./WASHER  
 4-27-04, DCH  
 SET MAG/WASHER  
 8-17-04, MB  
 FD R.R. SPIKE  
 3" DOWN  
 REF45  
 6-13-17, JFO  
 SET MAG/WASHER  
 W/ COORD.  
 12-17-18, JFO



O.D.O.T. DISTRICT 2 SURVEY OFFICE (USE ONLY)

PERSONNEL \_\_\_\_\_ REFERENCE NO. 46 SHEET 11 OF 2

NOTES RHOADES DATE 5/30/17 ROUTE US 224

H.C. O'DONNELL WEATHER SUNNY COUNTY SENECA

R.C. POORE TEMP. 65° TOWNSHIP CLINTON

DWG BY MILLER PID 102819 SECTION 32

T 2 N R 15 E

TYPE MONUMENT MAG/WASHER

ON SURFACE - ~~BELOW~~ ON \_\_\_\_\_

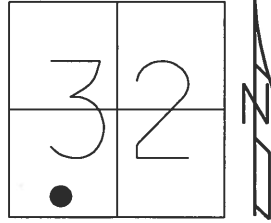
OFFSET CL PAVEMENT ON \_\_\_\_\_ LT : RT

12' TO RT EDGE PAVEMENT

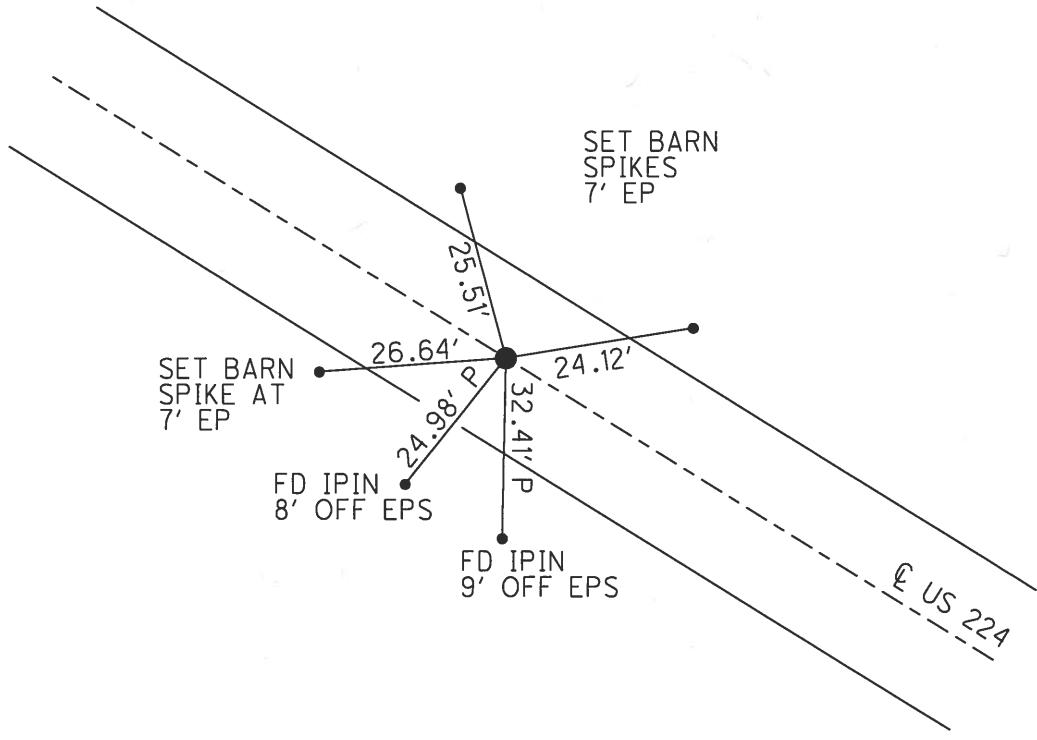
STATION: 743+39

HORZ.DATUM: NAD83 (2011) GEOID: 2012A

GRID: NORTHING: 516348.236 EASTING: 1784926.369



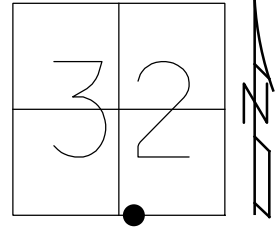
RECORD: P.C.  
STA. 201+41.35  
FD P.K./WASHER  
4-27-04, DCH  
SET MAG/WASHER  
8-18-04, MB  
FD MAG/WASHER  
REF 46  
5-30-17  
UNCOVERED  
12-17-18, JFO



O.D.O.T. DISTRICT 2 SURVEY OFFICE (USE ONLY)

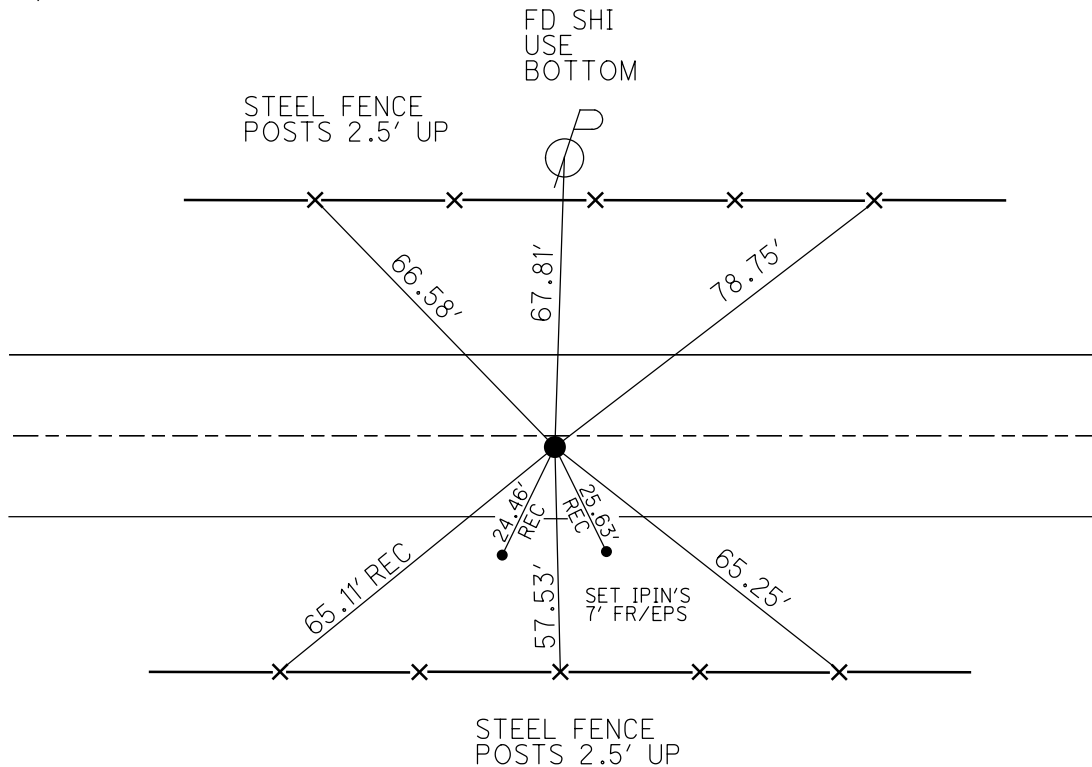
PERSONNEL \_\_\_\_\_ REFERENCE NO. 47 SHEET 12 OF 12  
 NOTES RHOADES DATE 5/30/17 ROUTE US 224  
 H.C. O'DONNELL WEATHER SUNNY COUNTY SENECA  
 R.C. POORE TEMP. 65° TOWNSHIP CLINTON  
 DWG BY MILLER PID 102819 SECTION 32  
 T 2 N R 15 E

TYPE MONUMENT MAG/WASHER  
 ON SURFACE - ~~BELOW~~ ON  
 OFFSET  $\odot$  PAVEMENT 0.5'  $\perp$  : RT  
11.2' TO RT EDGE PAVEMENT  
 STATION: 766+20



HORZ. DATUM: NAD83 (2011) GEOID: NAVD88 2012A  
 GRID: NORTHING: 515748.909 EASTING: 1787103.702

RECORD: P.T.  
 STA 224+34.68  
 FD PK/WASHER  
 4-28-04, DCH  
 SET MAG/WASHER  
 8-18-04, MB  
 FD MAG/WASHER  
 REF47  
 5-30-17, JFO  
 UNCOVERED  
 12-17-18, JFO



O.D.O.T. DISTRICT 2 SURVEY OFFICE (USE ONLY)

PERSONNEL

REFERENCE NO. 48

SHEET 1 OF 19

NOTES RHOADES

DATE 5/26/17

ROUTE SR 224

H.C. O'DONNELL

WEATHER CLOUDY

COUNTY SENECA

R.C. CARSON

TEMP. 63°

TOWNSHIP CLINTON

DWG BY MILLER PID 102819

SECTION 32

T 2 N R 15 E

TYPE MONUMENT MAG/WASHER

ON SURFACE - ~~BELOW~~ ON

OFFSET Q PAVEMENT ON LT : RT

- TO - EDGE PAVEMENT

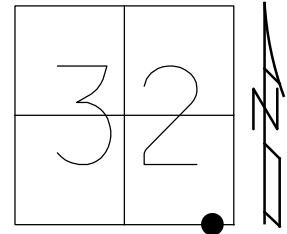
STATION: 778+27.2

HORIZ.DATUM: NAD83 (2011)

GEOID: (2012A)

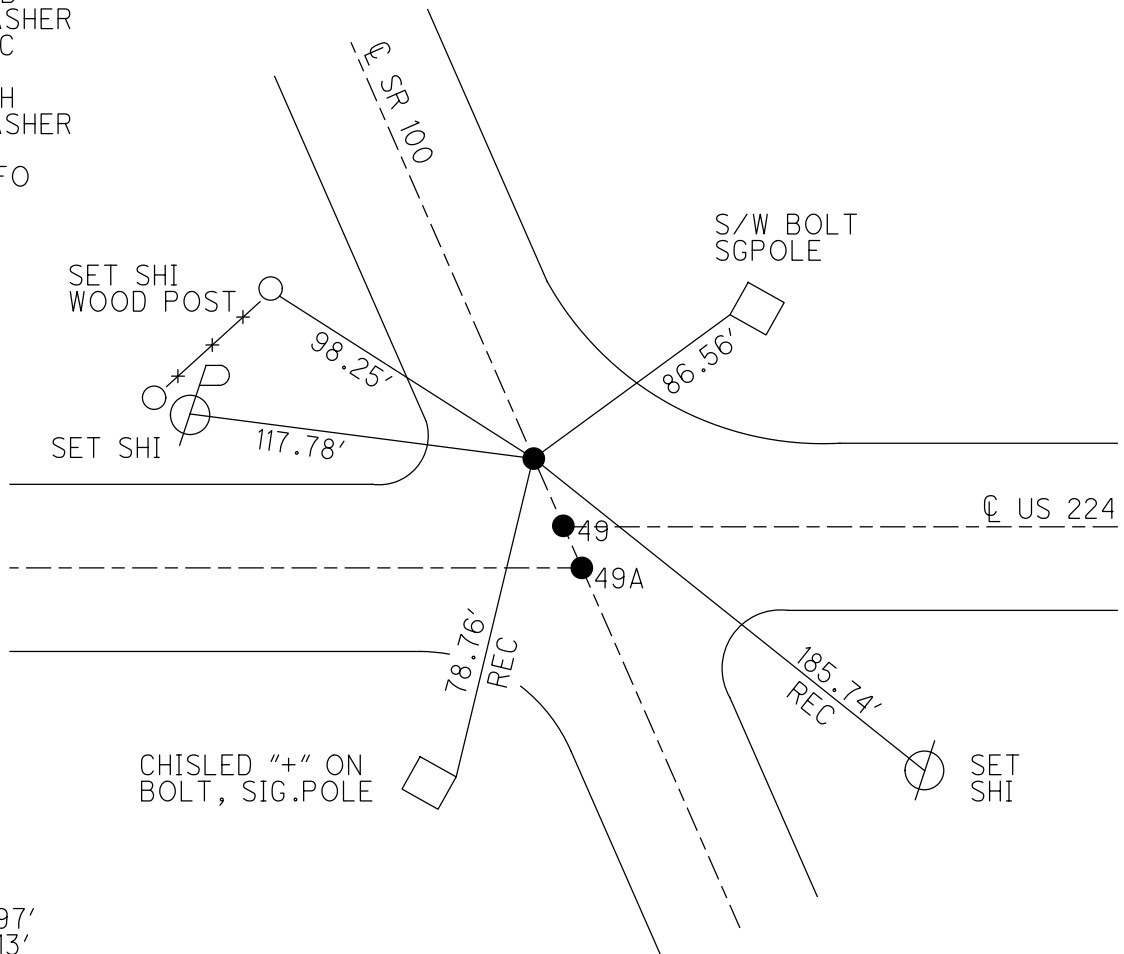
GRID: NORTHING: 515827.359

EASTING: 1788402.382



RECORD: TWP. LINE  
 FD R.R. SPIKE  
 OVER STONE  
 SET MAG/WASHER  
 8-18-04, MB  
 FD MAG/WASHER  
 1-15-13, SDC  
 REF48  
 1-16-13, DCH  
 FD MAG/WASHER  
 REF48  
 5-26-17, JFO

NOTE: REF 22 SR 100



DIST.  
 48-49= 32.97'  
 49-49A= 8.13'

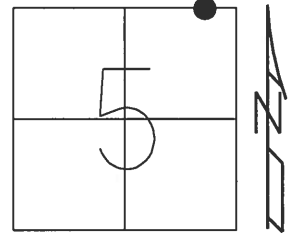
O.D.O.T. DISTRICT 2 SURVEY OFFICE (USE ONLY)

PERSONNEL \_\_\_\_\_ REFERENCE NO. 49 SHEET 2 OF 19

NOTES RHOADES DATE 5/26/17 ROUTE SR 224  
 H.C. O'DONNELL WEATHER CLOUDY COUNTY SENECA  
 R.C. CARSON TEMP. 63° TOWNSHIP EDEN

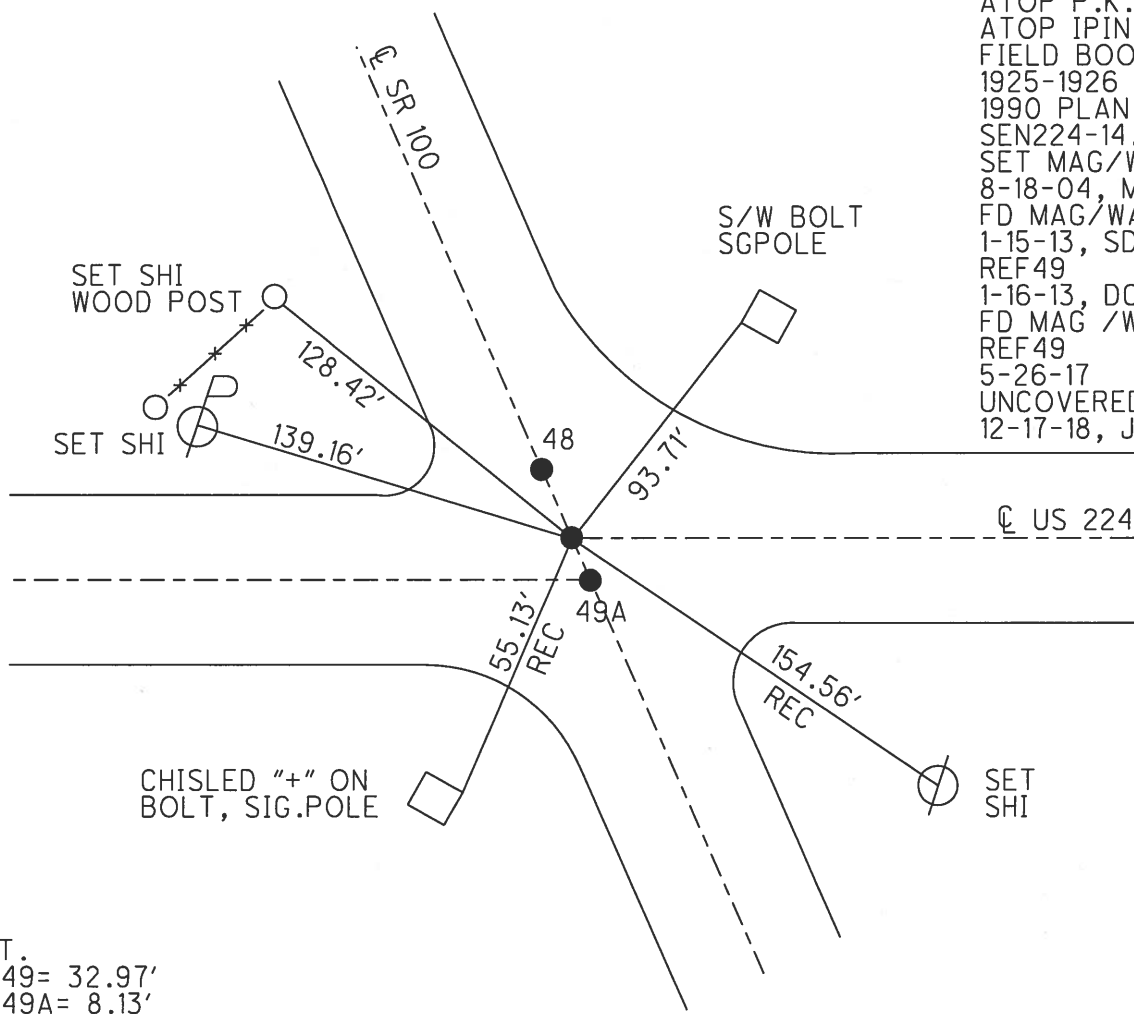
DWG BY MILLER PID 102819 SECTION 5  
 T 1 N R 15 E

TYPE MONUMENT MAG/WASHER  
 ON SURFACE - ~~BELOW~~ ON  
 OFFSET ☉ PAVEMENT ON LT : RT  
- TO - EDGE PAVEMENT  
 STATION: 778+27.2



HORZ.DATUM: NAD83 (2011) GEOID: (2012A)  
 GRID: NORTHING: 515797.842 EASTING: 1788416.820

RECORD: P.I.  
 ☉ 224 EAST  
 STA: 828+43.20  
 SET P.K./WASHER  
 ATOP P.K.NAIL  
 ATOP IPIN  
 FIELD BOOK #54  
 1925-1926  
 1990 PLAN  
 SEN224-14.73  
 SET MAG/WASHER  
 8-18-04, MB  
 FD MAG/WASHER  
 1-15-13, SDC  
 REF 49  
 1-16-13, DCH  
 FD MAG /WASHER  
 REF 49  
 5-26-17  
 UNCOVERED  
 12-17-18, JFO



DIST.  
 48-49= 32.97'  
 49-49A= 8.13'

O.D.O.T. DISTRICT 2 SURVEY OFFICE (USE ONLY)

PERSONNEL

REFERENCE NO. 49 A

SHEET 3 OF 19

NOTES RHOADES DATE 5/26/17  
 H.C. O'DONNELL WEATHER CLOUDY  
 R.C. CARSON TEMP. 63°

ROUTE SR 224  
 COUNTY SENECA  
 TOWNSHIP EDEN  
 SECTION 5

DWG BY MILLER PID 102819

T 1 N R 15 E

TYPE MONUMENT P.K.SHANK

ON SURFACE - ~~BELOW~~ ON

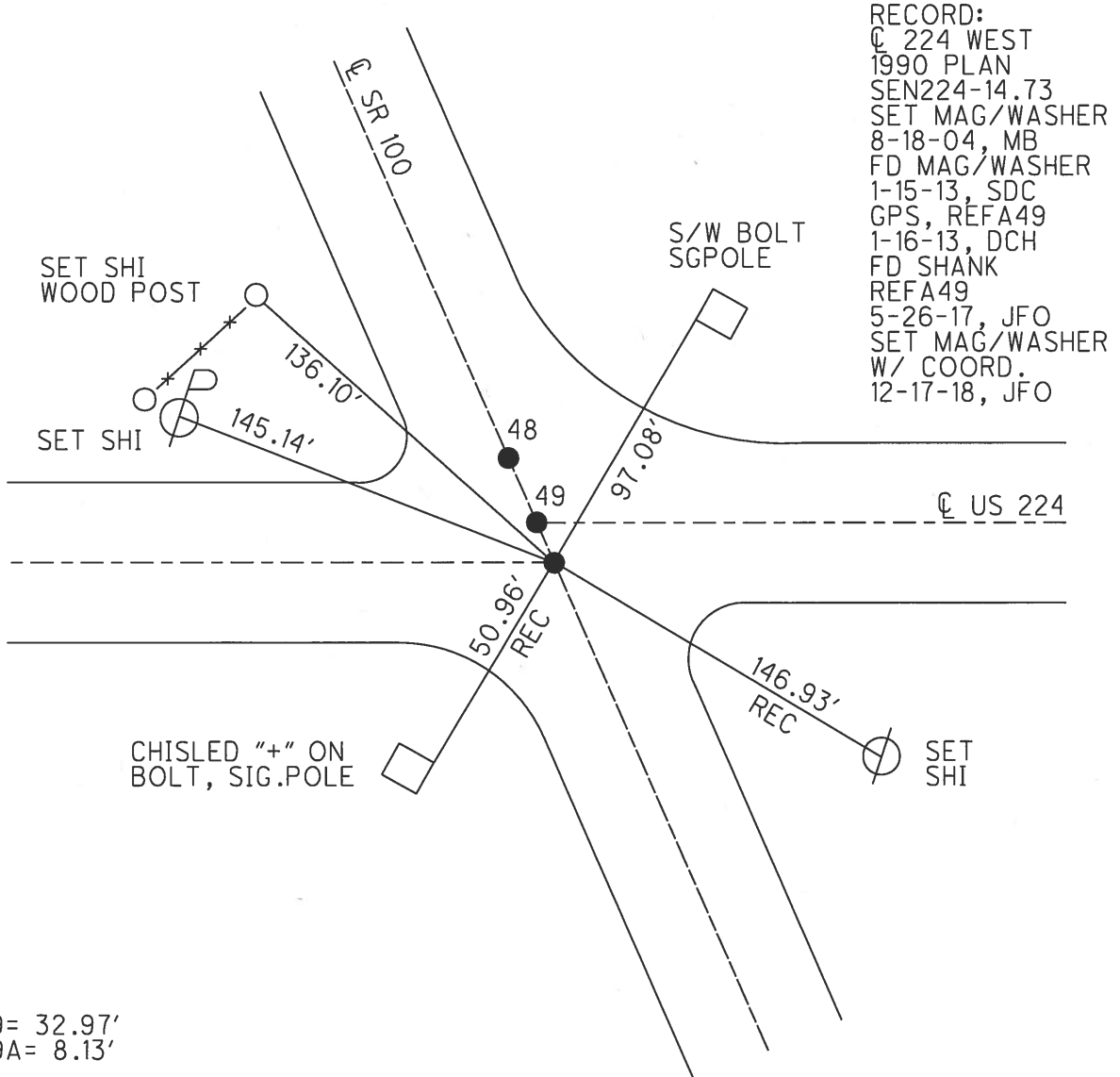
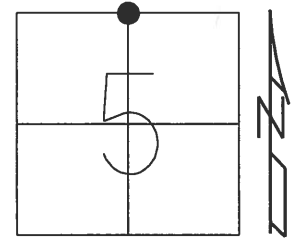
OFFSET  $\odot$  PAVEMENT ON LT : RT

- TO - EDGE PAVEMENT

STATION: 778+27.2

HORZ.DATUM: NAD83 (2011) GEOID: (2012A)

GRID: NORTHING: 515790.540 EASTING: 1788420.473



RECORD:  
 C 224 WEST  
 1990 PLAN  
 SEN224-14.73  
 SET MAG/WASHER  
 8-18-04, MB  
 FD MAG/WASHER  
 1-15-13, SDC  
 GPS, REFA49  
 1-16-13, DCH  
 FD SHANK  
 REFA49  
 5-26-17, JFO  
 SET MAG/WASHER  
 W/ COORD.  
 12-17-18, JFO

DIST.  
 48-49= 32.97'  
 49-49A= 8.13'

O.D.O.T. DISTRICT 2 SURVEY OFFICE (USE ONLY)

PERSONNEL

REFERENCE NO. 50

SHEET 4 OF 19

NOTES RHOADES

DATE 5/26/17

ROUTE SR 224

H.C. O'DONNELL

WEATHER CLOUDY

COUNTY SENECA

R.C. CARSON

TEMP. 63°

TOWNSHIP EDEN

SECTION 4

DWG BY MILLER

PID 102819

T 1 N R 15 E

TYPE MONUMENT PK NAIL

~~ON SURFACE~~ - BELOW 2"

OFFSET ℄ PAVEMENT ON LT : RT

11.9' TO RT EDGE PAVEMENT

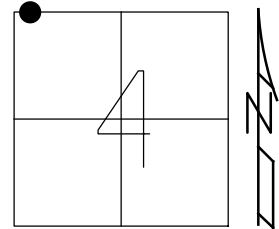
STATION: 785+25.99

HORZ. DATUM: NAD83 (2011)

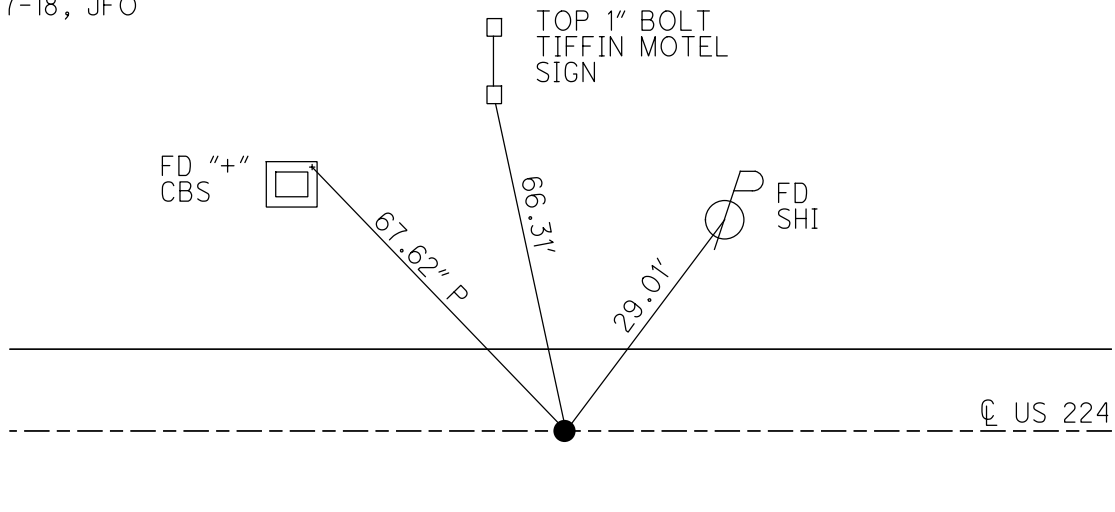
GEOID: NAVD88 (2012A)

GRID: NORTHING: 515803.919

EASTING: 1789115.556



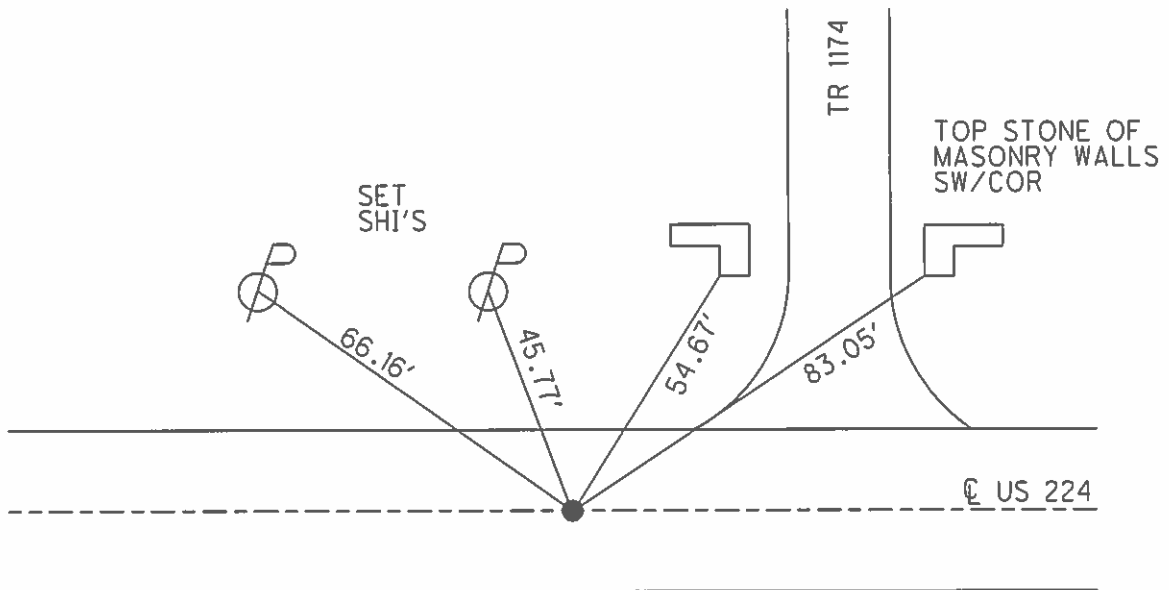
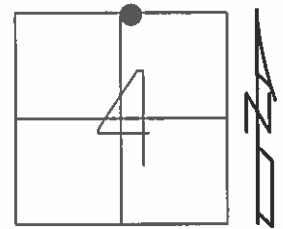
RECORD: P.I.  
 SET P.K./WASHER  
 ATOP BOAT SPIKE  
 FD P.K./WASHER  
 5-2-94, CHANEY  
 FD P.K./WASHER  
 REF50  
 1-16-13, DCH  
 FD P.K./NAIL  
 5-26-17, JFO  
 SET MAG/WASHER  
 W/ COORD.  
 12-17-18, JFO



O.D.O.T. DISTRICT 2 SURVEY OFFICE (USE ONLY)

PERSONNEL \_\_\_\_\_ REFERENCE NO. 51 SHEET 5 OF 19  
 NOTES NUHFER DATE 9/5/14 ROUTE SR 224  
 H.C. LEU WEATHER SUNNY COUNTY SENECA  
 R.C. RHOADES TEMP. 70° TOWNSHIP EDEN  
 \_\_\_\_\_ SECTION 4  
 \_\_\_\_\_ T 1 N R 15 E

TYPE MONUMENT P.K./WASHER  
~~ON SURFACE~~ - BELOW 1"  
 LEFT - ☉ PAV'T - RIGHT ON  
10.2' TO RT EDGE PAVEMENT  
 S.L.M. 811+69.56  
 Grid: Northing: 515792.621 Easting: 1791759.117



RECORD: P.I.  
 SET P.K./WASHER  
 ATOP BOAT SPIKE  
 ATOP R.R.SPIKE

FD P.K./WASHER  
 5/2/94  
 SET P.K./WASHER  
 9/28/94, MRC  
 FD P.K./WASHER  
 GPS, REF51  
 1/16/13, DCH

SET MAG/WASHER  
 12/15/14  
 GPS, NEWREF51  
 7/13/15, JFO



O.D.O.T. DISTRICT 2 SURVEY OFFICE (USE ONLY)

PERSONNEL \_\_\_\_\_ REFERENCE NO. 51 A SHEET 6 OF 19  
 NOTES HOMAN DATE 9/9/14 ROUTE SR 224  
 H.C. LEU WEATHER SUNNY COUNTY SENECA  
 R.C. WESTFALL TEMP. 70° TOWNSHIP EDEN  
 \_\_\_\_\_ SECTION 4  
 \_\_\_\_\_ T 1 N R 15 E

TYPE MONUMENT 5/8" IPIN

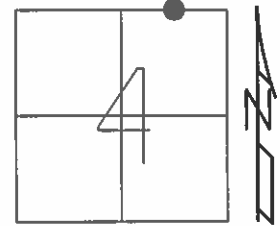
ON SURFACE - ~~BELOW~~ ON

~~LEFT~~ - CL PAV'T - RIGHT 18.6'

6.4' RT TO RT EDGE PAVEMENT

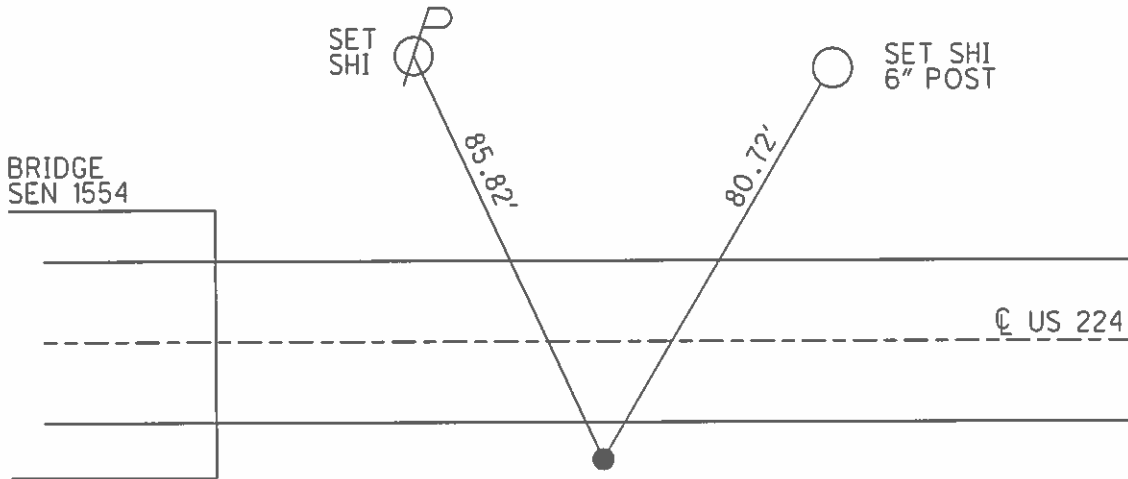
S.L.M. 822+70.95

Grid: Northing: 515779.605 Easting: 1792860.395



RECORD: P.I.  
 SET 5/8" IPIN  
 8/16/99, MB

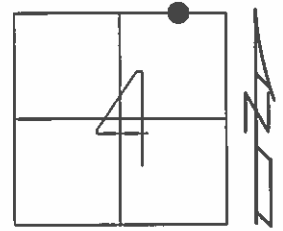
FD 5/8" IPIN  
 1/15/13, SDC  
 GPS, REFA51  
 1/16/13, DCH



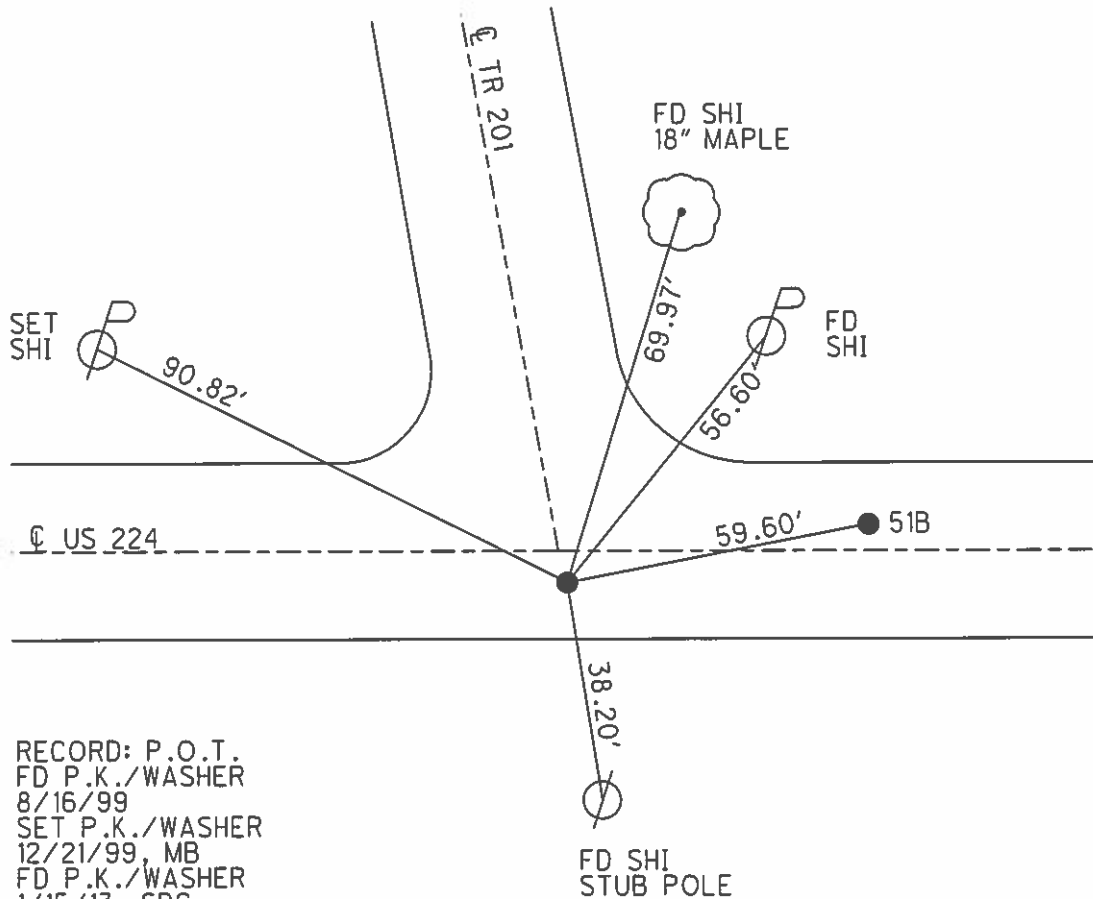
O.D.O.T. DISTRICT 2 SURVEY OFFICE (USE ONLY)

PERSONNEL \_\_\_\_\_ REFERENCE NO. 51 AA SHEET 7 OF 19  
 NOTES HOMAN DATE 9/9/14 ROUTE SR 224  
 H.C. LEU WEATHER SUNNY COUNTY SENECA  
 R.C. WESTFALL TEMP. 75° TOWNSHIP EDEN  
 \_\_\_\_\_ SECTION 4  
 \_\_\_\_\_ T 1 N R 15 E

TYPE MONUMENT P.K./WASHER  
 ON SURFACE - ~~BELOW~~ ON \_\_\_\_\_  
~~LEFT~~ - ☉ PAV'T - RIGHT 4.0'  
 - TO - EDGE PAVEMENT  
 S.L.M. 824+12.80



Grid: Northing: 515797.893 Easting: 1793001.107

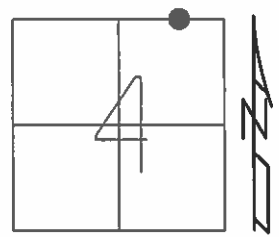


RECORD: P.O.T.  
 FD P.K./WASHER  
 8/16/99  
 SET P.K./WASHER  
 12/21/99, MB  
 FD P.K./WASHER  
 1/15/13, SDC  
 GPS, REFAA51  
 1/16/13, DCH  
 SET MAG/WASHER  
 GPS, NEWREFAA51  
 7/13/15, JFO

**O.D.O.T. DISTRICT 2 SURVEY OFFICE (USE ONLY)**

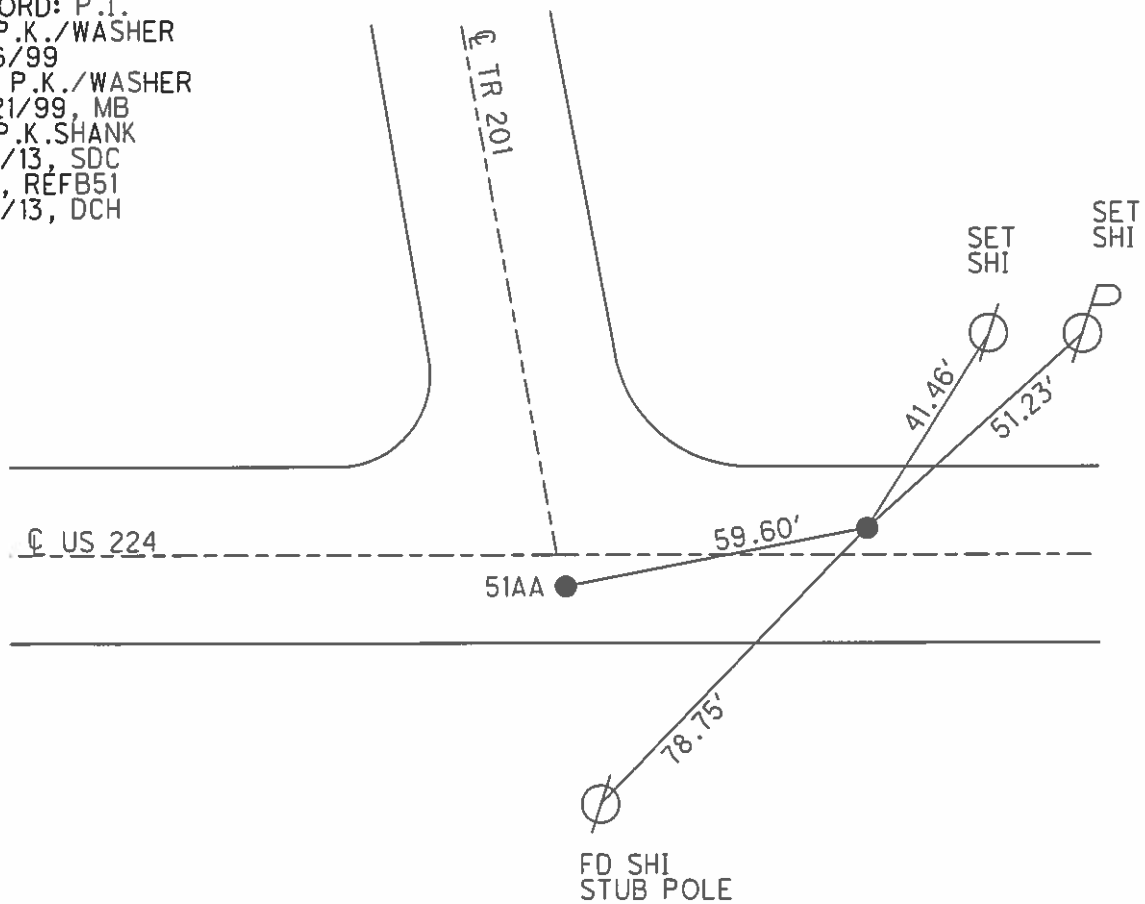
PERSONNEL \_\_\_\_\_ REFERENCE NO. 51 B SHEET 8 OF 19  
 NOTES BARNHEISEL DATE 8/16/99 ROUTE SR 224  
 H.C. CANTERBURY WEATHER SUNNY COUNTY SENECA  
 R.C. ROUSOS TEMP. 85° TOWNSHIP EDEN  
 \_\_\_\_\_ SECTION 4  
 \_\_\_\_\_ T 1 N R 15 E

TYPE MONUMENT P.K./WASHER  
 ON SURFACE - ~~BELOW~~ ON \_\_\_\_\_  
 LEFT - ☉ PAV'T - ~~RIGHT~~ 3.9'  
 - TO - EDGE PAVEMENT  
 S.L.M. 824+72.34



Grid: Northing: 515805.809 Easting: 1793060.035

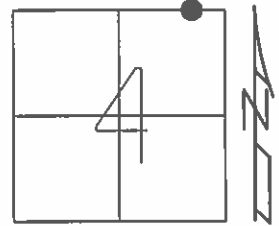
RECORD: P.I.  
 FD P.K./WASHER  
 8/16/99  
 SET P.K./WASHER  
 12/21/99, MB  
 FD P.K. SHANK  
 1/15/13, SDC  
 GPS, REFB51  
 1/16/13, DCH



O.D.O.T. DISTRICT 2 SURVEY OFFICE (USE ONLY)

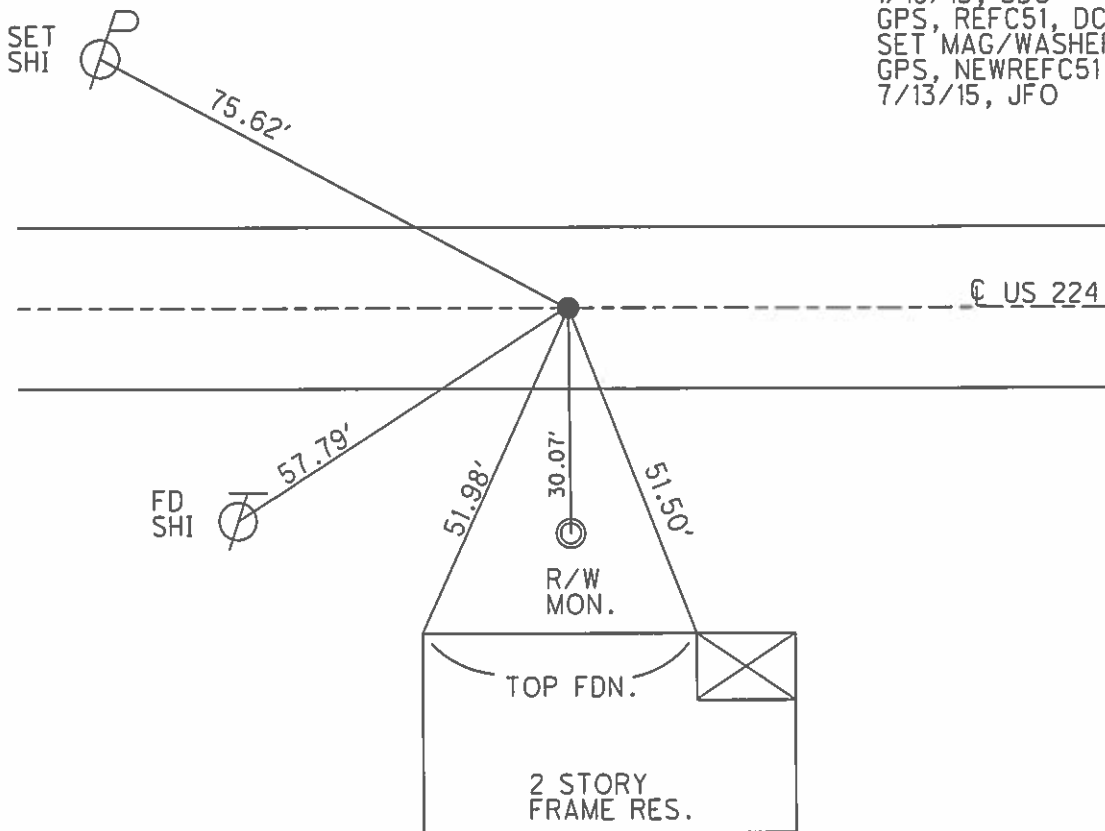
PERSONNEL \_\_\_\_\_ REFERENCE NO. 51 C SHEET 9 OF 19  
 NOTES NUHFER DATE 9/5/14 ROUTE SR 224  
 H.C. LEU WEATHER SUNNY COUNTY SENECA  
 R.C. RHOADES TEMP. 72° TOWNSHIP EDEN  
 \_\_\_\_\_ SECTION 4  
 \_\_\_\_\_ T 1 N R 15 E

TYPE MONUMENT P.K./WASHER  
 ON SURFACE - ~~BELOW~~ ON \_\_\_\_\_  
 LEFT - ☉ PAV'T - RIGHT ON \_\_\_\_\_  
10.3' TO RT EDGE PAVEMENT  
 S.L.M. 828+70.59



Grid: Northing: 515800.353 Easting: 1793458.371

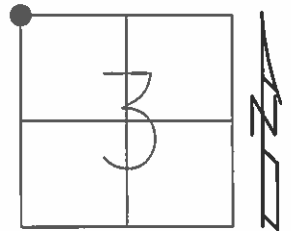
RECORD: P.O.T.  
 STA: 878+80  
 FD P.K./WASHER  
 5/2/94  
 SET P.K./WASHER  
 ATOP P.K./WASHER  
 9/28/94, MRC  
 FD P.K./WASHER  
 1/15/13, SDC  
 GPS, REFC51, DCH  
 SET MAG/WASHER  
 GPS, NEWREFC51  
 7/13/15, JFO



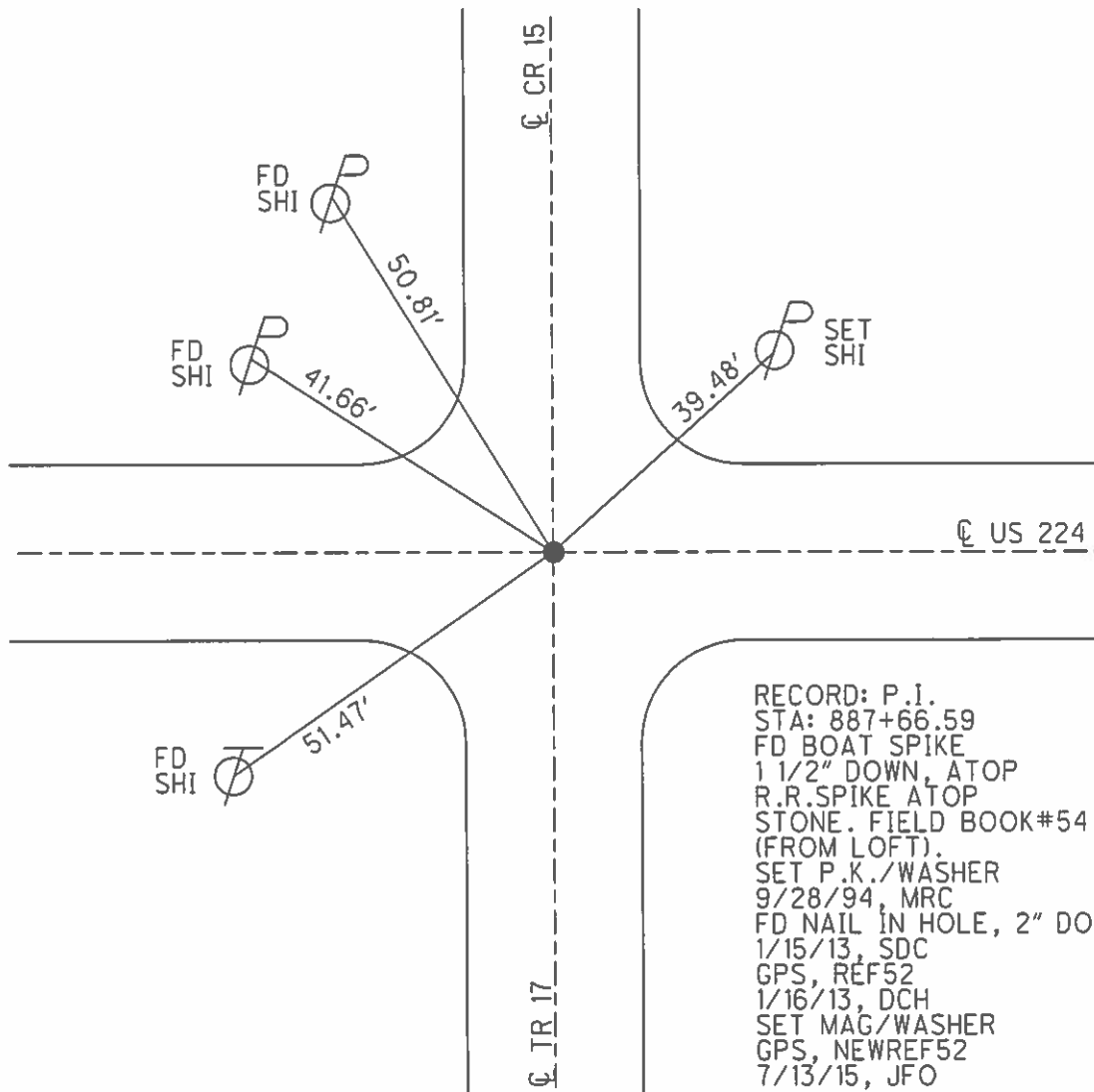
O.D.O.T. DISTRICT 2 SURVEY OFFICE (USE ONLY)

PERSONNEL \_\_\_\_\_ REFERENCE NO. 52 SHEET 10 OF 19  
 NOTES NUHFER DATE 9/5/14 ROUTE SR 224  
 H.C. LEU WEATHER SUNNY COUNTY SENECA  
 R.C. RHOADES TEMP. 72° TOWNSHIP EDEN  
 \_\_\_\_\_ SECTION 3  
 \_\_\_\_\_ T 1 N R 15 E

TYPE MONUMENT P.K. SHANK  
~~ON SURFACE~~ - BELOW 2"  
 LEFT - ☉ PAV'T - RIGHT ON  
- TO - EDGE PAVEMENT  
 S.L.M. 837+51.25



Grid: Northing: 515788.499 Easting: 1794338.898



O.D.O.T. DISTRICT 2 SURVEY OFFICE (USE ONLY)

PERSONNEL \_\_\_\_\_ REFERENCE NO. 53 SHEET 11 OF 19  
 NOTES HOMAN DATE 9/8/14 ROUTE SR 224  
 H.C. LEU WEATHER FAIR COUNTY SENECA  
 R.C. HOMAN TEMP. 56° TOWNSHIP EDEN  
 \_\_\_\_\_ SECTION 3  
 \_\_\_\_\_ T 1 N R 15 E

TYPE MONUMENT P.K./WASHER

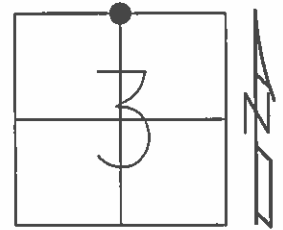
~~ON SURFACE~~ - BELOW 1"

LEFT - ☉ PAV'T - RIGHT ON

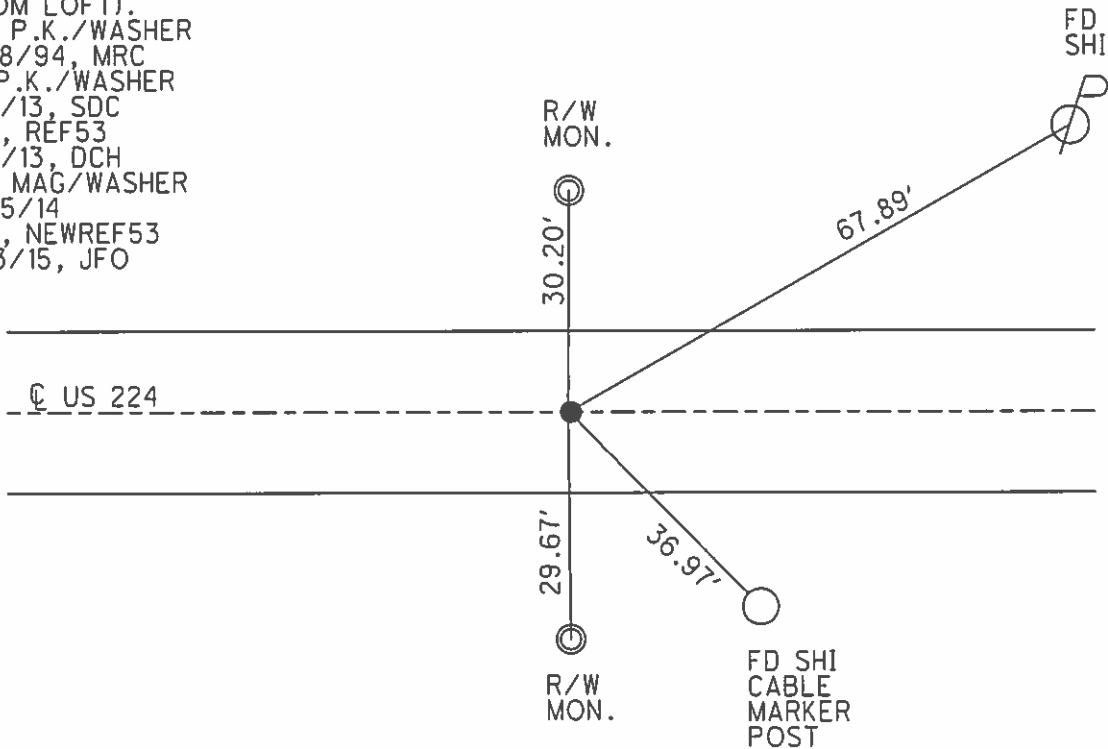
9.3' TO RT EDGE PAVEMENT

S.L.M. 864+43.33

Grid: Northing: 515763.316 Easting: 1797030.830



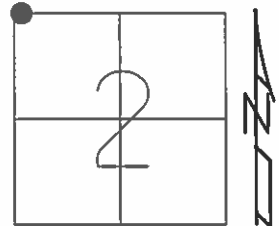
RECORD: P.I.  
 STA: 914+58.61  
 BOAT SPIKE ATOP  
 R.R.SPIKE  
 FIELD BOOK#54.  
 (FROM LOFT).  
 SET P.K./WASHER  
 9/28/94, MRC  
 FD P.K./WASHER  
 1/15/13, SDC  
 GPS, REF53  
 1/16/13, DCH  
 SET MAG/WASHER  
 12/15/14  
 GPS, NEWREF53  
 7/13/15, JFO



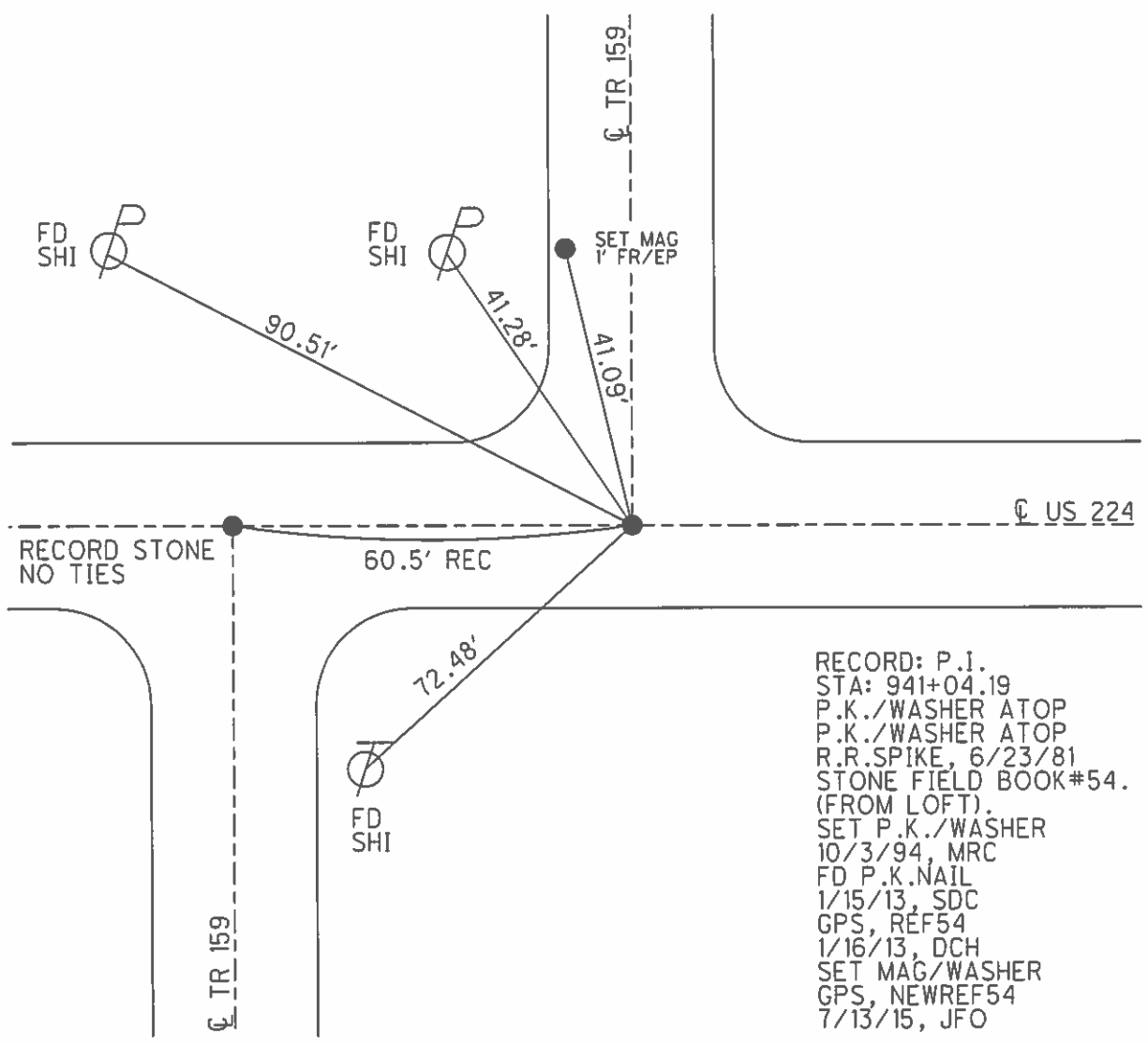
**O.D.O.T. DISTRICT 2 SURVEY OFFICE (USE ONLY)**

PERSONNEL \_\_\_\_\_ REFERENCE NO. 54 SHEET 12 OF 19  
 NOTES HOMAN DATE 9/8/14 ROUTE SR 224  
 H.C. LEU WEATHER FAIR COUNTY SENECA  
 R.C. HOMAN TEMP. 60° TOWNSHIP EDEN  
 SECTION 2  
 T 1 N R 15 E

TYPE MONUMENT P.K./WASHER  
 ON SURFACE - ~~BELOW~~ 2"  
~~LEFT~~ - Q PAV'T - RIGHT 1.0'  
8.5' TO RT EDGE PAVEMENT  
 S.L.M. 890+89.35



Grid: Northing: 515730.287 Easting: 1799676.622



RECORD: P.I.  
 STA: 941+04.19  
 P.K./WASHER ATOP  
 P.K./WASHER ATOP  
 R.R.SPIKE, 6/23/81  
 STONE FIELD BOOK#54.  
 (FROM LOFT).  
 SET P.K./WASHER  
 10/3/94, MRC  
 FD P.K.NAIL  
 1/15/13, SDC  
 GPS, REF54  
 1/16/13, DCH  
 SET MAG/WASHER  
 GPS, NEWREF54  
 7/13/15, JFO

O.D.O.T. DISTRICT 2 SURVEY OFFICE (USE ONLY)

PERSONNEL \_\_\_\_\_ REFERENCE NO. 55 SHEET 13 OF 19  
 NOTES HOMAN DATE 9/8/14 ROUTE SR 224  
 H.C. LEU WEATHER FAIR COUNTY SENECA  
 R.C. HOMAN TEMP. 65° TOWNSHIP EDEN  
 \_\_\_\_\_ SECTION 2  
 \_\_\_\_\_ T 1 N R 15 E

TYPE MONUMENT P.K./WASHER

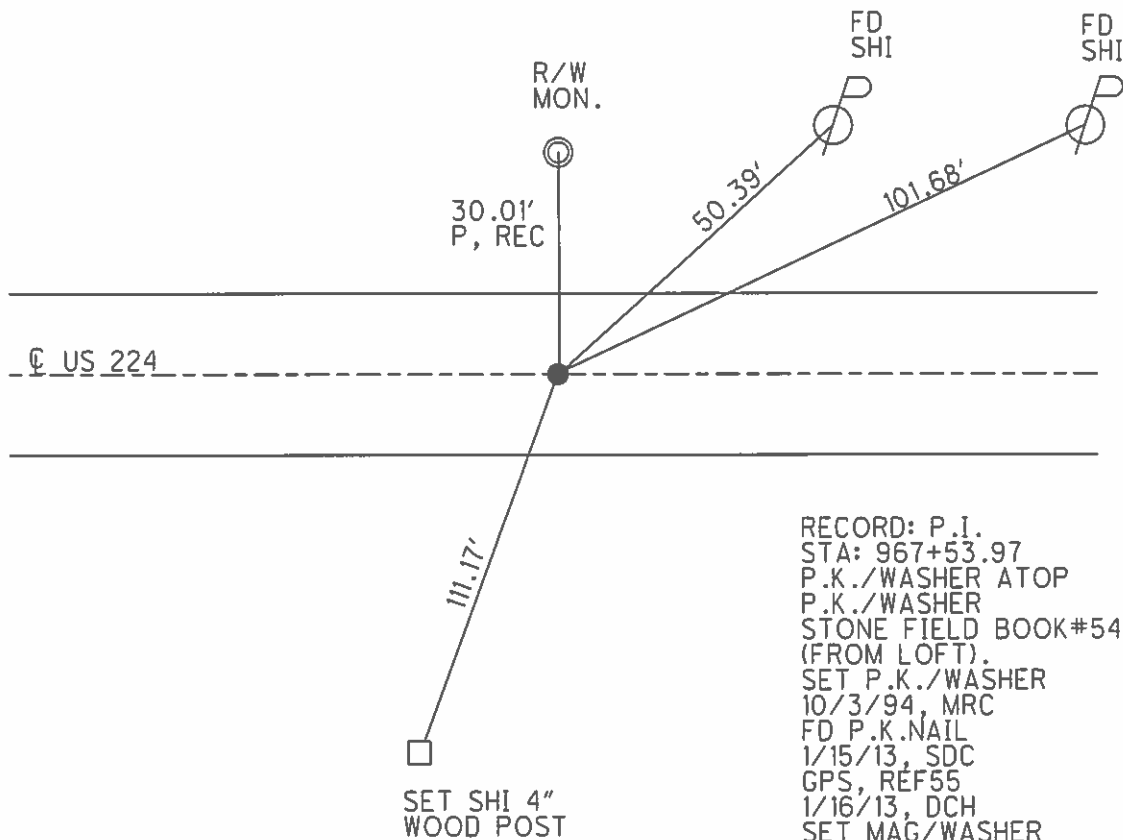
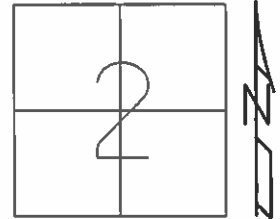
~~ON SURFACE~~ - BELOW 2"

LEFT - ☉ PAV'T - ~~RIGHT~~ 0.5'

10.0' TO LT EDGE PAVEMENT

S.L.M. 917+38.98

Grid: Northing: 515720.224 Easting: 1802326.276



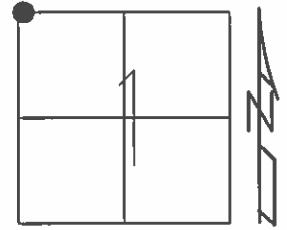
RECORD: P.I.  
 STA: 967+53.97  
 P.K./WASHER ATOP  
 P.K./WASHER  
 STONE FIELD BOOK#54.  
 (FROM LOFT).  
 SET P.K./WASHER  
 10/3/94, MRC  
 FD P.K.NAIL  
 1/15/13, SDC  
 GPS, REF55  
 1/16/13, DCH  
 SET MAG/WASHER  
 GPS, NEWREF55  
 7/13/15, JFO



O.D.O.T. DISTRICT 2 SURVEY OFFICE (USE ONLY)

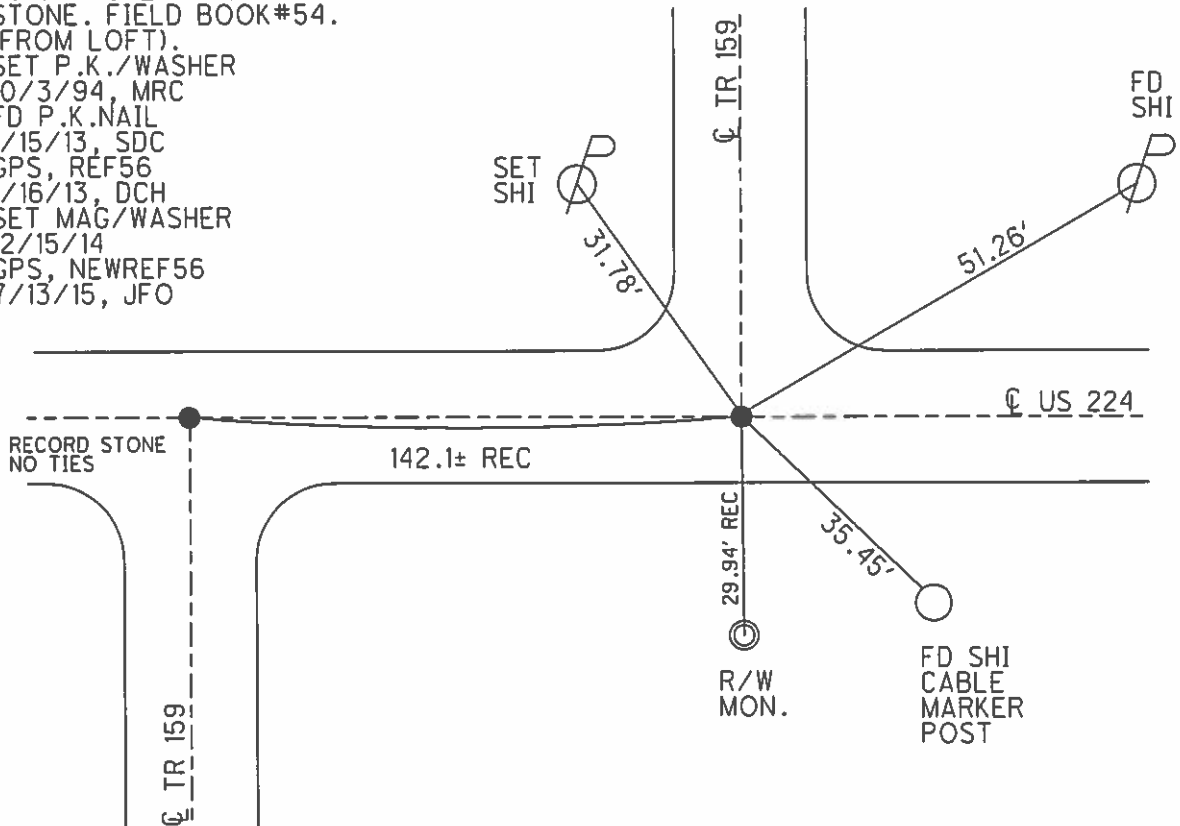
PERSONNEL \_\_\_\_\_ REFERENCE NO. 56 SHEET 14 OF 19  
 NOTES HOMAN DATE 9/8/14 ROUTE SR 224  
 H.C. LEU WEATHER FAIR COUNTY SENECA  
 R.C. HOMAN TEMP. 70° TOWNSHIP EDEN  
 \_\_\_\_\_ SECTION 1  
 \_\_\_\_\_ T 1 N R 15 E

TYPE MONUMENT P.K.NAIL  
 ON SURFACE - ~~BELOW~~ ON \_\_\_\_\_  
~~LEFT~~ - CL PAV'T - RIGHT 1.0'  
8.5' TO RT EDGE PAVEMENT  
 S.L.M. 944+20.70



Grid: Northing: 515709.892 Easting: 1805007.981

RECORD: P.I.  
 STA: 994+35.54  
 $\Delta = 0^\circ 11' \text{ LT}$   
 P.K./WASHER ATOP  
 P.K./WASHER ATOP  
 STONE. FIELD BOOK#54.  
 (FROM LEFT).  
 SET P.K./WASHER  
 10/3/94, MRC  
 FD P.K.NAIL  
 1/15/13, SDC  
 GPS, REF56  
 1/16/13, DCH  
 SET MAG/WASHER  
 12/15/14  
 GPS, NEWREF56  
 7/13/15, JFO



O.D.O.T. DISTRICT 2 SURVEY OFFICE (USE ONLY)

PERSONNEL	REFERENCE NO.	<u>57</u>	SHEET	<u>15</u>	OF	<u>19</u>
NOTES	HOMAN	DATE	<u>9/9/14</u>	ROUTE	<u>SR 224</u>	
H.C.	<u>LEU</u>	WEATHER	<u>SUNNY</u>	COUNTY	<u>SENECA</u>	
R.C.	<u>HOMAN</u>	TEMP.	<u>75°</u>	TOWNSHIP	<u>EDEN</u>	
				SECTION	<u>1</u>	
				T	<u>1</u>	R
					<u>15</u>	<u>E</u>

TYPE MONUMENT P.K./WASHER

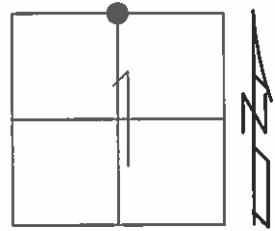
ON SURFACE - ~~BELOW~~ ON

LEFT - ☉ PAV'T - ~~RIGHT~~ 0.5'

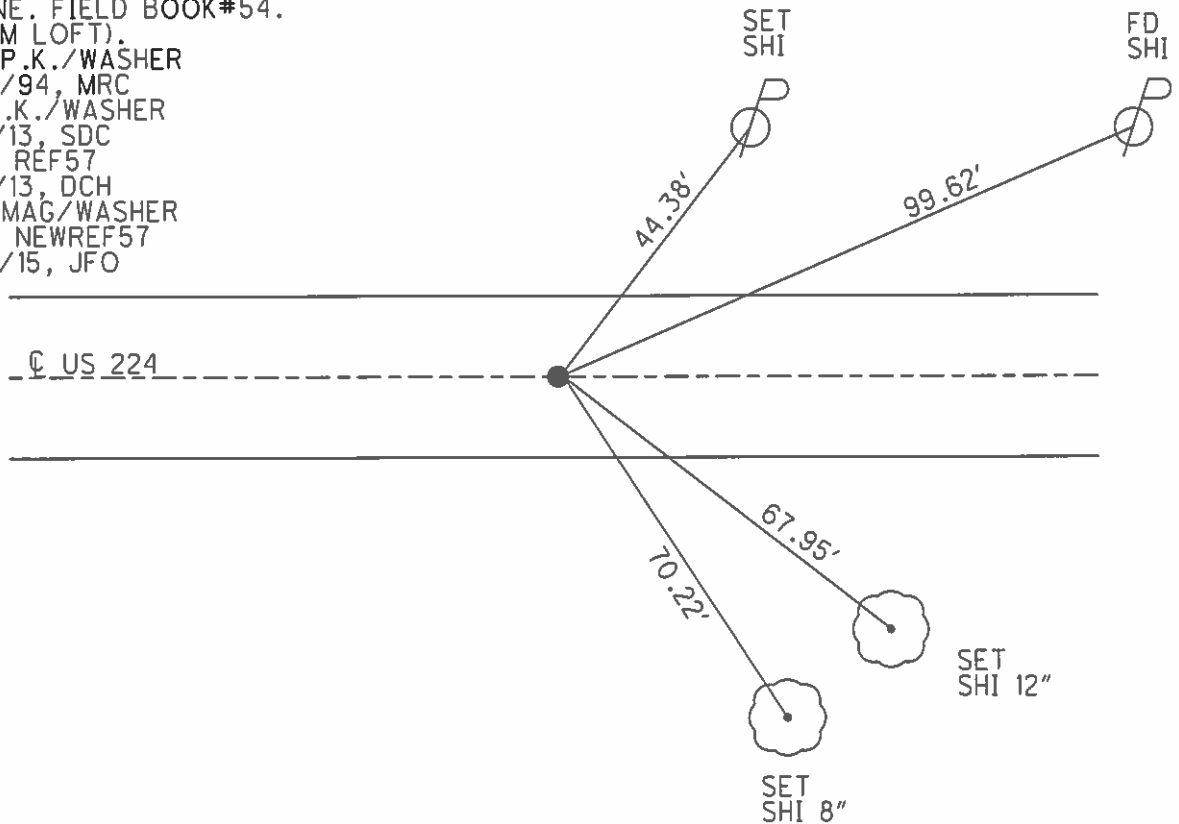
9.5' TO LT EDGE PAVEMENT

S.L.M. 970+69.07

Grid: Northing: 515709.701 Easting: 1807656.406



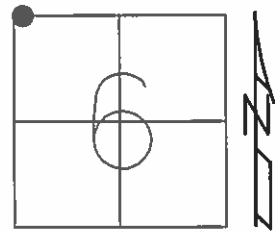
RECORD: P.I.  
 STA: 1020+83.66  
 $\Delta = 0^\circ 12' \text{ LT- REC.}$   
 P.K./WASHER ATOP  
 BOAT SPIKE ATOP  
 R.R.SPIKE ATOP  
 STONE. FIELD BOOK#54.  
 (FROM LOFT).  
 SET P.K./WASHER  
 10/3/94, MRC  
 FD P.K./WASHER  
 1/15/13, SDC  
 GPS, REF57  
 1/16/13, DCH  
 SET MAG/WASHER  
 GPS, NEWREF57  
 7/13/15, JFO



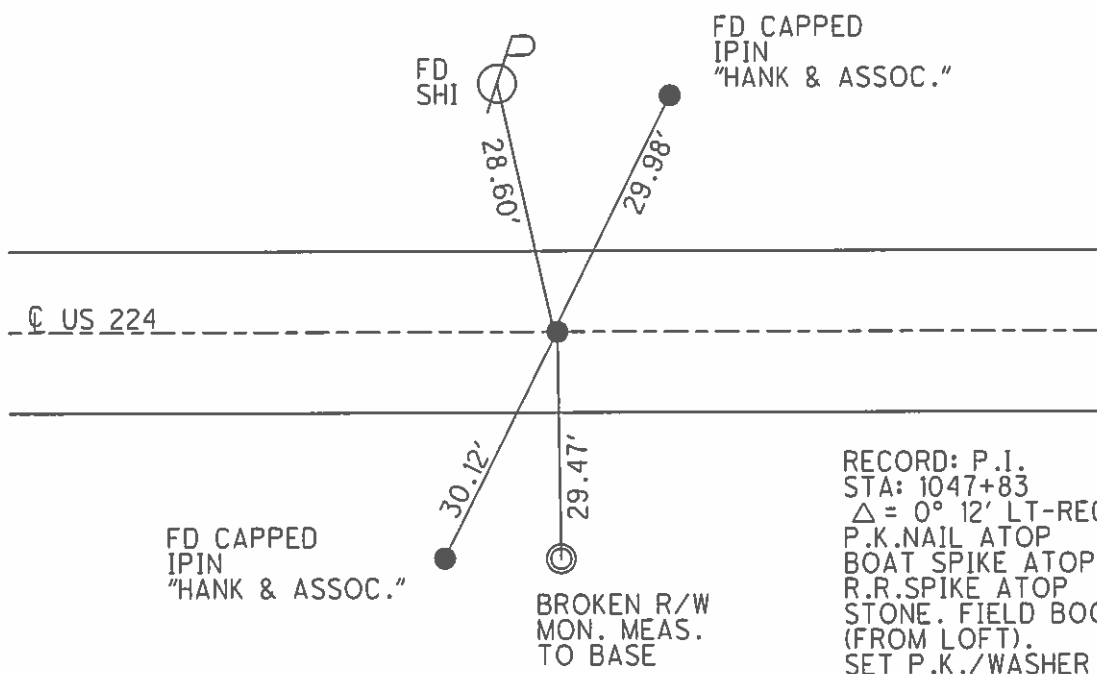
O.D.O.T. DISTRICT 2 SURVEY OFFICE (USE ONLY)

PERSONNEL	REFERENCE NO.	58	SHEET	16	OF	19
NOTES	HOMAN	DATE	9/9/14	ROUTE	SR 224	
H.C.	LEU	WEATHER	SUNNY	COUNTY	SENECA	
R.C.	HOMAN	TEMP.	80°	TOWNSHIP	BLOOM	
				SECTION	6	
				T	1	N
				R	16	E

TYPE MONUMENT MAG NAIL  
 ON SURFACE - ~~BELOW~~ ON  
 LEFT - ☉ PAV'T - ~~RIGHT~~ 1.0'  
9.0' TO LT EDGE PAVEMENT  
 S.L.M. 997+68.14



Grid: Northing: 515718.074 Easting: 1810355.189



FD CAPPED  
IPIN  
"HANK & ASSOC."

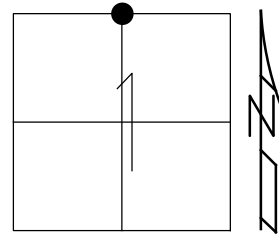
FD CAPPED  
IPIN  
"HANK & ASSOC."

RECORD: P.I.  
 STA: 1047+83  
 $\Delta = 0^\circ 12' \text{ LT-REC.}$   
 P.K.NAIL ATOP  
 BOAT SPIKE ATOP  
 R.R.SPIKE ATOP  
 STONE. FIELD BOOK#54.  
 (FROM LOFT).  
 SET P.K./WASHER  
 10/3/94, MRC  
 FD P.K./WASHER  
 9/7/11, RJL  
 1/15/13, SDC  
 GPS, REF58  
 1/16/13, DCH  
 SET MAG/WASHER  
 GPS, NEWREF58  
 7/13/15, JFO

O.D.O.T. DISTRICT 2 SURVEY OFFICE (USE ONLY)

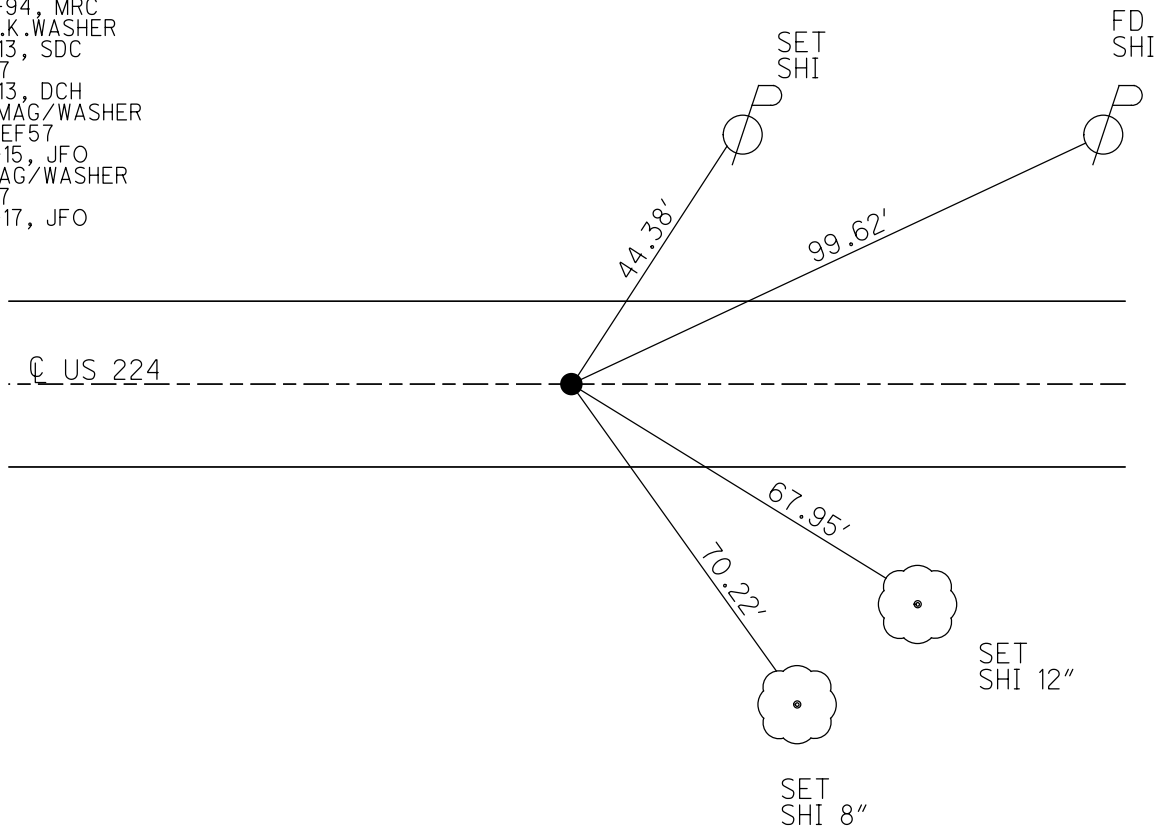
PERSONNEL \_\_\_\_\_ REFERENCE NO. 57 SHEET 15 OF 19  
 NOTES HOMAN DATE 9/9/14 ROUTE SR 224  
 H.C. LEU WEATHER SUNNY COUNTY SENECA  
 R.C. HOMAN TEMP. 75° TOWNSHIP EDEN  
 DWG BY TRENKA PID 94957 SECTION 1  
 T 1 N R 15 E

TYPE MONUMENT P.K.WASHER  
 ON SURFACE - ~~BELOW~~ ON  
 OFFSET  $\varnothing$  PAVEMENT 0.5' LT : ~~RT~~  
9.5' TO LT EDGE PAVEMENT  
 STATION: 970+69.07



HORIZ.DATUM: NAD 2011 GEOID: NAVD 2012A  
 GRID: NORTHING: 515718.0702 EASTING: 1810355.1980

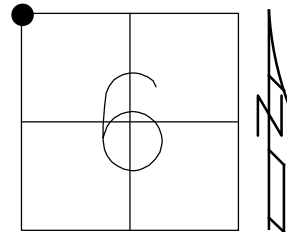
RECORD:  
 P.I. STA: 1020+83.66  
 $\Delta=0^{\circ}12'$  LT-REC.  
 P.K.WASHER ATOP  
 BOAT SPIKE ATOP  
 R.R.SPIKE ATOP  
 SONE. FIELD BOOK#54.  
 (FROM LOFT).  
 SET P.K.WASHER  
 10-3-94, MRC  
 FD P.K.WASHER  
 1-15-13, SDC  
 REF57  
 1-16-13, DCH  
 SET MAG/WASHER  
 NEWREF57  
 7-13-15, JFO  
 FD MAG/WASHER  
 REF57  
 7-18-17, JFO



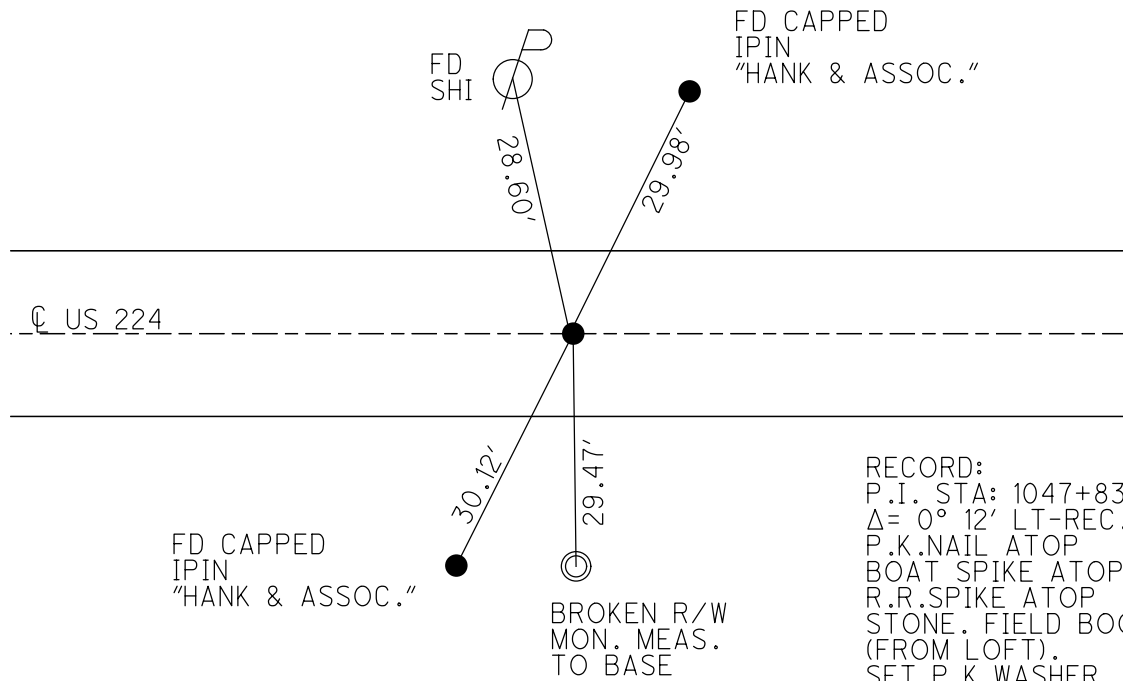
O.D.O.T. DISTRICT 2 SURVEY OFFICE (USE ONLY)

PERSONNEL \_\_\_\_\_ REFERENCE NO. 58 SHEET 16 OF 19  
 NOTES HOMAN DATE 9/9/14 ROUTE SR 224  
 H.C. LEU WEATHER SUNNY COUNTY SENECA  
 R.C. HOMAN TEMP. 75° TOWNSHIP BLOOM  
 DWG BY TRENKA PID 94957 SECTION 6  
 T 1 N R 16 E

TYPE MONUMENT MAG/WASHER  
 ON SURFACE - ~~BELOW~~ ON \_\_\_\_\_  
 OFFSET  $\odot$  PAVEMENT 1.0' LT : ~~RT~~  
9.0' TO LT EDGE PAVEMENT  
 STATION: 997+68.14



HORZ. DATUM: NAD 2011 GEOID: NAVD 2012A  
 GRID: NORTHING: 515709.6844 EASTING: 1807656.3999



RECORD:  
 P.I. STA: 1047+83  
 $\Delta = 0^\circ 12'$  LT-REC.  
 P.K.NAIL ATOP  
 BOAT SPIKE ATOP  
 R.R.SPIKE ATOP  
 STONE. FIELD BOOK#54.  
 (FROM LOFT).  
 SET P.K.WASHER  
 10/3/94, MRC  
 FD P.K.WASHER  
 9/7/11, RJL  
 1/15/13, SDC  
 REF58  
 1/16/13, DCH  
 SET MAG/WASHER  
 NEWREF58  
 7/13/15, JFO  
 FD MAG/WASHER  
 REF58  
 7-18-17, JFO

O.D.O.T. DISTRICT 2 SURVEY OFFICE (USE ONLY)

PERSONNEL \_\_\_\_\_ REFERENCE NO. 61 SHEET 19 OF 19  
 NOTES HOMAN DATE 9/9/14 ROUTE SR 224  
 H.C. LEU WEATHER SUNNY COUNTY SENECA  
 R.C. HOMAN TEMP. 75° TOWNSHIP BLOOM  
 SECTION 6  
 T 1 N R 16 E

TYPE MONUMENT P.K./WASHER

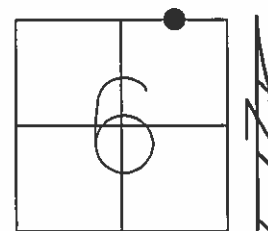
~~ON SURFACE~~ - BELOW 2"

LEFT - ☉ PAV'T - ~~RIGHT~~ 0.5'

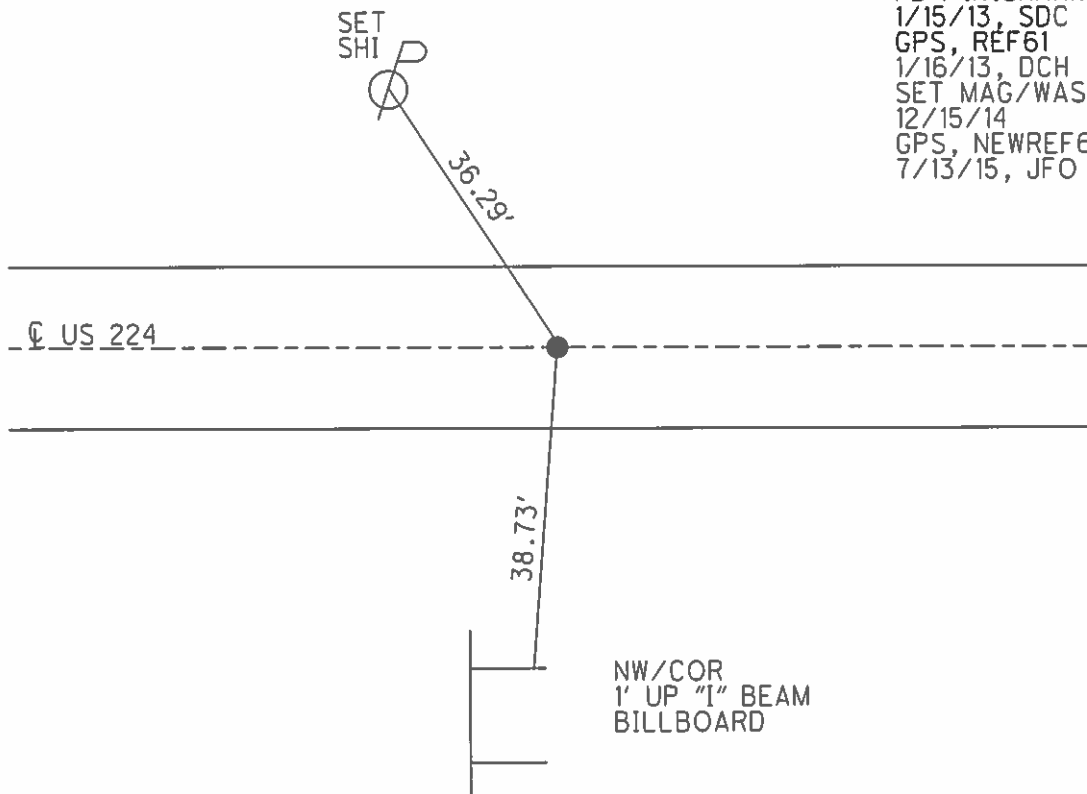
9.0' TO LT EDGE PAVEMENT

S.L.M. 1038+86.49

Grid: Northing: 515722.254 Easting: 1814473.687



RECORD: P.O.T  
 STA: 1089+01.55  
 P.K.NAIL ATOP  
 P.K.NAIL ATOP  
 BOAT SPIKE ATOP  
 SET P.K./WASHER  
 10/12/94, MRC  
 FD P.K.SHANK  
 1/15/13, SDC  
 GPS, REF61  
 1/16/13, DCH  
 SET MAG/WASHER  
 12/15/14  
 GPS, NEWREF61  
 7/13/15, JFO

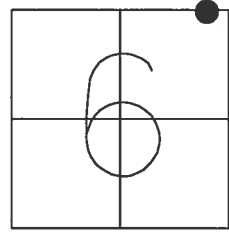


O.D.O.T. DISTRICT 2 SURVEY OFFICE

PERSONNEL \_\_\_\_\_ REFERENCE NO. 62 SHEET 1 OF 35

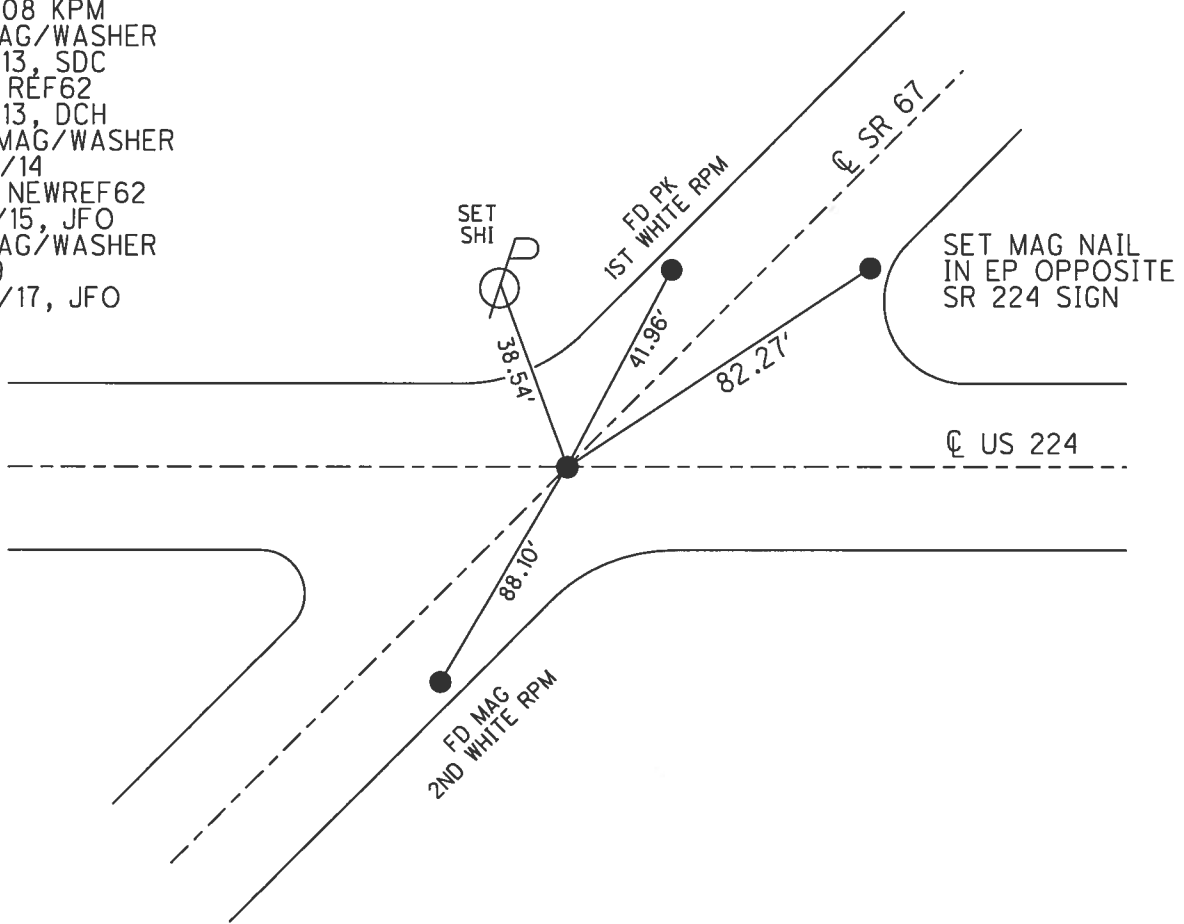
NOTES HOMAN DATE 9/8/14 ROUTE US 224  
 H.C. LEU WEATHER FAIR COUNTY SENECA  
 R.C. HOMAN TEMP. 75° TOWNSHIP BLOOM  
 \_\_\_\_\_ SECTION 6  
 \_\_\_\_\_ T 1 N R 16 E

TYPE MONUMENT MAG/WASHER  
 ON SURFACE - ~~BELOW~~ ON  
 LEFT - ☉ PAV'T - RIGHT ON  
 - TO - EDGE PAVEMENT  
 S.L.M. 1047+29.04  
 GRID: NORTHING: 515722.022 EASTING: 1815316.312



RECORD:  
 SET P.K./WASHER  
 10/12/94 MRC  
 FD P.K./WASHER  
 1/12/08 KPM  
 FD MAG/WASHER  
 1/15/13, SDC  
 GPS, REF62  
 1/16/13, DCH  
 SET MAG/WASHER  
 12/15/14  
 GPS, NEWREF62  
 7/13/15, JFO  
 FD MAG/WASHER  
 REF19  
 2/22/17, JFO

NOTE:  
 REF 19 SR 67

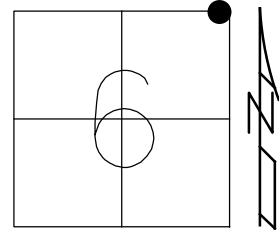


O.D.O.T. DISTRICT 2 SURVEY OFFICE (USE ONLY)

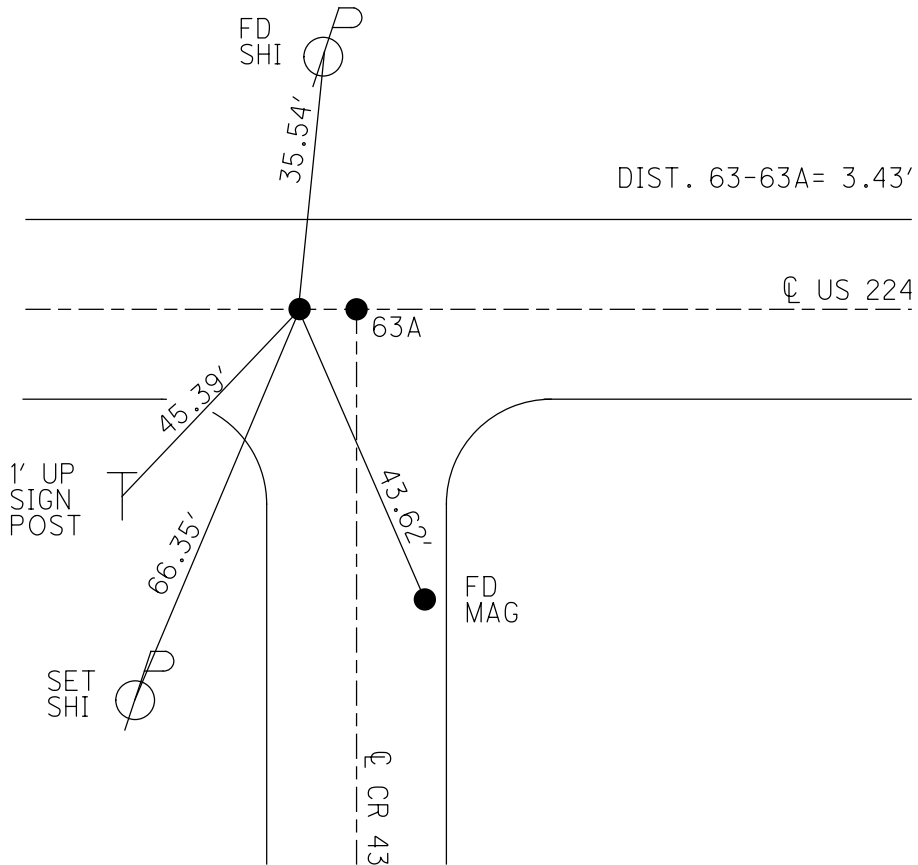
PERSONNEL \_\_\_\_\_ REFERENCE NO. 63 SHEET 2 OF 37  
 NOTES RHOADES DATE 11/7/23 ROUTE US 224  
 H.C. AUBLE WEATHER CLOUDY COUNTY SENECA  
 R.C. ASTON TEMP. 54° TOWNSHIP BLOOM  
           NIESE SECTION 6  
 DWG BY RHOADES PID 101217 T 1 N R 16 E

TYPE MONUMENT MAG/WASHER  
 ON SURFACE - ~~BELOW~~ ON  
 OFFSET  $\varnothing$  PAVEMENT ON LT : RT  
10.1' TO LT EDGE PAVEMENT  
 STATION: 1049+91.34

HORIZ.DATUM: NAD83 2011 GEOID: NAVD88 2018  
 GRID: NORTHING: 515722.348 EASTING: 1815578.604



RECORD:  
 FD IPIN  
 8" DOWN  
 5/19/82  
 SET P.K./WASHER  
 10/28/82  
 FD P.K./WASHER  
 6/30/92, JLR  
 SET P.K./WASHER  
 11/30/92, JLR  
 FD P.K./WASHER  
 1/12/08, KPM  
 SET MAG/WASHER  
 8/4/09, MB  
 10/14/09, KPM  
 FD MAG/WASHER  
 1/16/13, DCH  
 FD MAG/WASHER  
 REF63  
 8/24/20, DSA  
 SET MAG/WASHER  
 7/27/21, DSA  
 SET MAG/WASHER  
 11/7/23, DSA





O.D.O.T. DISTRICT 2 SURVEY OFFICE (USE ONLY)

PERSONNEL

REFERENCE NO. 63 A

SHEET 3 OF 37

NOTES RHOADES DATE 11/7/23  
 H.C. AUBLE WEATHER CLOUDY  
 R.C. ASTON TEMP. 54°  
NIESE

ROUTE US 224  
 COUNTY SENECA  
 TOWNSHIP BLOOM  
 SECTION 6

DWG BY RHOADES PID 101217

T 1 N R 16 E

TYPE MONUMENT MAG/WASHER

ON SURFACE - ~~BELOW~~ ON

OFFSET ☉ PAVEMENT ON LT : RT

10.1' TO LT EDGE PAVEMENT

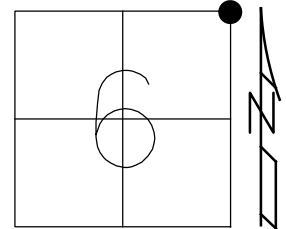
STATION: 1049+71.54

HORZ.DATUM: NAD83 2011

GEOID: NAVD88 2018

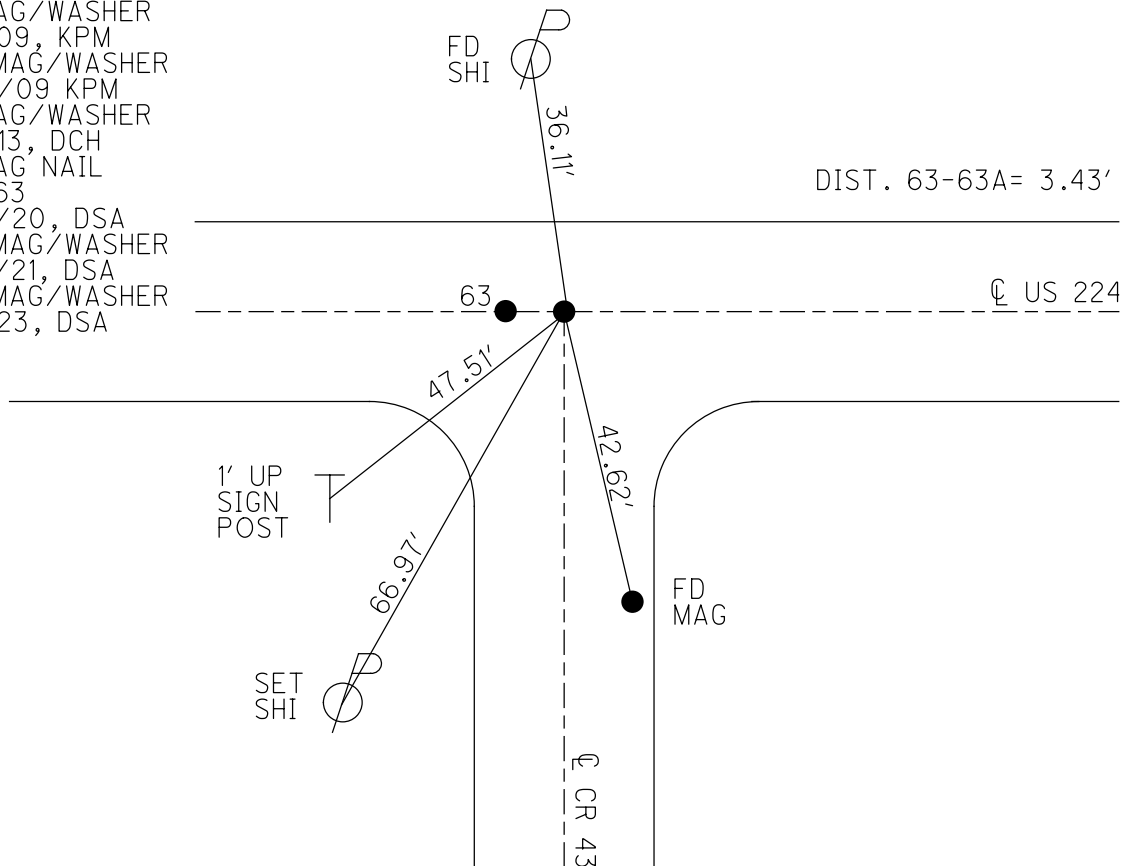
GRID: NORTHING: 515722.012

EASTING: 1815581.999



RECORD:

FD P.K./WASHER  
 6/30/92 JLR  
 SET P.K./WASHER  
 11/30/92 JLR  
 D.N.F.  
 1/12/08 KPM  
 FD MAG/WASHER  
 8/4/09, KPM  
 SET MAG/WASHER  
 10/14/09 KPM  
 FD MAG/WASHER  
 1/16/13, DCH  
 FD MAG NAIL  
 REFA63  
 8/24/20, DSA  
 SET MAG/WASHER  
 7/27/21, DSA  
 SET MAG/WASHER  
 11/7/23, DSA



O.D.O.T. DISTRICT 2 SURVEY OFFICE (USE ONLY)

PERSONNEL

REFERENCE NO. 64 A

SHEET 4 OF 37

NOTES RHOADES  
 H.C. AUBLE  
 R.C. ASTON  
NIESE

DATE 11/7/23  
 WEATHER CLOUDY  
 TEMP. 54°

ROUTE US 224  
 COUNTY SENECA  
 TOWNSHIP SCIPPIO  
 SECTION 31

DWG BY RHOADES PID 101217

T 2 N R 16 E

TYPE MONUMENT MAG/WASHER

ON SURFACE - ~~BELOW~~ ON

OFFSET 0 PAVEMENT ON LT : RT

10.1' TO LT EDGE PAVEMENT

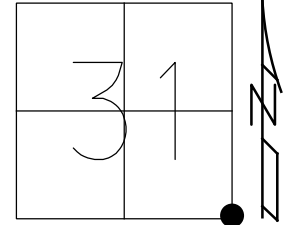
STATION: 1052+82.81

HORZ. DATUM: NAD83 2011

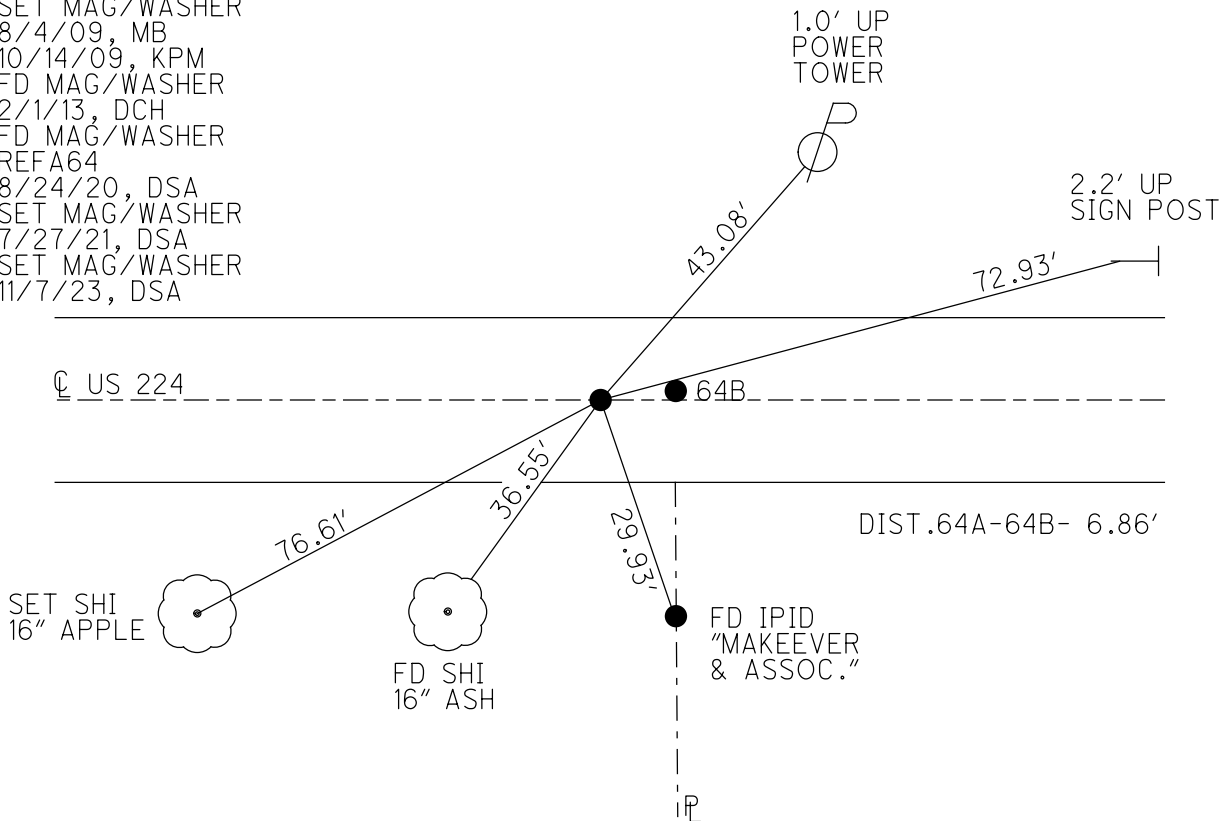
GEOID: NAVD88 2018

GRID: NORTHING: 515722.299

EASTING: 1815870.040



RECORD:  
 STA. 1102+98.08  
 FD BOAT SPIKE/WASHER  
 ATOP R.R. SPIKE  
 SET P.K./WASHER  
 10/28/82  
 FD P.K./WASHER  
 6/30/92, JLR  
 SET P.K./WASHER  
 11/30/92, JLR  
 SET MAG/WASHER  
 8/4/09, MB  
 10/14/09, KPM  
 FD MAG/WASHER  
 2/1/13, DCH  
 FD MAG/WASHER  
 REFA64  
 8/24/20, DSA  
 SET MAG/WASHER  
 7/27/21, DSA  
 SET MAG/WASHER  
 11/7/23, DSA



O.D.O.T. DISTRICT 2 SURVEY OFFICE (USE ONLY)

PERSONNEL

REFERENCE NO. 64 B

SHEET 5 OF 37

NOTES RHOADES

DATE 11/7/23

ROUTE US 224

H.C. AUBLE

WEATHER CLOUDY

COUNTY SENECA

R.C. ASTON

TEMP. 54°

TOWNSHIP SCIPIO

NIESE

DWG BY RHOADES

PID 101217

SECTION 31

T 2 N R 16 E

TYPE MONUMENT MAG/WASHER

ON SURFACE - ~~BELOW~~ ON

OFFSET  $\odot$  PAVEMENT 0.5' LT : ~~RT~~

9.6' TO LT EDGE PAVEMENT

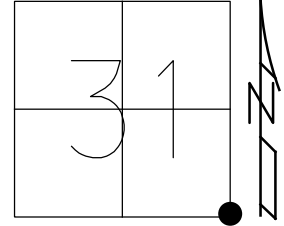
STATION: 1052+89.67

HORZ.DATUM: NAD83 2011

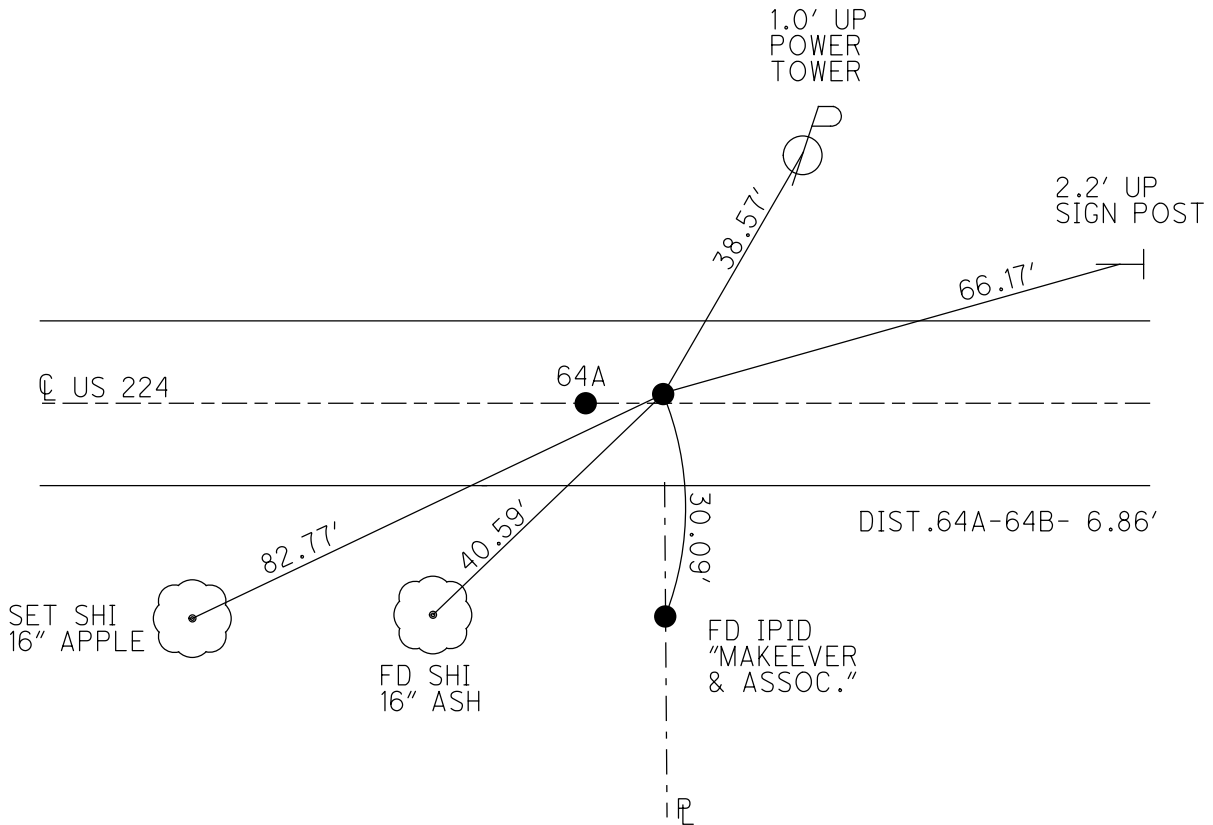
GEOID: NAVD88 2018

GRID: NORTHING: 515723.182

EASTING: 1815876.891



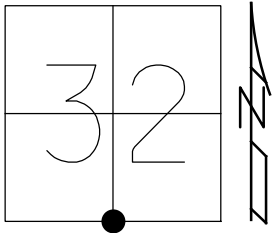
RECORD:  
 FD MAG/WASHER  
 6/15/23, DSA  
 SET MAG/WASHER  
 REF64B  
 11/7/23, DSA



O.D.O.T. DISTRICT 2 SURVEY OFFICE (USE ONLY)

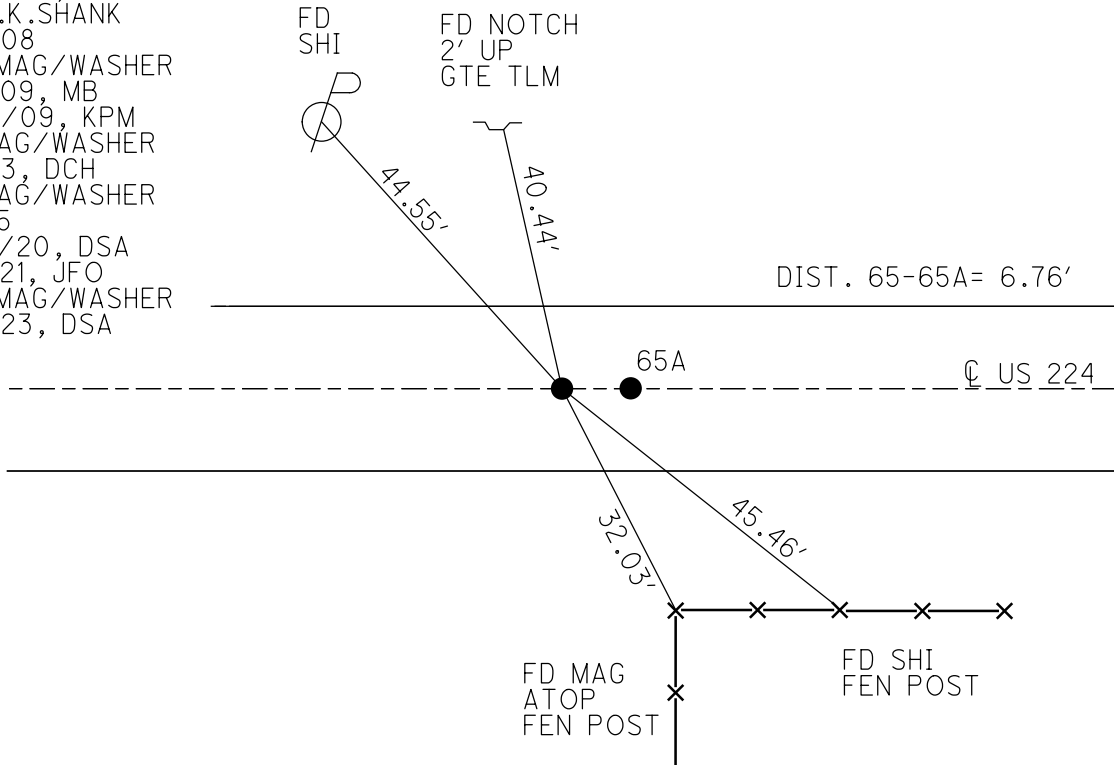
PERSONNEL \_\_\_\_\_ REFERENCE NO. 65 SHEET 6 OF 37  
 NOTES RHOADES DATE 11/7/23 ROUTE US 224  
 H.C. AUBLE WEATHER CLOUDY COUNTY SENECA  
 R.C. ASTON TEMP. 54° TOWNSHIP SCIPPIO  
           NIESE SECTION 32  
 DWG BY RHOADES PID 101217 T 2 N R 16 E

TYPE MONUMENT MAG/WASHER  
 ON SURFACE - ~~BELOW~~ ON  
 OFFSET 0.6' LT : RT  
10.8' TO RT EDGE PAVEMENT  
 STATION: 1079+31.77



HORZ.DATUM: NAD83 2011 GEOID: NAVD88 2018  
 GRID: NORTHING: 515731.314 EASTING: 1818519.011

RECORD: P.I.  
 STA. 1129+47.48  
 FD BOAT SPIKE/WASHER  
 ATOP P.K.NAIL  
 SET P.K./WASHER  
 10/28/82  
 FD P.K./WASHER  
 6/30/92, JLR  
 SET P.K./WASHER  
 11/30/92, JLR  
 FD P.K.SHANK  
 1/17/08  
 SET MAG/WASHER  
 8/3/09, MB  
 10/14/09, KPM  
 FD MAG/WASHER  
 2/1/13, DCH  
 FD MAG/WASHER  
 REF65  
 8/24/20, DSA  
 3/7/21, JFO  
 SET MAG/WASHER  
 11/7/23, DSA



O.D.O.T. DISTRICT 2 SURVEY OFFICE (USE ONLY)

PERSONNEL

REFERENCE NO. 65 A

SHEET 7 OF 37

NOTES RHOADES

DATE 11/7/23

ROUTE US 224

H.C. AUBLE

WEATHER CLOUDY

COUNTY SENECA

R.C. ASTON

TEMP. 54°

TOWNSHIP SCIPIO

NIESE

SECTION 32

DWG BY RHOADES PID 101217

T 2 N R 16 E

TYPE MONUMENT MAG/WASHER

ON SURFACE - ~~BELOW~~ ON

OFFSET 0 PAVEMENT ON LT : RT

10.8' TO RT EDGE PAVEMENT

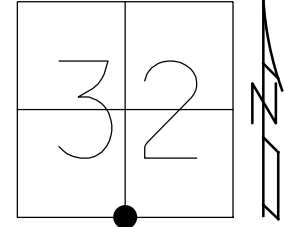
STATION: 1079+05.12

HORIZ.DATUM: NAD83 2011

GEOID: NAVD88 2018

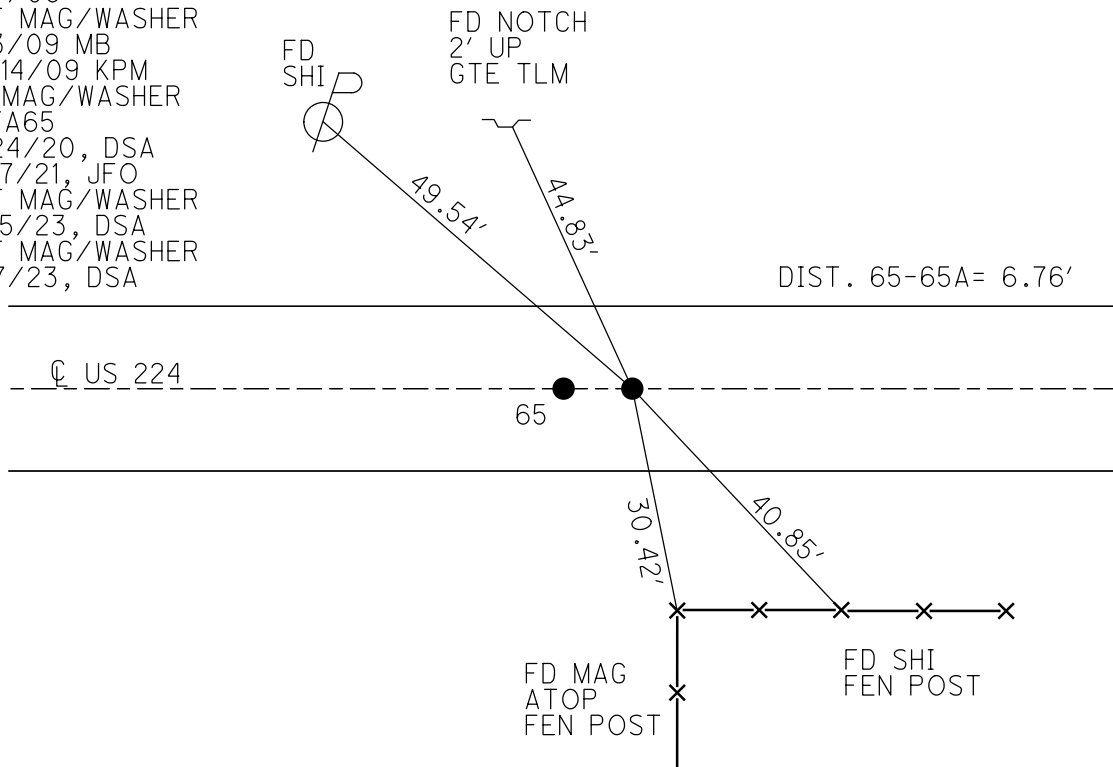
GRID: NORTHING: 515731.909

EASTING: 1818525.754



RECORD:

- FD P.K./WASHER
- 6/30/92 JLR
- SET P.K./WASHER
- 11/30/92 JLR
- FD P.K./WASHER
- 1/17/08
- SET MAG/WASHER
- 8/3/09 MB
- 10/14/09 KPM
- FD MAG/WASHER
- REFA65
- 8/24/20, DSA
- 3/17/21, JFO
- SET MAG/WASHER
- 6/15/23, DSA
- SET MAG/WASHER
- 11/7/23, DSA



O.D.O.T. DISTRICT 2 SURVEY OFFICE (USE ONLY)

PERSONNEL

REFERENCE NO. 66

SHEET 8 OF 37

NOTES RHOADES

DATE 11/7/23

ROUTE US 224

H.C. AUBLE

WEATHER CLOUDY

COUNTY SENECA

R.C. ASTON

TEMP. 54°

TOWNSHIP SCIPIO

NIESE

SECTION 32

DWG BY RHOADES PID 101217

T 2 N R 16 E

TYPE MONUMENT MAG/WASHER

ON SURFACE - ~~BELOW~~ ON

OFFSET ☉ PAVEMENT ON LT : RT

10.4' TO RT EDGE PAVEMENT

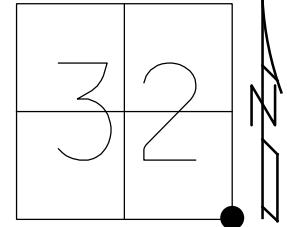
STATION: 1105+75.05

HORIZ.DATUM: NAD83 2011

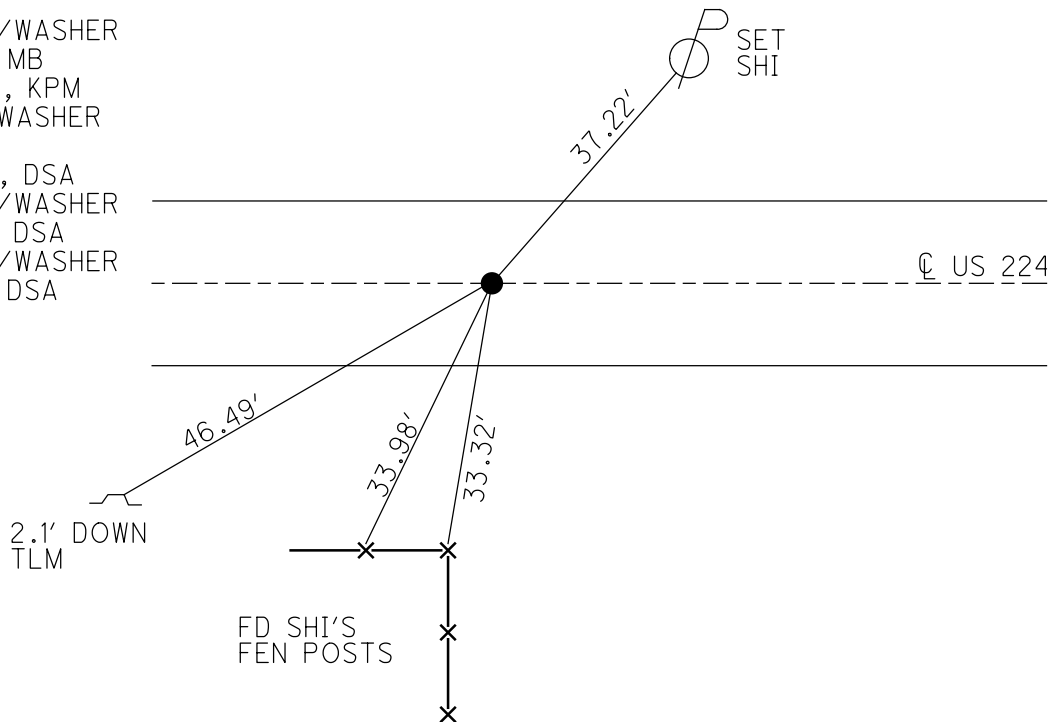
GEOID: NAVD88 2018

GRID: NORTHING: 515752.955

EASTING: 1821188.958



RECORD: P.I.  
 STA. 1156+17.52  
 FD P.K.NAIL  
 SET P.K./WASHER  
 10/28/82  
 FD P.K./WASHER  
 6/30/92, JLR  
 SET P.K./WASHER  
 11/30/92, JLR  
 FD P.K./WASHER  
 2" DOWN  
 6/16/08  
 SET MAG/WASHER  
 8/4/09, MB  
 10/14/09, KPM  
 FD MAG/WASHER  
 REF66  
 8/24/20, DSA  
 SET MAG/WASHER  
 7/27/21, DSA  
 SET MAG/WASHER  
 11/7/23, DSA

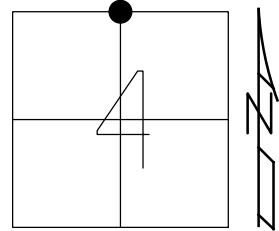


O.D.O.T. DISTRICT 2 SURVEY OFFICE (USE ONLY)

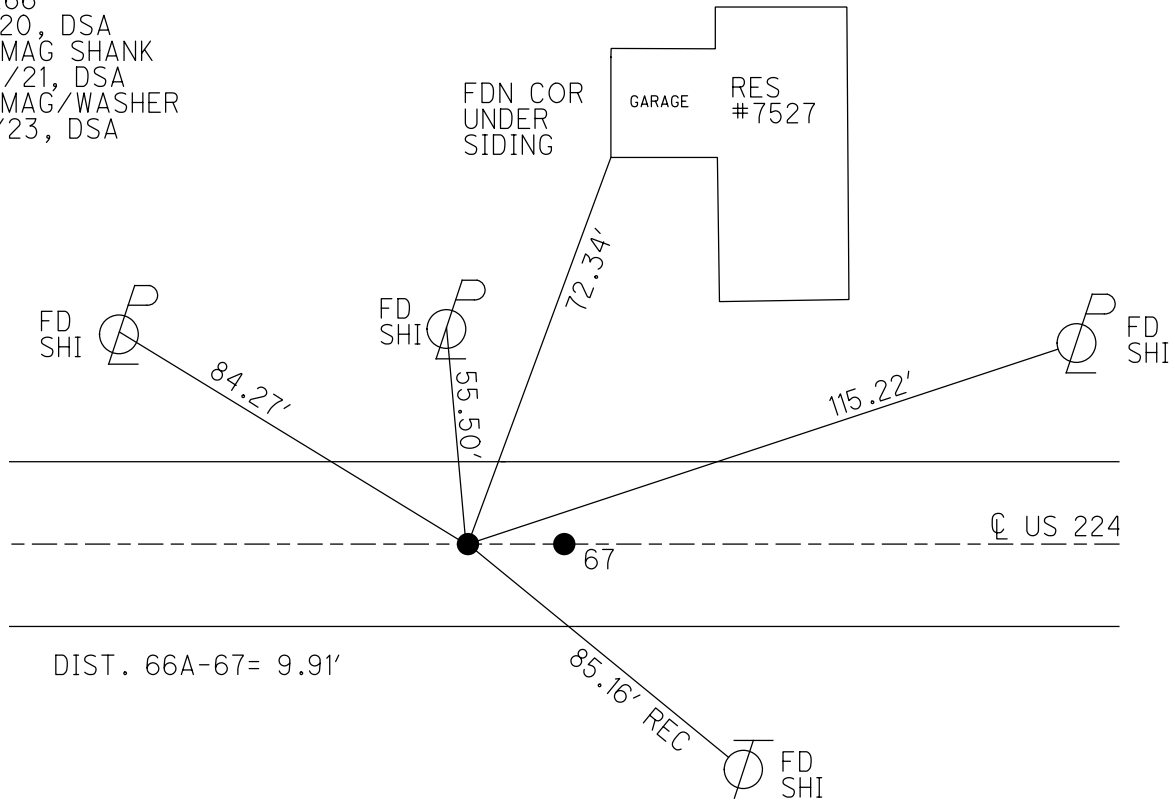
PERSONNEL \_\_\_\_\_ REFERENCE NO. 66 A SHEET 9 OF 37  
 NOTES RHOADES DATE 11/7/23 ROUTE US 224  
 H.C. AUBLE WEATHER CLOUDY COUNTY SENECA  
 R.C. ASTON TEMP. 54° TOWNSHIP BLOOM  
 \_\_\_\_\_ NIESE SECTION 4  
 DWG BY RHOADES PID 101217 T 1 N R 16 E

TYPE MONUMENT MAG/WASHER  
 ON SURFACE - ~~BELOW~~ ON  
 OFFSET CL PAVEMENT ON LT : RT  
10.7' TO RT EDGE PAVEMENT  
 STATION: 1131+98.71

HORZ. DATUM: NAD83 2011 GEOID: NAVD88 2018  
 GRID: NORTHING: 515752.791 EASTING: 1823812.530



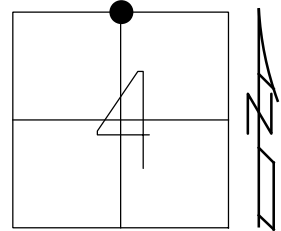
RECORD:  
 UNKNOW ORIGIN  
 FD MAG/WASHER  
 REFA66  
 9/1/20, DSA  
 SET MAG SHANK  
 7/27/21, DSA  
 SET MAG/WASHER  
 11/7/23, DSA



O.D.O.T. DISTRICT 2 SURVEY OFFICE (USE ONLY)

PERSONNEL \_\_\_\_\_ REFERENCE NO. 67 SHEET 10 OF 37  
 NOTES RHOADES DATE 11/7/23 ROUTE US 224  
 H.C. AUBLE WEATHER CLOUDY COUNTY SENECA  
 R.C. ASTON TEMP. 54° TOWNSHIP BLOOM  
           NIESE SECTION 4  
 DWG BY RHOADES PID 101217 T 1 N R 16 E

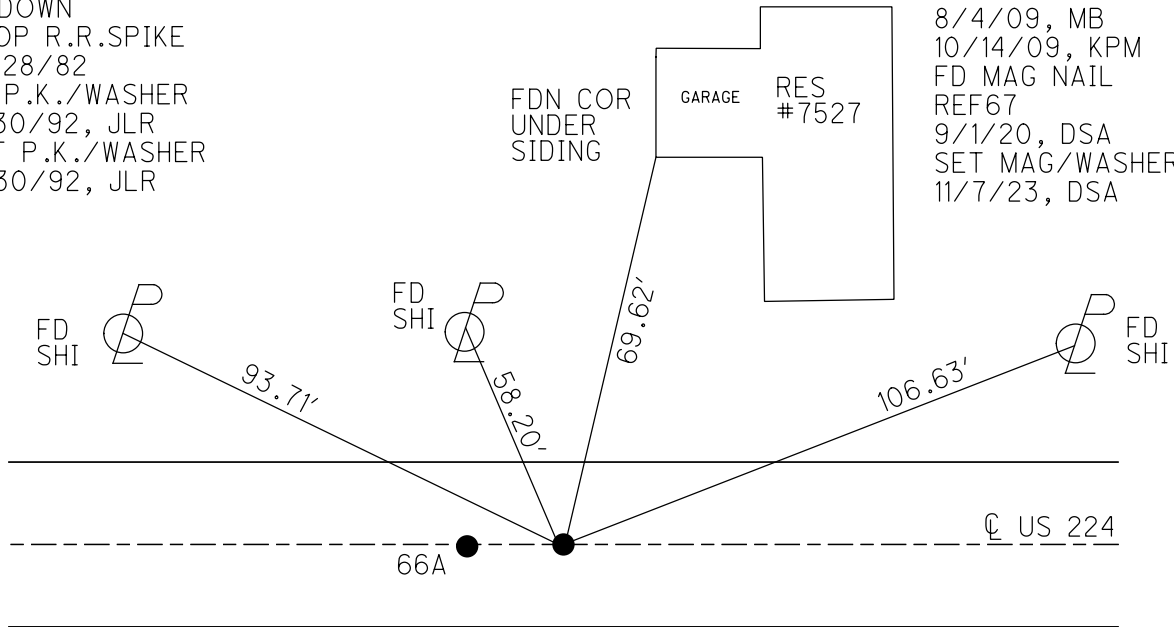
TYPE MONUMENT MAG/WASHER  
 ON SURFACE - ~~BELOW~~ ON  
 OFFSET  $\varnothing$  PAVEMENT ON LT : RT  
10.7' TO RT EDGE PAVEMENT  
 STATION: 1132+08.65



HORIZ.DATUM: NAD83 2011 GEOID: NAVD88 2018  
 GRID: NORTHING: 515752.761 EASTING: 1823822.449

RECORD: P.I.  
 STA. 1182+50.91  
 FD BOAT SPIKE/WASHER  
 2" DOWN  
 ATOP R.R.SPIKE  
 10/28/82  
 FD P.K./WASHER  
 6/30/92, JLR  
 SET P.K./WASHER  
 11/30/92, JLR

FD P.K./WASHER  
 1/17/08  
 SET MAG/WASHER  
 8/4/09, MB  
 10/14/09, KPM  
 FD MAG NAIL  
 REF67  
 9/1/20, DSA  
 SET MAG/WASHER  
 11/7/23, DSA



DIST. 66A-67= 9.91'



O.D.O.T. DISTRICT 2 SURVEY OFFICE (USE ONLY)

PERSONNEL

REFERENCE NO. 68

SHEET 11 OF 37

NOTES RHOADES

DATE 11/7/23

ROUTE US 224

H.C. AUBLE

WEATHER CLOUDY

COUNTY SENECA

R.C. ASTON

TEMP. 54°

TOWNSHIP SCIPIO

NIESE

SECTION 34

DWG BY RHOADES

PID 101217

T 2 N R 16 E

TYPE MONUMENT MAG/WASHER

ON SURFACE - ~~BELOW~~ ON

OFFSET 0.5' LT : ~~RT~~

10.5' TO LT EDGE PAVEMENT

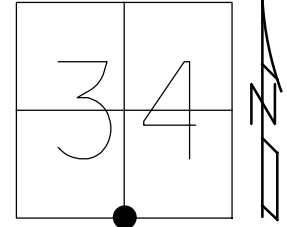
STATION: 1158+47.52

HORIZ.DATUM: NAD83 2011

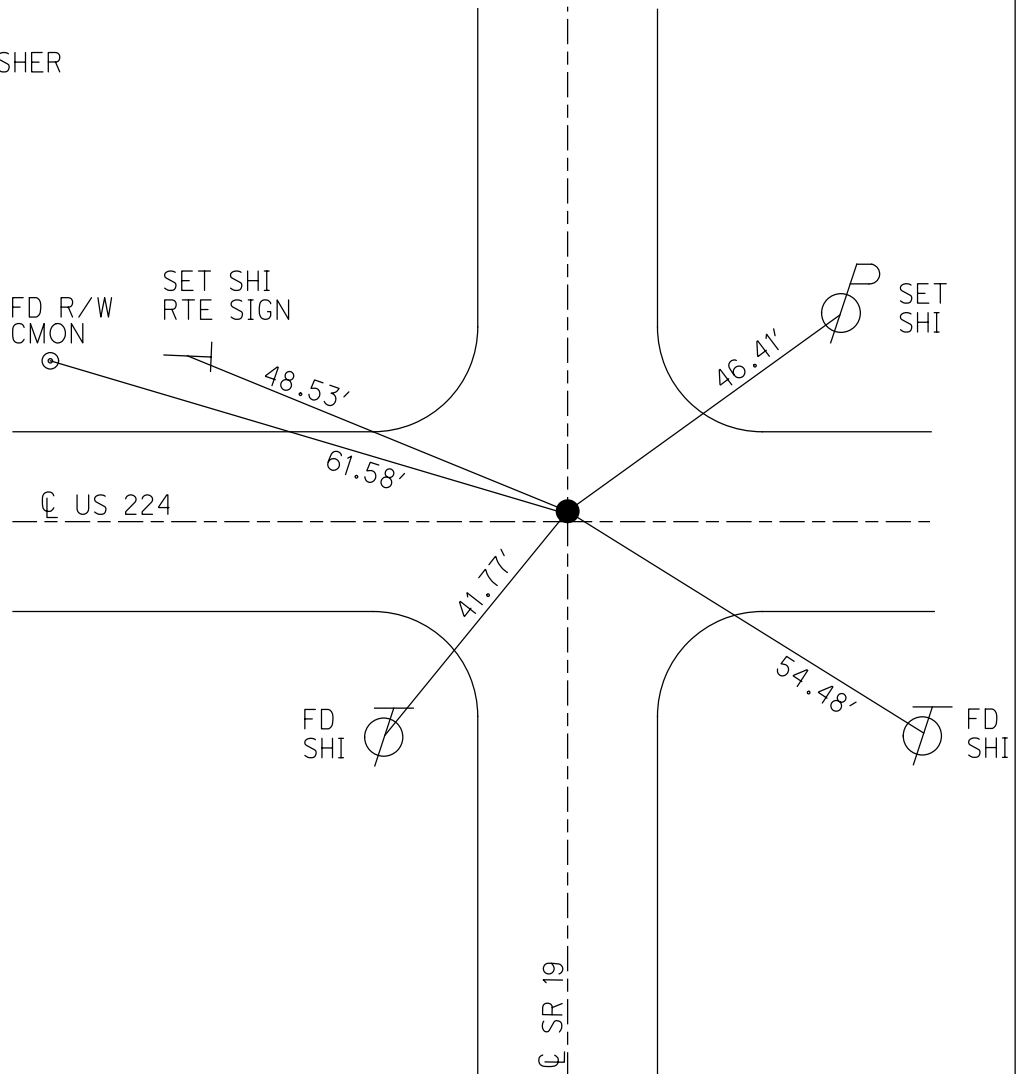
GEOID: NAVD88 2018

GRID: NORTHING: 515759.107

EASTING: 1826461.300



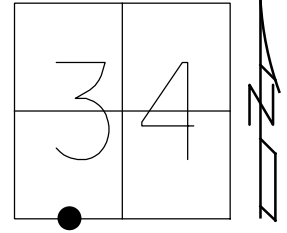
RECORD: P.I.  
 STA.1208+89.68  
 FD BOAT SPIKE/WASHER  
 ATOP R.R.SPIKE  
 SET P.K./WASHER  
 10/28/82  
 FD BOAT SPIKE  
 3" DOWN  
 6/30/92, JLR  
 SET P.K./WASHER  
 11/30/92, JLR  
 FD SM.R.R.SPIKE  
 3" DOWN  
 6/16/08  
 SET MAG/WASHER  
 8/4/09, MB  
 10/14/09, KPM  
 FD MAG NAIL  
 REF68  
 9/1/20, DSA  
 3/17/21, JFO  
 FD P.K.NAIL  
 5" DOWN  
 REF68  
 6/15/23, DSA  
 SET MAG/WASHER  
 11/7/23, DSA



O.D.O.T. DISTRICT 2 SURVEY OFFICE (USE ONLY)

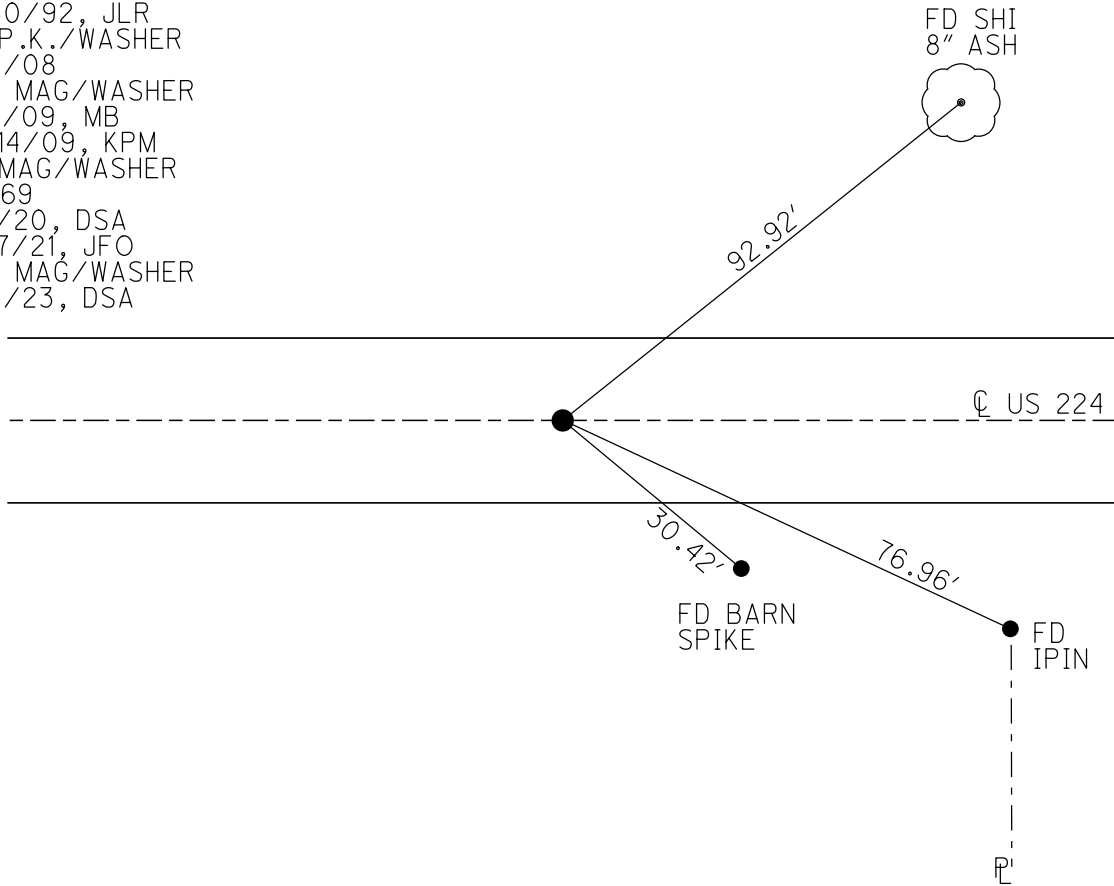
PERSONNEL \_\_\_\_\_ REFERENCE NO. 69 SHEET 12 OF 37  
 NOTES RHOADES DATE 11/7/23 ROUTE US 224  
 H.C. AUBLE WEATHER CLOUDY COUNTY SENECA  
 R.C. ASTON TEMP. 54° TOWNSHIP SCIPIO  
           NIESE SECTION 34  
 DWG BY RHOADES PID 101217 T 2 N R 16 E

TYPE MONUMENT MAG/WASHER  
 ON SURFACE - ~~BELOW~~ ON  
 OFFSET CL PAVEMENT ON LT : RT  
10.7' TO RT EDGE PAVEMENT  
 STATION: 1170+92.85



HORZ. DATUM: NAD83 2011 GEOID: NAVD88 2018  
 GRID: NORTHING: 515752.284 EASTING: 1827706.654

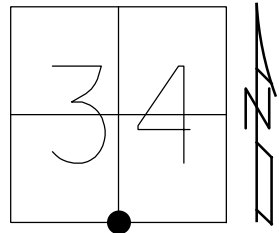
RECORD: P.O.T.  
 STA. 1221+34.86  
 FD BOAT SPIKE/WASHER  
 SET P.K./WASHER  
 10/28/82  
 FD P.K./WASHER  
 6/30/92, JLR  
 SET P.K./WASHER  
 11/30/92, JLR  
 FD P.K./WASHER  
 1/17/08  
 SET MAG/WASHER  
 8/3/09, MB  
 10/14/09, KPM  
 FD MAG/WASHER  
 REF69  
 9/1/20, DSA  
 3/17/21, JFO  
 SET MAG/WASHER  
 11/7/23, DSA



O.D.O.T. DISTRICT 2 SURVEY OFFICE (USE ONLY)

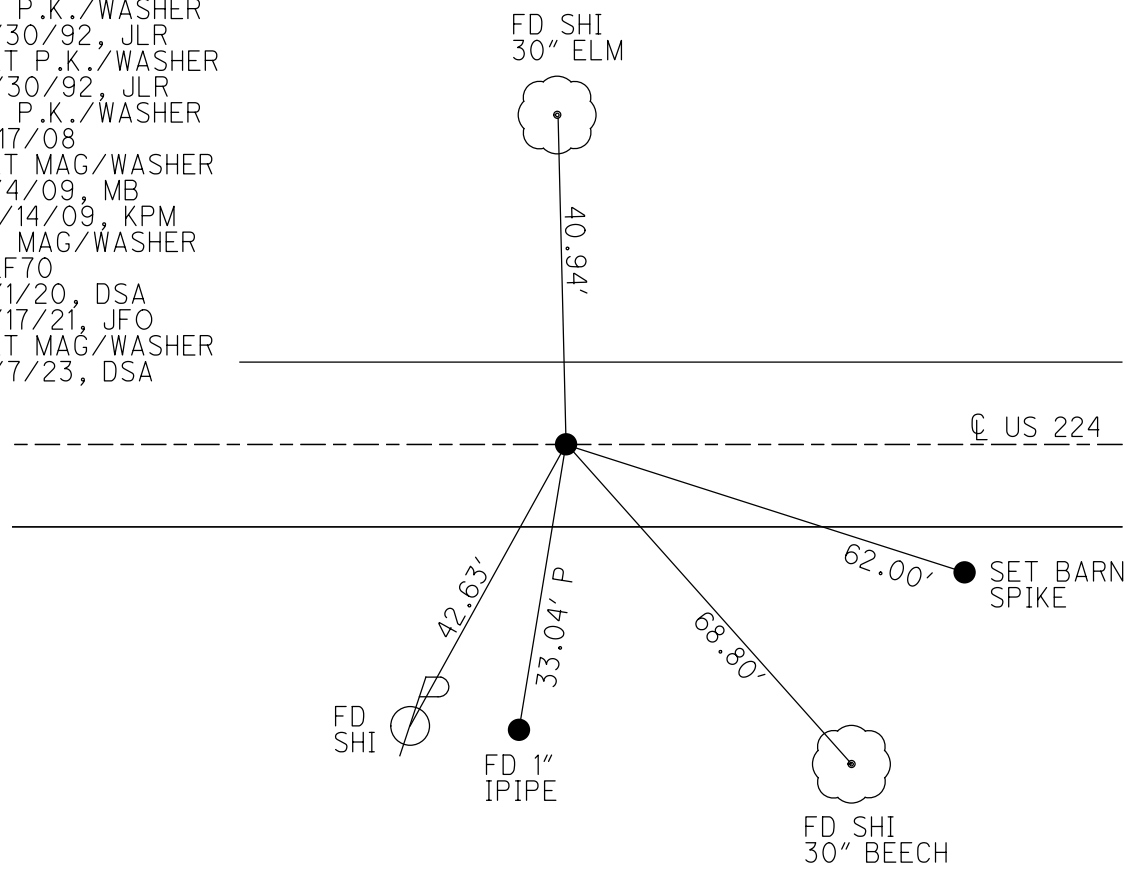
PERSONNEL \_\_\_\_\_ REFERENCE NO. 70 SHEET 13 OF 37  
 NOTES RHOADES DATE 11/7/23 ROUTE US 224  
 H.C. AUBLE WEATHER CLOUDY COUNTY SENECA  
 R.C. ASTON TEMP. 54° TOWNSHIP SCIPIO  
 \_\_\_\_\_ NIESE \_\_\_\_\_ SECTION 34  
 DWG BY RHOADES PID 101217 T 2 N R 16 E

TYPE MONUMENT MAG/WASHER  
 ON SURFACE - ~~BELOW~~ ON  
 OFFSET 6" LT : ~~RT~~  
9.5' TO LT EDGE PAVEMENT  
 STATION: 1185+05.85



HORZ. DATUM: NAD83 2011 GEOID: NAVD88 2018  
 GRID: NORTHING: 515744.457 EASTING: 1829119.686

RECORD: P.I.  
 STA. 1235+44.68  
 FD BOAT SPIKE/WASHER  
 ATOP R.R. SPIKE  
 SET P.K./WASHER  
 10/28/82  
 FD P.K./WASHER  
 6/30/92, JLR  
 SET P.K./WASHER  
 11/30/92, JLR  
 FD P.K./WASHER  
 1/17/08  
 SET MAG/WASHER  
 8/4/09, MB  
 10/14/09, KPM  
 FD MAG/WASHER  
 REF70  
 9/1/20, DSA  
 3/17/21, JFO  
 SET MAG/WASHER  
 11/7/23, DSA



O.D.O.T. DISTRICT 2 SURVEY OFFICE (USE ONLY)

PERSONNEL

REFERENCE NO. 71

SHEET 14 OF 37

NOTES RHOADES

DATE 11/7/23

ROUTE US 224

H.C. AUBLE

WEATHER CLOUDY

COUNTY SENECA

R.C. ASTON

TEMP. 54°

TOWNSHIP SCIPIO

NIESE

SECTION 34

DWG BY RHOADES

PID 101217

T 2 N R 16 E

TYPE MONUMENT MAG/WASHER

ON SURFACE - ~~BELOW~~ ON

OFFSET  $\odot$  PAVEMENT ON LT : RT

10.2' TO RT EDGE PAVEMENT

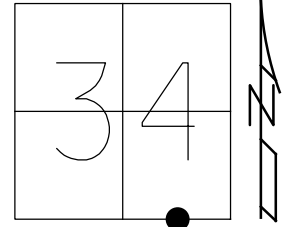
STATION: 1200+26.26

HORZ.DATUM: NAD83 2011

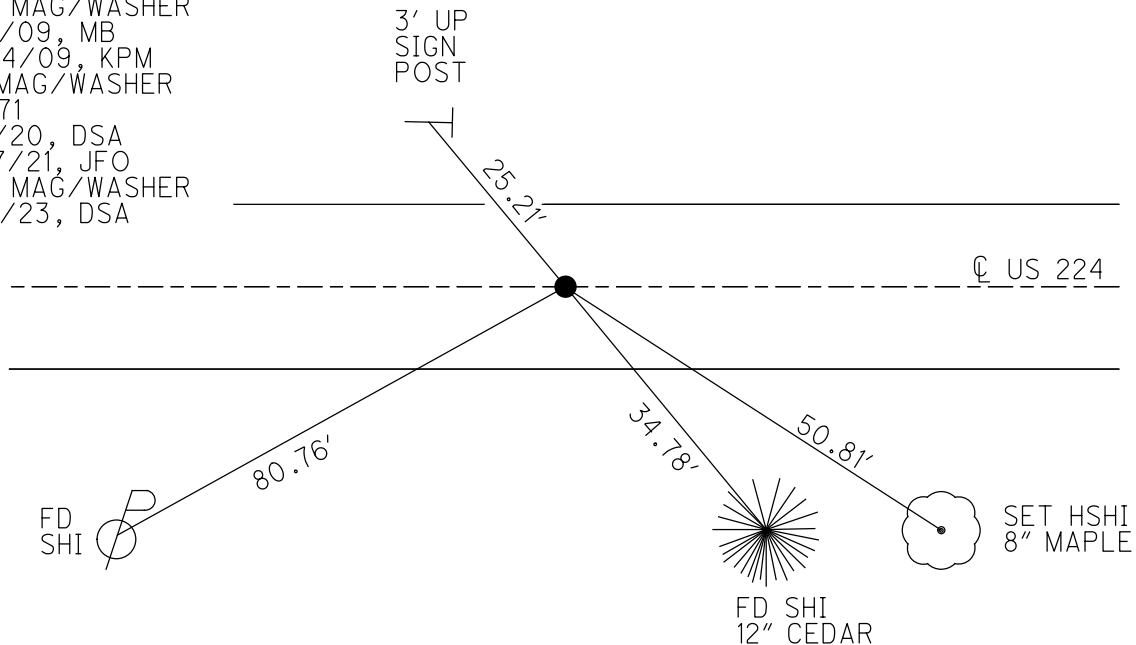
GEOID: NAVD88 2018

GRID: NORTHING: 515738.435

EASTING: 1830639.979



RECORD: P.O.T.  
 STA.1252+50.88  
 FD BOAT SPIKE/WASHER  
 ATOP R.R.SPIKE  
 SET P.K./WASHER  
 10/28/82  
 FD P.K./WASHER  
 6/30/92, JLR  
 SET P.K./WASHER  
 11/30/92, JLR  
 FD P.K./WASHER  
 1/17/08  
 SET MAG/WASHER  
 8/4/09, MB  
 10/14/09, KPM  
 FD MAG/WASHER  
 REF71  
 9/1/20, DSA  
 3/17/21, JFO  
 SET MAG/WASHER  
 11/7/23, DSA

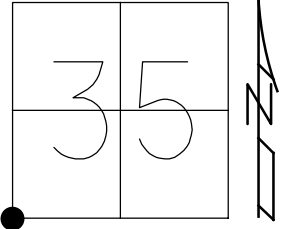


O.D.O.T. DISTRICT 2 SURVEY OFFICE (USE ONLY)

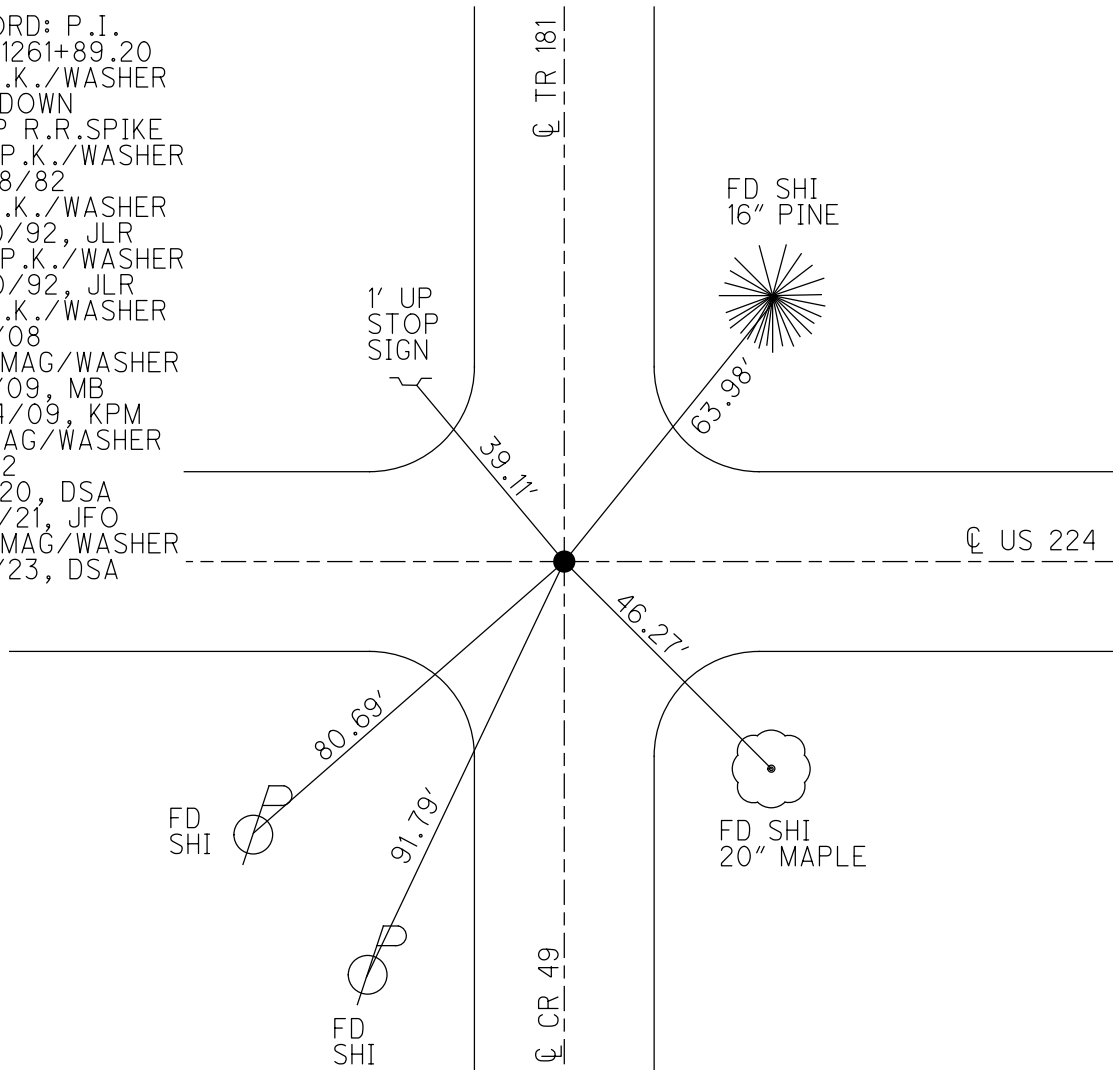
PERSONNEL \_\_\_\_\_ REFERENCE NO. 72 SHEET 15 OF 37  
 NOTES RHOADES DATE 11/8/23 ROUTE US 224  
 H.C. AUBLE WEATHER CLOUDY COUNTY SENECA  
 R.C. ASTON TEMP. 43° TOWNSHIP SCIPIO  
 \_\_\_\_\_ NIESE SECTION 35  
 DWG BY RHOADES PID 101217 T 2 N R 16 E

TYPE MONUMENT MAG/WASHER  
 ON SURFACE - ~~BELOW~~ ON  
 OFFSET Q PAVEMENT 0.6' LT : ~~RT~~  
11.8' TO LT EDGE PAVEMENT  
 STATION: 1211+35

HORIZ.DATUM: NAD83 2011 GEOID: NAVD88 2018  
 GRID: NORTHING: 515733.818 EASTING: 1831758.712



RECORD: P.I.  
 STA.1261+89.20  
 FD P.K./WASHER  
 1.5" DOWN  
 ATOP R.R.SPIKE  
 SET P.K./WASHER  
 10/28/82  
 FD P.K./WASHER  
 6/30/92, JLR  
 SET P.K./WASHER  
 11/30/92, JLR  
 FD P.K./WASHER  
 1/17/08  
 SET MAG/WASHER  
 8/4/09, MB  
 10/14/09, KPM  
 FD MAG/WASHER  
 REF72  
 9/1/20, DSA  
 3/17/21, JFO  
 SET MAG/WASHER  
 11/8/23, DSA



O.D.O.T. DISTRICT 2 SURVEY OFFICE (USE ONLY)

PERSONNEL

REFERENCE NO. 72 A

SHEET 16 OF 37

NOTES RHOADES

DATE 11/8/23

ROUTE US 224

H.C. AUBLE

WEATHER CLOUDY

COUNTY SENECA

R.C. ASTON

TEMP. 43°

TOWNSHIP SCIPIO

NIESE

SECTION 35

DWG BY RHOADES PID 101217

T 2 N R 16 E

TYPE MONUMENT MAG/WASHER

ON SURFACE - ~~BELOW~~ ON

OFFSET ☉ PAVEMENT ON LT : RT

10.8' TO RT EDGE PAVEMENT

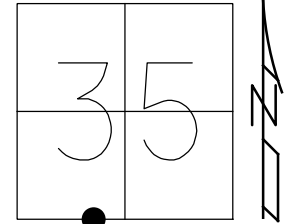
STATION: 1233+70

HORZ. DATUM: NAD83 2011

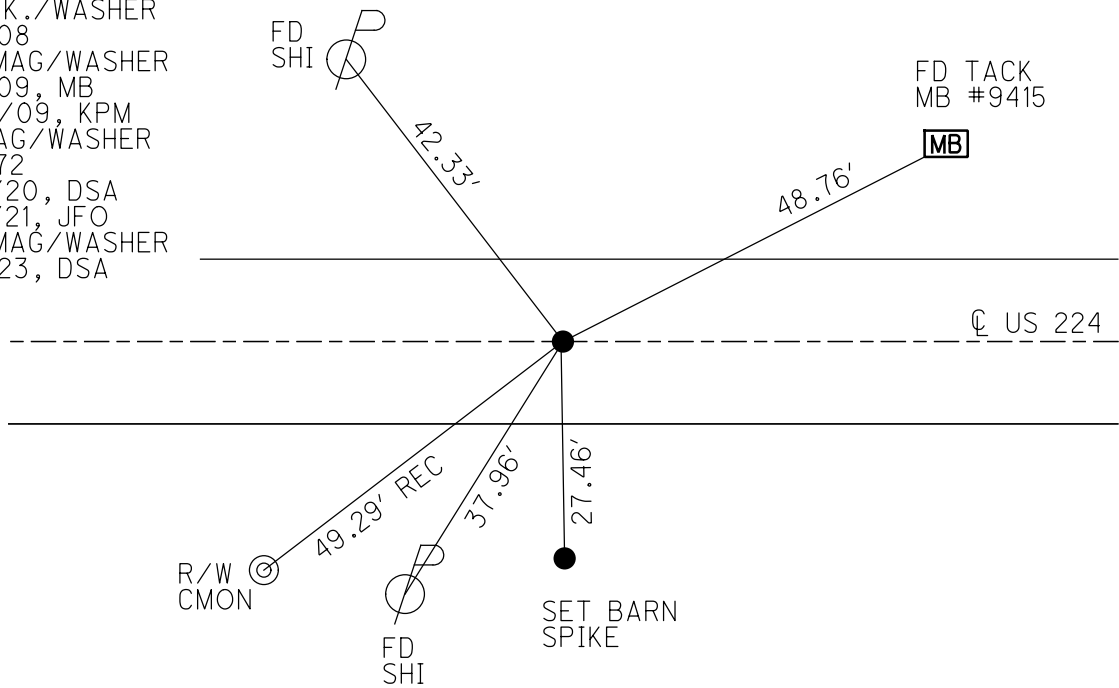
GEOID: NAVD88 2018

GRID: NORTHING: 515725.303

EASTING: 1833996.231



RECORD: P.O.T.  
 FD P.K./WASHER  
 ATOP R.R.SPIKE  
 SET P.K./WASHER  
 10/28/82  
 FD P.K./WASHER  
 6/30/92, JLR  
 SET P.K./WASHER  
 12/7/92, JLR  
 FD P.K./WASHER  
 5/6/08  
 SET MAG/WASHER  
 8/4/09, MB  
 10/14/09, KPM  
 FD MAG/WASHER  
 REF A72  
 9/14/20, DSA  
 3/17/21, JFO  
 SET MAG/WASHER  
 11/8/23, DSA



O.D.O.T. DISTRICT 2 SURVEY OFFICE (USE ONLY)

PERSONNEL

REFERENCE NO. 73

SHEET 17 OF 37

NOTES RHOADES

DATE 11/8/23

ROUTE US 224

H.C. AUBLE

WEATHER CLOUDY

COUNTY SENECA

R.C. ASTON

TEMP. 43°

TOWNSHIP SCIPIO

NIESE

DWG BY RHOADES

PID 101217

SECTION 35

T 2 N R 16 E

TYPE MONUMENT MAG/WASHER

ON SURFACE - ~~BELOW~~ ON

OFFSET  $\text{C}$  PAVEMENT 1.1' LT : ~~RT~~

12.5' TO RT EDGE PAVEMENT

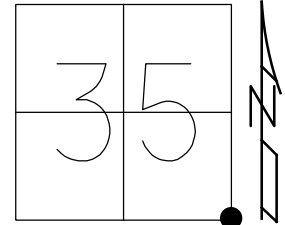
STATION: 1264+48.26

HORZ.DATUM: NAD83 2011

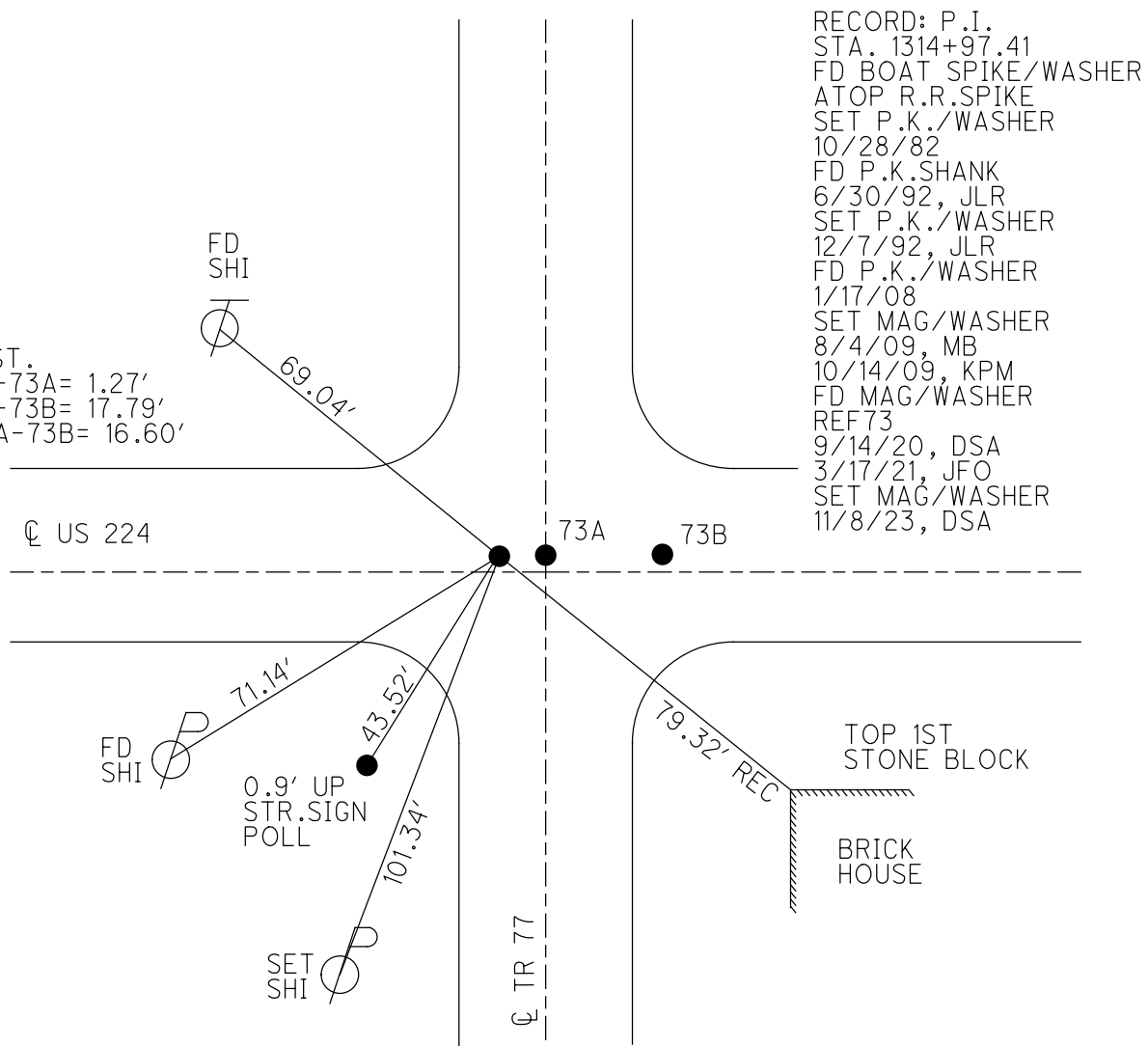
GEOID: NAVD88 2018

GRID: NORTHING: 515713.224

EASTING: 1837062.059



DIST.  
73-73A= 1.27'  
73-73B= 17.79'  
73A-73B= 16.60'



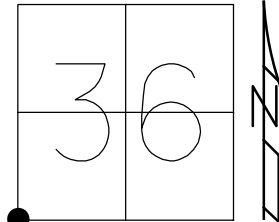
RECORD: P.I.  
STA. 1314+97.41  
FD BOAT SPIKE/WASHER  
ATOP R.R.SPIKE  
SET P.K./WASHER  
10/28/82  
FD P.K.SHANK  
6/30/92, JLR  
SET P.K./WASHER  
12/7/92, JLR  
FD P.K./WASHER  
1/17/08  
SET MAG/WASHER  
8/4/09, MB  
10/14/09, KPM  
FD MAG/WASHER  
REF73  
9/14/20, DSA  
3/17/21, JFO  
SET MAG/WASHER  
11/8/23, DSA

O.D.O.T. DISTRICT 2 SURVEY OFFICE (USE ONLY)

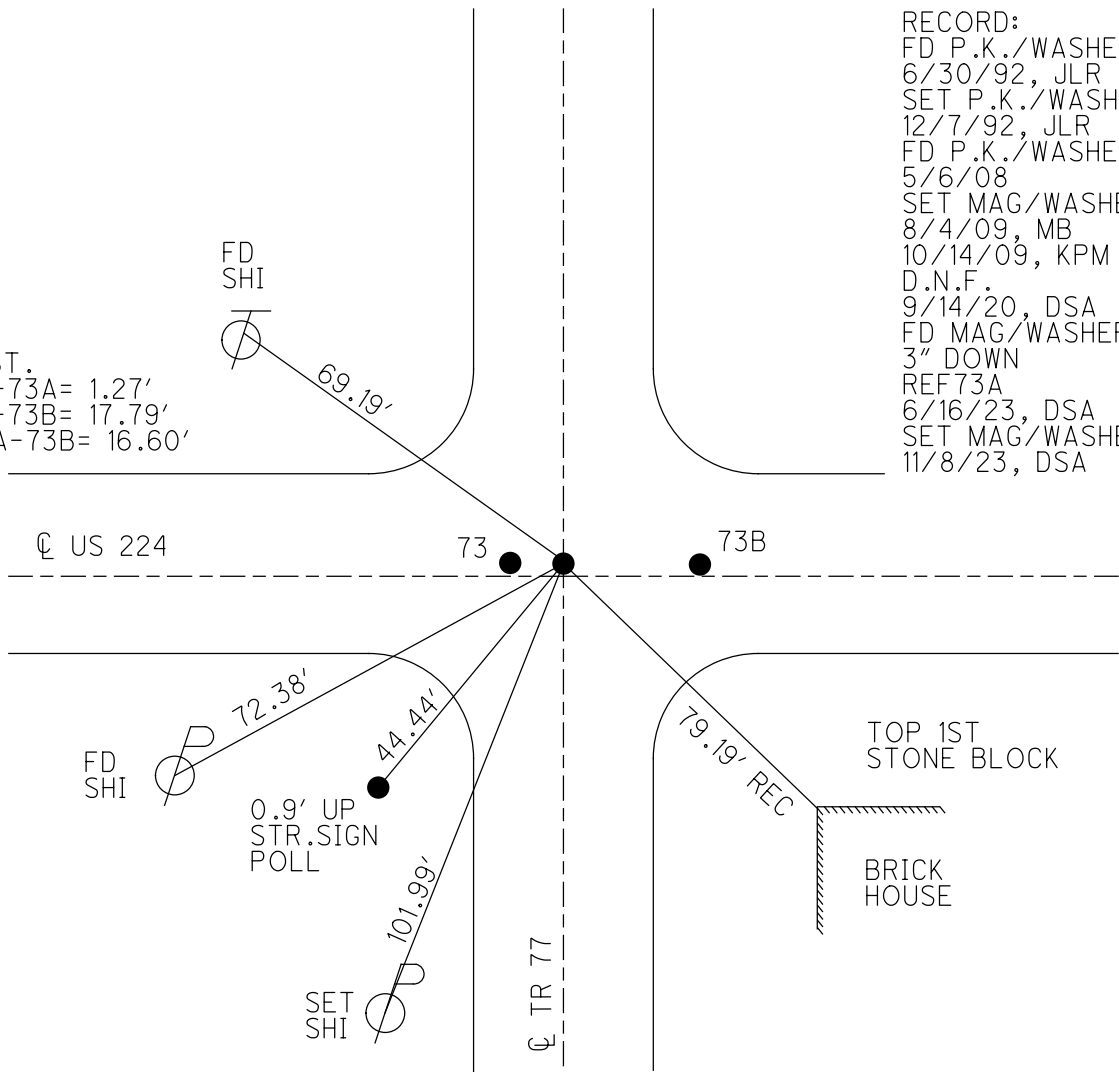
PERSONNEL \_\_\_\_\_ REFERENCE NO. 73 A SHEET 18 OF 37  
 NOTES RHOADES DATE 11/8/23 ROUTE US 224  
 H.C. AUBLE WEATHER CLOUDY COUNTY SENECA  
 R.C. ASTON TEMP. 43° TOWNSHIP SCIPIO  
           NIESE SECTION 36  
 DWG BY RHOADES PID 101217 T 2 N R 16 E

TYPE MONUMENT MAG/WASHER  
 ON SURFACE - ~~BELOW~~ ON \_\_\_\_\_  
 OFFSET  $\text{C}$  PAVEMENT 1.4' LT : ~~RT~~  
 - TO - EDGE PAVEMENT  
 STATION: 1264+49.53

HORZ. DATUM: NAD83 2011 GEOID: NAVD88 2018  
 GRID: NORTHING: 515713.585 EASTING: 1837063.266



DIST.  
 73-73A= 1.27'  
 73-73B= 17.79'  
 73A-73B= 16.60'



RECORD:  
 FD P.K./WASHER  
 6/30/92, JLR  
 SET P.K./WASHER  
 12/7/92, JLR  
 FD P.K./WASHER  
 5/6/08  
 SET MAG/WASHER  
 8/4/09, MB  
 10/14/09, KPM  
 D.N.F.  
 9/14/20, DSA  
 FD MAG/WASHER  
 3" DOWN  
 REF73A  
 6/16/23, DSA  
 SET MAG/WASHER  
 11/8/23, DSA



O.D.O.T. DISTRICT 2 SURVEY OFFICE (USE ONLY)

PERSONNEL

REFERENCE NO. 73 B

SHEET 19 OF 37

NOTES RHOADES

DATE 11/8/23

ROUTE US 224

H.C. AUBLE

WEATHER CLOUDY

COUNTY SENECA

R.C. ASTON  
NIESE

TEMP. 43°

TOWNSHIP SCIPIO

DWG BY RHOADES PID 101217

SECTION 36

T 2 N R 16 E

TYPE MONUMENT MAG/WASHER

ON SURFACE - ~~BELOW~~ ON \_\_\_\_\_

OFFSET  $\text{C}$  PAVEMENT 1.5' LT : ~~RT~~

- TO - EDGE PAVEMENT

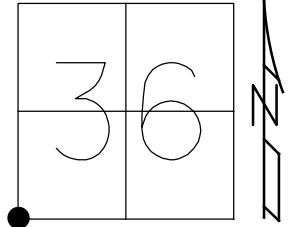
STATION: 1264+66.05

HORZ.DATUM: NAD83 2011

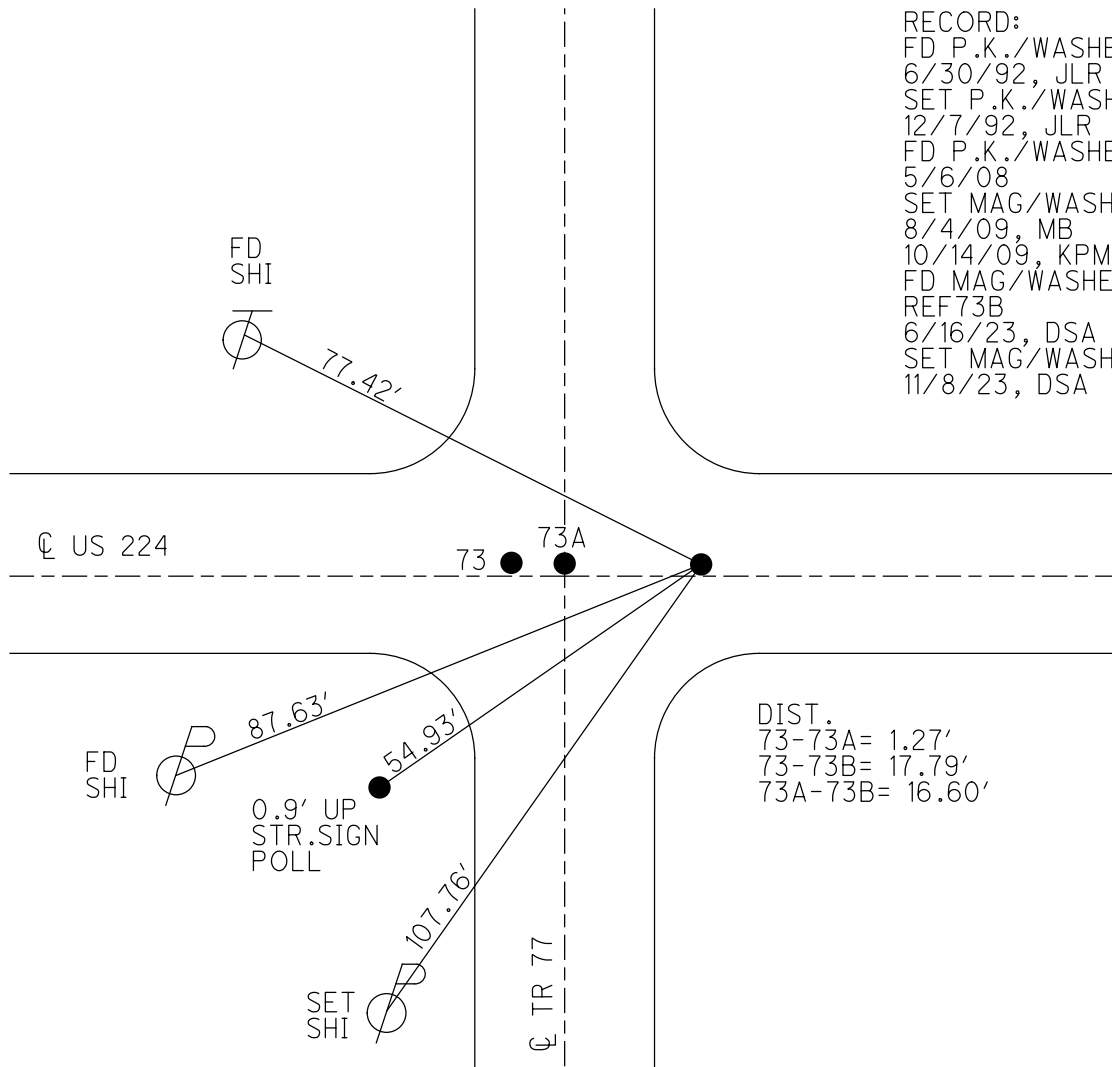
GEOID: NAVD88 2018

GRID: NORTHING: 515713.443

EASTING: 1837079.836



RECORD:  
FD P.K./WASHER  
6/30/92, JLR  
SET P.K./WASHER  
12/7/92, JLR  
FD P.K./WASHER  
5/6/08  
SET MAG/WASHER  
8/4/09, MB  
10/14/09, KPM  
FD MAG/WASHER  
REF73B  
6/16/23, DSA  
SET MAG/WASHER  
11/8/23, DSA

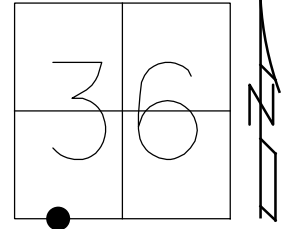


DIST.  
73-73A= 1.27'  
73-73B= 17.79'  
73A-73B= 16.60'

O.D.O.T. DISTRICT 2 SURVEY OFFICE (USE ONLY)

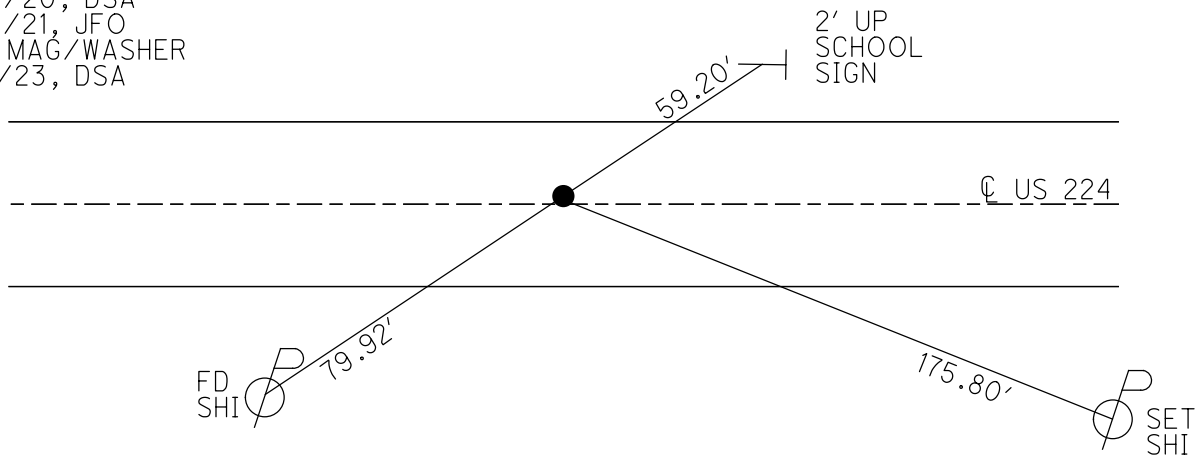
PERSONNEL \_\_\_\_\_ REFERENCE NO. 74 A SHEET 20 OF 37  
 NOTES RHOADES DATE 11/8/23 ROUTE US 224  
 H.C. AUBLE WEATHER CLOUDY COUNTY SENECA  
 R.C. ASTON TEMP. 43° TOWNSHIP SCIPIO  
           NIESE SECTION 36  
 DWG BY RHOADES PID 101217 T 2 N R 16 E

TYPE MONUMENT MAG/WASHER  
 ON SURFACE - ~~BELOW~~ ON  
 OFFSET  $\odot$  PAVEMENT 1.0' LT : ~~RT~~  
10.2' TO LT EDGE PAVEMENT  
 STATION: 1277+05.70



HORZ. DATUM: NAD83 2011 GEOID: NAVD88 2018  
 GRID: NORTHING: 515693.593 EASTING: 1838319.271

RECORD: P.O.T.  
 STA. 1327+52.20  
 FD BOAT SPIKE/WASHER  
 ATOP R.R. SPIKE  
 SET P.K./WASHER  
 10/28/82  
 SET P.K./WASHER  
 12/7/92, JLR  
 FD P.K./WASHER  
 1/17/08  
 SET MAG/WASHER  
 8/3/09, MB  
 10/14/09, KPM  
 FD MAG/WASHER  
 REFA74  
 9/14/20, DSA  
 3/17/21, JFO  
 SET MAG/WASHER  
 11/8/23, DSA



O.D.O.T. DISTRICT 2 SURVEY OFFICE (USE ONLY)

PERSONNEL

REFERENCE NO. 75

SHEET 21 OF 37

NOTES RHOADES  
 H.C. AUBLE  
 R.C. ASTON  
NIESE

DATE 11/8/23  
 WEATHER CLOUDY  
 TEMP. 43°

ROUTE US 224  
 COUNTY SENECA  
 TOWNSHIP SCIPIO  
 SECTION 36

DWG BY RHOADES PID 101217

T 2 N R 16 E

TYPE MONUMENT MAG/WASHER

ON SURFACE - ~~BELOW~~ ON

OFFSET 0 PAVEMENT 1' LT : ~~RT~~  
9' TO LT EDGE PAVEMENT

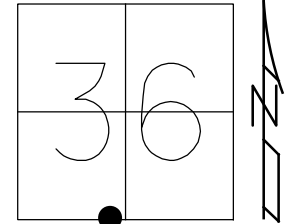
STATION: 1291+16.61

HORZ. DATUM: NAD83 2011

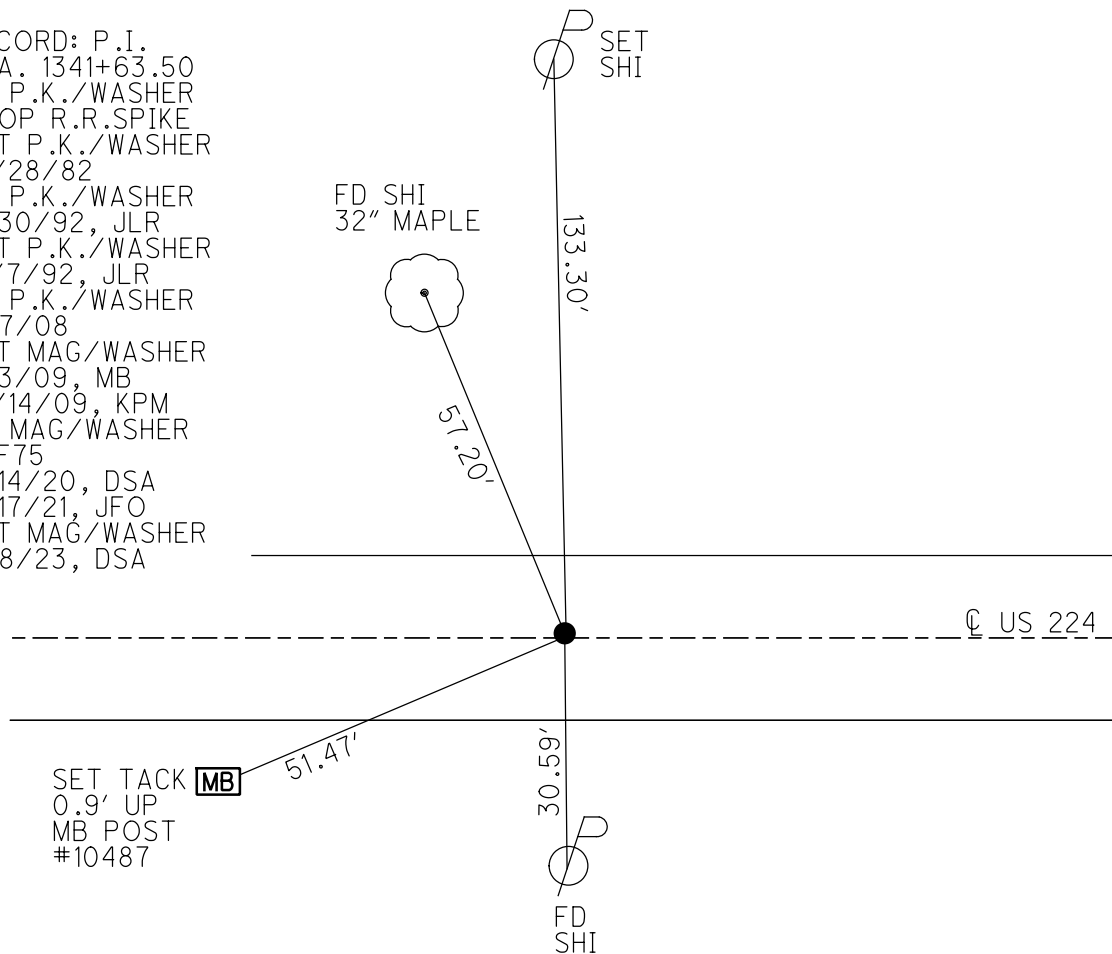
GEOID: NAVD88 2018

GRID: NORTHING: 515672.007

EASTING: 1839729.934



RECORD: P.I.  
 STA. 1341+63.50  
 FD P.K./WASHER  
 ATOP R.R.SPIKE  
 SET P.K./WASHER  
 10/28/82  
 FD P.K./WASHER  
 6/30/92, JLR  
 SET P.K./WASHER  
 12/7/92, JLR  
 FD P.K./WASHER  
 1/17/08  
 SET MAG/WASHER  
 8/3/09, MB  
 10/14/09, KPM  
 FD MAG/WASHER  
 REF75  
 9/14/20, DSA  
 3/17/21, JFO  
 SET MAG/WASHER  
 11/8/23, DSA



O.D.O.T. DISTRICT 2 SURVEY OFFICE (USE ONLY)

PERSONNEL

REFERENCE NO. 76

SHEET 22 OF 37

NOTES RHOADES

DATE 11/8/23

ROUTE US 224

H.C. AUBLE

WEATHER CLOUDY

COUNTY SENECA

R.C. ASTON  
NIESE

TEMP. 43°

TOWNSHIP SCIPIO

SECTION 36

DWG BY RHOADES PID 101217

T 2 N R 16 E

TYPE MONUMENT MAG/WASHER

ON SURFACE - ~~BELOW~~ ON

OFFSET 0.5' LT : ~~RT~~

9.5' TO LT EDGE PAVEMENT

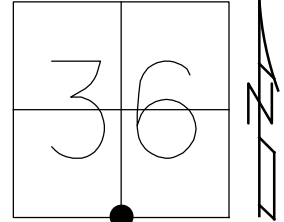
STATION: 1296+39.82

HORIZ.DATUM: NAD83 2011

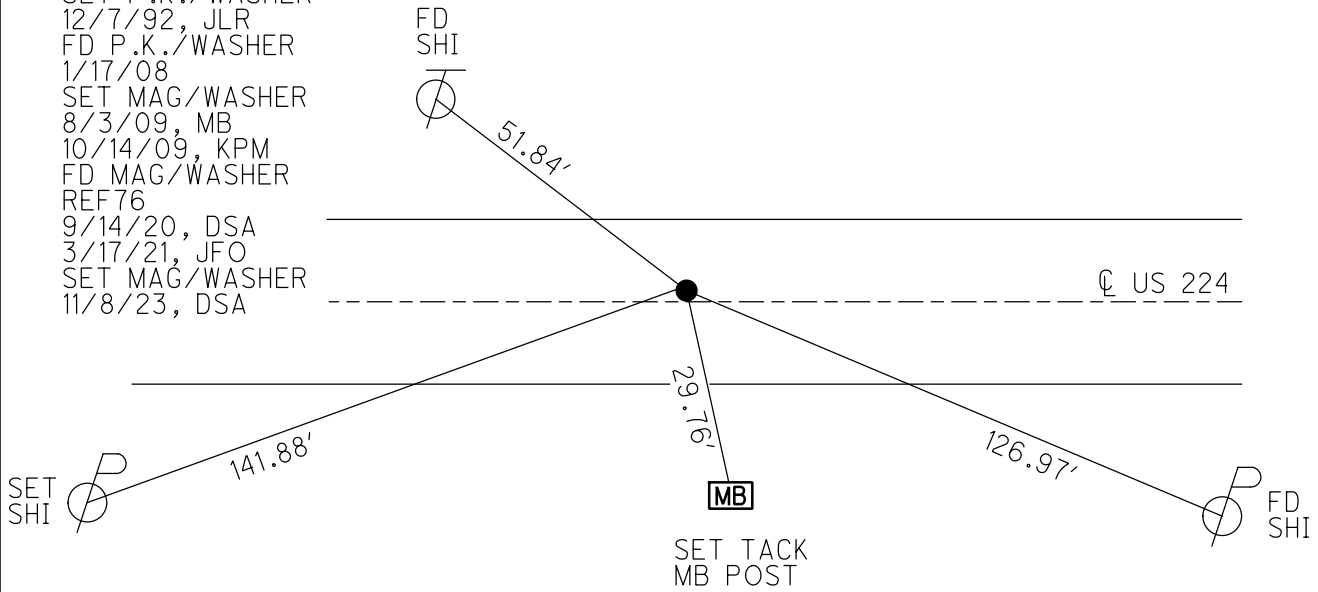
GEOID: NAVD88 2018

GRID: NORTHING: 515644.028

EASTING: 1840253.112



RECORD: P.I.  
STA. 1346+88  
FD BOAT SPIKE/WASHER  
1.5" DOWN  
ATOP R.R.SPIKE  
ATOP IPIN  
SET P.K./WASHER  
10/28/82  
FD P.K./WASHER  
6/30/92, JLR  
SET P.K./WASHER  
12/7/92, JLR  
FD P.K./WASHER  
1/17/08  
SET MAG/WASHER  
8/3/09, MB  
10/14/09, KPM  
FD MAG/WASHER  
REF76  
9/14/20, DSA  
3/17/21, JFO  
SET MAG/WASHER  
11/8/23, DSA



O.D.O.T. DISTRICT 2 SURVEY OFFICE (USE ONLY)

PERSONNEL

REFERENCE NO. 78

SHEET 23 OF 37

NOTES RHOADES  
 H.C. AUBLE  
 R.C. ASTON  
NIESE

DATE 11/8/23  
 WEATHER CLOUDY  
 TEMP. 43°

ROUTE US 224  
 COUNTY SENECA  
 TOWNSHIP SCIPIO  
 SECTION 36

DWG BY RHOADES PID 101217

T 2 N R 16 E

TYPE MONUMENT MAG/WASHER

ON SURFACE - ~~BELOW~~ ON

OFFSET ☑ PAVEMENT ON LT : RT

10.8' TO RT EDGE PAVEMENT

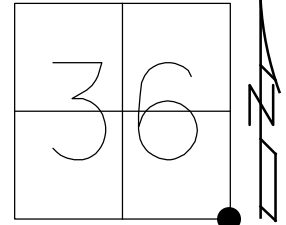
STATION: 1317+07.59

HORZ.DATUM: NAD83 2011

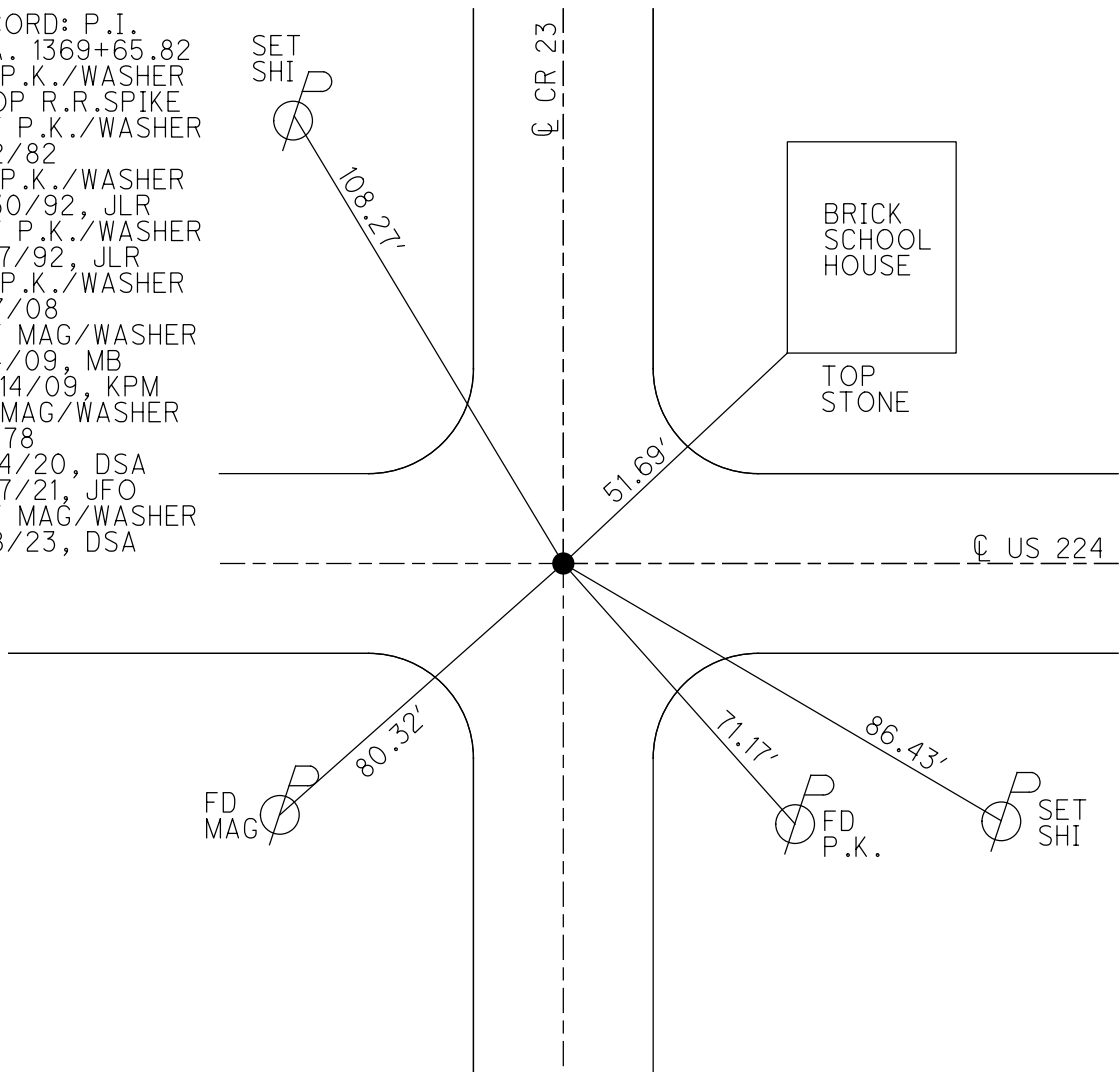
GEOID: NAVD88 2018

GRID: NORTHING: 515629.871

EASTING: 1842400.661



RECORD: P.I.  
 STA. 1369+65.82  
 FD P.K./WASHER  
 ATOP R.R.SPIKE  
 SET P.K./WASHER  
 11/2/82  
 FD P.K./WASHER  
 6/30/92, JLR  
 SET P.K./WASHER  
 12/7/92, JLR  
 FD P.K./WASHER  
 1/17/08  
 SET MAG/WASHER  
 8/4/09, MB  
 10/14/09, KPM  
 FD MAG/WASHER  
 REF78  
 9/14/20, DSA  
 3/17/21, JFO  
 SET MAG/WASHER  
 11/8/23, DSA



O.D.O.T. DISTRICT 2 SURVEY OFFICE (USE ONLY)

PERSONNEL

REFERENCE NO. 80

SHEET 24 OF 37

NOTES RHOADES

DATE 11/8/23

ROUTE US 224

H.C. AUBLE

WEATHER CLOUDY

COUNTY SENECA

R.C. ASTON

TEMP. 51°

TOWNSHIP REED

NIESE

DWG BY RHOADES

PID 101217

SECTION 31

T 2 N R 17 E

TYPE MONUMENT MAG/WASHER

ON SURFACE - ~~BELOW~~ ON

OFFSET CL PAVEMENT 1' LT : ~~RT~~

9.2' TO LT EDGE PAVEMENT

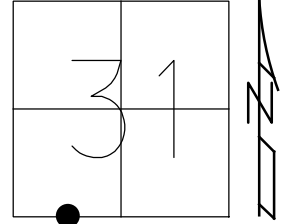
STATION: 1333+09

HORZ.DATUM: NAD83 2011

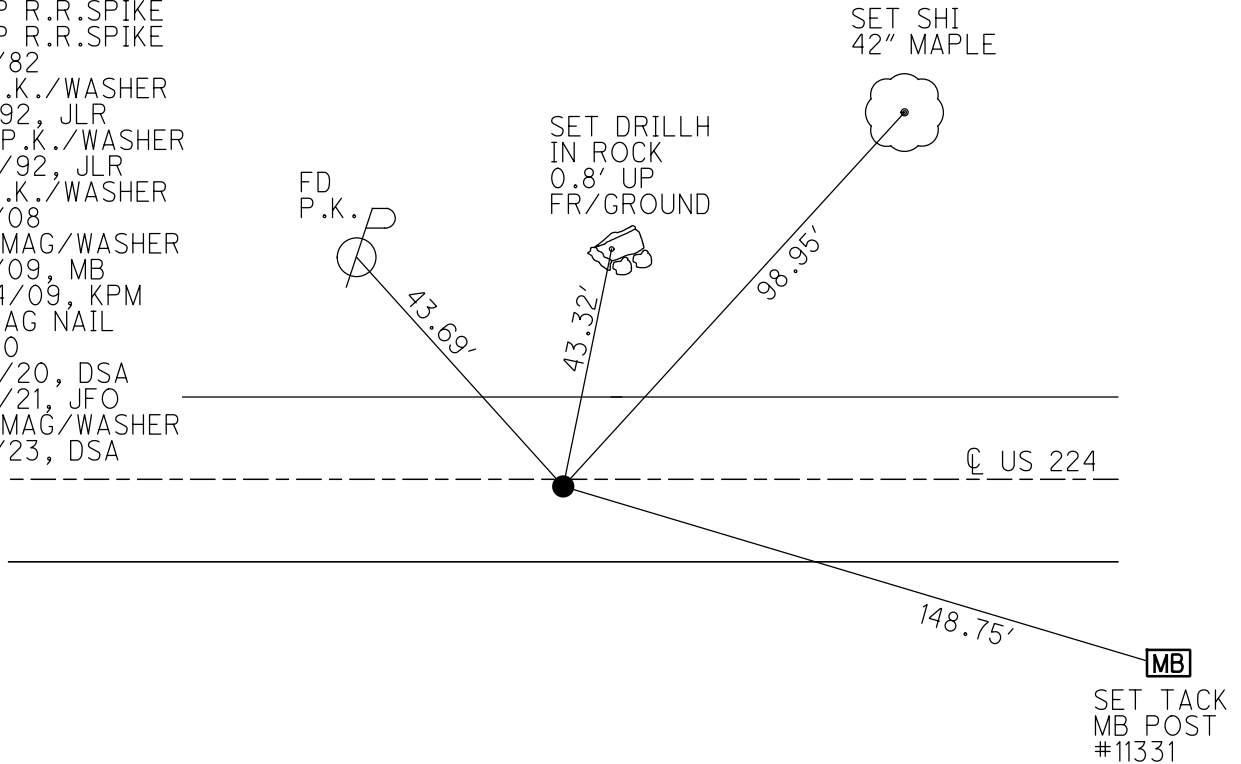
GEOID: NAVD88 2018

GRID: NORTHING: 515607.818

EASTING: 1843995.273



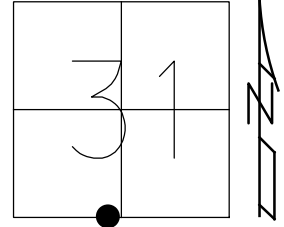
RECORD: P.O.T,  
 STA. 1386+13.1  
 SET P.K./WASHER  
 1 1/2" DOWN  
 ATOP R.R.SPIKE  
 ATOP R.R.SPIKE  
 11/2/82  
 FD P.K./WASHER  
 7/1/92, JLR  
 SET P.K./WASHER  
 12/7/92, JLR  
 FD P.K./WASHER  
 5/6/08  
 SET MAG/WASHER  
 8/3/09, MB  
 10/14/09, KPM  
 FD MAG NAIL  
 REF80  
 9/14/20, DSA  
 3/17/21, JFO  
 SET MAG/WASHER  
 11/8/23, DSA



O.D.O.T. DISTRICT 2 SURVEY OFFICE (USE ONLY)

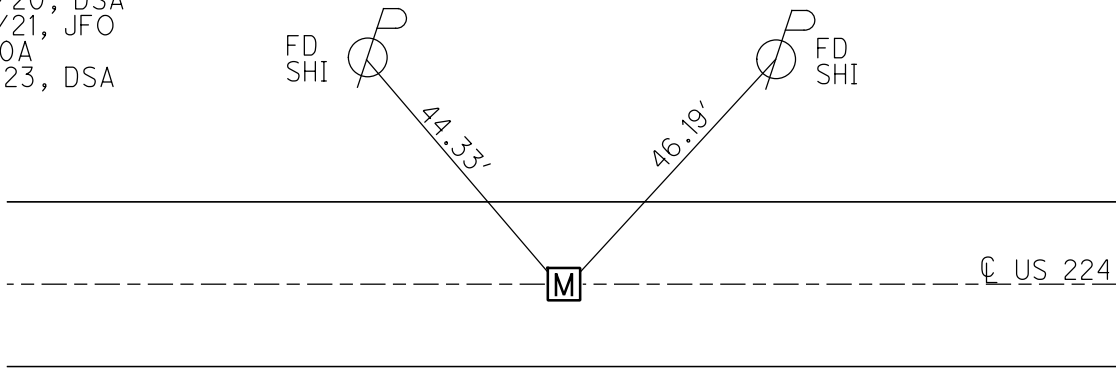
PERSONNEL \_\_\_\_\_ REFERENCE NO. 80 A SHEET 25 OF 37  
 NOTES RHOADES DATE 11/8/23 ROUTE US 224  
 H.C. AUBLE WEATHER CLOUDY COUNTY SENECA  
 R.C. ASTON TEMP. 51° TOWNSHIP REED  
           NIESE SECTION 31  
 DWG BY RHOADES PID 101217 T 2 N R 17 E

TYPE MONUMENT ROUND MONBOX W/ 1" IPIN  
 ON SURFACE - ~~BELOW~~ ON  
 OFFSET ☐ PAVEMENT ON LT : RT  
10' TO RT EDGE PAVEMENT  
 STATION: 1342+75.60



HORZ.DATUM: NAD83 2011 GEOID: NAVD88 2018  
 GRID: NORTHING: 515595.470 EASTING: 1844888.372

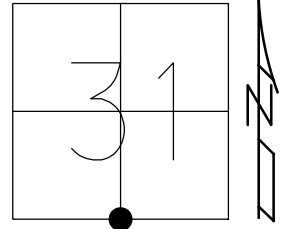
RECORD:  
 SET R.R.SPIKE  
 4/19/88  
 FD MONBOX  
 12/7/92, JLR  
 1/17/08  
 10/14/09, KPM  
 FD MONBOX  
 W/ 1" IPIN  
 REFA80  
 9/14/20, DSA  
 3/17/21, JFO  
 REF80A  
 11/8/23, DSA



O.D.O.T. DISTRICT 2 SURVEY OFFICE (USE ONLY)

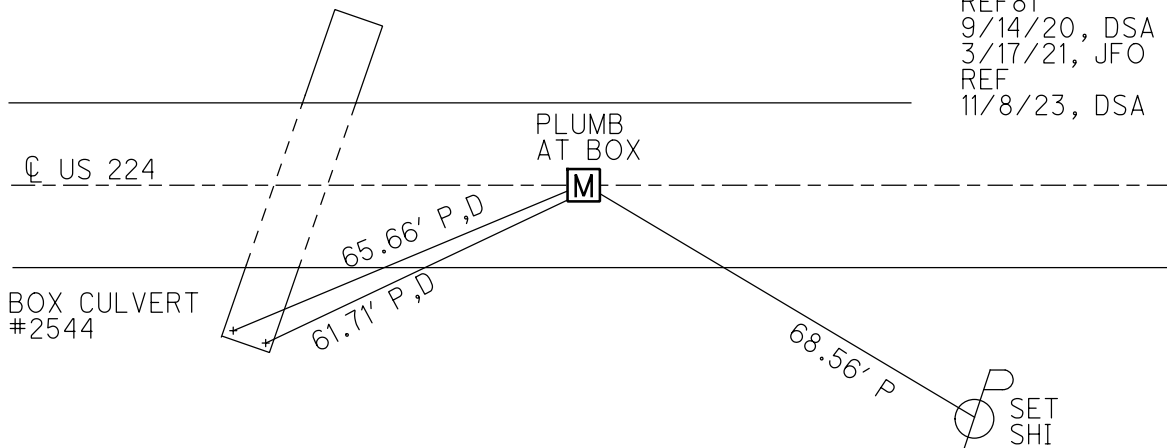
PERSONNEL \_\_\_\_\_ REFERENCE NO. 81 SHEET 26 OF 37  
 NOTES RHOADES DATE 11/8/23 ROUTE US 224  
 H.C. AUBLE WEATHER CLOUDY COUNTY SENECA  
 R.C. ASTON TEMP. 51° TOWNSHIP REED  
 \_\_\_\_\_ NIESE SECTION 31  
 DWG BY RHOADES PID 101217 T 2 N R 17 E

TYPE MONUMENT ROUND MONBOX W/ 1" IPIN  
 ON SURFACE - ~~BELOW~~ ON  
 OFFSET ☉ PAVEMENT ON LT : RT  
10' TO RT EDGE PAVEMENT  
 STATION: 1344+27.56



HORIZ. DATUM: NAD83 2011 GEOID: NAVD88 2018  
 GRID: NORTHING: 515593.484 EASTING: 1845040.261

RECORD:  
 STA. 1396+58.72  
 D.N.F. STONE  
 SER R.R. SPIKE  
 4/19/88  
 FD MONBOX  
 12/7/92, JLR  
 FD MONBOX  
 FILLED W/ ASPHALT  
 1/17/08  
 DUG UP MONBOX  
 TO BE REPLACED  
 6/16/08  
 10/14/09, KPM  
 FD MONBOX  
 W/ 1" IPIN  
 REF81  
 9/14/20, DSA  
 3/17/21, JFO  
 REF  
 11/8/23, DSA





O.D.O.T. DISTRICT 2 SURVEY OFFICE (USE ONLY)

PERSONNEL

REFERENCE NO. 82

SHEET 27 OF 37

NOTES RHOADES

DATE 11/8/23

ROUTE US 224

H.C. AUBLE

WEATHER CLOUDY

COUNTY SENECA

R.C. ASTON

TEMP. 51°

TOWNSHIP REED

NIESE

SECTION 31

DWG BY RHOADES

PID 101217

T 2 N R 17 E

TYPE MONUMENT MAG/WASHER

ON SURFACE - ~~BELOW~~ ON

OFFSET  $\varnothing$  PAVEMENT 1' LT : ~~RT~~

10.2' TO LT EDGE PAVEMENT

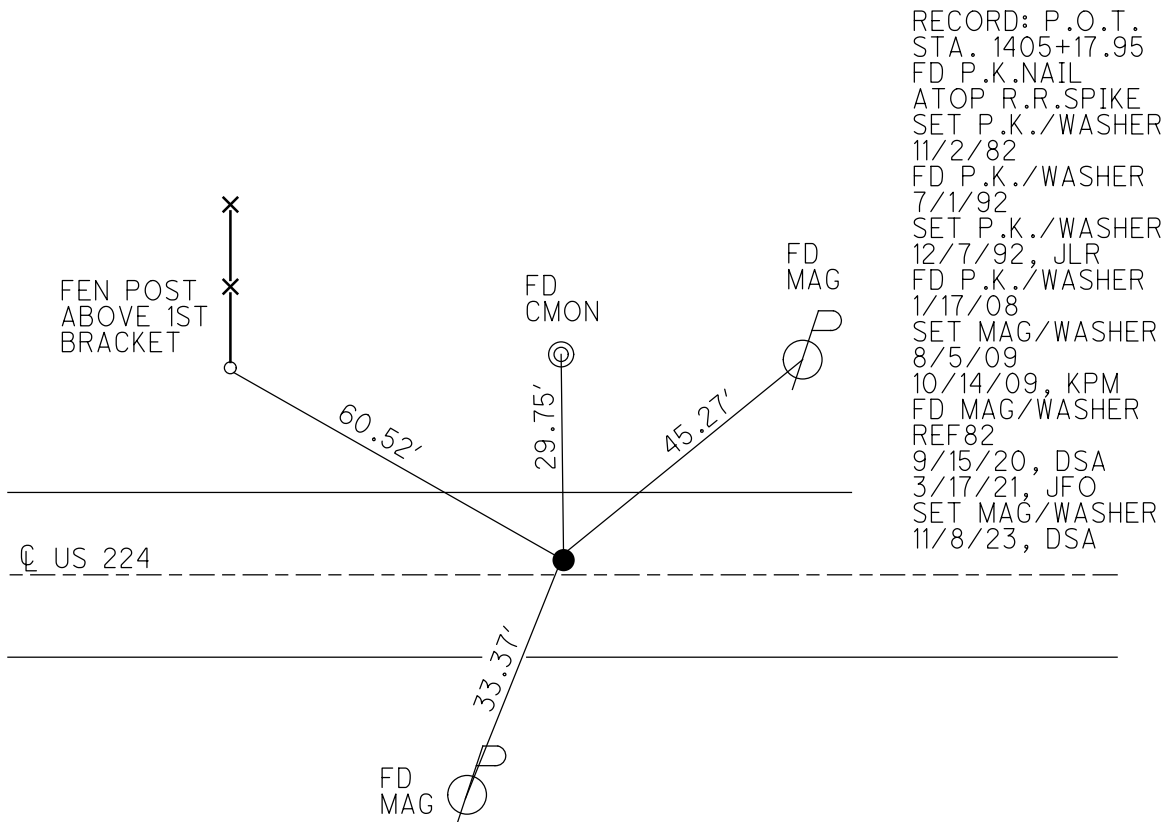
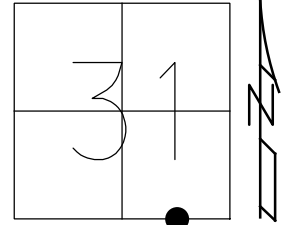
STATION: 1352+85.89

HORZ.DATUM: NAD83 2011

GEOID: NAVD88 2018

GRID: NORTHING: 515585.843

EASTING: 1845898.595

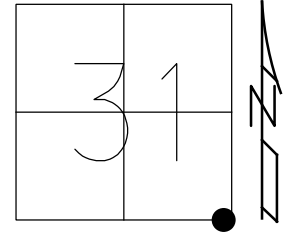


RECORD: P.O.T.  
 STA. 1405+17.95  
 FD P.K.NAIL  
 ATOP R.R.SPIKE  
 SET P.K./WASHER  
 11/2/82  
 FD P.K./WASHER  
 7/1/92  
 SET P.K./WASHER  
 12/7/92, JLR  
 FD P.K./WASHER  
 1/17/08  
 SET MAG/WASHER  
 8/5/09  
 10/14/09, KPM  
 FD MAG/WASHER  
 REF82  
 9/15/20, DSA  
 3/17/21, JFO  
 SET MAG/WASHER  
 11/8/23, DSA

O.D.O.T. DISTRICT 2 SURVEY OFFICE (USE ONLY)

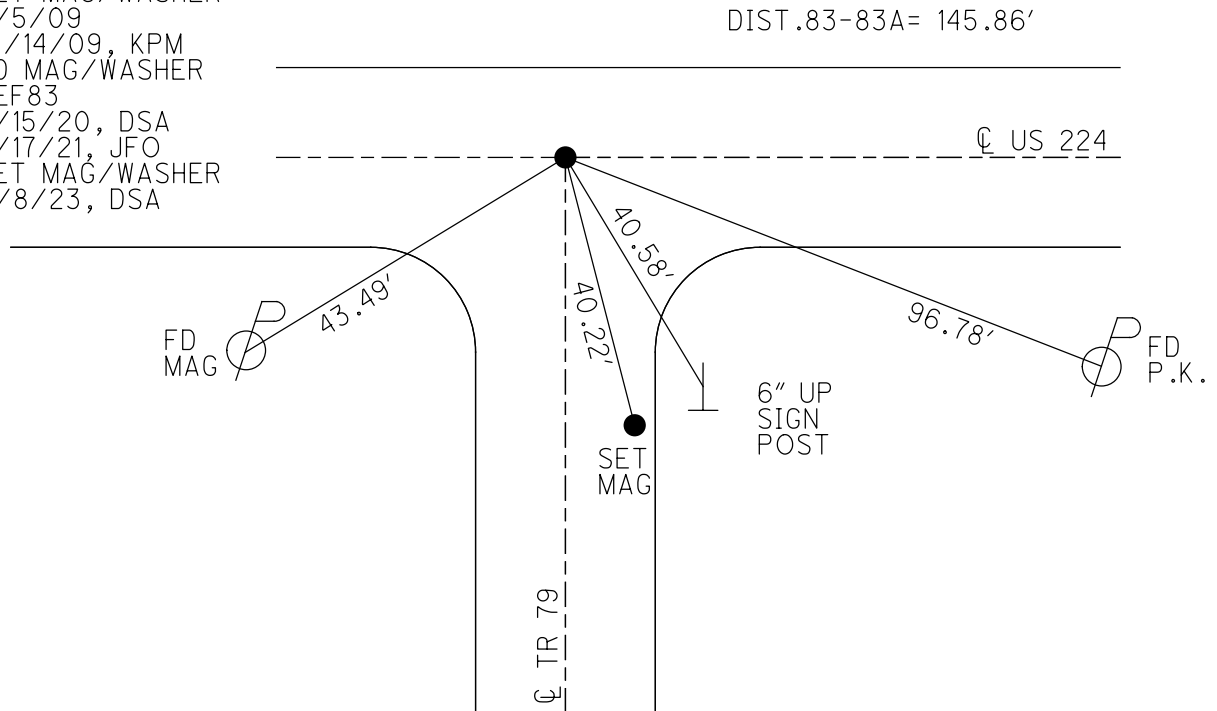
PERSONNEL \_\_\_\_\_ REFERENCE NO. 83 SHEET 28 OF 37  
 NOTES RHOADES DATE 11/8/23 ROUTE US 224  
 H.C. AUBLE WEATHER CLOUDY COUNTY SENECA  
 R.C. ASTON TEMP. 51° TOWNSHIP REED  
           NIESE SECTION 31  
 DWG BY RHOADES PID 101217 T 2 N R 17 E

TYPE MONUMENT MAG/WASHER  
 ON SURFACE - ~~BELOW~~ ON  
 OFFSET  $\varnothing$  PAVEMENT ON LT : RT  
10.3' TO LT EDGE PAVEMENT  
 STATION: 1369+31.99



HORIZ.DATUM: NAD83 2011 GEOID: NAVD88 2018  
 GRID: NORTHING: 515570.738 EASTING: 1847544.608

RECORD: P.I.  
 STA.1421+59.62  
 FD BOAT SPIKE/WASHER  
 ATOP R.R.SPIKE  
 ATOP IRON STAKE  
 SET P.K./WASHER  
 11/2/82  
 FD P.K./WASHER  
 7/1/92  
 SET P.K./WASHER  
 12/7/92, JLR  
 FD P.K./WASHER  
 1/17/08  
 SET MAG/WASHER  
 8/5/09  
 10/14/09, KPM  
 FD MAG/WASHER  
 REF83  
 9/15/20, DSA  
 3/17/21, JFO  
 SET MAG/WASHER  
 11/8/23, DSA



O.D.O.T. DISTRICT 2 SURVEY OFFICE (USE ONLY)

PERSONNEL

REFERENCE NO. 83 A

SHEET 29 OF 37

NOTES RHOADES

DATE 11/8/23

ROUTE US 224

H.C. AUBLE

WEATHER CLOUDY

COUNTY SENECA

R.C. ASTON

TEMP. 51°

TOWNSHIP REED

NIESE

SECTION 31

DWG BY RHOADES

PID 101217

T 2 N R 17 E

TYPE MONUMENT MAG/WASHER

ON SURFACE - ~~BELOW~~ ON

OFFSET ☉ PAVEMENT ON LT : RT

10.6' TO RT EDGE PAVEMENT

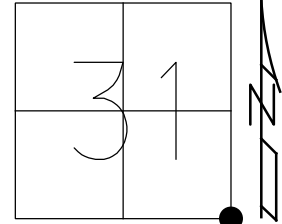
STATION: 1370+77.85

HORZ. DATUM: NAD83 2011

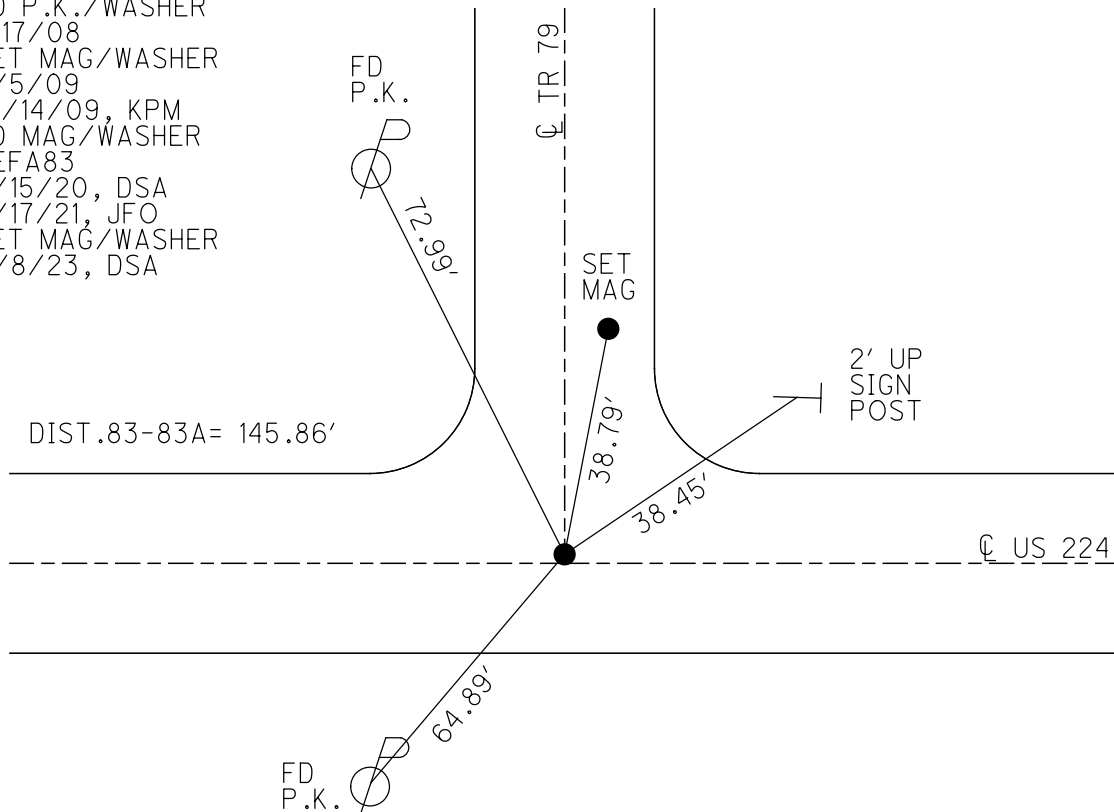
GEOID: NAVD88 2018

GRID: NORTHING: 515569.983

EASTING: 1847690.464



RECORD:  
 FD P.K./WASHER  
 7/1/92  
 SET P.K./WASHER  
 12/7/92, JLR  
 FD P.K./WASHER  
 1/17/08  
 SET MAG/WASHER  
 8/5/09  
 10/14/09, KPM  
 FD MAG/WASHER  
 REFA83  
 9/15/20, DSA  
 3/17/21, JFO  
 SET MAG/WASHER  
 11/8/23, DSA



O.D.O.T. DISTRICT 2 SURVEY OFFICE (USE ONLY)

PERSONNEL

REFERENCE NO. 84

SHEET 30 OF 37

NOTES RHOADES

DATE 11/9/23

ROUTE US 224

H.C. AUBLE

WEATHER CLOUDY

COUNTY SENECA

R.C. ASTON

TEMP. 48°

TOWNSHIP REED

NIESE

SECTION 32

DWG BY RHOADES PID 101217

T 2 N R 17 E

TYPE MONUMENT MAG/WASHER

ON SURFACE - ~~BELOW~~ ON

OFFSET 0 PAVEMENT ON LT : RT

10.1' TO RT EDGE PAVEMENT

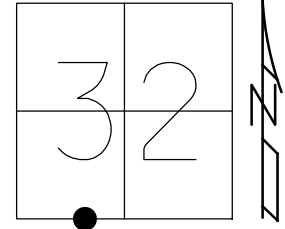
STATION: 1388+44.8

HORZ.DATUM: NAD83 2011

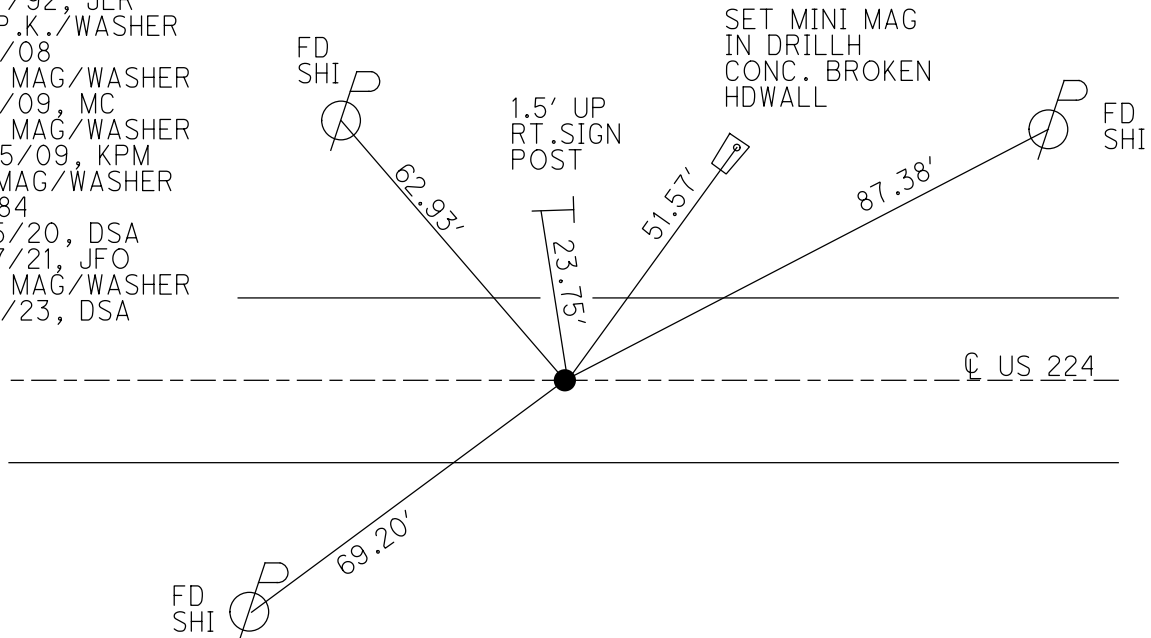
GEOID: NAVD88 2018

GRID: NORTHING: 515551.792

EASTING: 1849457.398



RECORD: P.O.T.  
 STA.1440+86.56  
 FD P.K.NAIL  
 0.5' DOWN  
 ATOP R.R.SPIKE  
 11/2/82  
 SET P.K./WASHER  
 12/7/92, JLR  
 FD P.K./WASHER  
 5/6/08  
 SET MAG/WASHER  
 8/5/09, MC  
 SET MAG/WASHER  
 10815/09, KPM  
 FD MAG/WASHER  
 REF84  
 9/15/20, DSA  
 3/17/21, JFO  
 SET MAG/WASHER  
 11/9/23, DSA

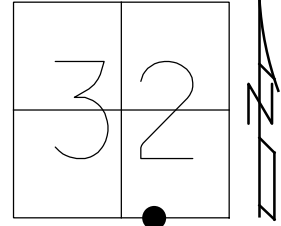


O.D.O.T. DISTRICT 2 SURVEY OFFICE (USE ONLY)

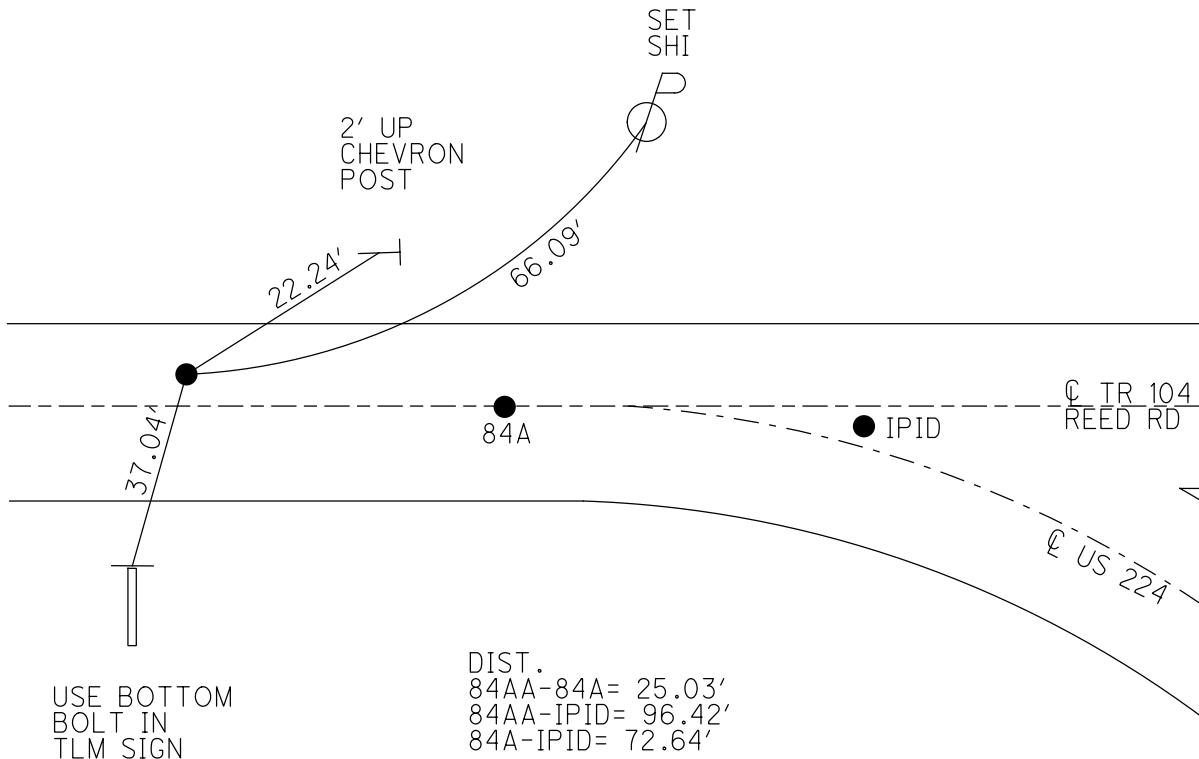
PERSONNEL \_\_\_\_\_ REFERENCE NO. 84 AA SHEET 31 OF 37  
 NOTES RHOADES DATE 11/9/23 ROUTE US 224  
 H.C. AUBLE WEATHER CLOUDY COUNTY SENECA  
 R.C. ASTON TEMP. 48° TOWNSHIP REED  
       NIESE SECTION 32  
 DWG BY RHOADES PID 101217 T 2 N R 17 E

TYPE MONUMENT MAG/WASHER  
 ON SURFACE - ~~BELOW~~ ON  
 OFFSET 0 PAVEMENT - LT : ~~RT~~  
- TO LT EDGE PAVEMENT  
 STATION: 1395+81.47

HORZ. DATUM: NAD83 2011 GEOID: NAVD88 2018  
 GRID: NORTHING: 515540.110 EASTING: 1850244.959



RECORD:  
 FD MAG NAIL  
 REFAA84  
 3/17/21, JFO  
 SET MAG/WASHER  
 11/9/23, DSA

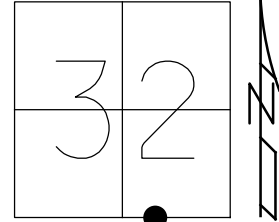


USE BOTTOM  
 BOLT IN  
 TLM SIGN

O.D.O.T. DISTRICT 2 SURVEY OFFICE (USE ONLY)

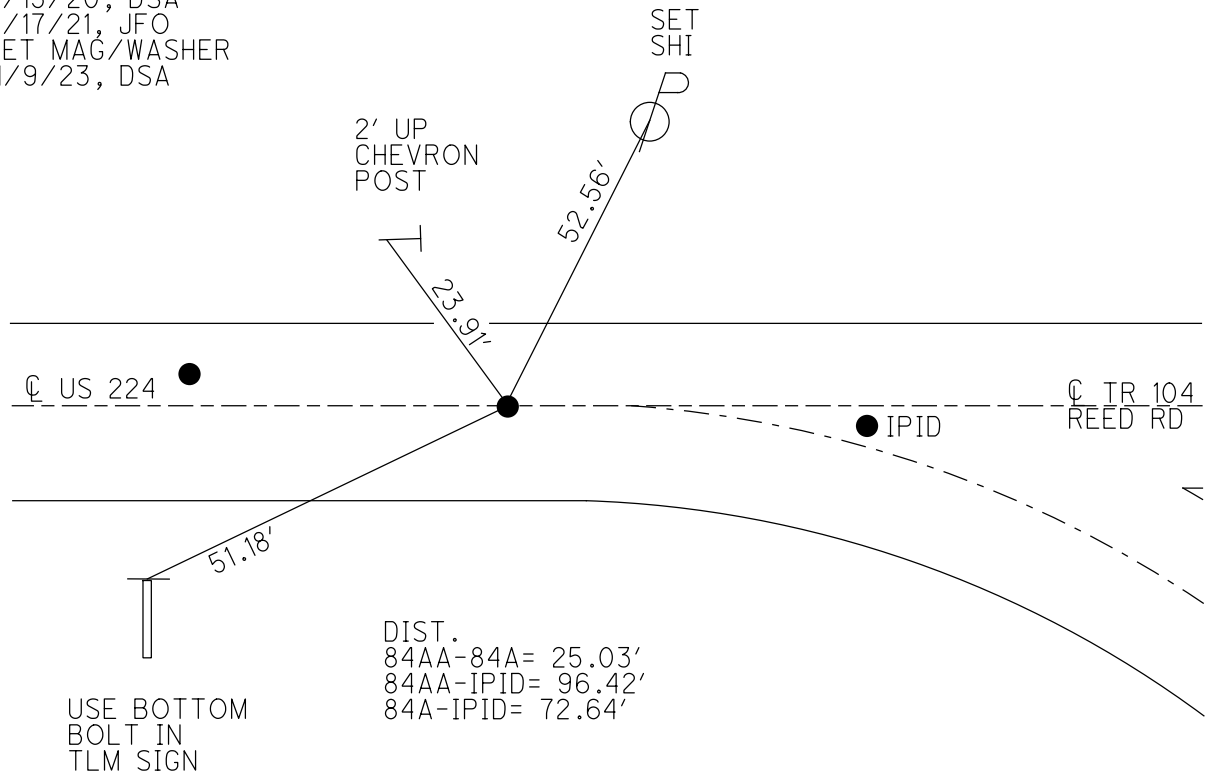
PERSONNEL \_\_\_\_\_ REFERENCE NO. 84 A SHEET 32 OF 37  
 NOTES RHOADES DATE 11/9/23 ROUTE US 224  
 H.C. AUBLE WEATHER CLOUDY COUNTY SENECA  
 R.C. ASTON TEMP. 48° TOWNSHIP REED  
           NIESE SECTION 32  
 DWG BY RHOADES PID 101217 T 2 N R 17 E

TYPE MONUMENT MAG/WASHER  
 ON SURFACE - ~~BELOW~~ ON  
 OFFSET  $\odot$  PAVEMENT ON LT : RT  
10.4' TO RT EDGE PAVEMENT  
 STATION: 1396+06.5



HORZ.DATUM: NAD83 2011 GEOID: NAVD88 2018  
 GRID: NORTHING: 515533.101 EASTING: 1850268.958

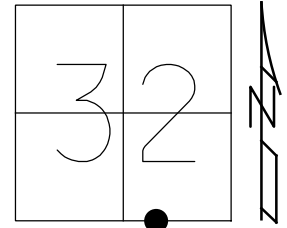
RECORD:  
 SET MAG/WASHER  
 8/5/09, MB  
 SET MAG/WASHER  
 10/15/09, KPM  
 FD MAG/WASHER  
 REFA84  
 9/15/20, DSA  
 3/17/21, JFO  
 SET MAG/WASHER  
 11/9/23, DSA



O.D.O.T. DISTRICT 2 SURVEY OFFICE (USE ONLY)

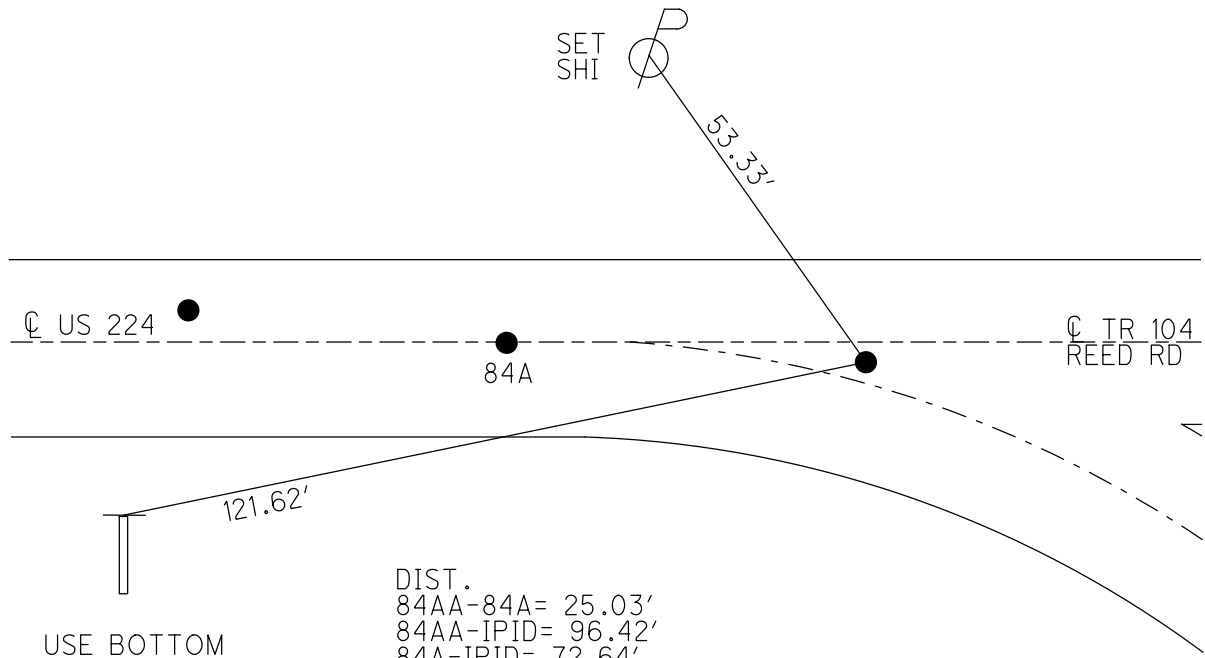
PERSONNEL \_\_\_\_\_ REFERENCE NO. IPID SHEET 33 OF 37  
 NOTES RHOADES DATE 3/17/21 ROUTE US 224  
 H.C. AUBLE WEATHER FAIR COUNTY SENECA  
 R.C. ASTON TEMP. 50° TOWNSHIP REED  
NIESE SECTION 32  
 DWG BY RHOADES PID 101217 T 2 N R 17 E

TYPE MONUMENT IPID #8258 THELL  
 ON SURFACE - ~~BELOW~~ ON  
 OFFSET Q PAVEMENT - LT : ~~RT~~  
- TO LT EDGE PAVEMENT  
 STATION: 1396+79.14



HORZ. DATUM: NAD83 2011 GEOID: NAVD88 2018  
 GRID: NORTHING: 515538.944 EASTING: 1850341.337

RECORD:  
 FD IPID  
 #8258 THELL  
 3/17/21, JFO  
 SET MAG/WASHER  
 11/9/23, DSA



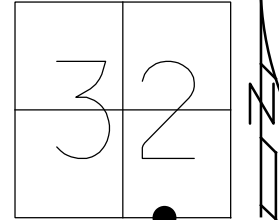
USE BOTTOM  
 BOLT IN  
 TLM SIGN

DIST.  
 84AA-84A= 25.03'  
 84AA-IPID= 96.42'  
 84A-IPID= 72.64'

O.D.O.T. DISTRICT 2 SURVEY OFFICE (USE ONLY)

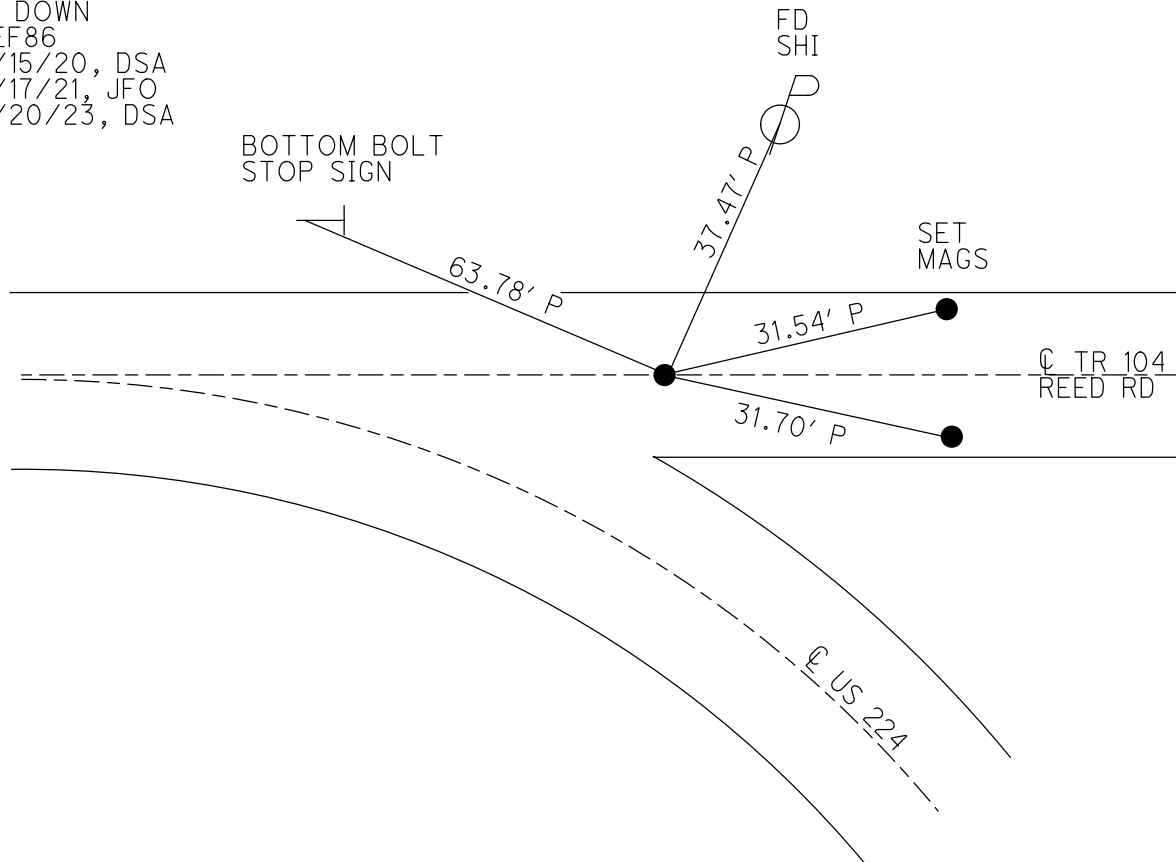
PERSONNEL \_\_\_\_\_ REFERENCE NO. 86 SHEET 34 OF 37  
 NOTES RHOADES DATE 6/20/23 ROUTE US 224  
 H.C. AUBLE WEATHER WINDY COUNTY SENECA  
 R.C. RHOADES TEMP. 44° TOWNSHIP REED  
 \_\_\_\_\_ SECTION 32  
 DWG BY RHOADES PID 101217 T 2 N R 17 E

TYPE MONUMENT R.R.SPIKE  
~~ON SURFACE~~ - BELOW 6"  
 OFFSET  $\text{C}$  PAVEMENT 36' ± LT : ~~RT~~  
25' TO LT EDGE PAVEMENT  
 STATION: 1398+01.8



HORIZ.DATUM: NAD83 2011 GEOID: NAVD88 2018  
 GRID: NORTHING: 515540.382 EASTING: 1850479.040

RECORD: P.I.  
 $\Delta = 27^\circ 47' \text{ RT}$   
 STA.80+20.6  
 STA.134+60  
 FD R.R.SPIKE  
 3" DOWN  
 11/2/82  
 FD R.R.SPIKE  
 6" DOWN  
 REF86  
 9/15/20, DSA  
 3/17/21, JFO  
 6/20/23, DSA





O.D.O.T. DISTRICT 2 SURVEY OFFICE (USE ONLY)

PERSONNEL

REFERENCE NO. 87 B

SHEET 35 OF 37

NOTES RHOADES

DATE 11/9/23

ROUTE US 224

H.C. AUBLE

WEATHER CLOUDY

COUNTY SENECA

R.C. ASTON

TEMP. 48°

TOWNSHIP VENICE

NIESE

SECTION 4

DWG BY RHOADES PID 101217

T 1 N R 17 E

TYPE MONUMENT MAG/WASHER

ON SURFACE - ~~BELOW~~ ON

OFFSET 0 PAVEMENT 1' LT : ~~RT~~

9.5' TO LT EDGE PAVEMENT

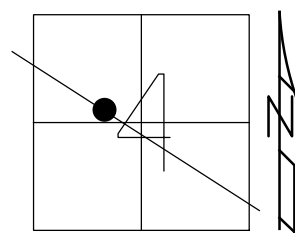
STATION: 1442+15.81

HORIZ.DATUM: NAD83 2011

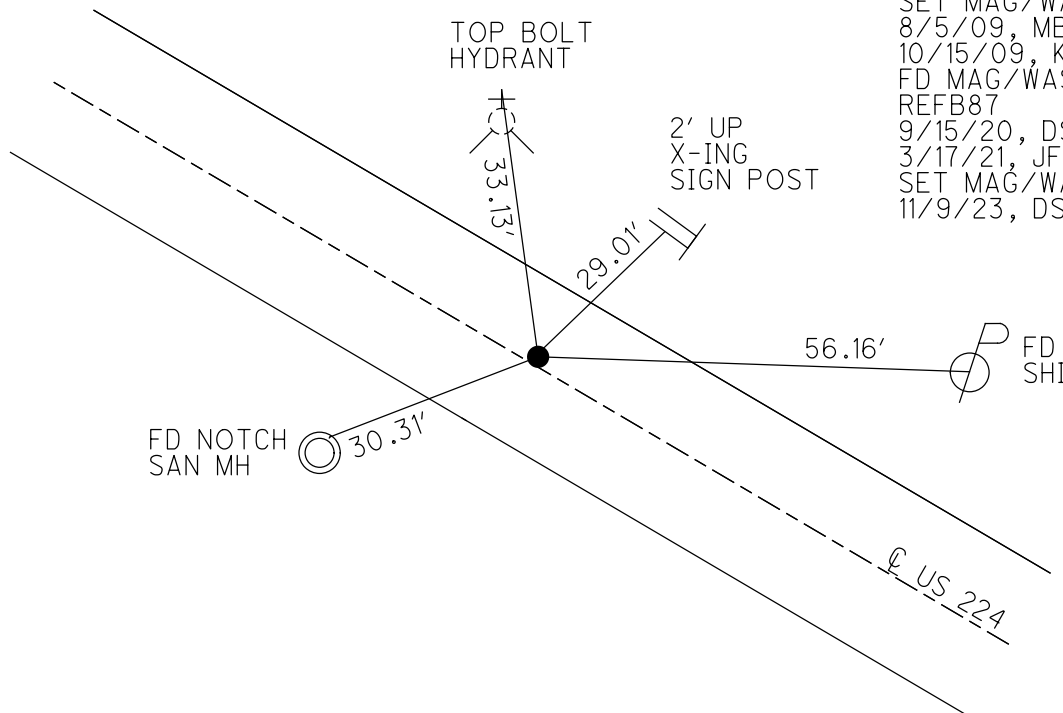
GEOID: NAVD88 2018

GRID: NORTHING: 513437.795

EASTING: 1854294.413



RECORD: P.O.T.  
 STA.172+ ±  
 FD P.K.NAIL  
 SET P.K./WASHER  
 11/2/82  
 FD P.K./WASHER  
 7/1/92  
 SET P.K./WASHER  
 12/7/92, JLR  
 FD P.K./WASHER  
 5/6/08  
 SET MAG/WASHER  
 8/5/09, MB  
 10/15/09, KPM  
 FD MAG/WASHER  
 REFB87  
 9/15/20, DSA  
 3/17/21, JFO  
 SET MAG/WASHER  
 11/9/23, DSA



O.D.O.T. DISTRICT 2 SURVEY OFFICE (USE ONLY)

PERSONNEL

REFERENCE NO. 87 C

SHEET 36 OF 37

NOTES RHOADES

DATE 11/9/23

ROUTE US 224

H.C. AUBLE

WEATHER CLOUDY

COUNTY SENECA

R.C. ASTON

TEMP. 48°

TOWNSHIP VENICE

NIESE

SECTION 4

DWG BY RHOADES

PID 101217

T 1 N R 17 E

TYPE MONUMENT MAG/WASHER

ON SURFACE - ~~BELOW~~ ON

OFFSET ☑ PAVEMENT ON LT : RT

10.2' TO RT EDGE PAVEMENT

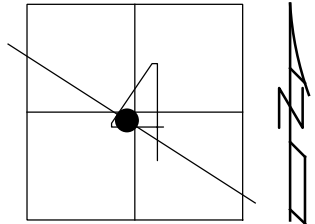
STATION: 1456+47.01

HORZ.DATUM: NAD83 2011

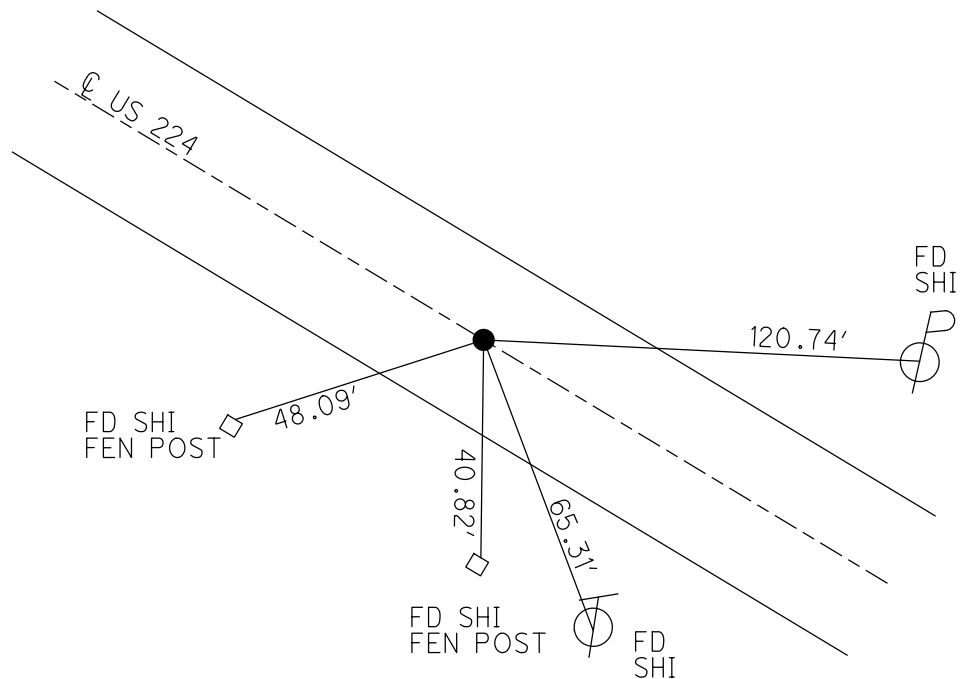
GEOID: NAVD88 2018

GRID: NORTHING: 512750.092

EASTING: 1855549.524



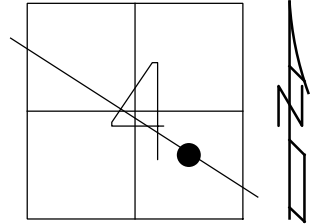
RECORD: P.I.  
 STA.138+67.8  
 FD BOAT SPIKE/WASHER  
 ATOP R.R.SPIKE  
 1' DOWN  
 SET P.K./WASHER  
 11/2/82  
 FD P.K./WASHER  
 7/1/92  
 SET P.K./WASHER  
 12/7/92, JLR  
 FD P.K./WASHER  
 5/6/08  
 SET MAG/WASHER  
 8/5/09, MB  
 10/15/09, KPM  
 FD MAG/WASHER  
 REFC87  
 9/15/20, DSA  
 3/17/21, JFO  
 SET MAG/WASHER  
 11/9/23, DSA



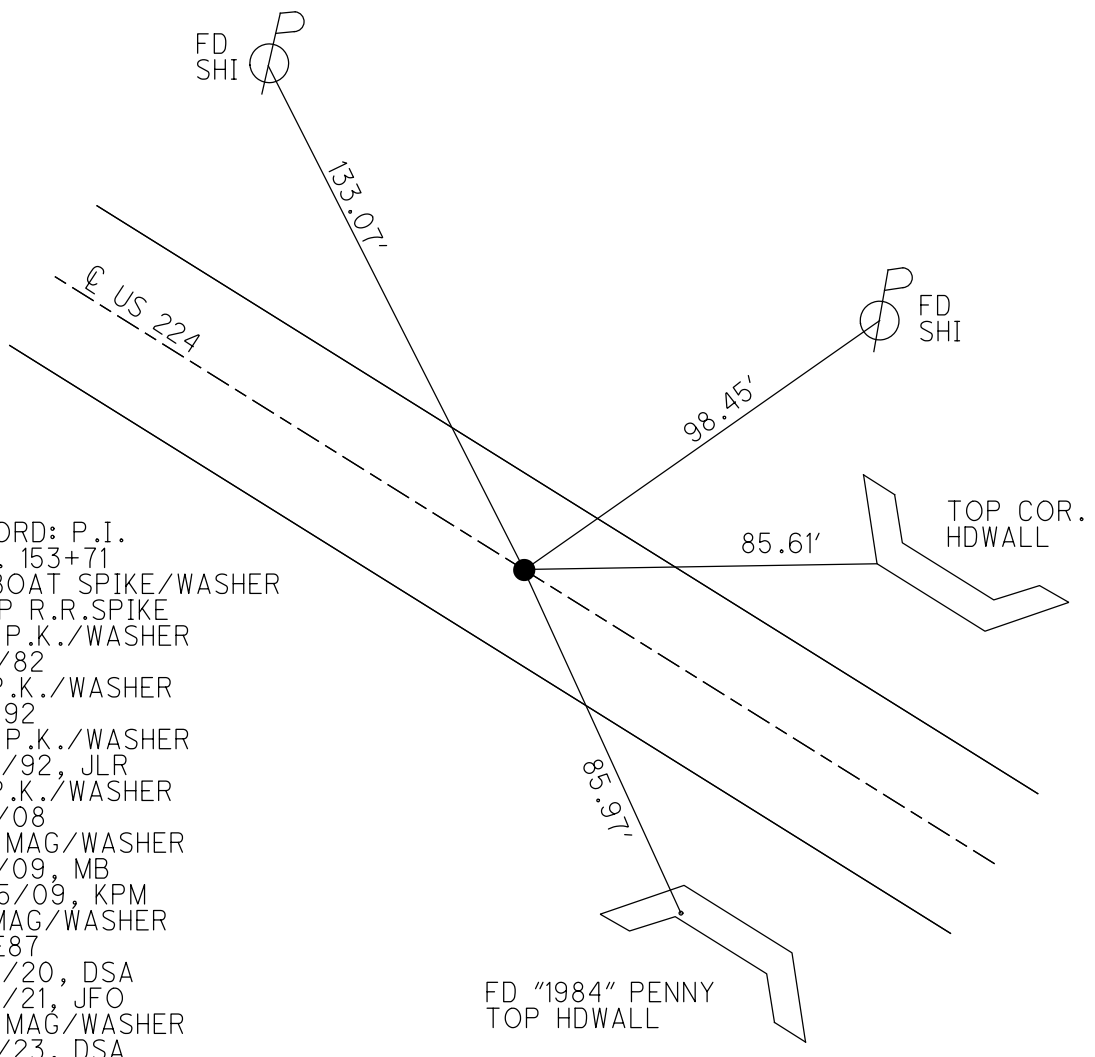
O.D.O.T. DISTRICT 2 SURVEY OFFICE (USE ONLY)

PERSONNEL	REFERENCE NO. <u>87 E</u>	SHEET <u>37</u> OF <u>37</u>
NOTES <u>RHOADES</u>	DATE <u>11/9/23</u>	ROUTE <u>US 224</u>
H.C. <u>AUBLE</u>	WEATHER <u>CLOUDY</u>	COUNTY <u>SENECA</u>
R.C. <u>ASTON</u>	TEMP. <u>48°</u>	TOWNSHIP <u>VENICE</u>
		SECTION <u>4</u>
DWG BY <u>RHOADES</u>	PID <u>101217</u>	T <u>1</u> N R <u>17</u> E

TYPE MONUMENT MAG/WASHER  
 ON SURFACE - ~~BELOW~~ ON  
 OFFSET 1' RT : RT  
10.2' TO RT EDGE PAVEMENT  
 STATION: 1471+50.41



HORZ. DATUM: NAD83 2011 GEOID: NAVD88 2018  
 GRID: NORTHING: 512032.571 EASTING: 1856870.646



RECORD: P.I.  
 STA. 153+71  
 FD BOAT SPIKE/WASHER  
 ATOP R.R. SPIKE  
 SET P.K./WASHER  
 11/2/82  
 FD P.K./WASHER  
 7/1/92  
 SET P.K./WASHER  
 12/7/92, JLR  
 FD P.K./WASHER  
 5/6/08  
 SET MAG/WASHER  
 8/5/09, MB  
 10/15/09, KPM  
 FD MAG/WASHER  
 REFE87  
 9/15/20, DSA  
 3/17/21, JFO  
 SET MAG/WASHER  
 11/9/23, DSA

FD "1984" PENNY  
 TOP HDWALL

O.D.O.T. DISTRICT 2 SURVEY OFFICE (USE ONLY)

PERSONNEL

REFERENCE NO. 88 AA

SHEET 1 OF 16

NOTES RHOADES DATE 11/9/23

ROUTE US 224

H.C. AUBLE WEATHER CLOUDY

COUNTY SENECA

R.C. ASTON TEMP. 48°

TOWNSHIP VENICE

NIESE

SECTION 4

DWG BY RHOADES PID 101217

T 1 N R 17 E

TYPE MONUMENT MAG/WASHER

ON SURFACE - ~~BELOW~~ ON

OFFSET 0 PAVEMENT ON LT : RT

11.4' TO RT EDGE PAVEMENT

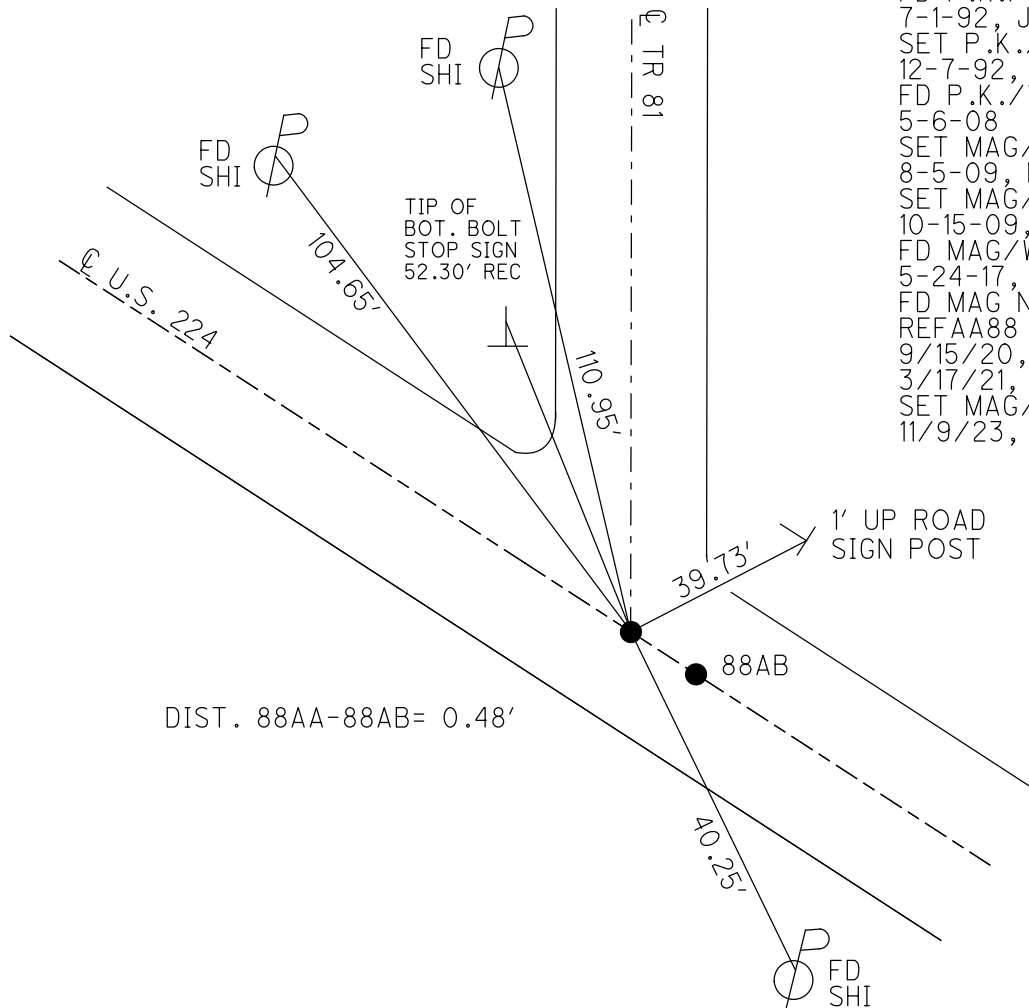
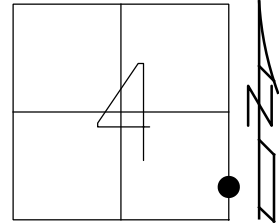
STATION: 1486+47.08

HORZ. DATUM: NAD83 (2011)

GEOID: NAVD88 2018

GRID: NORTHING: 511325.886

EASTING: 1858190.016



- RECORD:
- FD P.K./WASHER 7-1-92, JLR
  - SET P.K./WASHER 12-7-92, JLR
  - FD P.K./WASHER 5-6-08
  - SET MAG/WASHER 8-5-09, MB
  - SET MAG/WASHER 10-15-09, KPM
  - FD MAG/WASHER 5-24-17, JFO
  - FD MAG NAIL REFAA88
  - 9/15/20, DSA
  - 3/17/21, JFO
  - SET MAG/WASHER 11/9/23, DSA

O.D.O.T. DISTRICT 2 SURVEY OFFICE (USE ONLY)

PERSONNEL

REFERENCE NO. 88 AB

SHEET 2 OF 16

NOTES RHOADES DATE 11/9/23

ROUTE US 224

H.C. AUBLE WEATHER CLOUDY

COUNTY SENECA

R.C. ASTON TEMP. 48°

TOWNSHIP VENICE

NIESE

SECTION 4

DWG BY RHOADES PID 101217

T 1 N R 17 E

TYPE MONUMENT MAG/WASHER

ON SURFACE - ~~BELOW~~ ON

OFFSET Q PAVEMENT ON LT : RT

11.4' TO RT EDGE PAVEMENT

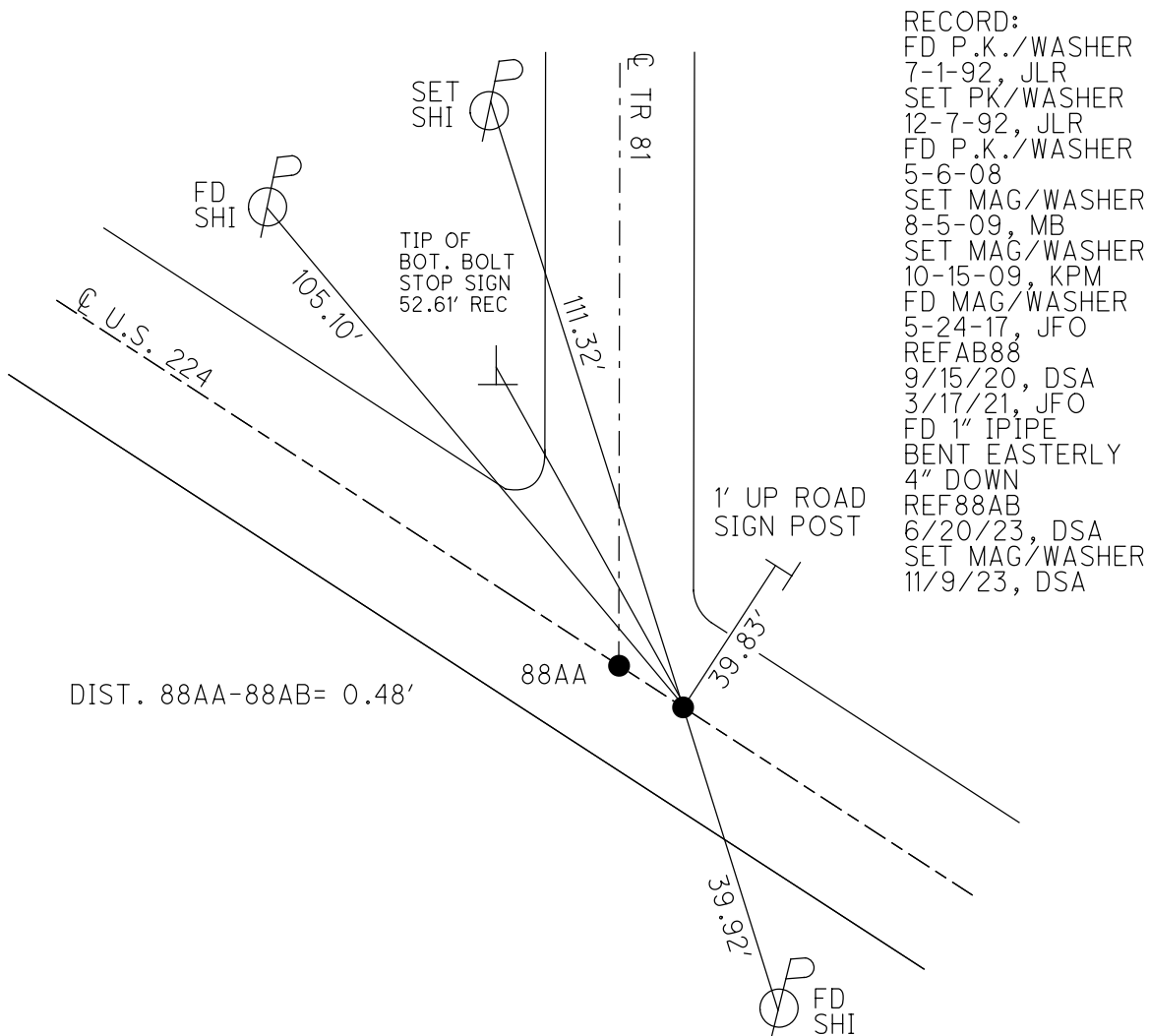
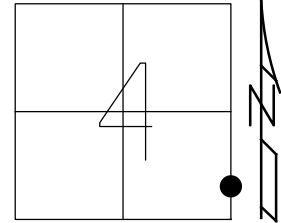
STATION: 1486+47.08

HORZ. DATUM: NAD83 (2011)

GEOID: NAVD88 2018

GRID: NORTHING: 511325.620

EASTING: 1858190.372



- RECORD:  
 FD P.K./WASHER  
 7-1-92, JLR  
 SET PK/WASHER  
 12-7-92, JLR  
 FD P.K./WASHER  
 5-6-08  
 SET MAG/WASHER  
 8-5-09, MB  
 SET MAG/WASHER  
 10-15-09, KPM  
 FD MAG/WASHER  
 5-24-17, JFO  
 REFAB88  
 9/15/20, DSA  
 3/17/21, JFO  
 FD 1" IPIPE  
 BENT EASTERLY  
 4" DOWN  
 REF88AB  
 6/20/23, DSA  
 SET MAG/WASHER  
 11/9/23, DSA

O.D.O.T. DISTRICT 2 SURVEY OFFICE (USE ONLY)

PERSONNEL

REFERENCE NO. 88 A

SHEET 3 OF 16

NOTES ASTON

DATE 6/16/23

ROUTE US 224

H.C. NIESE

WEATHER CLOUDY

COUNTY SENECA

R.C. BEJARANO

TEMP. 62°

TOWNSHIP VENICE

DWG BY RHOADES

PID 101217

SECTION 3

T 1 N R 17 E

TYPE MONUMENT P.K./WASHER

ON SURFACE - ~~BELOW~~ ON

OFFSET Q PAVEMENT ON LT : RT

12.1' TO LT EDGE PAVEMENT

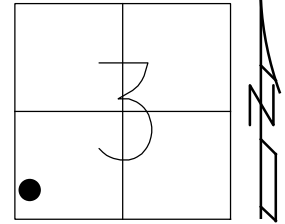
STATION: 1546+10.22

HORZ. DATUM: NAD83 (2011)

GEOID: NAVD88 2018

GRID: NORTHING: 511006.436

EASTING: 1858777.278



RECORD: P.O.T.

1931 PLAN

STA. 229+86

$\Delta = 00^{\circ}00'$

FD R.R. SPIKE

STA. 1546+59

FD P.K./WASHER

1/2" DOWN

7-15-83

SET P.K./WASHER

11-3-83

SET P.K./WASHER

9-9-93, RCC

FD P.K./WASHER

SV200

10-7-09

SET P.K./WASHER

FIN 200

10-22-10, KPM

FD P.K./WASHER

REF88

5-24-17

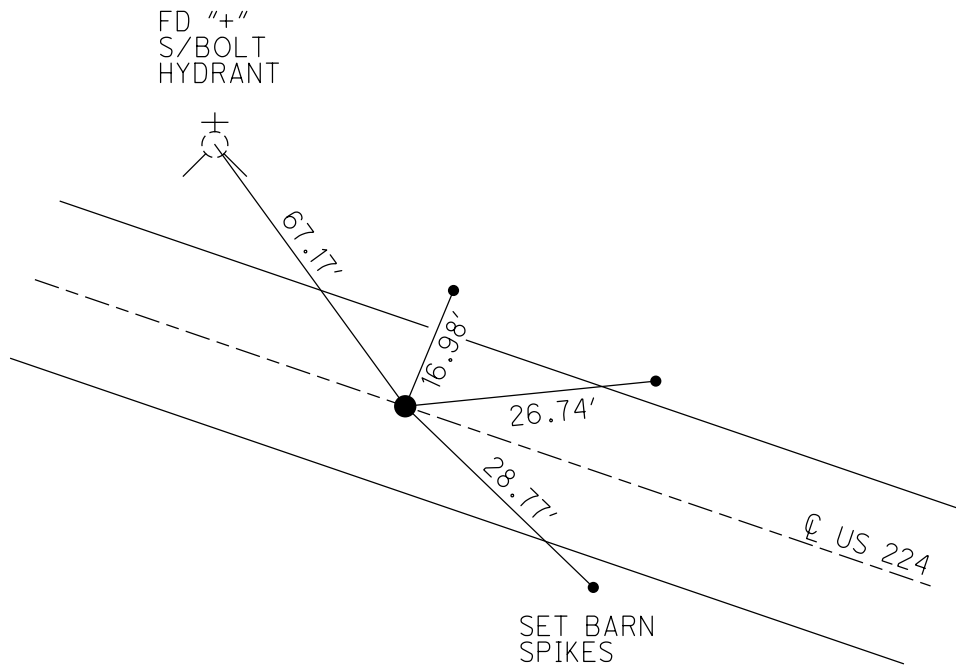
UNCOVERED

6-6-18, JFO

FD P.K./WASHER

REF88A

6/16/23, TDN



O.D.O.T. DISTRICT 2 SURVEY OFFICE (USE ONLY)

PERSONNEL

REFERENCE NO. 88 C

SHEET 4 OF 16

NOTES RHOADES

DATE 5/24/17

ROUTE US 224

H.C. O'DONNELL

WEATHER CLOUDY

COUNTY SENECA

R.C. POORE

TEMP. 62°

TOWNSHIP VENICE

DWG BY MILLER

PID 102819

SECTION 3

T 1 N R 17 E

TYPE MONUMENT P.K./WASHER

ON SURFACE - ~~BELOW~~ ON

OFFSET Q PAVEMENT ON LT : RT

11.5' TO RT EDGE PAVEMENT

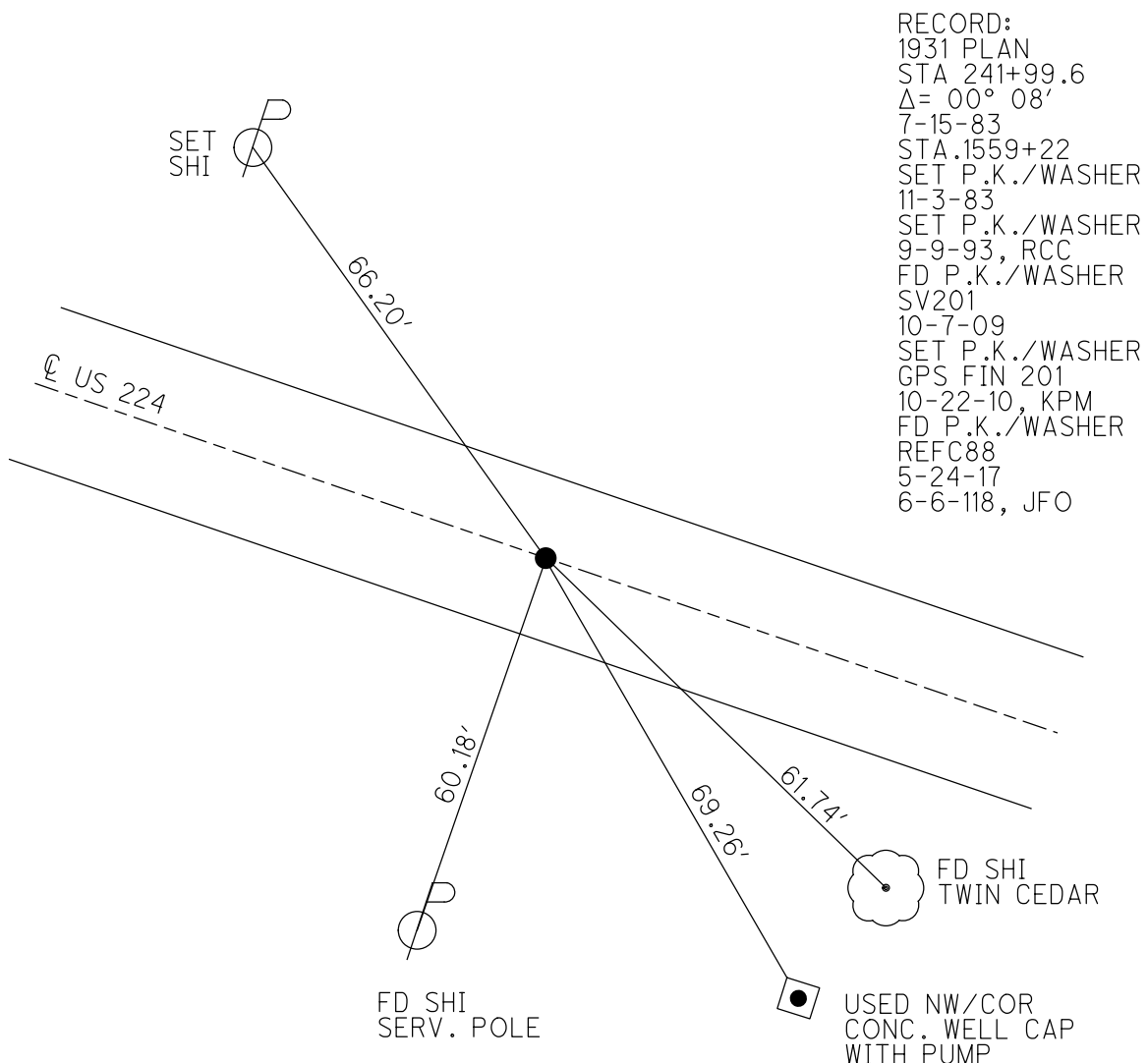
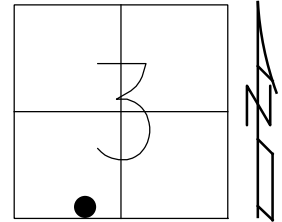
STATION: 1558+69.33

HORZ.DATUM: NAD83 (2011)

GEOID: NAVD88 2012A

GRID: NORTHING: 510406.768

EASTING: 1859884.377



O.D.O.T. DISTRICT 2 SURVEY OFFICE (USE ONLY)

PERSONNEL

REFERENCE NO. 89

SHEET 5 OF 16

NOTES RHOADES

DATE 5/24/17

ROUTE US 224

H.C. O'DONNELL

WEATHER CLOUDY

COUNTY SENECA

R.C. POORE

TEMP. 62°

TOWNSHIP VENICE

SECTION 10

DWG BY MILLER PID 102819

T 1 N R 17 E

TYPE MONUMENT P.K./WASHER

ON SURFACE - ~~BELOW~~ ON                     

OFFSET ☉ PAVEMENT 1.8' LT : RT

9.5' TO RT EDGE PAVEMENT

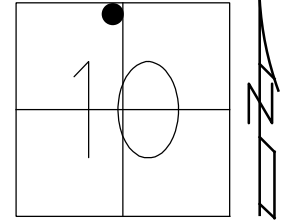
STATION: 1562+12.63

HORZ.DATUM: NAD83 (2011)

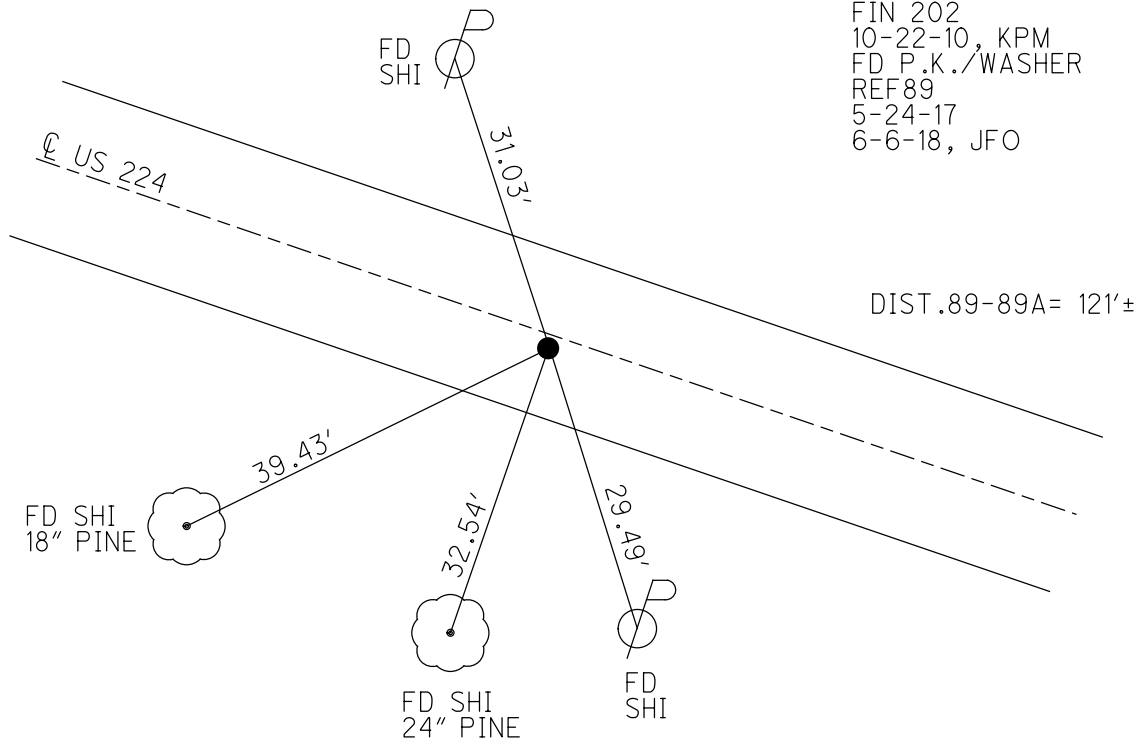
GEOID: NAVD88 2012A

GRID: NORTHING: 510243.170

EASTING: 1860186.271



RECORD:  
 STA. 1562+12.50  
 10/25/91  
 PREVIOUS MONUMENTS:  
 P.K.NAIL, R.R.SPIKE  
 SET P.K./WASHER  
 9-9-93, RCC  
 FD P.K.NAIL  
 SV202  
 10-7-09  
 SET P.K./WASHER  
 FIN 202  
 10-22-10, KPM  
 FD P.K./WASHER  
 REF89  
 5-24-17  
 6-6-18, JFO





O.D.O.T. DISTRICT 2 SURVEY OFFICE (USE ONLY)

PERSONNEL

REFERENCE NO. 89 A

SHEET 6 OF 16

NOTES RHOADES

DATE 5/24/17

ROUTE US 224

H.C. O'DONNELL

WEATHER CLOUDY

COUNTY SENECA

R.C. POORE

TEMP. 62°

TOWNSHIP VENICE

SECTION 10

DWG BY MILLER

PID 102819

T 1 N R 17 E

TYPE MONUMENT P.K./WASHER

ON SURFACE - ~~BELOW~~ ON

OFFSET  $\odot$  PAVEMENT 0.6' ~~LT~~ : RT

11.8' TO LT EDGE PAVEMENT

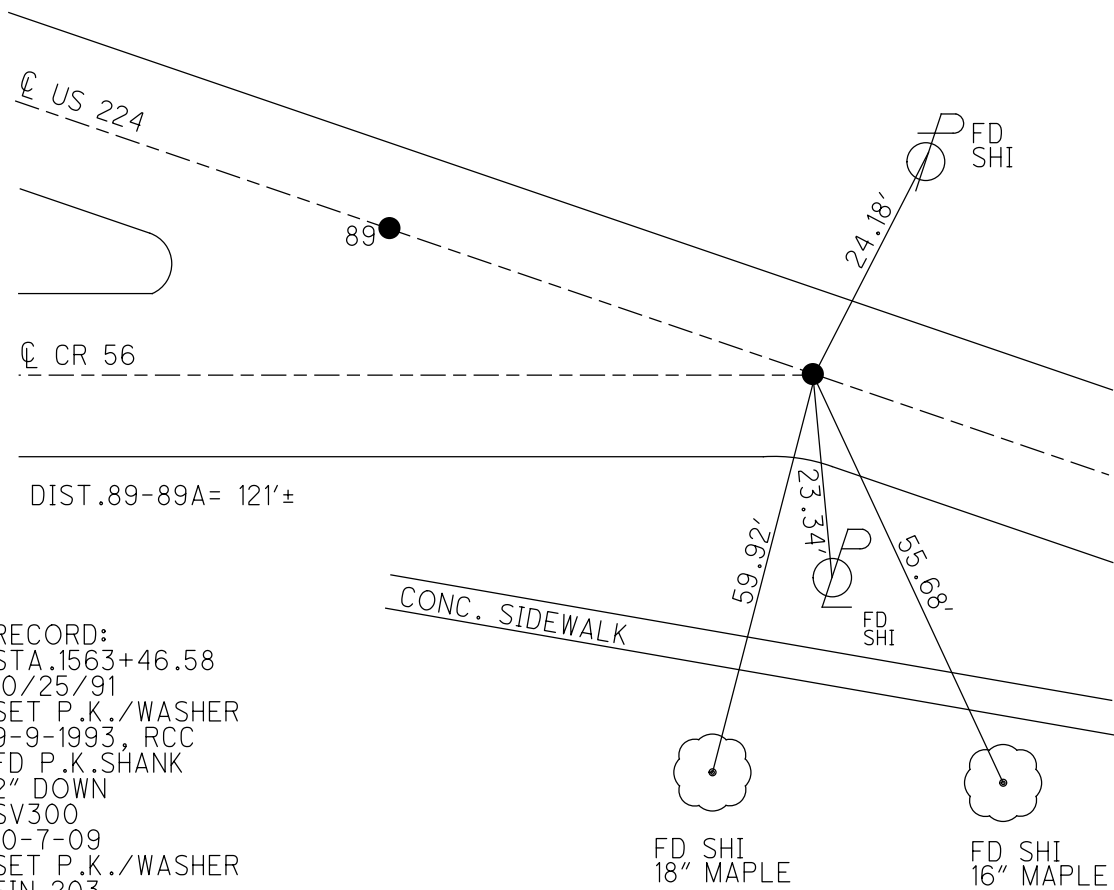
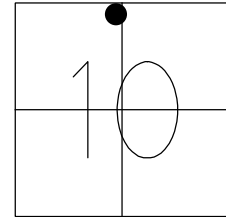
STATION: 1563+46.58

HORZ.DATUM: NAD83 (2011)

GEOID: NAVD88 2012A

GRID: NORTHING: 510187.544

EASTING: 1860308.112

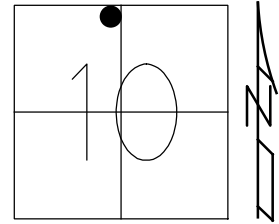


RECORD:  
 STA. 1563+46.58  
 10/25/91  
 SET P.K./WASHER  
 9-9-1993, RCC  
 FD P.K. SHANK  
 2" DOWN  
 SV300  
 10-7-09  
 SET P.K./WASHER  
 FIN 203  
 10-22-10, KPM  
 FD P.K./WASHER  
 REFA89  
 5-24-17  
 6-6-18, JFO

O.D.O.T. DISTRICT 2 SURVEY OFFICE (USE ONLY)

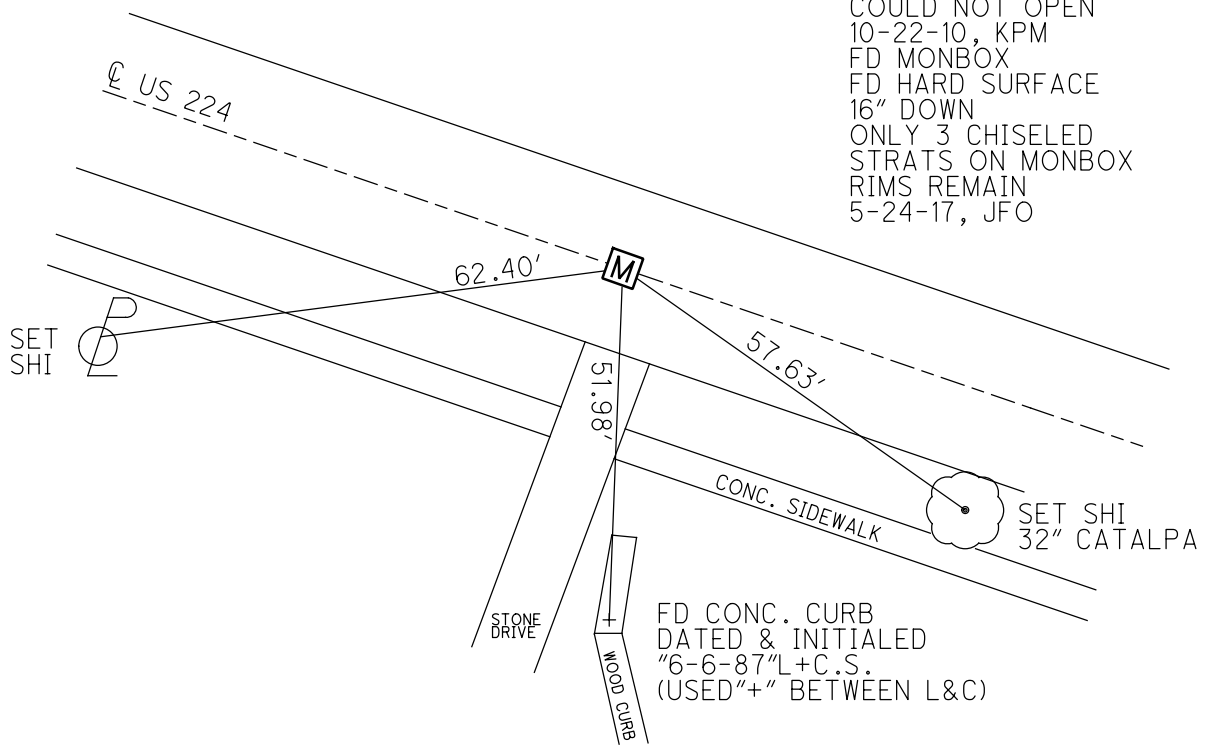
PERSONNEL \_\_\_\_\_ REFERENCE NO. 89 B SHEET 7 OF 16  
 NOTES HARBAUGH DATE 8/16/10 ROUTE US 224  
 H.C. MOSER WEATHER SUNNY COUNTY SENECA  
 R.C. FINGER TEMP. 80° TOWNSHIP VENICE  
 DWG BY MILLER PID 102819 SECTION 10  
 T 1 N R 17 E

TYPE MONUMENT MON BOX  
 ON SURFACE - ~~BELOW~~ ON \_\_\_\_\_  
 OFFSET  $\phi$  PAVEMENT 1' LT : ~~RT~~  
10.8' TO LT EDGE PAVEMENT  
 STATION: 1566+71.20



HORIZ.DATUM: NAD83 (2011) GEOID: NAVD88 2012A  
 GRID: NORTHING: 510052.200 EASTING: 1860603.059

RECORD:  
 1931 PLAN  
 10/25/91  
 250+00 ATTICA S.H.272  
 250+01.2 SEC. F  
 PREVIOUS MONUMENTS:  
 P.K./WASHER, R.R. SPIKE  
 SET P.K./WASHER  
 STA 1513+33  
 9-9-93, RCC  
 FD MONBOX  
 SV204  
 10-7-09  
 COULD NOT OPEN  
 10-22-10, KPM  
 FD MONBOX  
 FD HARD SURFACE  
 16" DOWN  
 ONLY 3 CHISELED  
 STRATS ON MONBOX  
 RIMS REMAIN  
 5-24-17, JFO



FD CONC. CURB  
 DATED & INITIALED  
 "6-6-87" L+C.S.  
 (USED "+" BETWEEN L&C)

O.D.O.T. DISTRICT 2 SURVEY OFFICE (USE ONLY)

PERSONNEL

REFERENCE NO. 89 B1

SHEET 8 OF 16

NOTES RHOADES  
 H.C. O'DONNELL  
 R.C. POORE

DATE 5/24/17  
 WEATHER CLOUDY  
 TEMP. 62°

ROUTE US 224  
 COUNTY SENECA  
 TOWNSHIP VENICE  
 SECTION 10

DWG BY MILLER PID 102819

T 1 N R 17 E

TYPE MONUMENT P.K./WASHER

ON SURFACE - ~~BELOW~~ ON

OFFSET Q PAVEMENT 2.5' ~~RT~~ : RT

13.2' TO RT EDGE PAVEMENT

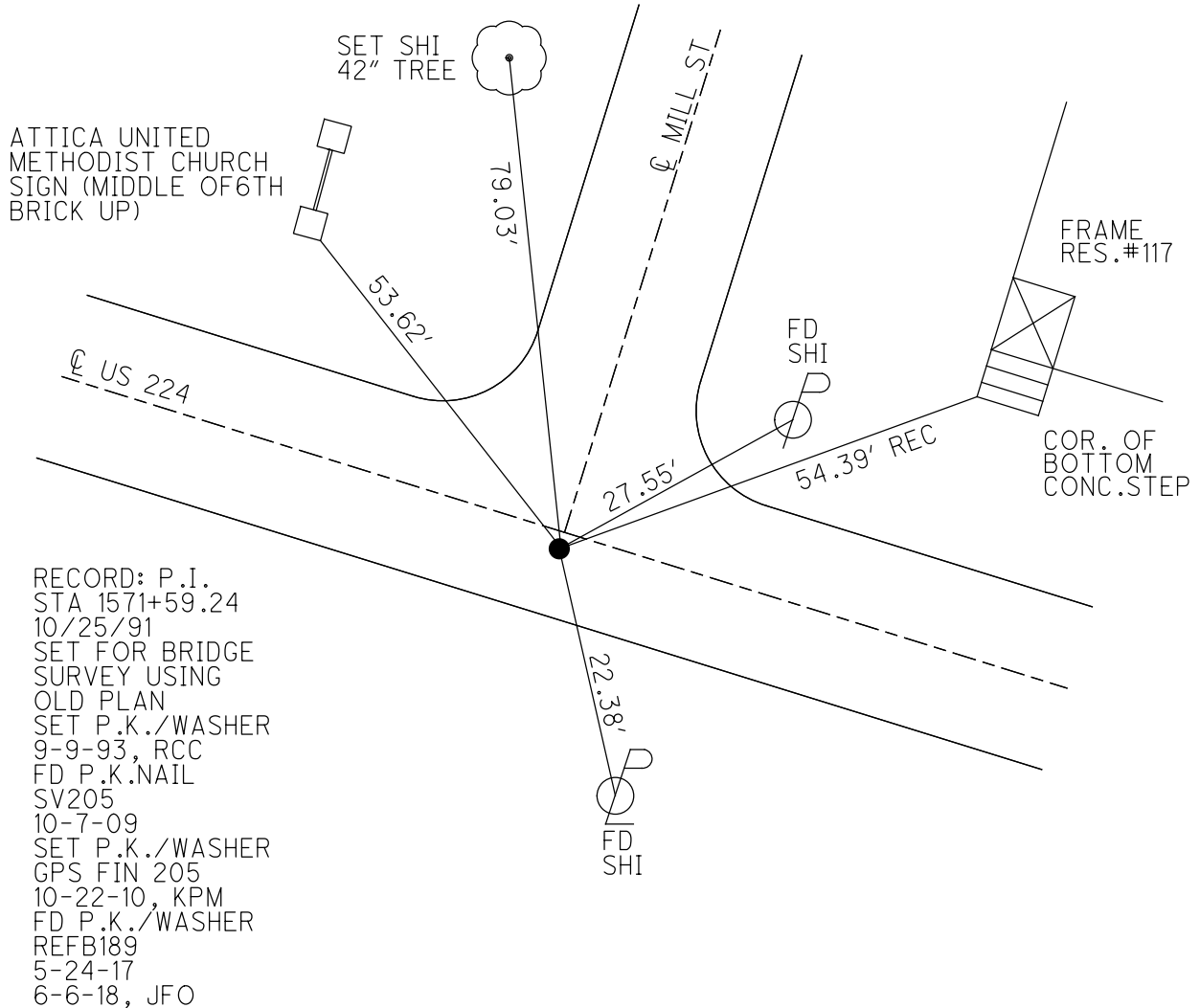
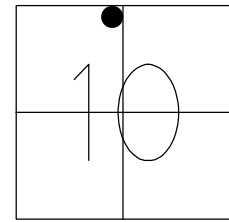
STATION: 1571+59.14

HORIZ.DATUM: NAD83 (2011)

GEOID: NAVD88 2012A

GRID: NORTHING: 509837.259

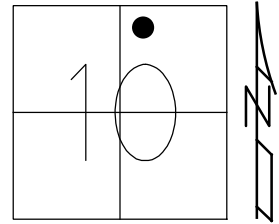
EASTING: 1861041.190



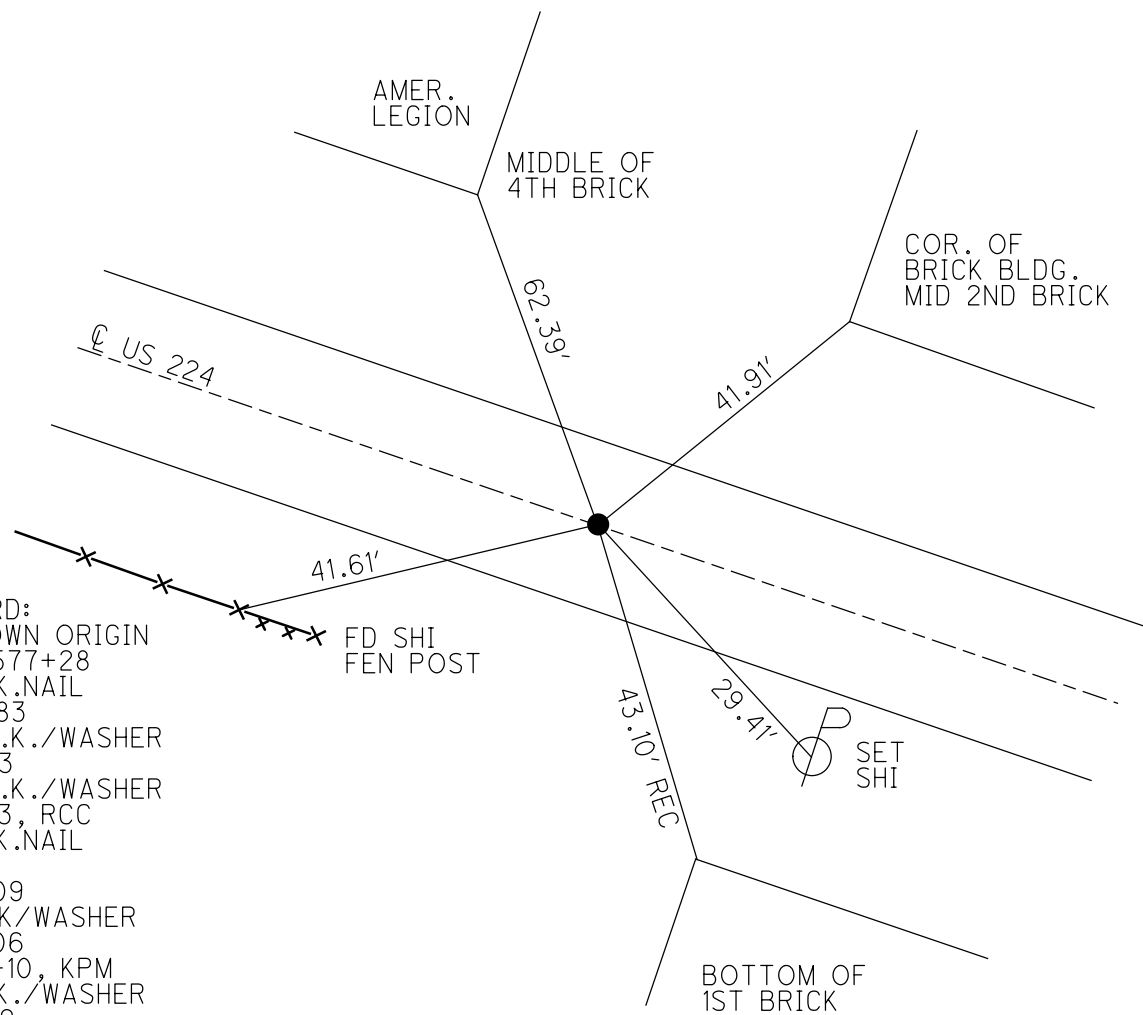
O.D.O.T. DISTRICT 2 SURVEY OFFICE (USE ONLY)

PERSONNEL \_\_\_\_\_ REFERENCE NO. 89 C SHEET 9 OF 16  
 NOTES RHOADES DATE 5/24/17 ROUTE US 224  
 H.C. O'DONNELL WEATHER CLOUDY COUNTY SENECA  
 R.C. POORE TEMP. 62° TOWNSHIP VENICE  
 DWG BY MILLER PID 102819 SECTION 10  
 T 1 N R 17 E

TYPE MONUMENT P.K./WASHER  
 ON SURFACE - ~~BELOW~~ ON  
 OFFSET Q PAVEMENT ON LT : RT  
25.75' TO RT EDGE PAVEMENT  
 STATION: 1576+70.87



HORIZ. DATUM: NAD83 (2011) GEOID: NAVD88 2012A  
 GRID: NORTHING: 509645.084 EASTING: 1861515.519



RECORD:  
 UNKNOWN ORIGIN  
 STA 1577+28  
 FD P.K.NAIL  
 7/15/83  
 SET P.K./WASHER  
 11-3-83  
 SET P.K./WASHER  
 9-9-93, RCC  
 FD P.K.NAIL  
 SV206  
 10-7-09  
 SET PK/WASHER  
 FIN 206  
 10-22-10, KPM  
 FD P.K./WASHER  
 REFC89  
 5-24-17  
 6-6-18, JFO

O.D.O.T. DISTRICT 2 SURVEY OFFICE (USE ONLY)

PERSONNEL

REFERENCE NO. 89 CD

SHEET 10 OF 16

NOTES RHOADES

DATE 5/24/17

ROUTE US 224

H.C. O'DONNELL

WEATHER CLOUDY

COUNTY SENECA

R.C. POORE

TEMP. 62°

TOWNSHIP VENICE

SECTION 10

DWG BY MILLER

PID 102819

T 1 N R 17 E

TYPE MONUMENT MAG/WASHER

ON SURFACE - ~~BELOW~~ ON

OFFSET Q PAVEMENT ON LT : RT

- TO - EDGE PAVEMENT

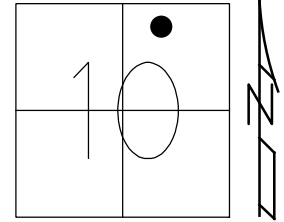
STATION: 1578+21.9

HORZ. DATUM: NAD83 (2011)

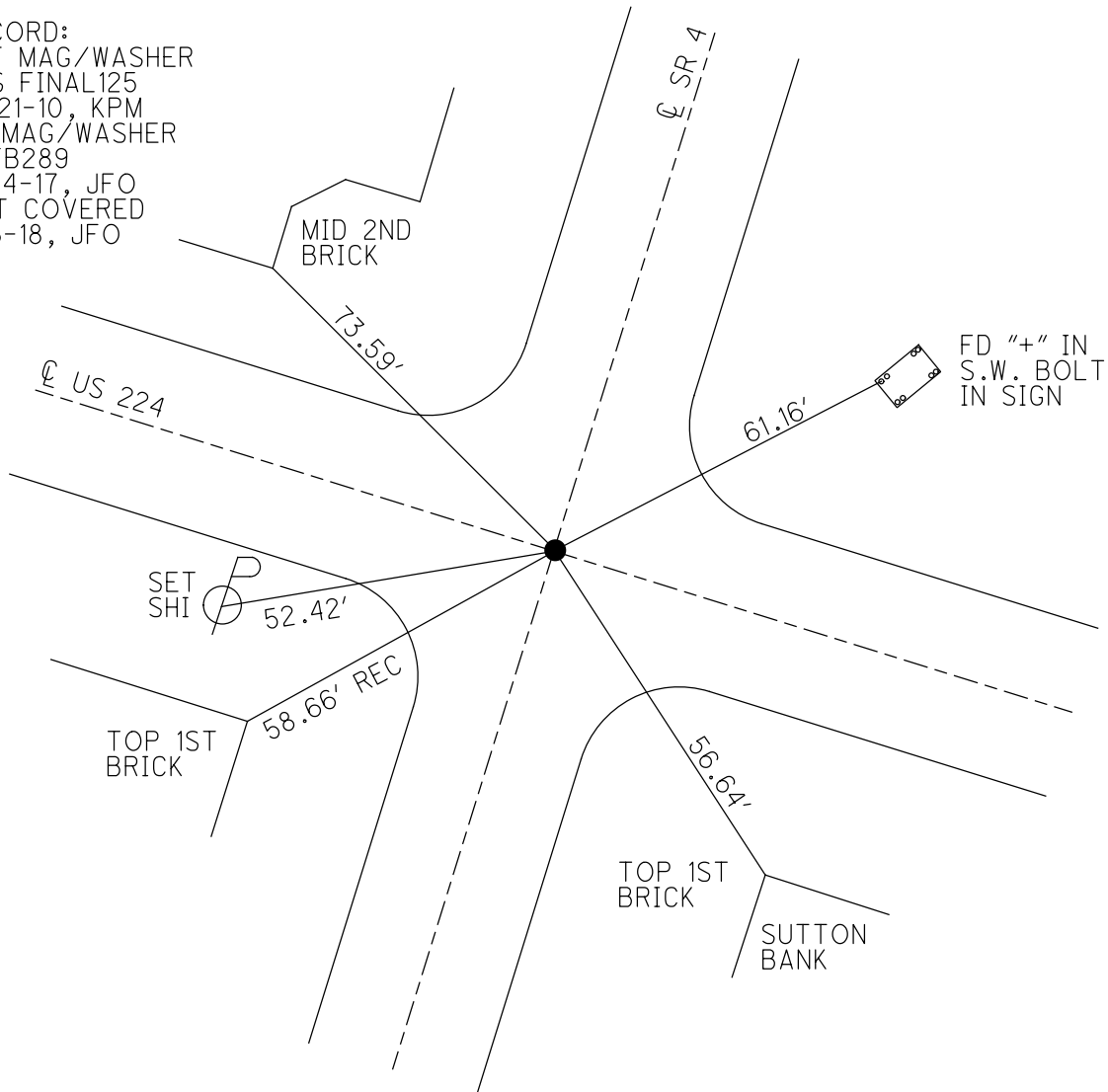
GEOID: NAVD88 2012A

GRID: NORTHING: 509593.798

EASTING: 1861657.623



RECORD:  
 SET MAG/WASHER  
 GPS FINAL125  
 10-21-10, KPM  
 FD MAG/WASHER  
 REFB289  
 5-24-17, JFO  
 NOT COVERED  
 6-6-18, JFO



O.D.O.T. DISTRICT 2 SURVEY OFFICE (USE ONLY)

PERSONNEL

REFERENCE NO. 89 D

SHEET 11 OF 16

NOTES RHOADES

DATE 5/24/17

ROUTE US 224

H.C. O'DONNELL

WEATHER CLOUDY

COUNTY SENECA

R.C. POORE

TEMP. 70°

TOWNSHIP VENICE

SECTION 10

DWG BY MILLER PID 102819

T 1 N R 17 E

TYPE MONUMENT P.K./WASHER

ON SURFACE - ~~BELOW~~ ON

OFFSET Q PAVEMENT 2.3' ~~LT:RT~~

- TO - EDGE PAVEMENT

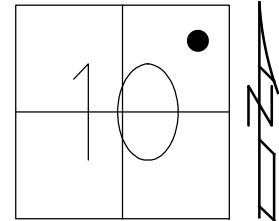
STATION: 1584+94.32

HORZ. DATUM: NAD83 (2011)

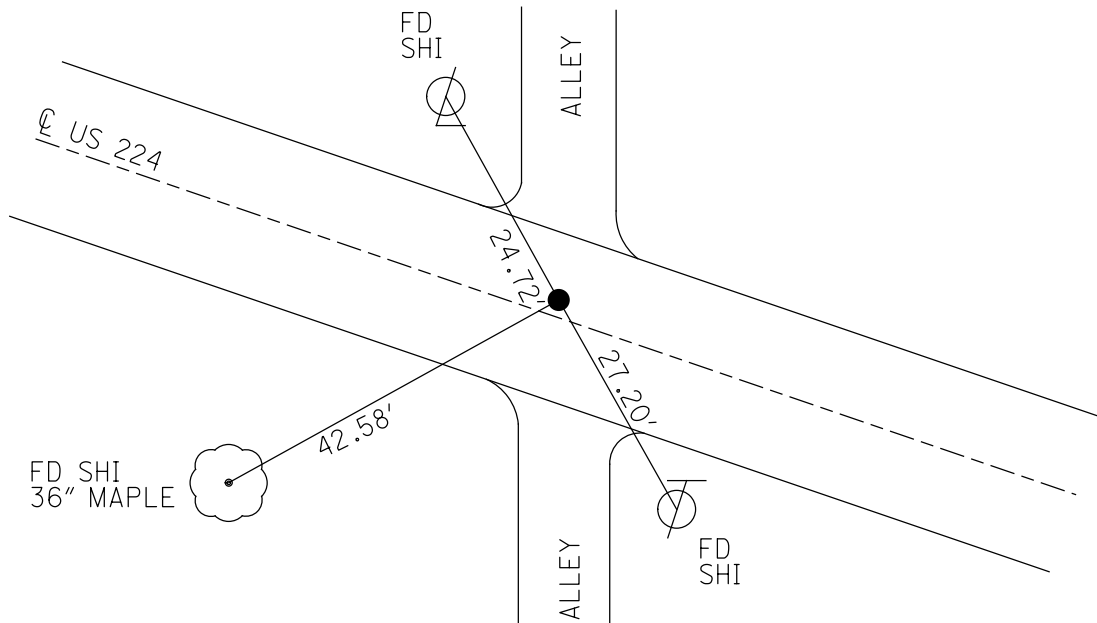
GEOID: NAVD88 2012A

GRID: NORTHING: 509365.627

EASTING: 1862290.094



RECORD:  
 CALC. POINT, RGN  
 SET P.K./WASHER  
 FIN RN12  
 10-22-10, KPM  
 FD P.K./WASHER  
 REFD89  
 5-24-17  
 6-6-18, JFO



O.D.O.T. DISTRICT 2 SURVEY OFFICE (USE ONLY)

PERSONNEL

REFERENCE NO. 90

SHEET 12 OF 16

NOTES RHOADES

DATE 5/24/17

ROUTE US 224

H.C. O'DONNELL

WEATHER CLOUDY

COUNTY SENECA

R.C. POORE

TEMP. 62°

TOWNSHIP VENICE

SECTION 10

DWG BY MILLER PID 102819

T 1 N R 17 E

TYPE MONUMENT P.K./WASHER

ON SURFACE - ~~BELOW~~ ON

OFFSET Q PAVEMENT 2' ~~LT:RT~~

13.3' TO RT EDGE PAVEMENT

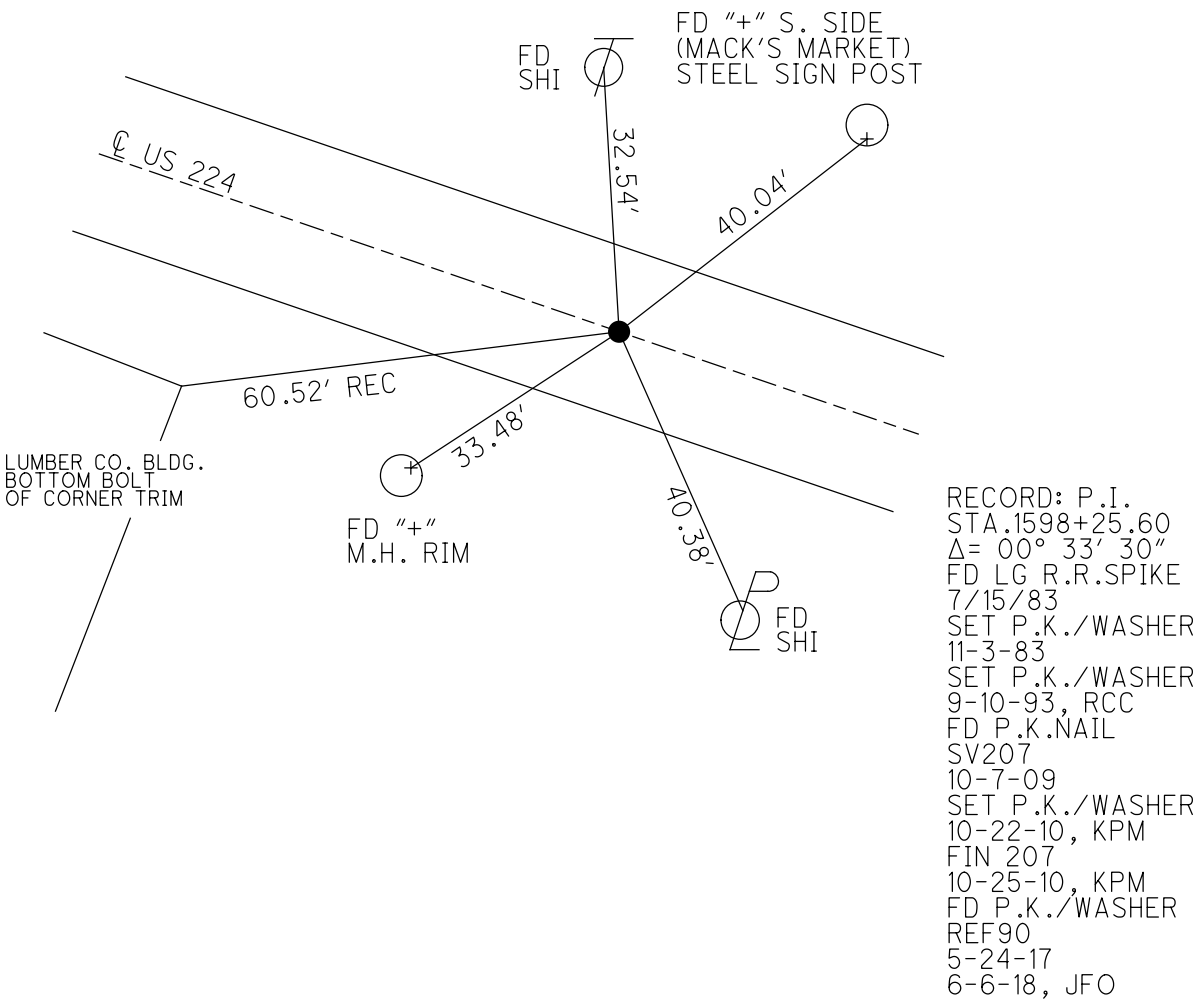
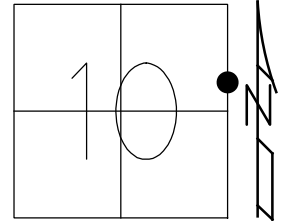
STATION: 1545+33

HORZ.DATUM: NAD83 (2011)

GEOID: NAVD88 2012A

GRID: NORTHING: 508752.744

EASTING: 1863508.052



O.D.O.T. DISTRICT 2 SURVEY OFFICE (USE ONLY)

PERSONNEL \_\_\_\_\_ REFERENCE NO. 90 A SHEET 13 OF 16  
 NOTES RHOADES DATE 5/25/17 ROUTE US 224  
 H.C. O'DONNELL WEATHER PTLY CLOUDY COUNTY SENECA  
 R.C. POORE TEMP. 61° TOWNSHIP VENICE  
 DWG BY MILLER PID 102819 SECTION 11  
 T 1 N R 18 E

TYPE MONUMENT P.K./WASHER

ON SURFACE - ~~BELOW~~ ON \_\_\_\_\_

OFFSET  $\varnothing$  PAVEMENT 2.5' LT : ~~RT~~  
11.5' TO LT EDGE PAVEMENT

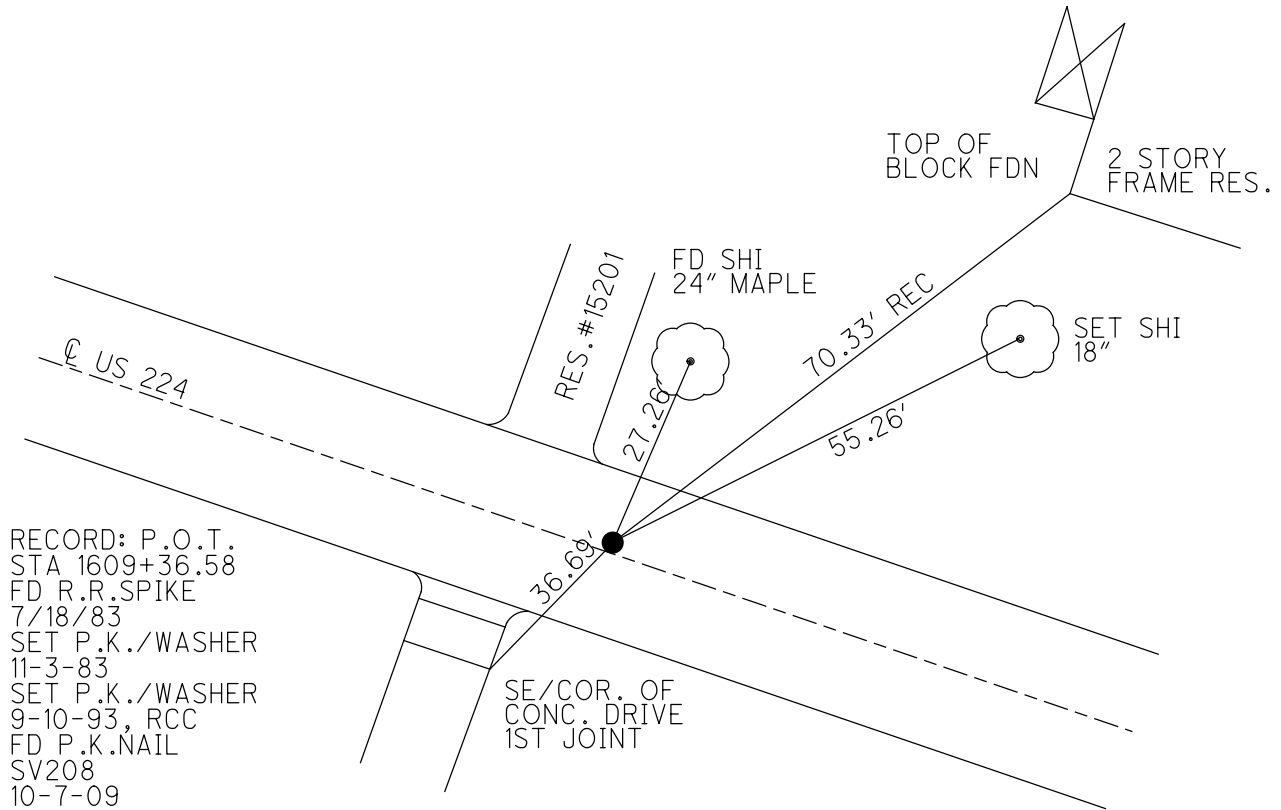
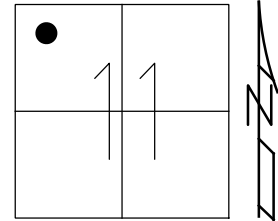
STATION: 1556+47

HORZ.DATUM: NAD83 (2011)

GEOID: NAVD88 2012A

GRID: NORTHING: 508243.215

EASTING: 1864495.300



RECORD: P.O.T.  
 STA 1609+36.58  
 FD R.R.SPIKE  
 7/18/83  
 SET P.K./WASHER  
 11-3-83  
 SET P.K./WASHER  
 9-10-93, RCC  
 FD P.K.NAIL  
 SV208  
 10-7-09  
 SET P.K./WASHER  
 10-22-10, KPM  
 FIN 208  
 10-25-10, KPM  
 FD P.K./WASHER  
 REFA90  
 6-2-15, JFO  
 FD P.K./WASHER  
 REFA90  
 5-25-17  
 6-6-18, JFO



O.D.O.T. DISTRICT 2 SURVEY OFFICE (USE ONLY)

PERSONNEL

REFERENCE NO. 91

SHEET 14 OF 16

NOTES RHOADES

DATE 5/25/17

ROUTE US 224

H.C. O'DONNELL

WEATHER CLOUDY

COUNTY SENECA

R.C. POORE

TEMP. 62°

TOWNSHIP VENICE

DWG BY MILLER

PID 102819

SECTION 11

T 1 N R 18 E

TYPE MONUMENT P.K.NAIL

~~ON SURFACE~~ - BELOW 2"

OFFSET Q PAVEMENT 1.5' ± : RT

11.5' TO RT EDGE PAVEMENT

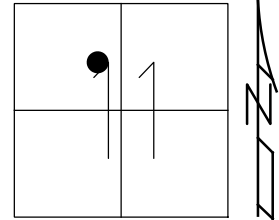
STATION: 1559+94

HORZ.DATUM: NAD83 (2011)

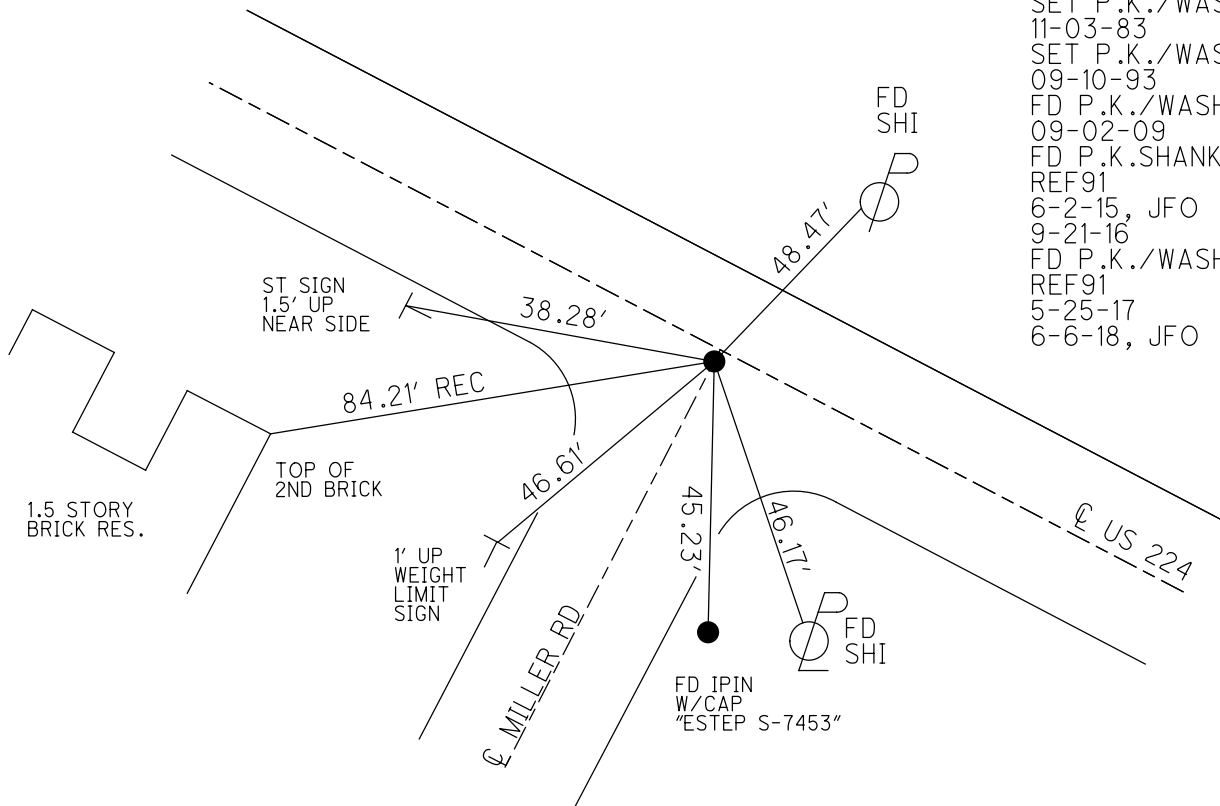
GEOID: NAVD88 2012A

GRID: NORTHING: 508084.103

EASTING: 1864803.741



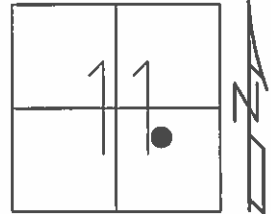
RECORD: P.I.  
 STA 1612+83.64  
 $\Delta = 01^{\circ}23' \text{ LT}$   
 FD R.R.SPIKE  
 07-15-83  
 SET P.K./WASHER  
 11-03-83  
 SET P.K./WASHER  
 09-10-93  
 FD P.K./WASHER  
 09-02-09  
 FD P.K.SHANK  
 REF91  
 6-2-15, JFO  
 9-21-16  
 FD P.K./WASHER  
 REF91  
 5-25-17  
 6-6-18, JFO



O.D.O.T. DISTRICT 2 SURVEY OFFICE (USE ONLY)

PERSONNEL	REFERENCE NO.	91 A	SHEET	12	OF	13
NOTES	LEU	DATE	06-02-2015	ROUTE	224	
H.C.	O'DONNELL	WEATHER	CLOUDY	COUNTY	SENECA	
R.C.	RHOADES	TEMP.	80°	TOWNSHIP	VENICE	
	-----			SECTION	11	
				T	1	N
				R	18	E

TYPE MONUMENT \_\_\_\_\_ P.K.NAIL \_\_\_\_\_  
 ON SURFACE - ~~BELOW~~ \_\_\_\_\_ ON \_\_\_\_\_  
 LEFT - ☉ PAV'T - ~~RIGHT~~ \_\_\_\_\_ 2' \_\_\_\_\_  
10.5' TO LT EDGE PAVEMENT  
 S.L.M. 1623+23



GRID: NORTHING: 507649.5288 EASTING: 1865698.095

RECORD:  
 P.O.T. STA. 1622+78.07  
 S.L.M. 1623+80  
 FD. RR SPK  
 07-18-83

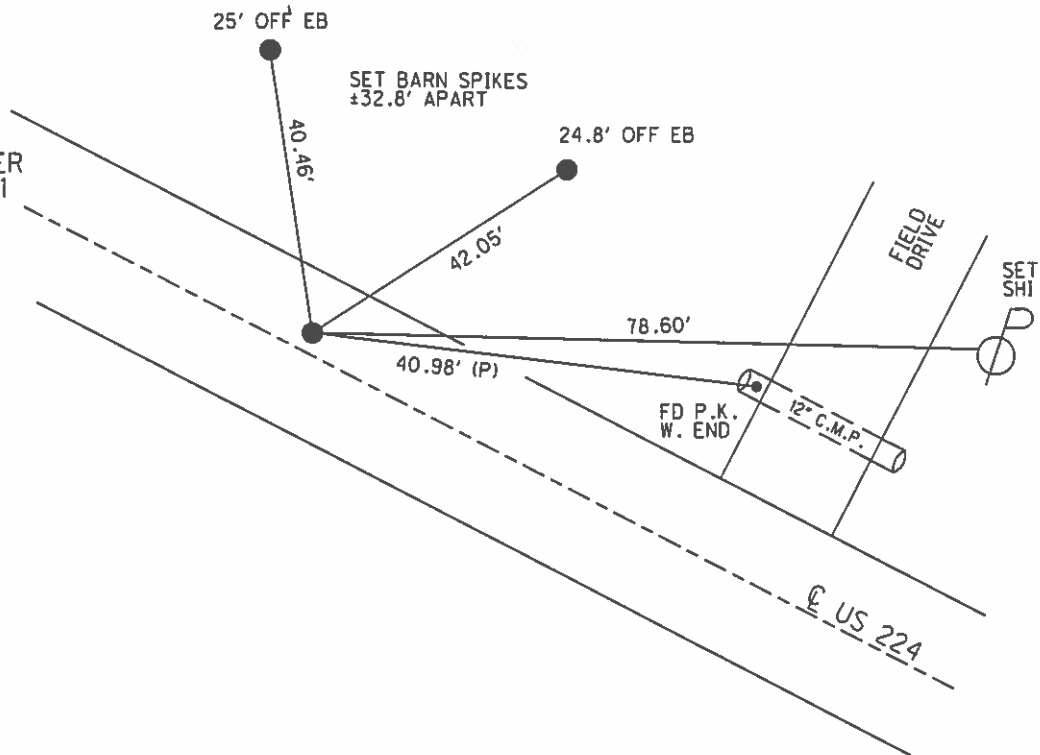
SET PK/WASHER  
 11-03-83

SET PK/WASHER  
 09-10-93

FD PK/WASHER  
 09-02-09

FD PK NAIL  
 GPS, REFA91  
 06-02-15

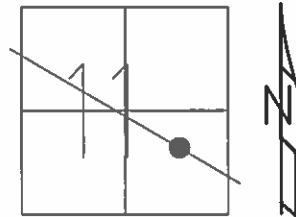
SET MAG/WASHER  
 GPS, NEWREFA91  
 9-21-16, JFO



**O.D.O.T. DISTRICT 2 SURVEY OFFICE (USE ONLY)**

PERSONNEL	REFERENCE NO.	<u>91 B</u>	SHEET	<u>13</u>	OF	<u>13</u>
NOTES	RHOADES	DATE	<u>9-21-16</u>	ROUTE	<u>US 224</u>	
H.C.	<u>O'DONNELL</u>	WEATHER	<u>SUNNY</u>	COUNTY	<u>SENECA</u>	
R.C.	<u>TODD</u>	TEMP.	<u>70°F</u>	TOWNSHIP	<u>VENICE</u>	
-----	-----	-----	-----	SECTION	<u>11</u>	
-----	-----	-----	-----	T	<u>1</u>	R
-----	-----	-----	-----		<u>18</u>	<u>E</u>

TYPE MONUMENT RR. SPIKE  
~~ON SURFACE~~ - BELOW 4"  
 LEFT - ☉ PAV'T - RIGHT ON  
13.5' TO LT EDGE PAVEMENT  
 S.L.M. 1628+06



GRID: NORTHING: 507438.684 EASTING: 1866132.012

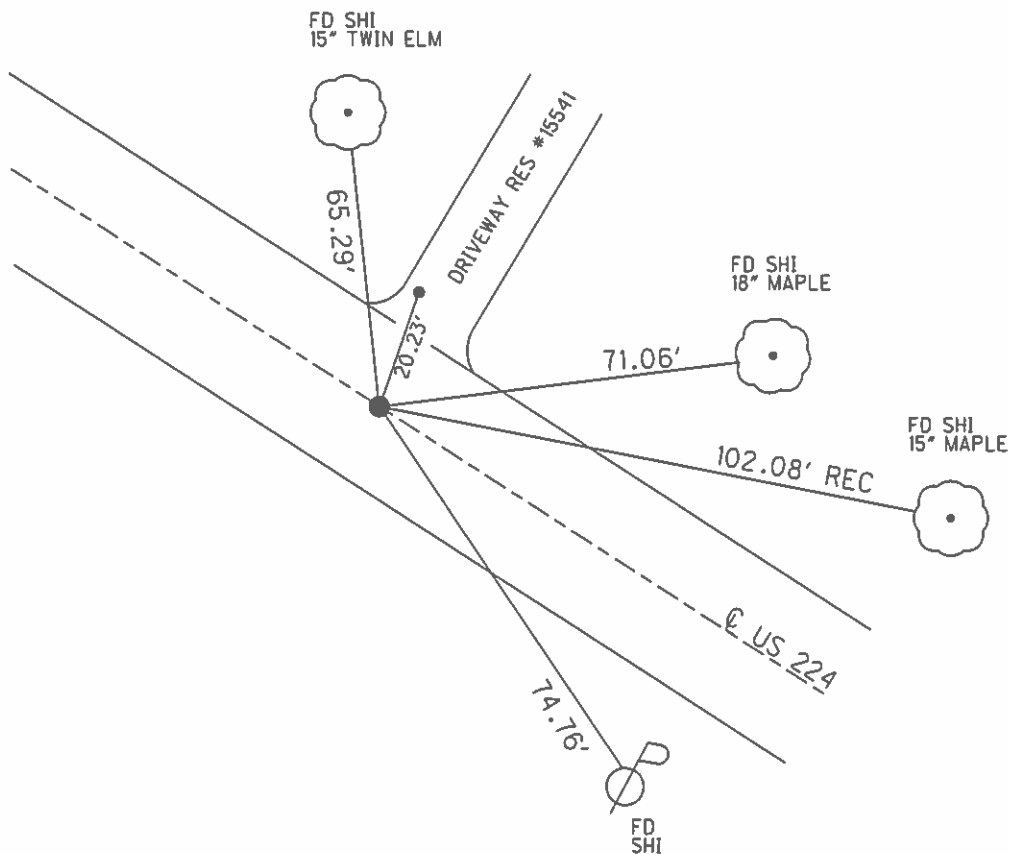
RECORD:  
 P.I. STA. 1627+60.55  
 $\Delta=01^{\circ} 29' LT$   
 FD R.R.SPIKE AT SURFACE  
 7-8-1983

SET P.K./WASHER  
 11/3/83

SET P.K./WASHER  
 9/10/93 RCC

FD PK NAIL  
 GPS, REFB91  
 06-07-15

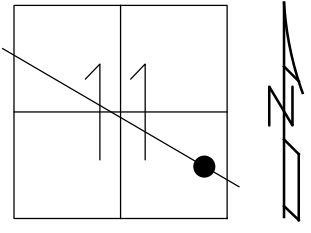
FD. RR.SPIKE  
 4" BELOW  
 9-21-16



O.D.O.T. DISTRICT 2 SURVEY OFFICE (USE ONLY)

PERSONNEL \_\_\_\_\_ REFERENCE NO. 91 C SHEET 1 OF 9  
 NOTES LEU \_\_\_\_\_ DATE 06-02-15 ROUTE US 224  
 H.C. O'DONNELL \_\_\_\_\_ WEATHER FAIR COUNTY SENECA  
 R.C. RHOADES \_\_\_\_\_ TEMP. 80° TOWNSHIP VENICE  
 \_\_\_\_\_ SECTION 11  
 T 1 N R 18 E

TYPE MONUMENT P.K./WASHER  
 ON SURFACE - ~~BELOW~~ ON \_\_\_\_\_  
 LEFT - ☉ PAV'T - ~~RIGHT~~ 2.2'  
8.7' TO N EDGE PAVEMENT  
 S.L.M. 1636+16 REC



GRID: NORTHING: 507128.7297 EASTING: 1866813.753

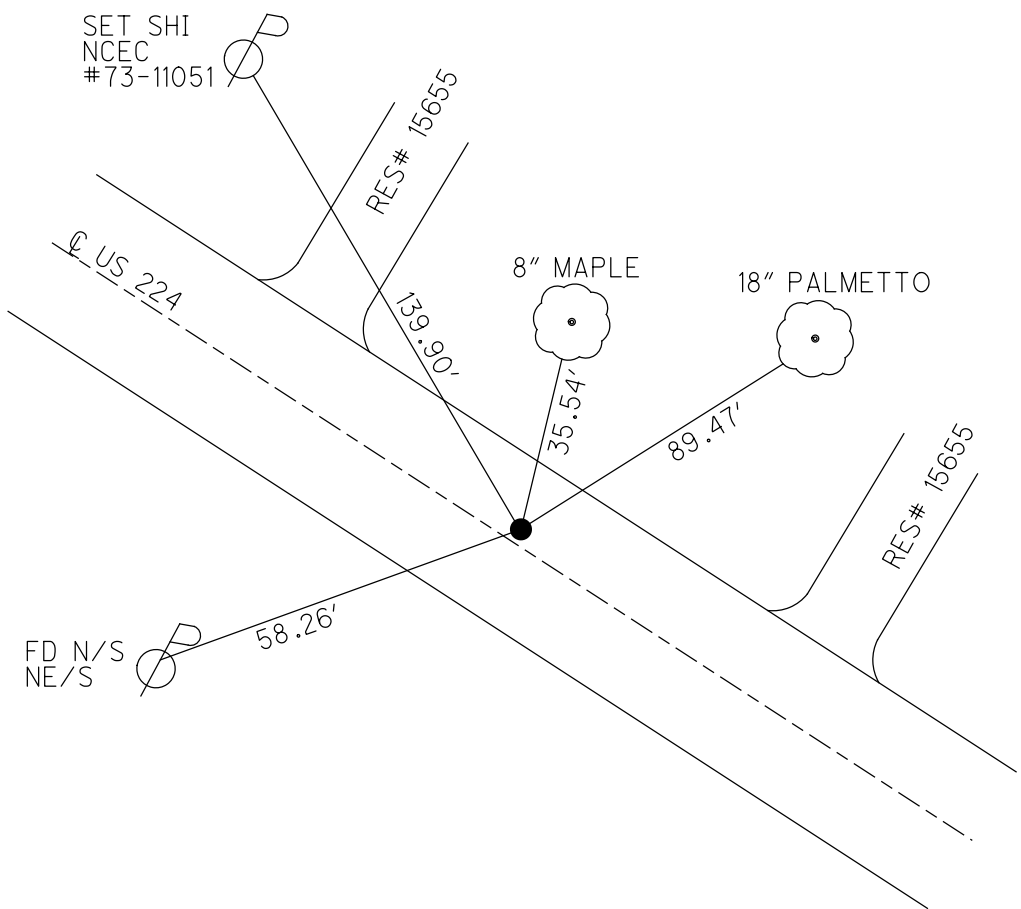
RECORD:  
 P.O.T.STA. 1635+09.53  
 S.L.M.1636+16  
 FD R.R.SPIKE AT SURFACE  
 7-8-1983

SET P.K./WASHER  
 11/3/83

SET P.K./WASHER  
 9/10/93 RCC

FD PK/WASHER  
 GPS, REFC91  
 06-02-15

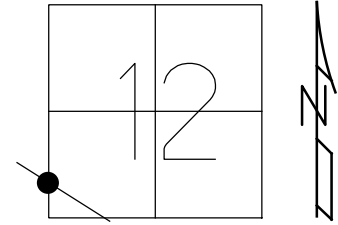
SET MAG/WASHER  
 GPS, NEWREFC91  
 9-21-16, JFO



O.D.O.T. DISTRICT 2 SURVEY OFFICE (USE ONLY)

PERSONNEL	REFERENCE NO.	91 D	SHEET	2	OF	22
NOTES	O'DONNELL	DATE	6-12-15	ROUTE	US 224	
H.C.	LEU	WEATHER	SUNNY	COUNTY	SENECA	
R.C.	RHOADES	TEMP.	59°F	TOWNSHIP	VENICE	
				SECTION	11, 12	
				T	1	N
				R	18	E

TYPE MONUMENT R.R.SPIKE  
 ON SURFACE - ~~BELOW~~ ON \_\_\_\_\_  
 LEFT - ☉ PAV'T - RIGHT ON \_\_\_\_\_  
10.9' TO N EDGE PAVEMENT  
 S.L.M. 1651+16 REC  
 GRID: NORTHING: 506510.3492 EASTING: 1868175.532



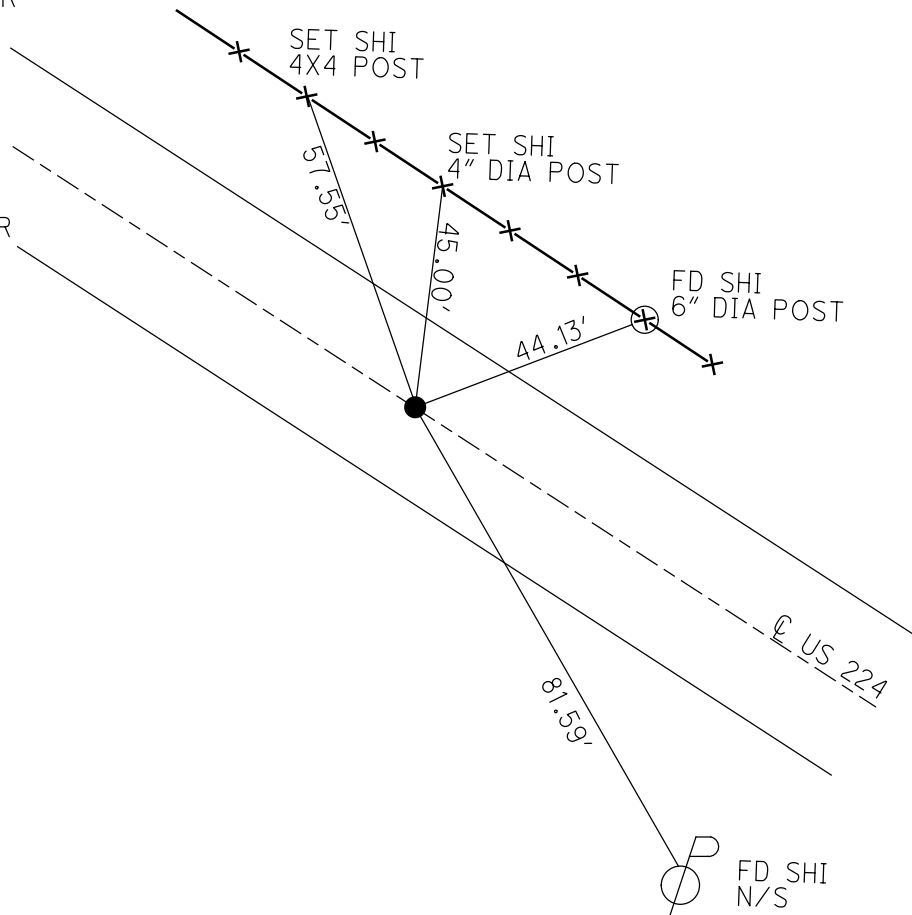
RECORD:  
 P.O.T.STA. 1650+04.78  
 S.L.M.1651+16  
 7-8-83

SET CONC. NAILS FOR  
 STRADLES 11/3/83

SET P.K./WASHER  
 9/10/93 RCC

FD RR. SPIKE  
 W/DIMPLE  
 3" BELOW  
 GPS, REFD91  
 6-2-15, JFO

SET MAG/WASHER  
 GPS, NEWREFD91  
 9-21-16, JFO

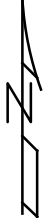
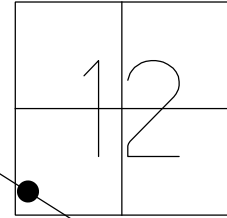


O.D.O.T. DISTRICT 2 SURVEY OFFICE (USE ONLY)

PERSONNEL	REFERENCE NO.	<u>91 E</u>	SHEET	<u>3</u>	OF	<u>9</u>
NOTES	<u>O'DONNELL</u>	DATE	<u>6/12/15</u>	ROUTE	<u>US 224</u>	
H.C.	<u>LEU</u>	WEATHER	<u>SUNNY</u>	COUNTY	<u>SENECA</u>	
R.C.	<u>RHOADES</u>	TEMP.	<u>59°</u>	TOWNSHIP	<u>VENICE</u>	
				SECTION	<u>12</u>	
				T	<u>1</u>	N
				R	<u>18</u>	E

TYPE MONUMENT P.K./WASHER  
 ON SURFACE - ~~BELOW~~ ON  
 LEFT - ☉ PAV'T - RIGHT ON  
11.0' TO S EDGE PAVEMENT  
 S.L.M. 1664+84 REC

GRID: NORTHING: 505946.9487 EASTING: 1869416.004



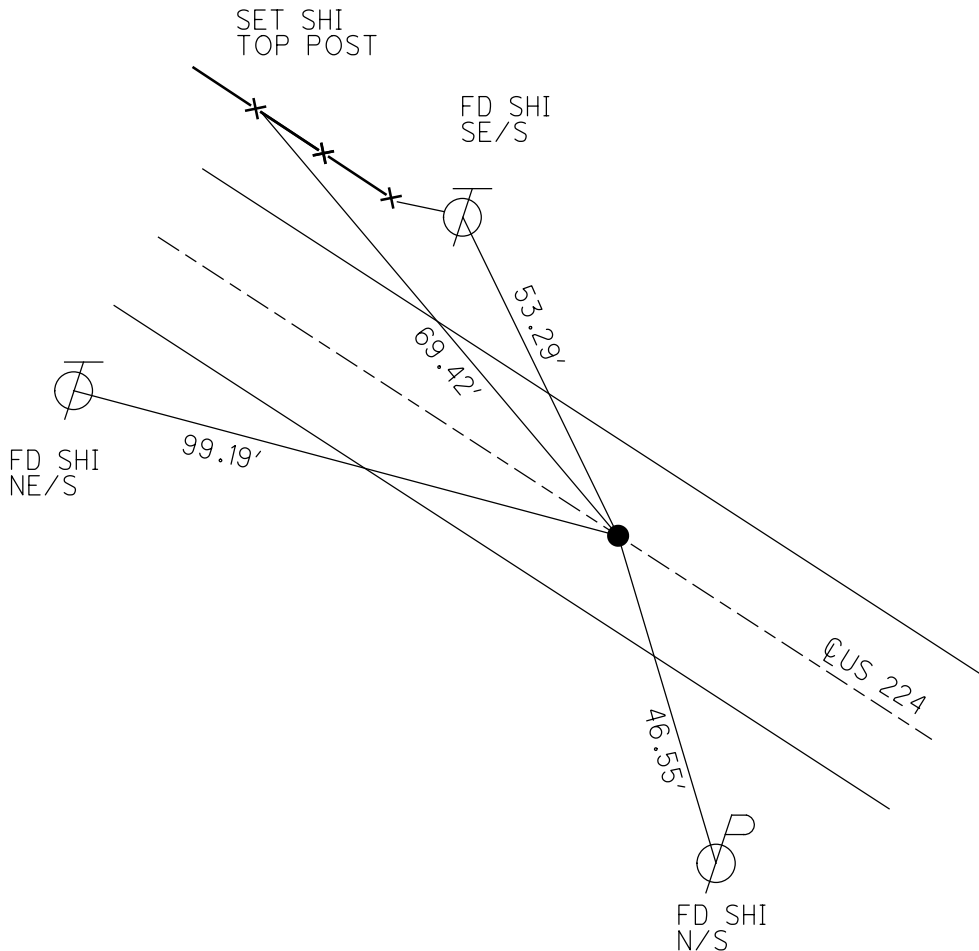
RECORD:  
 P.O.T.STA. 1663+67.23  
 S.L.M.1664+84  
 FD R.R.SPIKE AT SURFACE  
 7-8-1983

SET P.K./WASHER  
 11/3/83

SET P.K./WASHER  
 9/10/93 RCC

FD SM. RR. SPIKE  
 1.5" BELOW  
 GPS, REF91  
 6-2-15

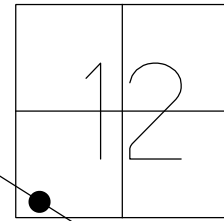
SET MAG/WASHER  
 GPS, NEWREFE91  
 9-21-16, JFO



O.D.O.T. DISTRICT 2 SURVEY OFFICE (USE ONLY)

PERSONNEL \_\_\_\_\_ REFERENCE NO. 91 F SHEET 4 OF 9  
 NOTES LEU DATE 06-04-15 ROUTE US 224  
 H.C. O'DONNELL WEATHER SUNNY COUNTY SENECA  
 R.C. RHOADES TEMP. 74°F TOWNSHIP VENICE  
 \_\_\_\_\_ SECTION 12  
 \_\_\_\_\_ T 1 N R 18 E

TYPE MONUMENT \_\_\_\_\_ P.K./WASHER \_\_\_\_\_  
 ON SURFACE - ~~BELOW~~ \_\_\_\_\_ ON \_\_\_\_\_  
 LEFT - C PAV'T - RIGHT \_\_\_\_\_ ON \_\_\_\_\_  
11.5' TO S EDGE PAVEMENT  
 S.L.M. 1671+99 REC



GRID: NORTHING: 505652.0703 EASTING: 1870065.25

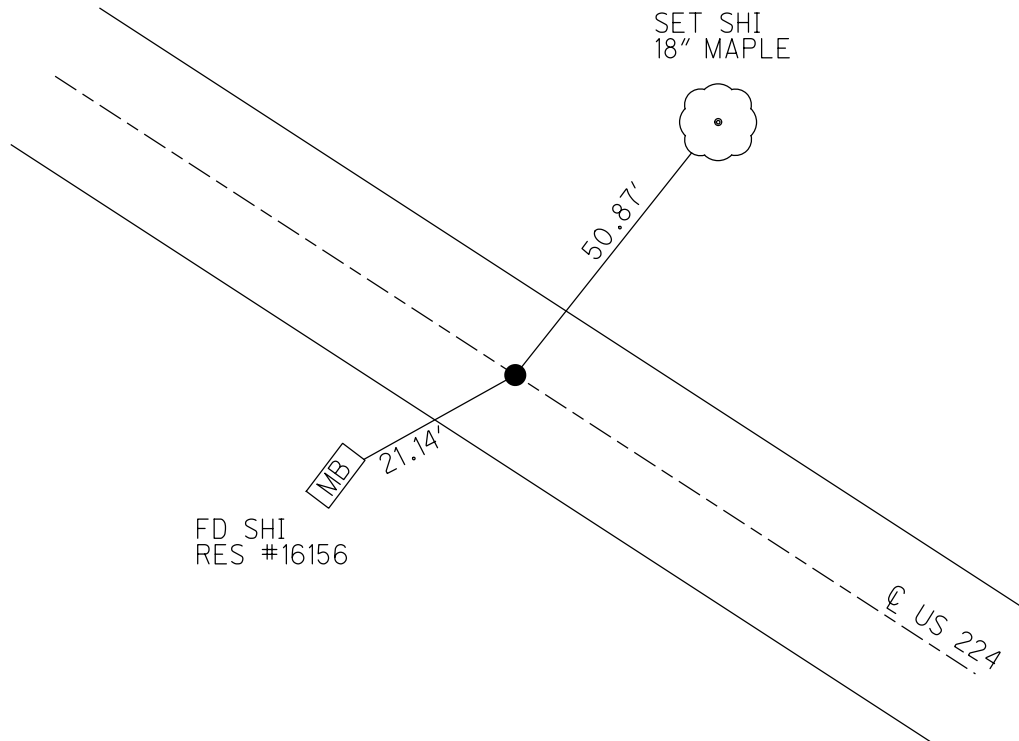
RECORD:  
 P.O.T.STA. 1670+80.25  
 S.L.M. 1671+99  
 FD R.R.SPIKE  
 7-08-1983

SET P.K./WASHER  
 11/18/83

SET P.K./WASHER  
 9/10/93 RCC

FD PK/WASHER  
 GPS, REFF91  
 06-04-15

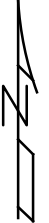
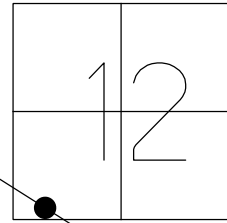
SET MAG/WASHER  
 GPS, NEWREFF91  
 9-22-16, JFO



O.D.O.T. DISTRICT 2 SURVEY OFFICE (USE ONLY)

PERSONNEL	REFERENCE NO.	<u>91 G</u>	SHEET	<u>5</u>	OF	<u>9</u>
NOTES	LEU	DATE	<u>06-04-15</u>	ROUTE	<u>US 224</u>	
H.C.	<u>O'DONNELL</u>	WEATHER	<u>SUNNY</u>	COUNTY	<u>SENECA</u>	
R.C.	<u>RHOADES</u>	TEMP.	<u>74°F</u>	TOWNSHIP	<u>VENICE</u>	
				SECTION	<u>12</u>	
				T	<u>1</u>	N
				R	<u>18</u>	E

TYPE MONUMENT P.K./WASHER  
 ON SURFACE - ~~BELOW~~ ON  
 LEFT - ☉ PAV'T - RIGHT ON  
12' TO S EDGE PAVEMENT  
 S.L.M. 1686+40 REC  
 GRID: NORTHING: 505058.2459 EASTING: 1871373.082



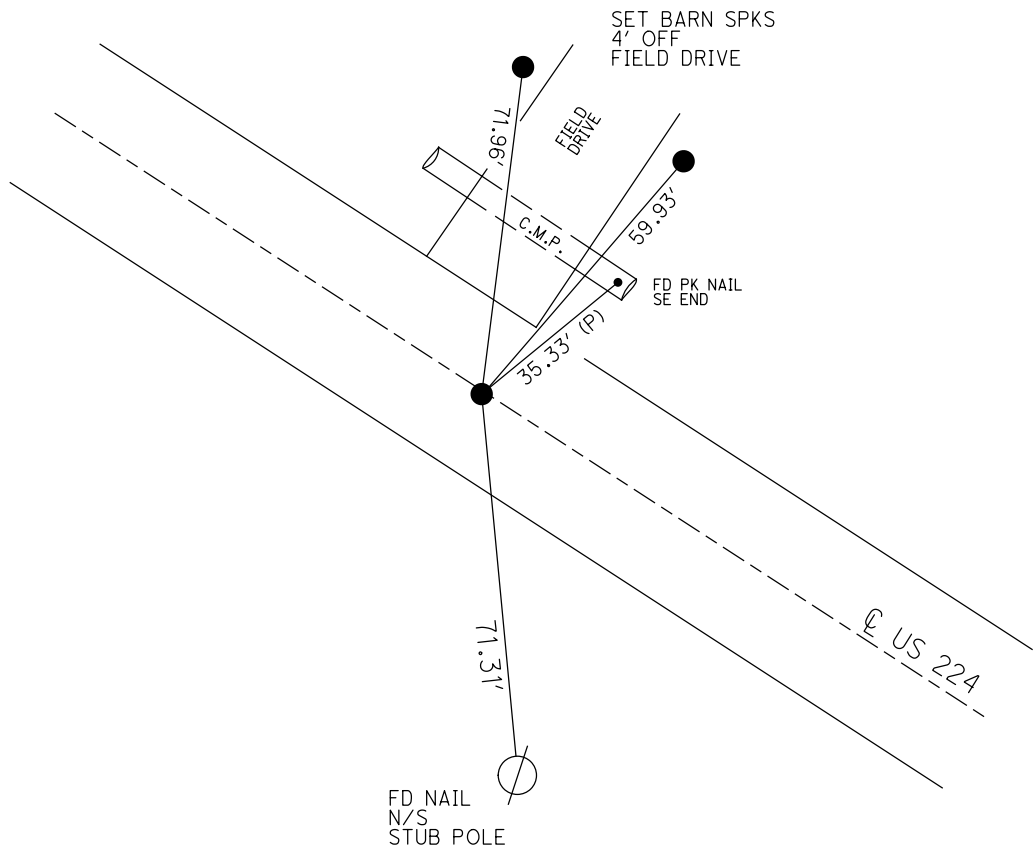
RECORD  
 P.I.STA. 1685+16.43  
 $\Delta = 00^\circ 11' RT$   
 S.L.M. 1686+40  
 7-08-83

SET P.K./WASHER  
 11/8/83

SET P.K./WASHER  
 9/10/93 RCC

FD PK/WASHER  
 GPS, REFG91  
 06-04-15

SET MAG/WASHER  
 GPS, NEWREG91  
 9-22-16, JFO



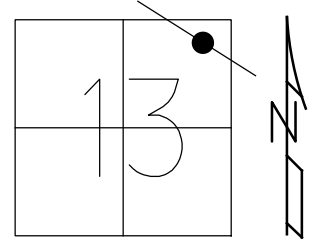


O.D.O.T. DISTRICT 2 SURVEY OFFICE (USE ONLY)

PERSONNEL \_\_\_\_\_ REFERENCE NO. 91 GG SHEET 6 OF 9

NOTES LEU DATE 06-04-15 ROUTE US 224  
 H.C. O'DONNELL WEATHER SUNNY COUNTY SENECA  
 R.C. RHOADES TEMP. 75°F TOWNSHIP VENICE  
 \_\_\_\_\_ SECTION 13  
 \_\_\_\_\_ T 1 N R 18 E

TYPE MONUMENT \_\_\_\_\_ P.K./WASHER \_\_\_\_\_  
 ON SURFACE - ~~BELOW~~ \_\_\_\_\_ ON \_\_\_\_\_  
 LEFT - ☉ PAV'T - ~~RIGHT~~ 0.9' \_\_\_\_\_  
11.1' TO N EDGE PAVEMENT  
 S.L.M. 1700+06 REC  
 GRID: NORTHING: 504491.6394 EASTING: 1872610.199



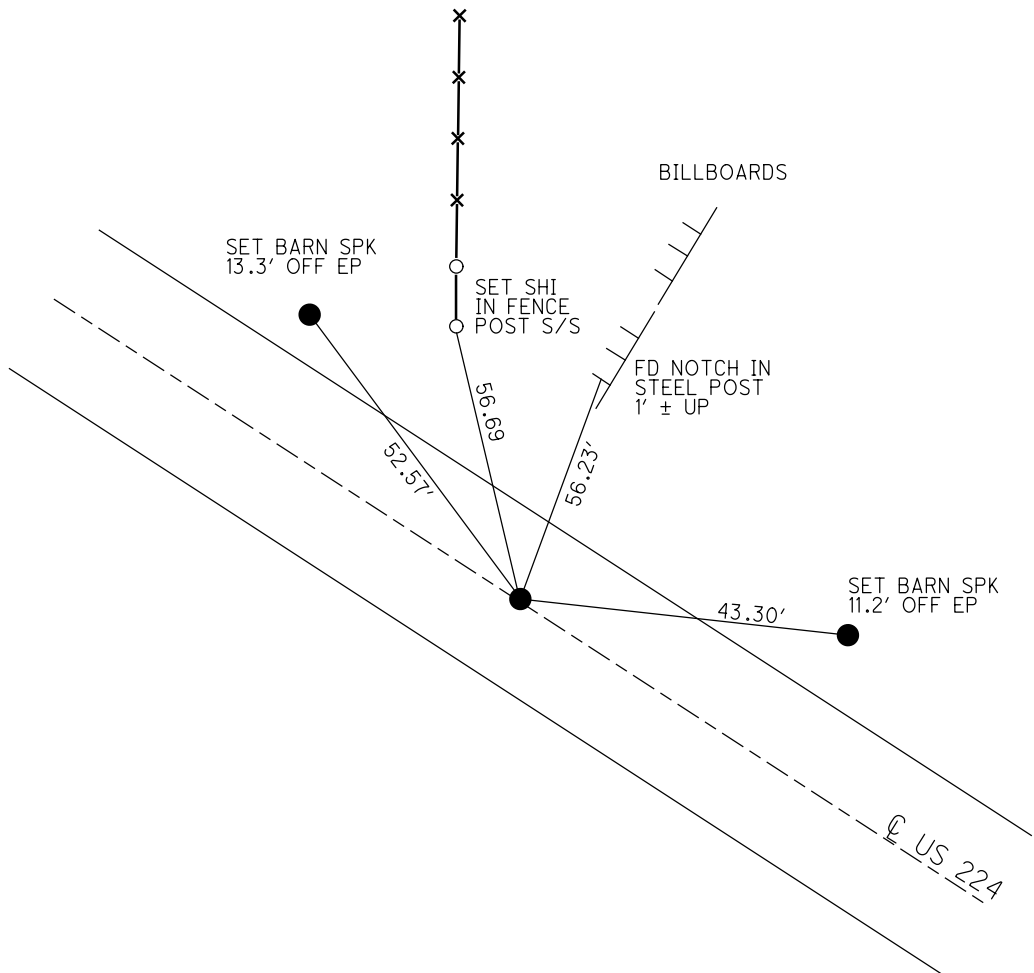
RECORD:  
 P.I. STA. 1698+76.81  
 $\Delta = 00^\circ 05' RT$   
 S.L.M. 1700+06  
 7-8-83

SET P.K./WASHER  
 11/8/83

SET P.K./WASHER  
 9/10/93 RCC

FD PK/WASHER  
 GPS, REFGG91  
 06-04-15

SET MAG/WASHER  
 GPS, NEWREFGG91  
 9-22-16, JFO

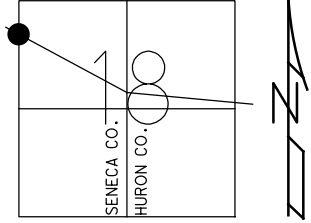


O.D.O.T. DISTRICT 2 SURVEY OFFICE (USE ONLY)

PERSONNEL	REFERENCE NO.	<u>91 H</u>	SHEET	<u>7</u>	OF	<u>9</u>
NOTES	LEU	DATE	<u>06-02-15</u>	ROUTE	<u>US 224</u>	
H.C.	<u>O'DONNELL</u>	WEATHER	<u>SUNNY</u>	COUNTY	<u>SENECA</u>	
R.C.	<u>RHOADES</u>	TEMP.	<u>76°F</u>	TOWNSHIP	<u>VENICE</u>	
-----				SECTION	<u>18</u>	
				T	<u>1</u>	R
					<u>18</u>	<u>E</u>

TYPE MONUMENT P.K. NAIL  
 ON SURFACE - ~~BELOW~~ ON  
 LEFT - ☉ PAV'T - RIGHT ON  
11' TO RT. EDGE PAVEMENT  
 S.L.M. 1715+69 REC

GRID: NORTHING: 503840.4785 EASTING: 1874026.832



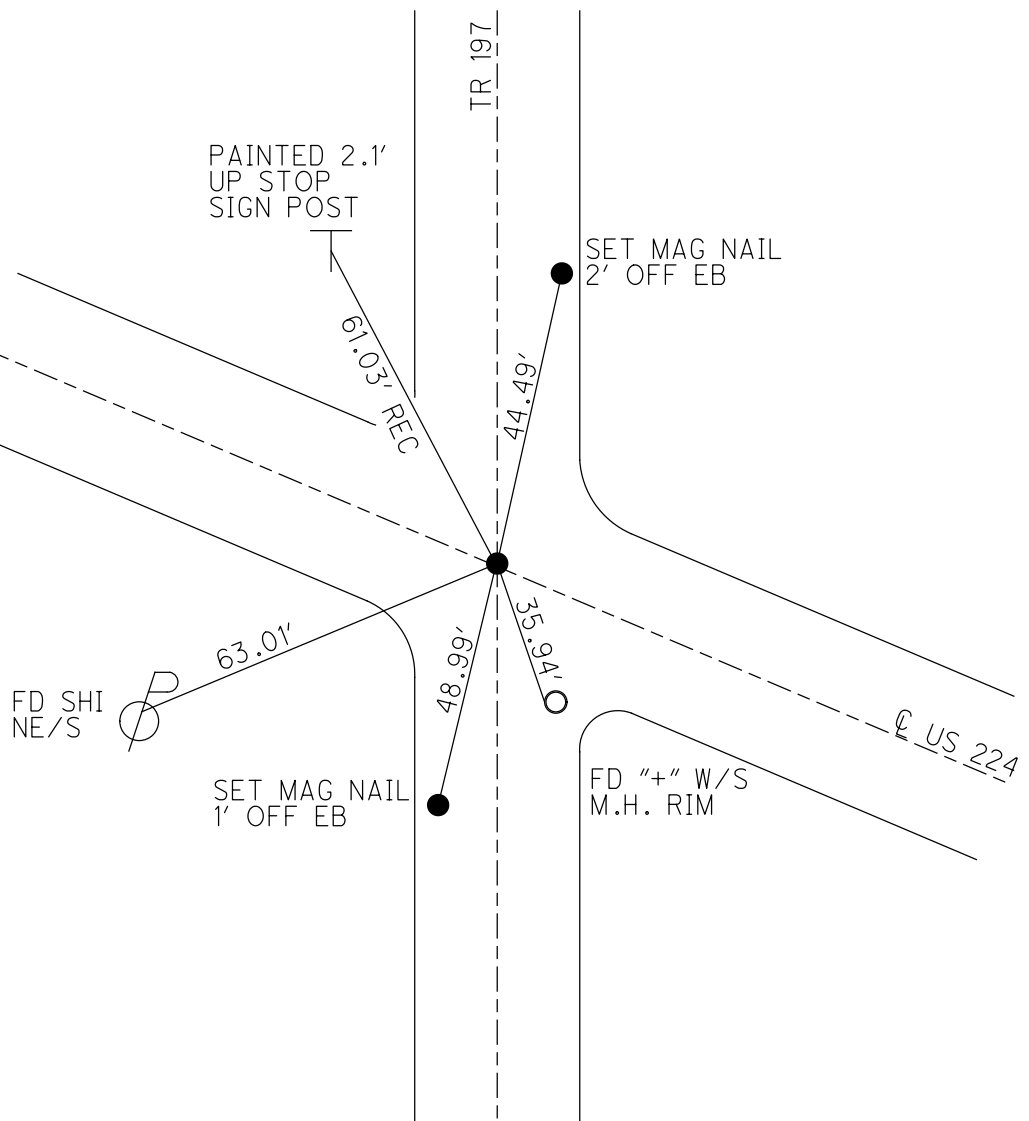
RECORD:  
 P.I. STA. 1714+35.47  
 $\Delta = 00^\circ 10' \text{ LT}$   
 S.L.M. 1715+69  
 FD R.R. SPIKE  
 7-18-1983

SET P.K./WASHER  
 11/8/83

SET P.K./WASHER  
 9/10/93 RCC

FD PK NAIL  
 GPS, REFH91  
 06-02-15

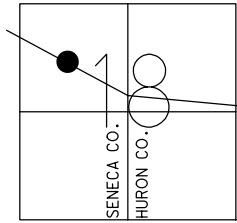
SET MAG/WASHER  
 GPS, NEWREFH91  
 9-22-16, JFO



O.D.O.T. DISTRICT 2 SURVEY OFFICE (USE ONLY)

PERSONNEL	REFERENCE NO.	<u>91 I</u>	SHEET	<u>8</u>	OF	<u>9</u>
NOTES	LEU	DATE	<u>06-04-15</u>	ROUTE	<u>US 224</u>	
H.C.	<u>O'DONNELL</u>	WEATHER	<u>FAIR</u>	COUNTY	<u>SENECA</u>	
R.C.	<u>RHOADES</u>	TEMP.	<u>80°</u>	TOWNSHIP	<u>VENICE</u>	
				SECTION	<u>18</u>	
				T	<u>1</u>	N
				R	<u>18</u>	E

TYPE MONUMENT PK NAIL  
~~ON SURFACE~~ - BELOW 1"  
 LEFT - ☉ PAV'T - RIGHT ON  
11.7' TO N EDGE PAVEMENT  
 S.L.M. 1727+28 REC



GRID: NORTHING: 503361.2884    EASTING: 1875077.868

RECORD:  
 POT STA. 1725+90.40  
 S.L.M. 1727+28  
 FD R.R. SPIKE  
 7-08-83

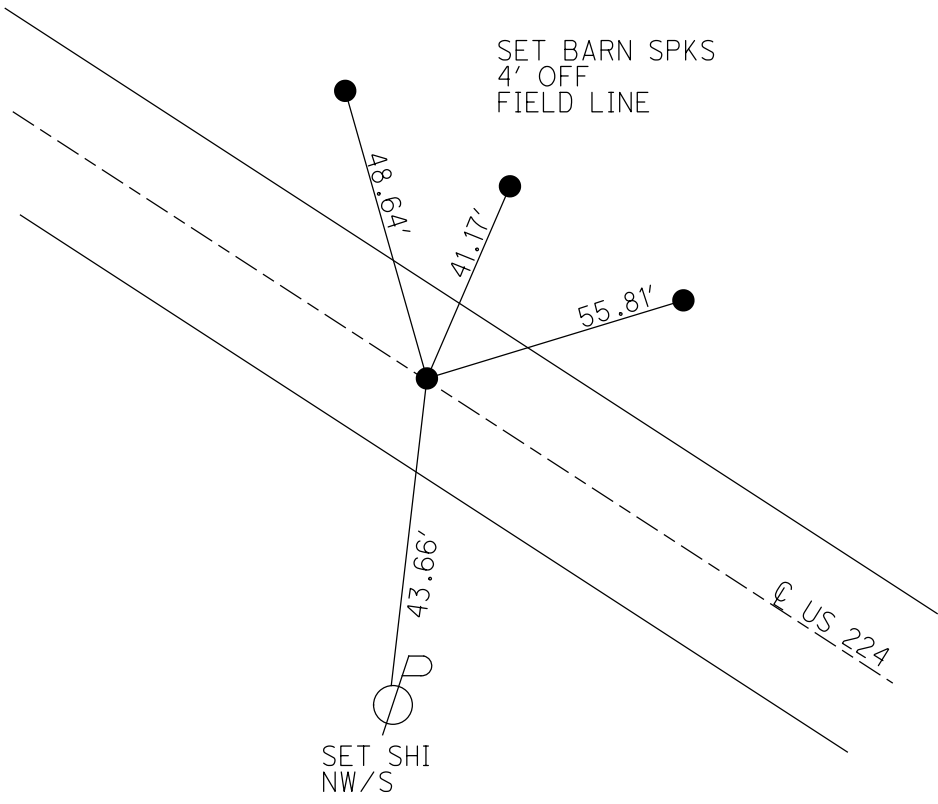
SET P.K./WASHER  
 11/8/83

SET P.K./WASHER  
 9/10/93 RCC

FD PK NAIL  
 GPS, REFI91  
 06-04-15

SET MAG/WASHER  
 GPS, NEWREFI91  
 9-22-16, JFO

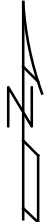
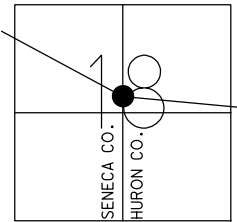
SET BARN SPKS  
 4' OFF  
 FIELD LINE



O.D.O.T. DISTRICT 2 SURVEY OFFICE (USE ONLY)

PERSONNEL	REFERENCE NO.	92	SHEET	9	OF	9
NOTES	LEU	DATE	06-04-15	ROUTE	US 224	
H.C.	O'DONNELL	WEATHER	PARTLY CLDY	COUNTY	SENECA	
R.C.	RHOADES	TEMP.	75°F	TOWNSHIP	VENICE	
				SECTION	18	
				T	1	N
				R	18	E

TYPE MONUMENT FD RR SPIKE  
~~ON SURFACE~~ - BELOW 4"  
~~LEFT - C~~ PAV'T - RIGHT 24'  
12.5'N TO S EDGE PAVEMENT  
S.L.M. 1749+86 REC  
**GRID: NORTHING: 502425.2037 EASTING: 1877130.436**



RECORD:  
P.O.T STA. 1748+46.30  
S.L.M.1749+86  
FD P.K.NAIL SHANK 1" DOWN  
7-08-83

SET P.K./WASHER  
AT POT  
(DNF P.I. 1748+54.25  
 $\Delta = 20^\circ 06' 30''$ )  
11-8-83

SET P.K./WASHER  
AT P.O.T.  
DNF P.I.  
9-10-93, RCC

FD RR SPIKE  
GPS, REF92  
06-04-15

SET MAG/WASHER  
GPS, NEWREF92  
DNF PI  
9-22-16, JFO

SET SHI  
#73-10992

SET SHI  
N/S  
#1300-10352

SET SHI  
N/S

SET SHI  
SW/S  
#1300-13

