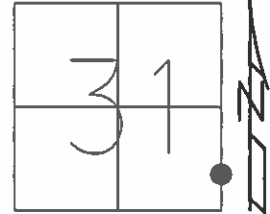


O.D.O.T. DISTRICT 2 SURVEY OFFICE (USE ONLY)

PERSONNEL _____ REFERENCE NO. 5 A SHEET 5 OF 39
 NOTES RHOADES DATE 6/11/13 ROUTE SR 224
 H.C. ROUSOS WEATHER CLOUDY COUNTY SENECA
 R.C. WESTFALL TEMP. 66° TOWNSHIP LOUDON
 _____ SECTION 31
 _____ T 2 N R 13 E

TYPE MONUMENT P.K.SHANK
 ON SURFACE - ~~BELOW~~ ON _____
~~LEFT~~ - Q PAV'T - RIGHT 4.5'
 _____ TO _____ EDGE PAVEMENT
 S.L.M. 55+36.47

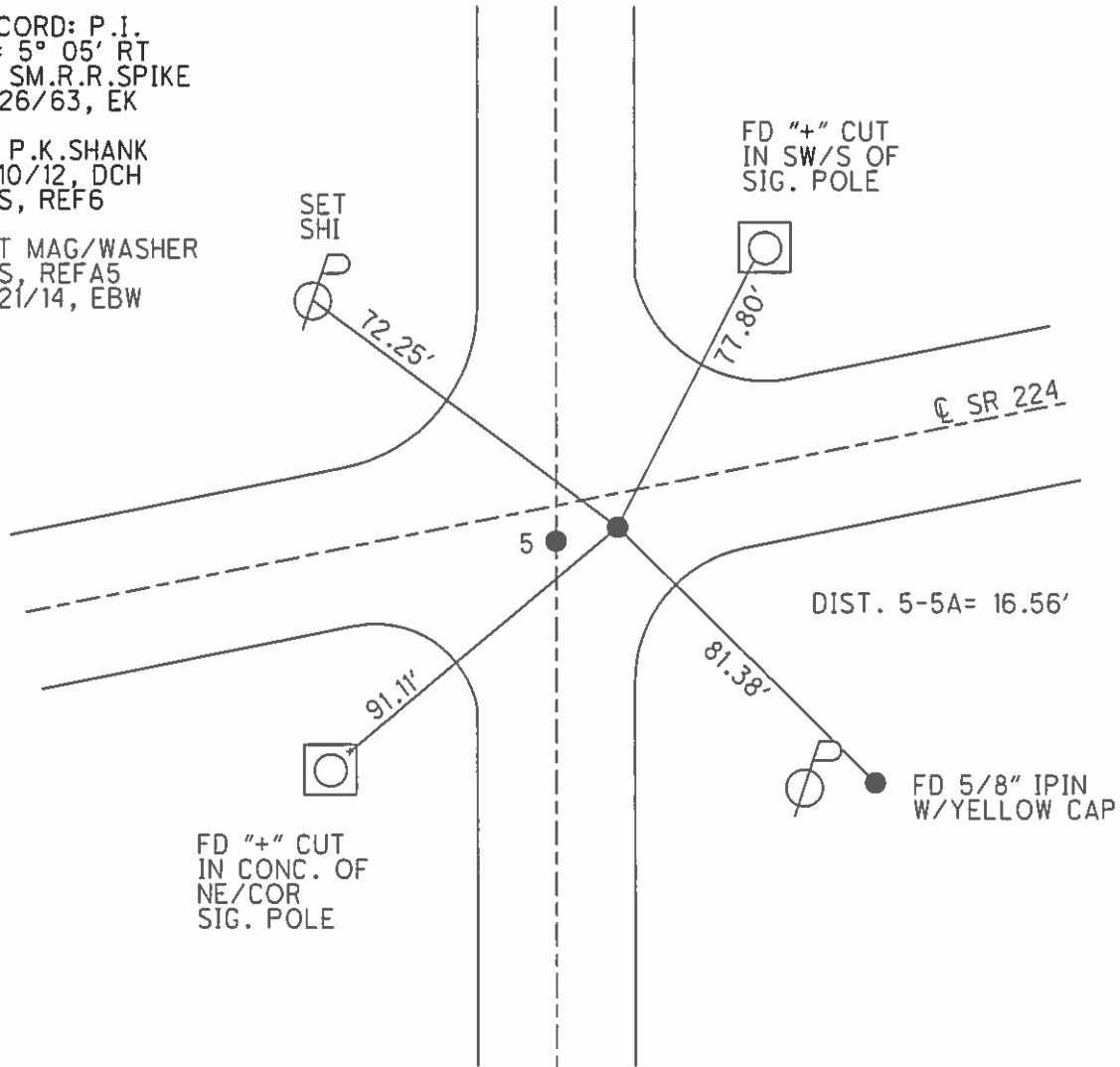


Grid: Northing: 516918.324 Easting: 1720089.817

RECORD: P.I.
 $\Delta = 5^\circ 05' RT$
 FD SM.R.R.SPIKE
 11/26/63, EK

FD P.K.SHANK
 2/10/12, DCH
 GPS, REF6

SET MAG/WASHER
 GPS, REFA5
 5/21/14, EBW



PERSONNEL	TITLE	PERSONNEL	TITLE	COUNTY	DATE	WEATHER	TEMP.
				Seneca	3-17-73		
				S. R. 224			
				SEC.			

DESCRIPTION	LEFT	CENTER LINE	RIGHT	JOB NO.
-------------	------	-------------	-------	---------

checked 1/10/78
Temp 37°

"X" on conc-bases of Traffic Light Posts

5A

P.I.
55+36.67
small spk.

7/31/79
76°
overcast
Reset P.Ks,
washers

5

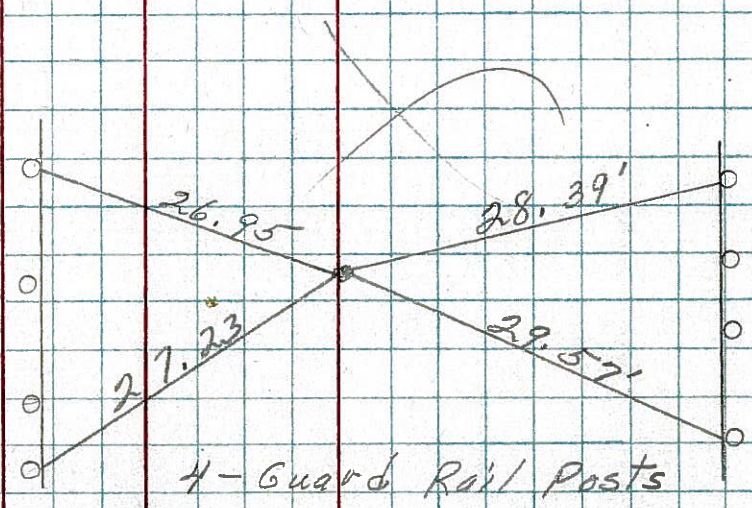
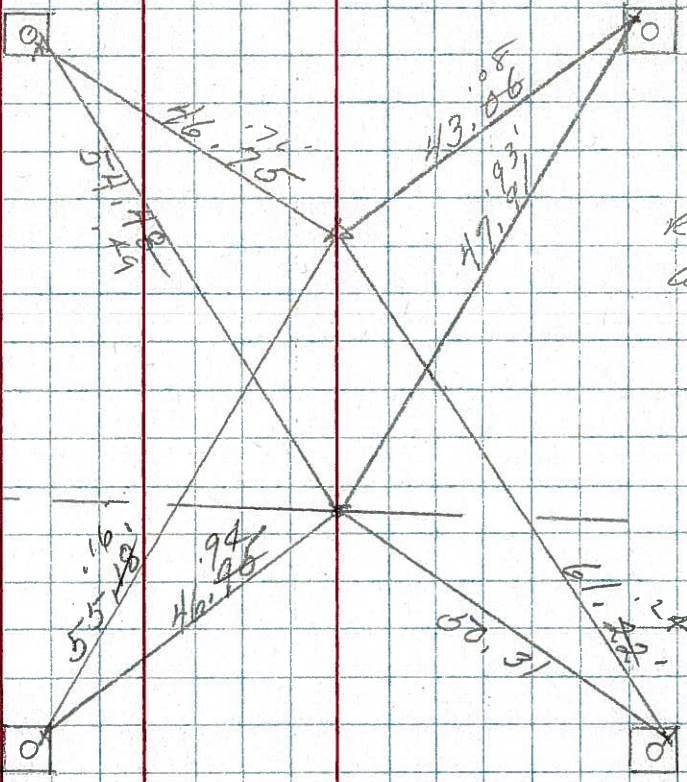
P.O.T.
55+18
P.K. Nail

U.S. # 23



4

Line only
P.K. Nail



4 - Guard Rail Posts

PERSONNEL TITLE PERSONNEL TITLE
Schneider

COUNTY Seneca DATE 3-13-73

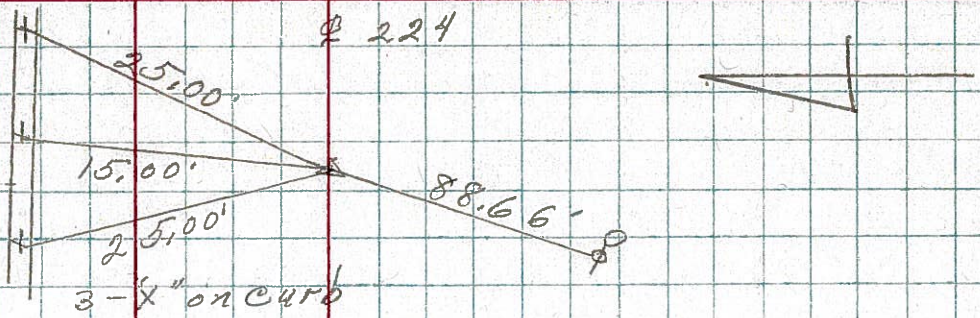
S. R. 224 WEATHER cloudy

SEC. Det. U.S. 224 & 23 TEMP. 45°

DESCRIPTION Ties LEFT CENTER LINE RIGHT JOB NO.

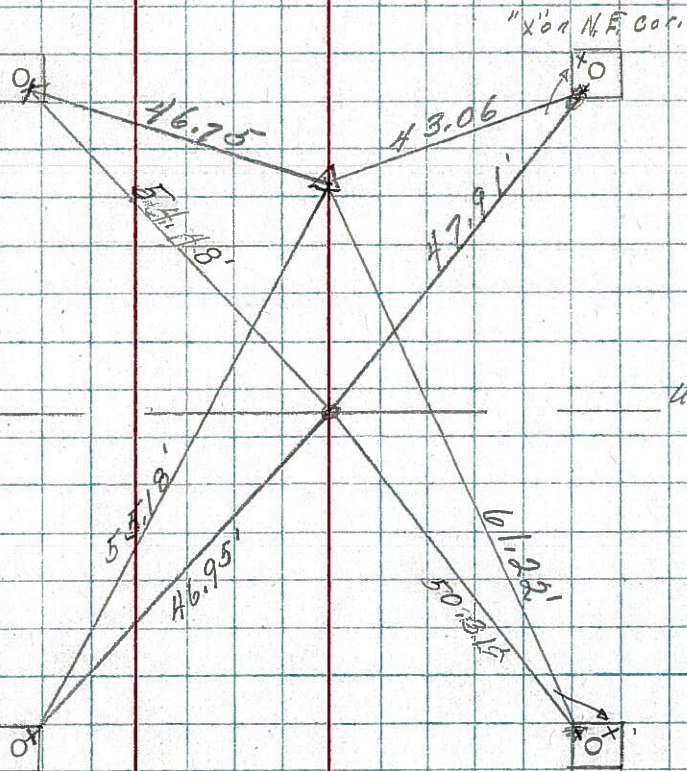
(6)

P.I.
58+04.50
R.R. spk.

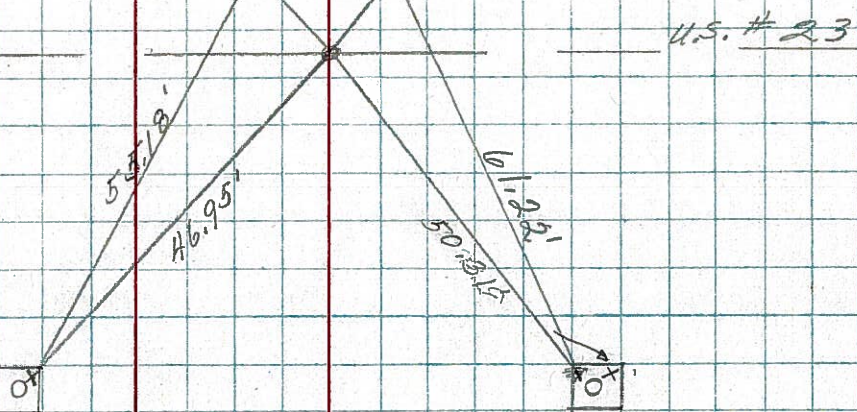


(5-A)

P.I.
55+35.51 (5)
Small spk.
 $\Delta = 5^{\circ}05' RT$

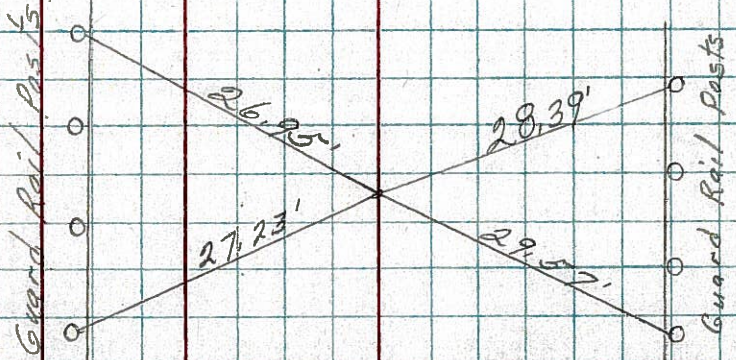


P.O.T.
55+18.
P.K. Nail



"x" on conc. bases of Traffic Light posts

~~(X)~~



Line only
P.K. Nail