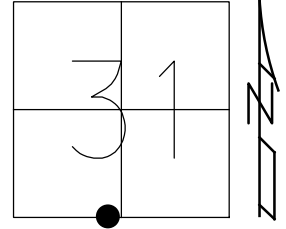


O.D.O.T. DISTRICT 2 SURVEY OFFICE (USE ONLY)

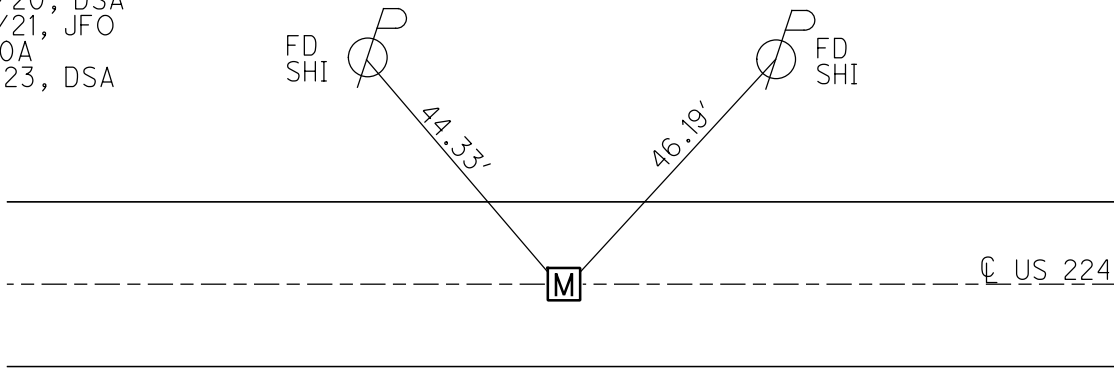
PERSONNEL _____ REFERENCE NO. 80 A SHEET 25 OF 37
 NOTES RHOADES DATE 11/8/23 ROUTE US 224
 H.C. AUBLE WEATHER CLOUDY COUNTY SENECA
 R.C. ASTON TEMP. 51° TOWNSHIP REED
 NIESE SECTION 31
 DWG BY RHOADES PID 101217 T 2 N R 17 E

TYPE MONUMENT ROUND MONBOX W/ 1" IPIN
 ON SURFACE - ~~BELOW~~ ON
 OFFSET ☐ PAVEMENT ON LT : RT
10' TO RT EDGE PAVEMENT
 STATION: 1342+75.60



HORZ.DATUM: NAD83 2011 GEOID: NAVD88 2018
 GRID: NORTHING: 515595.470 EASTING: 1844888.372

RECORD:
 SET R.R.SPIKE
 4/19/88
 FD MONBOX
 12/7/92, JLR
 1/17/08
 10/14/09, KPM
 FD MONBOX
 W/ 1" IPIN
 REFA80
 9/14/20, DSA
 3/17/21, JFO
 REF80A
 11/8/23, DSA



O.D.O.T. DISTRICT 2 SURVEY OFFICE (USE ONLY)

PERSONNEL

REFERENCE NO. 80 A

SHEET 23 OF 33

NOTES RHOADES

DATE 3/17/21

ROUTE US 224

H.C. O'DONNELL

WEATHER FAIR

COUNTY SENECA

R.C. _____

TEMP. 50°

TOWNSHIP REED

DWG BY NIESE

PID PAVE TRAIN

SECTION 31

T 2 N R 17 E

TYPE MONUMENT MONBOX W/ 1" IPIN

ON SURFACE - ~~BELOW~~ ON

OFFSET ☉ PAVEMENT ON LT : RT

10' TO RT EDGE PAVEMENT

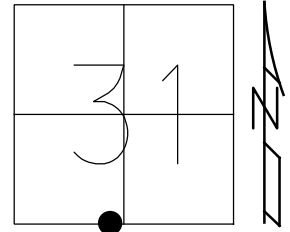
STATION: 1342+75.60

HORZ.DATUM: NAD83 2011

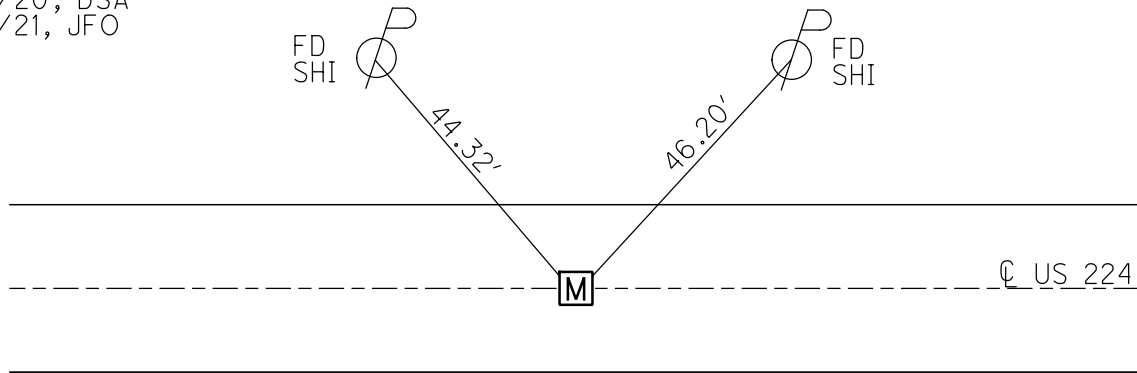
GEOID: NAVD88 2012A

GRID: NORTHING: 515595.548

EASTING: 1844888.330



RECORD:
 SET R.R.SPIKE
 4/19/88
 FD MONBOX
 12/7/92, JLR
 1/17/08
 10/14/09, KPM
 FD MONBOX
 W/ 1" IPIN
 REFA80
 9/14/20, DSA
 3/17/21, JFO



O.D.O.T. DISTRICT 2 SURVEY OFFICE

PERSONNEL

REFERENCE NO. 80 A

SHEET 22 OF 35

NOTES Moser

DATE 4-8-09

ROUTE U.S. 224

H.C. Moser

WEATHER Fair

COUNTY SENECA

R.C. Pietkowski

TEMP. +40°

TOWNSHIP REED

Goldberg

SECTION 31

T 2 N R 17 E

TYPE MONUMENT MON.BOX

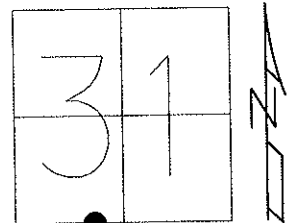
ON SURFACE - ~~BELOW~~ ON

LEFT - Q PAV'T - RIGHT ON

10' TO RT EDGE PAVEMENT

S.L.M. 1342+75.60

Grid: Northing: 515595.548 Easting: 1844888.330

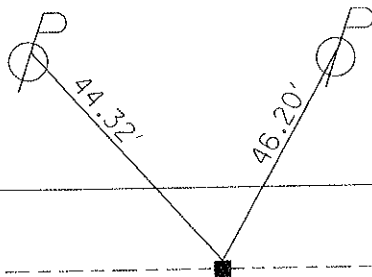


RECORD: 4-19-1988
 SET RR SPK N1/4 POST SEC. #6
 VENICE TWP.-SET BY USING GOV'T
 OFFSET-STRAIGHT LINE FROM NW
 COR. SEC #6 TO S 1/4 POST SEC #31
 REED TWP.

FD MON.BOX
 12/7/92 JLR

FD MON.BOX
 1/17/08

GPS
 10/14/09 KPM



Q PAV'T

U.S. 224

DIST. REF 80A- REF 81=151.90'

O.D.O.T. DISTRICT 2 SURVEY OFFICE

PERSONNEL

REFERENCE NO. 80-A

SHEET 19 OF 32

NOTES Cheney

H.C. RIPPLE

R.C. BARBOUR

GeyMAN

DATE 12-07-92

WEATHER Cloudy

TEMP. 32°

ROUTE U.S. 224

COUNTY Seneca

TOWNSHIP Reed

SECTION 31

T 2 N R 17 E

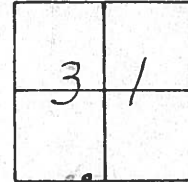
TYPE MONUMENT Fd. Mon. Box "A"

ON SURFACE - ~~BELOW~~ yes

~~LEFT - & PAV'T. - RIGHT~~ yes

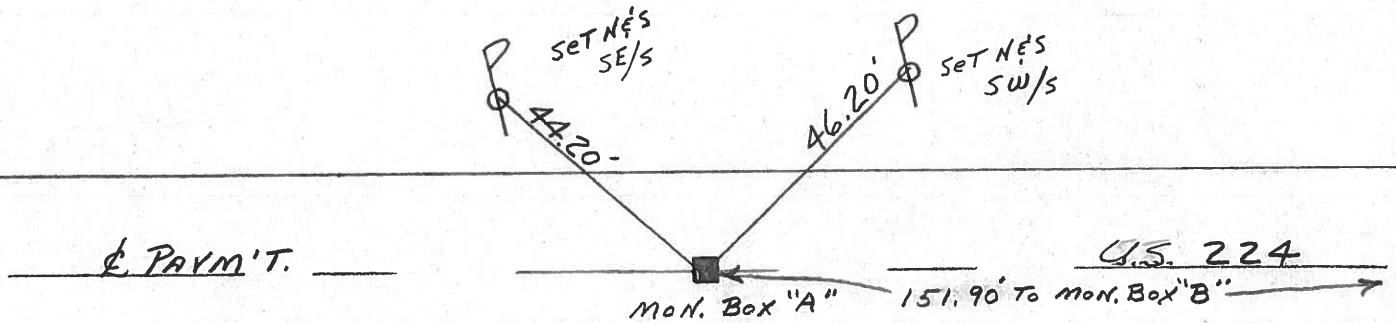
10' TO RT. EDGE PAVEMENT

S.L.M. 1342 + 37



Record: 4-19-1988

SET R.R. SPK. N¹/₄ Post SEC.#6
VENICE TWP. - SET BY USING GOV'T.
OFFSET - STRAIGHT LINE FROM N.W.
COR. SEC.#6 TO S.¹/₄ Post SEC.#31,
REED TWP.



PERSONNEL	TITLE	PERSONNEL	TITLE
Cronin			
Ripple			
Barbour			
Geyman			

COUNTY Seneca

DATE 4/19/88

S. R. U.S. #224

WEATHER Sunny

SEC. 31

TEMP 40°

DESCRIPTION 1/4 Posts, Ties

JOB NO. 020670

