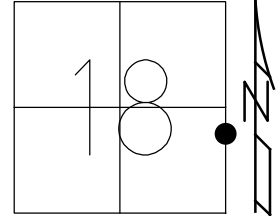


O.D.O.T. DISTRICT 2 SURVEY OFFICE (USE ONLY)

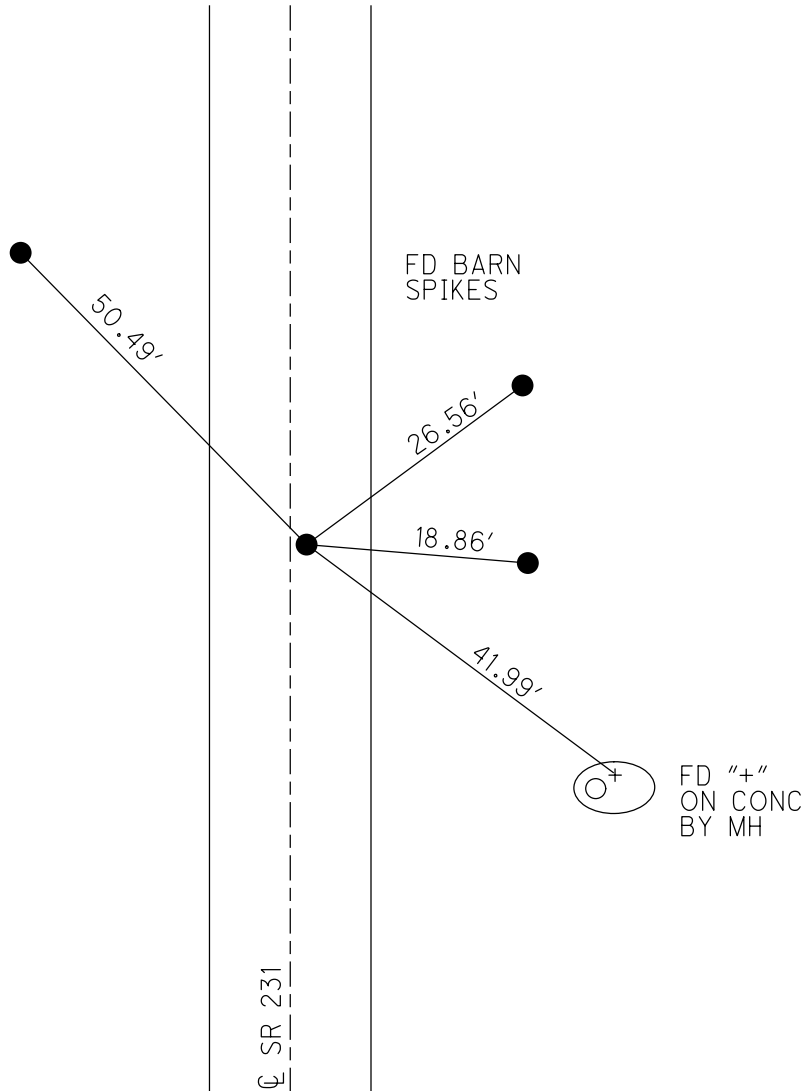
PERSONNEL \_\_\_\_\_ REFERENCE NO. 12 SHEET 14 OF 34  
 NOTES RHOADES DATE 11/3/23 ROUTE SR 231  
 H.C. AUBLE WEATHER SUNNY COUNTY SENECA  
 R.C. ASTON TEMP. 45° TOWNSHIP EDEN  
 \_\_\_\_\_ NIESE SECTION 18  
 DWG BY RHOADES PID 95780 T 1 N R 15 E

TYPE MONUMENT MAG/WASHER  
 ON SURFACE - ~~BELOW~~ ON  
 OFFSET CL PAVEMENT 1.4' ~~RT~~ : RT  
8.0' TO RT EDGE PAVEMENT  
 STATION: 178+15



HORIZ.DATUM: NAD83(2011) GEOID: NAVD88 2018  
 GRID: NORTHING: 501738.988 EASTING: 1783587.814

RECORD: P.I.  
 STA. 177+66.44  
 $\Delta = 8^\circ 14' RT$   
 FD IPIPE  
 6/29/81, CRONIN  
 D.N.F. IPIPE  
 FD BOLT SPIKE  
 2" DOWN  
 6/19/97, MB  
 SET P.K./WASHER  
 8/21/97, MB  
 FD P.K./WASHER  
 8/16/04, MC  
 FD P.K./WASHER  
 REF12  
 3/27/19  
 8/16/19, JFO  
 2/10/23, JMR  
 FD P.K./WASHER  
 REF12  
 4/19/23, TDN  
 SET MAG/WASHER  
 11/3/23, DSA

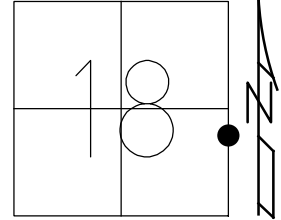


O.D.O.T. DISTRICT 2 SURVEY OFFICE (USE ONLY)

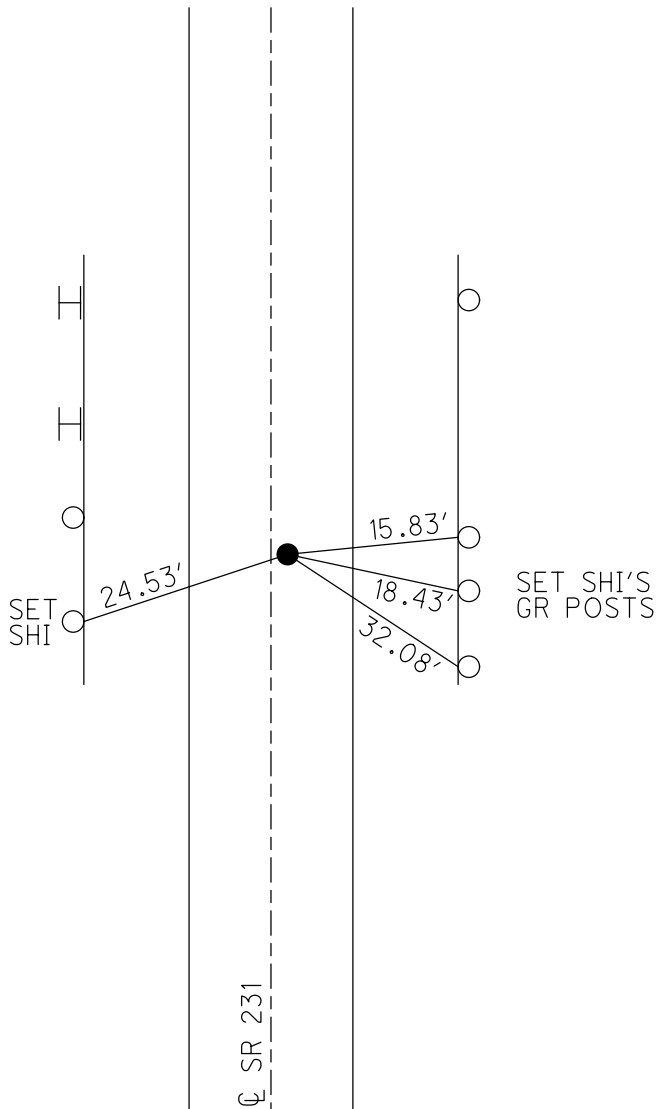
PERSONNEL \_\_\_\_\_ REFERENCE NO. 12 SHEET 13 OF 33  
 NOTES BARNHISEL DATE 6/19/97 ROUTE SR 231  
 H.C. CANTERBURY WEATHER SUNNY COUNTY SENECA  
 R.C. ROUSOS TEMP. 70° TOWNSHIP EDEN  
 \_\_\_\_\_ WEAVER \_\_\_\_\_ SECTION 18  
 DWG BY NIESE PID 107060 T 1 N R 15 E

TYPE MONUMENT BOLT SPIKE  
~~ON SURFACE~~ - BELOW 2"  
 OFFSET ☐ PAVEMENT 1.4' ~~LT~~ : RT  
8.0' TO RT EDGE PAVEMENT  
 STATION: 178+15

HORZ. DATUM: NAD83(2011) GEOID: 2012A  
 GRID: NORTHING: 501738.988 EASTING: 1783587.814



RECORD: P.I.  
 STA. 177+66.44  
 $\Delta = 8^\circ 14' RT$   
 FD IPIPE  
 6/29/81, CRONIN  
 D.N.F. IPIPE  
 FD BOLT SPIKE  
 2" DOWN  
 6/19/97, MB  
 SET P.K./WASHER  
 8/21/97, MB  
 FD P.K./WASHER  
 8/16/04, MC  
 FD P.K./WASHER  
 REF12  
 3/27/19  
 8/16/19, JFO  
 2/10/23, JMR



O.D.O.T. DISTRICT 2 SURVEY OFFICE (USE ONLY)

PERSONNEL \_\_\_\_\_ REFERENCE NO. 12 SHEET 13 OF 33  
 NOTES BARNHESEL DATE 6/19/97 ROUTE SR 231  
 H.C. CANTERBURY WEATHER SUNNY COUNTY SENECA  
 R.C. ROUSOS TEMP. 70° TOWNSHIP EDEN  
WEAVER SECTION 18  
 DWG BY NIESE PID 107060 T 1 N R 15 E

TYPE MONUMENT BOLT SPIKE

~~ON SURFACE~~ - BELOW 2"

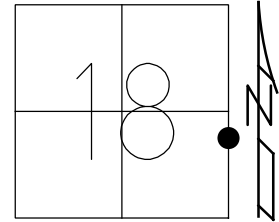
OFFSET  $\varnothing$  PAVEMENT 1.4'  $\pm$  : RT

8.0' TO RT EDGE PAVEMENT

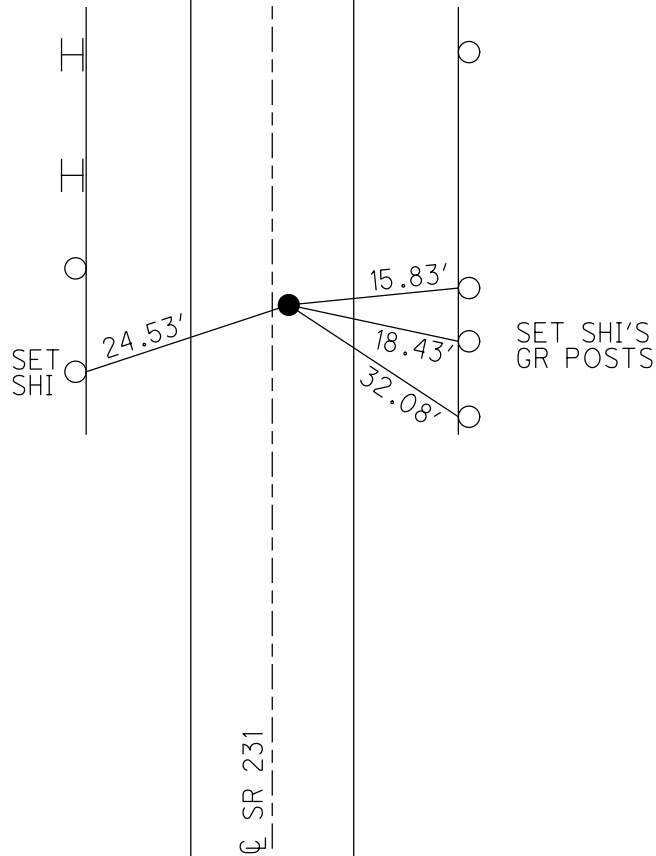
STATION: 178+15

HORIZ.DATUM: NAD83(2011) GEOID: 2012A

GRID: NORTHING: 501738.988 EASTING: 1783587.814



RECORD: P.I.  
 STA. 177+66.44  
 $\Delta = 8^\circ 14' RT$   
 FD IPIPE  
 6/29/81, CRONIN  
 D.N.F. IPIPE  
 FD BOLT SPIKE  
 2" DOWN  
 6/19/97, MB  
 SET P.K./WASHER  
 8/21/97, MB  
 FD P.K./WASHER  
 8/16/04, MC  
 FD P.K./WASHER  
 REF12  
 3/27/19  
 8/16/19, JFO



# O.D.O.T. DISTRICT 2 SURVEY OFFICE

PERSONNEL

REFERENCE NO. 12

SHEET 13 OF 27

NOTES Barnise 1

H.C. CANTON BURY

DATE 6-19-97

ROUTE SZ 231

R.C. ROUSOR

WEATHER SUNNY

COUNTY SENECA

WEAVER

TEMP. +70°

TOWNSHIP EDEN

DRAWN BY ROUSOR

SECTION 17-18

T L N R I S E

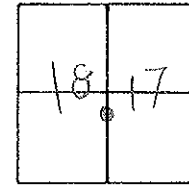
TYPE MONUMENT Bolt Spk

ON SURFACE - BELOW 2"

LEFT - ~~C~~ PAV'T. - RIGHT 1.4

P.O. TORT EDGE PAVEMENT

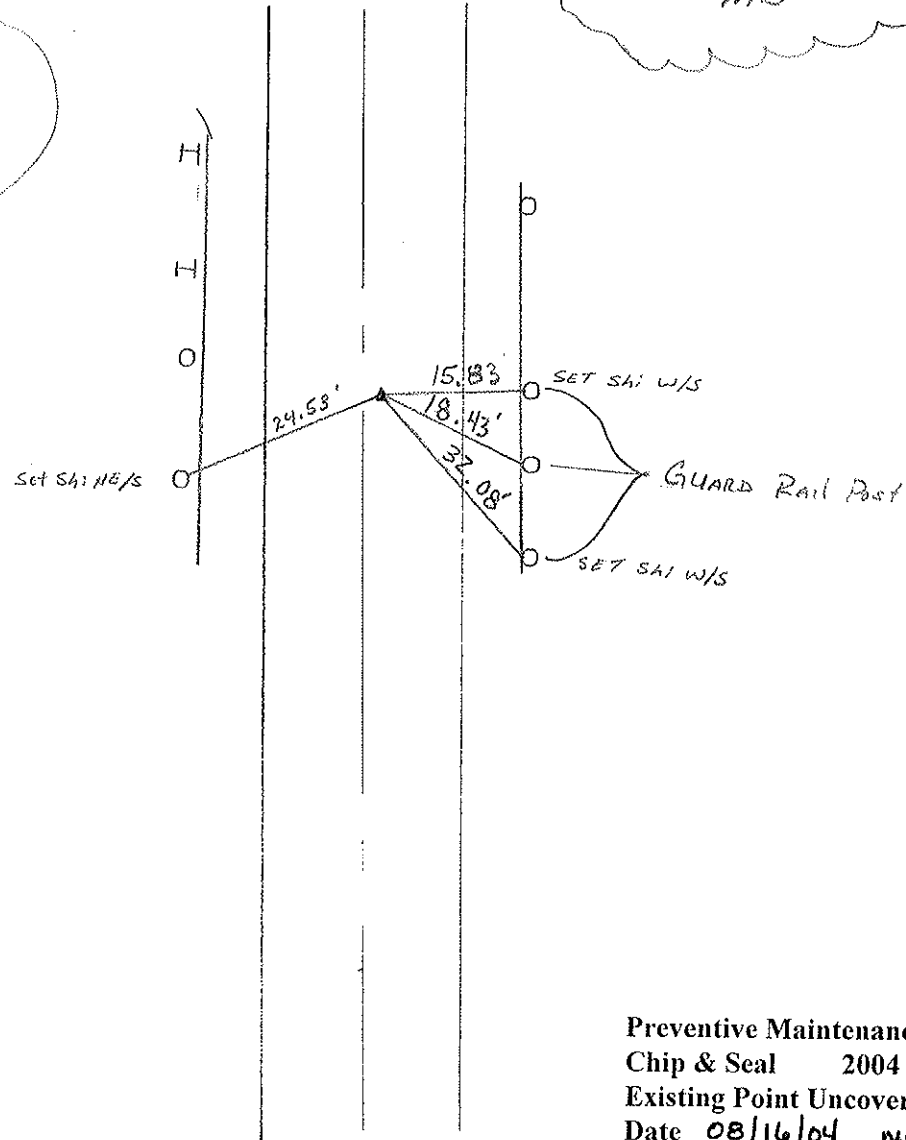
S.L.M. S+429.9 m      17B+15



RESET PK/WASHER  
 8-21-97  
 MB

RECORD:  
 PI 177+66.12  
 IRON PIPE  
 ALL PLUMBED  
 7.70 W. OF W. EDGE  
 OF PAVT.

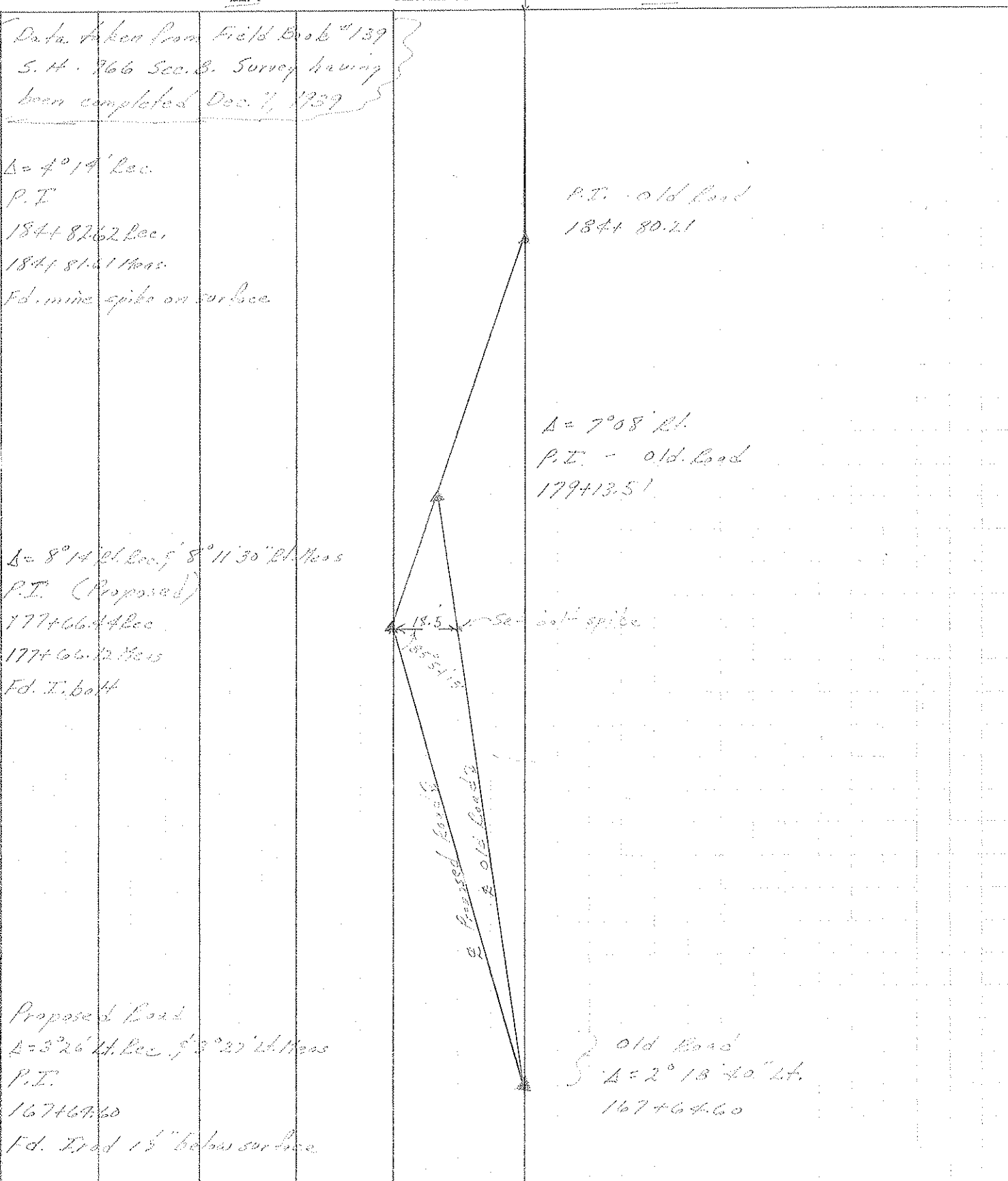
NOTE:  
 DID NOT FIND  
 IRON PIPE  
 See Notes by  
 CRONIN 6/29/81



Preventive Maintenance  
 Chip & Seal      2004  
 Existing Point Uncovered  
 Date 08/16/04      MC

PERSONNEL	TITLE	PERSONNEL	TITLE	COUNTY	DATE
CROWN		BARROE		Senechal	6/22/51
RIPPLE				S. R. #731	WEATHER sunny
GRYMAN				SEC. 34 & 51M	TEMP. 80°
HOOPER					

DESCRIPTION *E. Alignment* JOB NO.



OD.O.T. DISTRICT 2 SURVEY OFFICE

SHEET \_\_\_\_\_ OF \_\_\_\_\_

County SENECA S.R. 231

Township EDEN

Section 17-18

T/LN, RISE

Personnel MOSSER

BARBOUR

RIPPLE


GEYMAN

#12

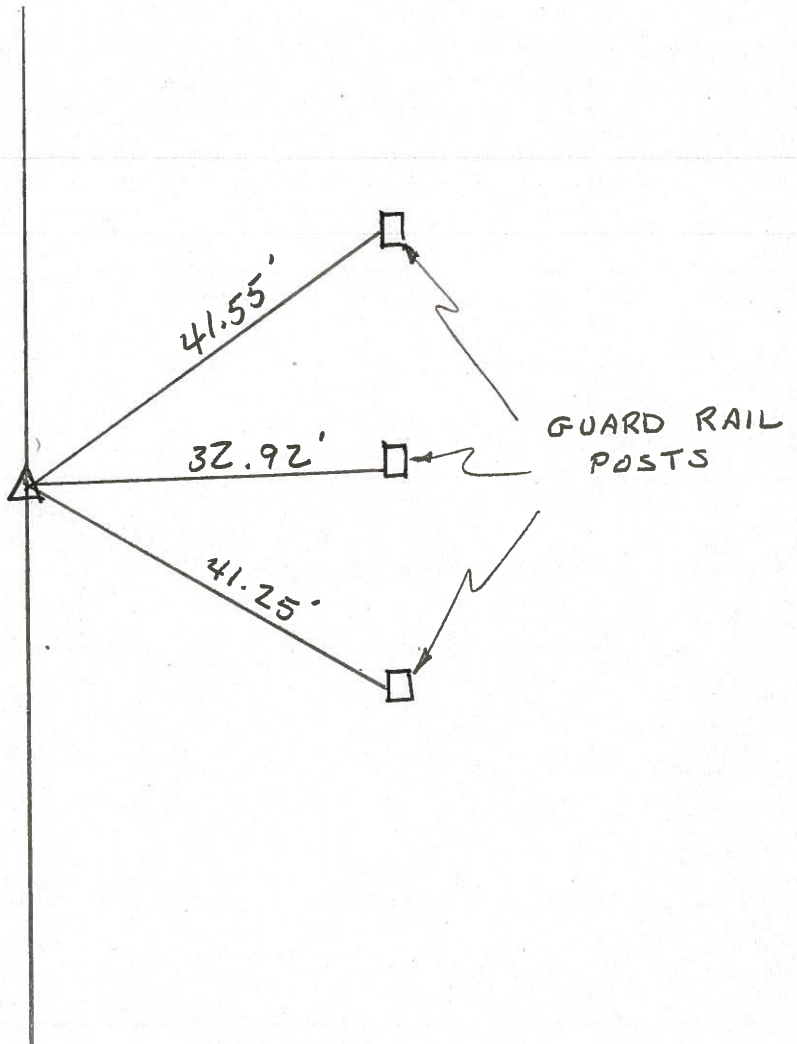
Date 6-24-81

Weather P. CLOUDY

Temp. 70°



P.I. 177+66.12  
IRON PIPE  
ALL PLUMBED  
7.70 W. OF WEST EDGE  
OF PAVT.

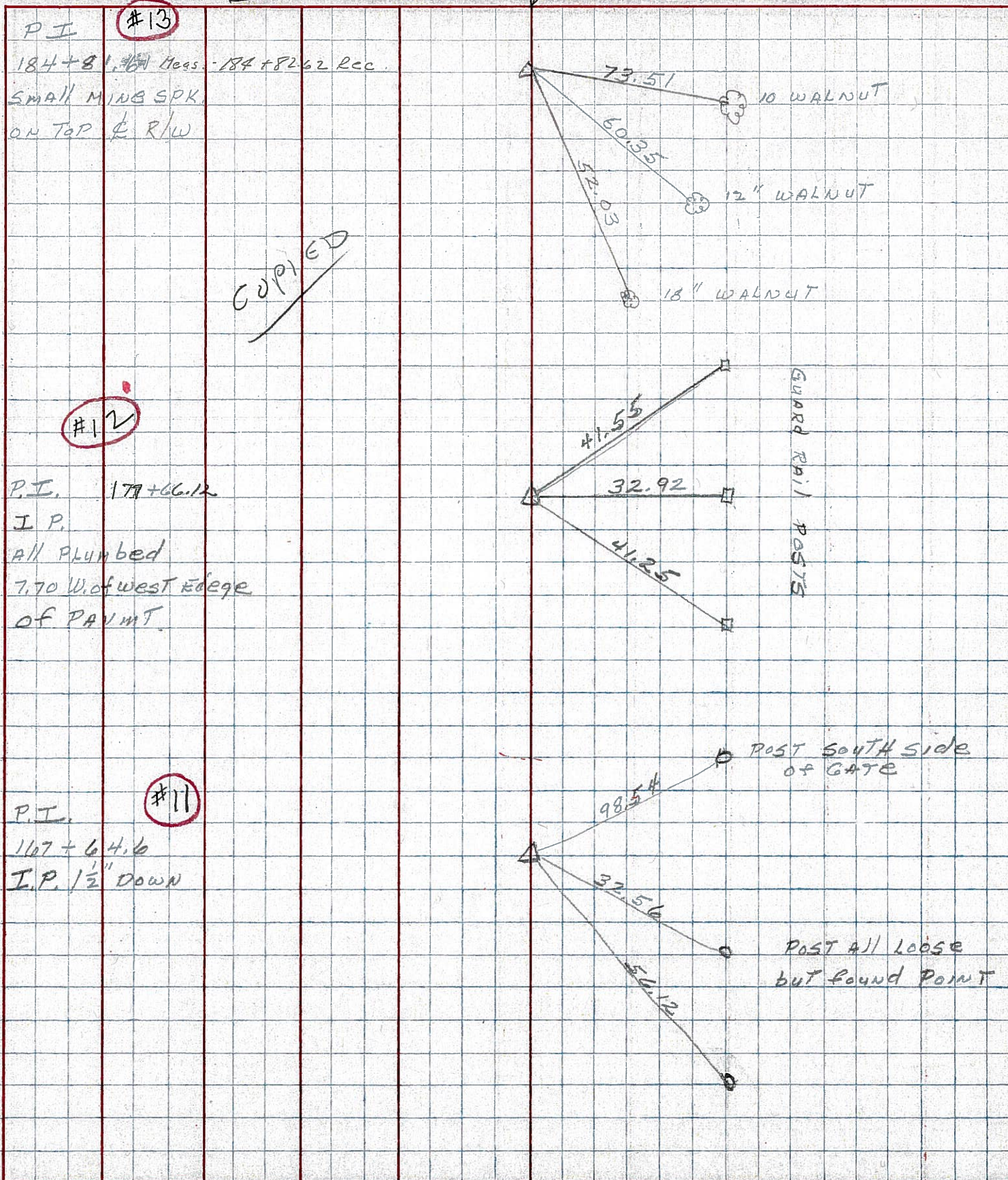


PERSONNEL	TITLE	PERSONNEL	TITLE
MOSSER			
BARBOUR			
RIPPLE			
BEYMAN			

COUNTY SENECA DATE 6-24-81  
 S. R. 231 WEATHER P. Cloudy  
 SEC. 3.4 ± 5.L.M. TEMP. 70

DESCRIPTION \_\_\_\_\_ CONTROL POINTS \_\_\_\_\_ JOB NO. \_\_\_\_\_

LEFT CENTER LINE RIGHT



PERSONNEL TITLE PERSONNEL TITLE

COUNTY Seneca

DATE 3-13-75

S. R. 231

WEATHER

SEC. B

TEMP. 28°

DESCRIPTION Wyandot Co. Line to U.S. RR 4

JOB NO.

LEFT

CENTER LINE

RIGHT

228+73.4  
sq. Bolt 4 3/4"  
down

15

End post

41.37'

39.18'

42.22'  
35.22'

12" base wood

8" Oak

end post

24.23'

N & S 6" East of bolt

212+26.6  
R.R. spk. on E R/W  
3" down

14

28" Oak  
82.30'

54.59'

61.51'

twin Oak

77.49'

22" Oak

184+82.62  
Iron Pin on E R/W  
4" down

13

73.55'  
60.35'  
52.01'

10" Walnut

8" Walnut

12" Walnut

177+66.44  
did not find

12

79.65'

16" Oak

Could not locate with  
Gieger counter or measurement





PERSONNEL TITLE PERSONNEL TITLE  
 Schneider \_\_\_\_\_  
 Mosser \_\_\_\_\_  
 Barbour \_\_\_\_\_  
 Potts \_\_\_\_\_

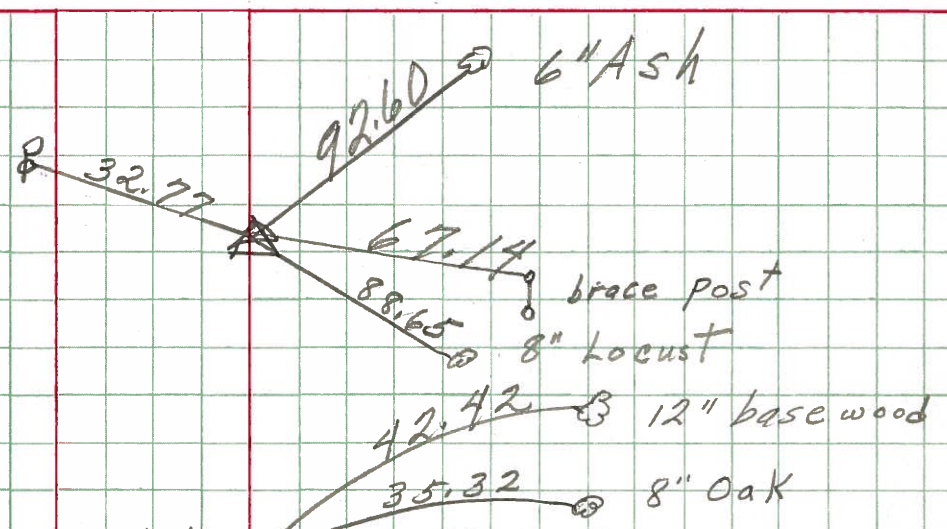
COUNTY Seneca DATE 10-30-69  
 S. R. 231 WEATHER Fair  
 SEC. B TEMP. 40°

DESCRIPTION Wynant Co. Line to Tiffin JOB NO. \_\_\_\_\_  
 LEFT CENTER LINE RIGHT

16

233+82.5  
 R.R. spk. on E of R/W  
 4" down


8676



15

228+73.4  
 sq. iron bolt  
 13" down

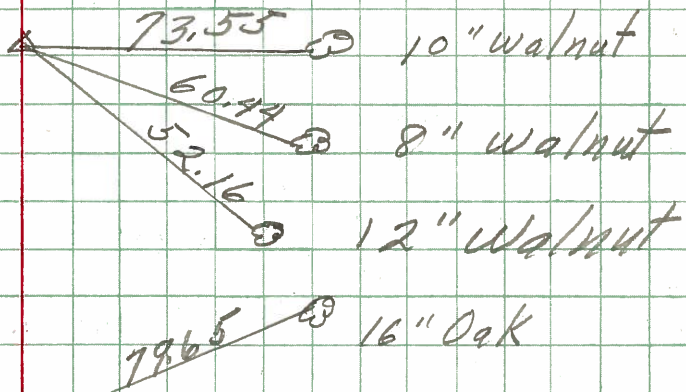
8675



13

184+82.62  
 Iron pin on E of R/W  
 4" down

8673



12

177+66.44  
 did not find

8672