

O.D.O.T. DISTRICT 2 SURVEY OFFICE (USE ONLY)

PERSONNEL

REFERENCE NO. 1 A

SHEET 2 OF 6

NOTES SCHNEIDER

DATE 7/14/71

ROUTE SR 269

H.C. MOSSER

WEATHER FAIR

COUNTY SENECA

R.C. GEYMAN

TEMP. 75°

TOWNSHIP THOMPSON

VINSON

SECTION 31

DWG BY NIESE PID _____

T 3 N R 18 E

TYPE MONUMENT R.R. SPIKE

~~ON SURFACE~~ - BELOW 1 1/2"

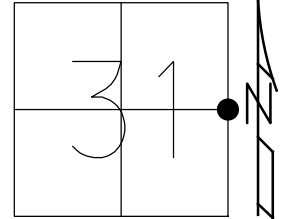
OFFSET CL PAVEMENT _____ ON _____ LT : RT

_____ TO _____ EDGE PAVEMENT

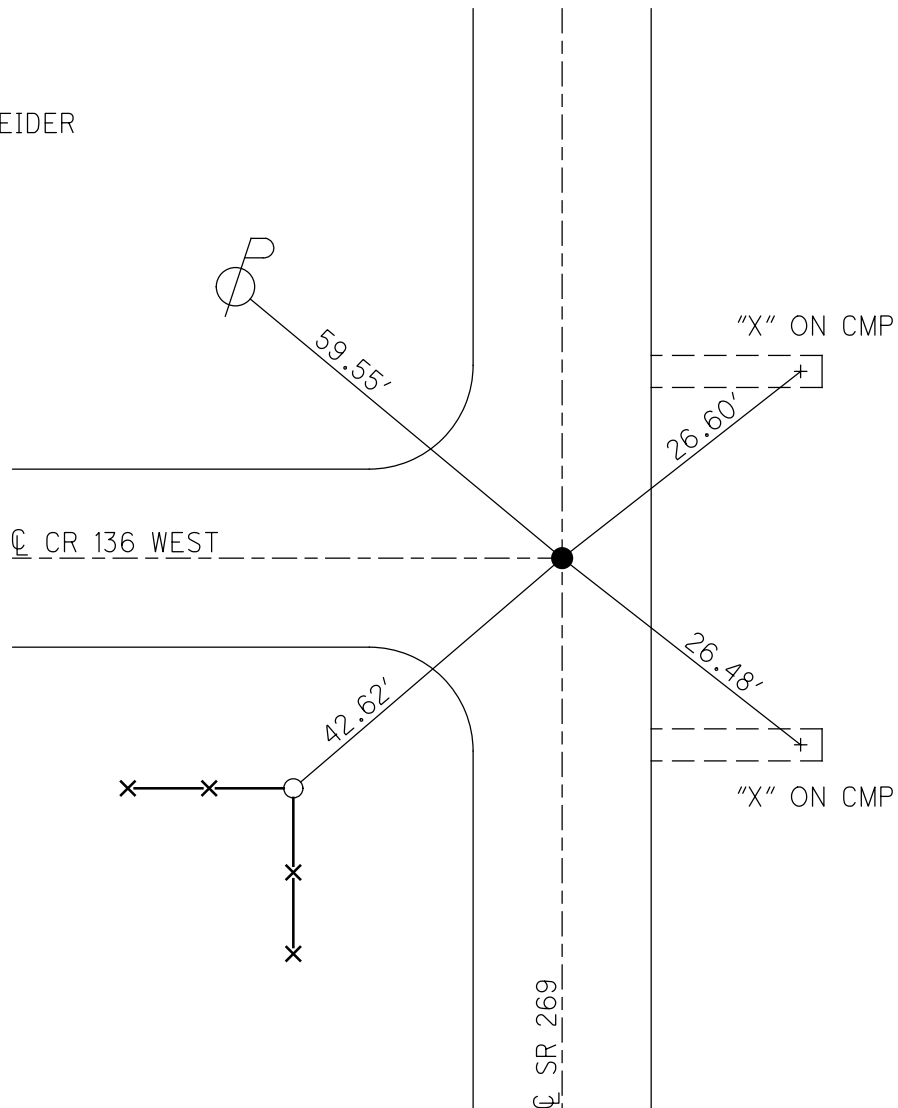
STATION: 4+45

HORZ.DATUM: _____ GEOID: _____

GRID: NORTHING: _____ EASTING: _____



RECORD:
FD R.R. SPIKE
1 1/2" DOWN
7/14/71, SCHNEIDER



Not on to minute because I lost it SHEET NO. 1370

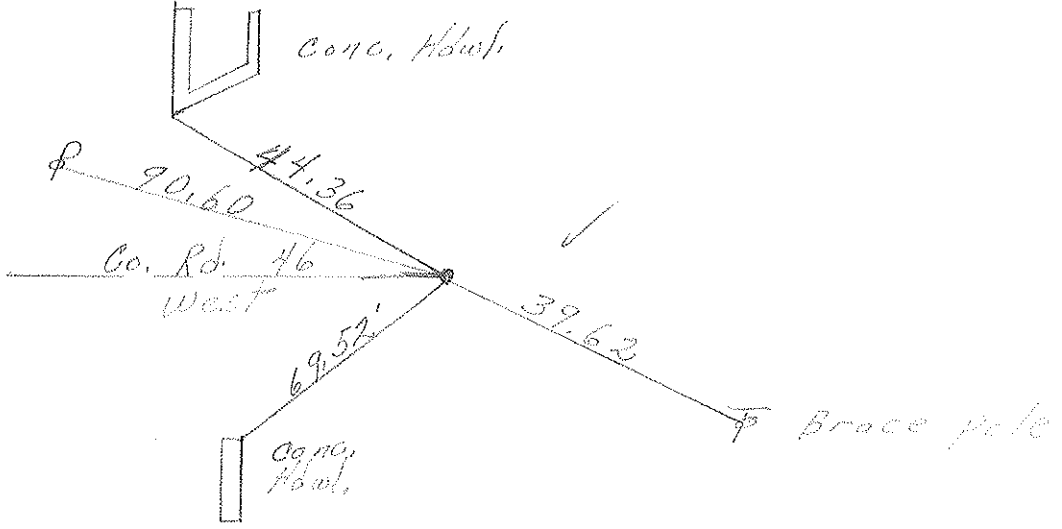
PERSONNEL	TITLE	PERSONNEL	TITLE
Schneider			
Masser			
Geyman			
Viasoa			

COUNTY Severa DATE 7-14-71

S. R. 269 WEATHER Fair

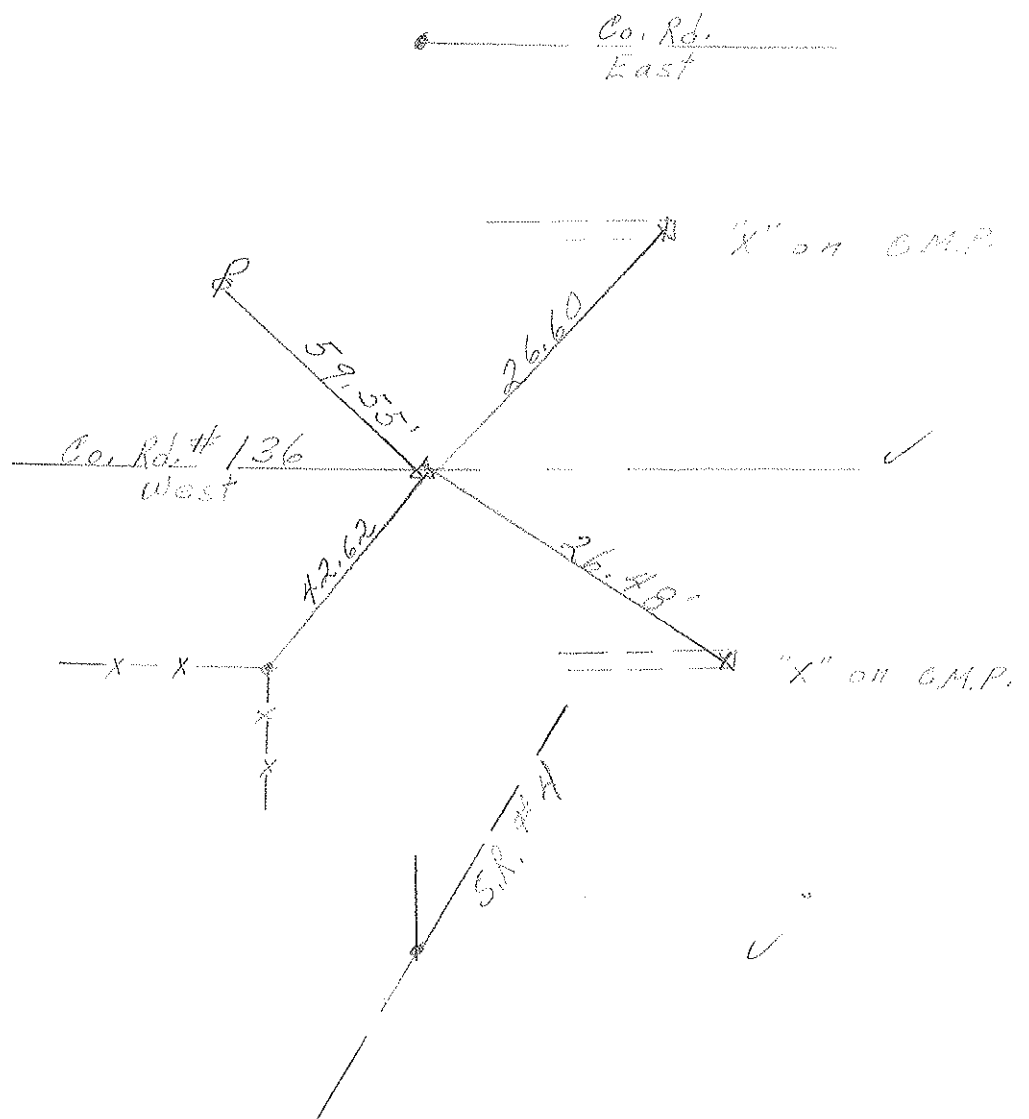
SEC. S.R. #4 North TEMP. 75°

DESCRIPTION Ties for control Points JOB NO. _____



Fd. P.K. Nail
Sec. 30-31
3' Lt. of E

2



Fd. R.R. spike
1/2" down
sec 31

1

P.K. Nail

2