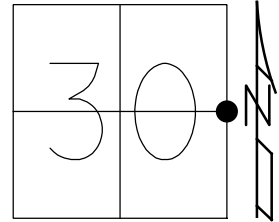


O.D.O.T. DISTRICT 2 SURVEY OFFICE (USE ONLY)

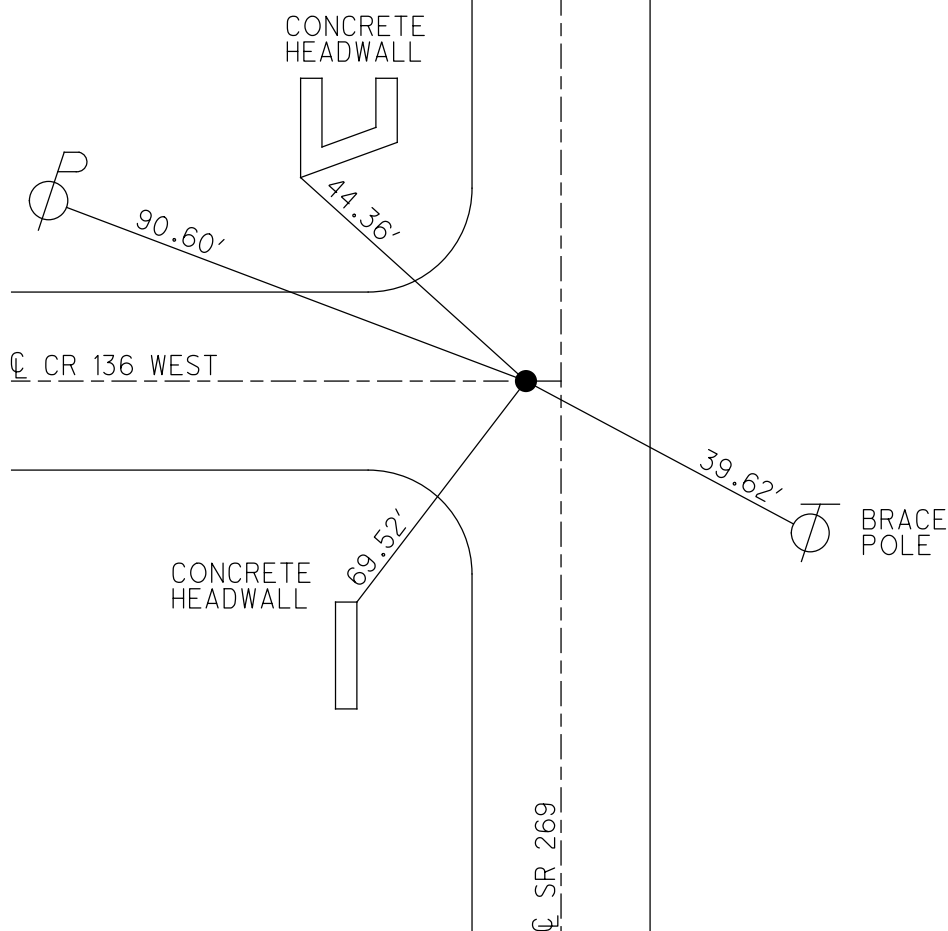
PERSONNEL _____ REFERENCE NO. 2 SHEET 3 OF 6
 NOTES SCHNEIDER DATE 7/14/71 ROUTE SR 269
 H.C. MOSSER WEATHER FAIR COUNTY SENECA
 R.C. GEYMAN TEMP. 75° TOWNSHIP THOMPSON
VINSON SECTION 30
 DWG BY NIESE PID _____ T 3 N R 18 E

TYPE MONUMENT P.K. NAIL
 ON SURFACE - ~~BELOW~~ ON
 OFFSET \bar{C} PAVEMENT 3.0' LT : ~~RT~~
- TO - EDGE PAVEMENT
 STATION: 57+55



HORZ. DATUM: _____ GEOID: _____
 GRID: NORTHING: _____ EASTING: _____

RECORD:
 FD P.K. NAIL
 7/14/71, SCHNEIDER

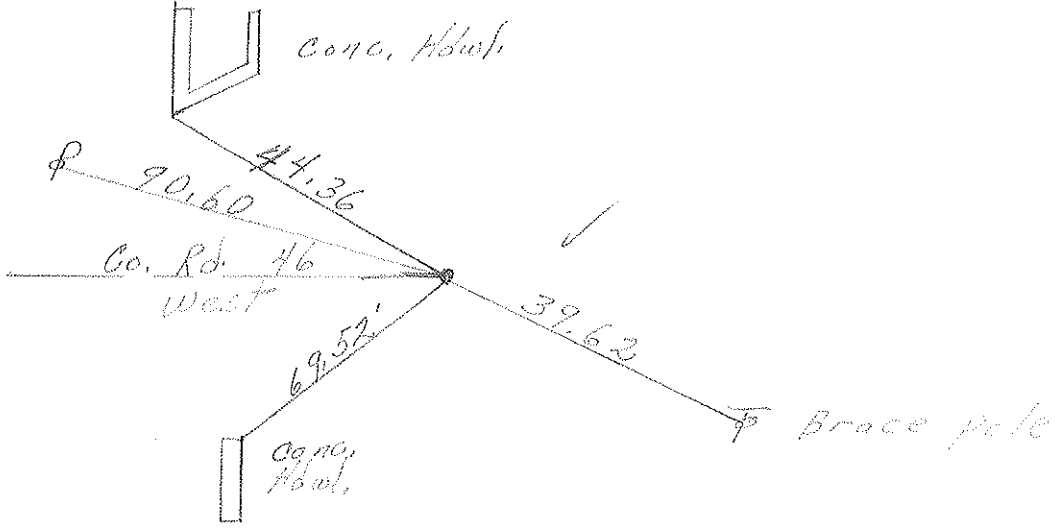


Not on to minute because I lost it SHEET NO. 1372

PERSONNEL	TITLE	PERSONNEL	TITLE
Schneider			
Masser			
Geyman			
Viasoa			

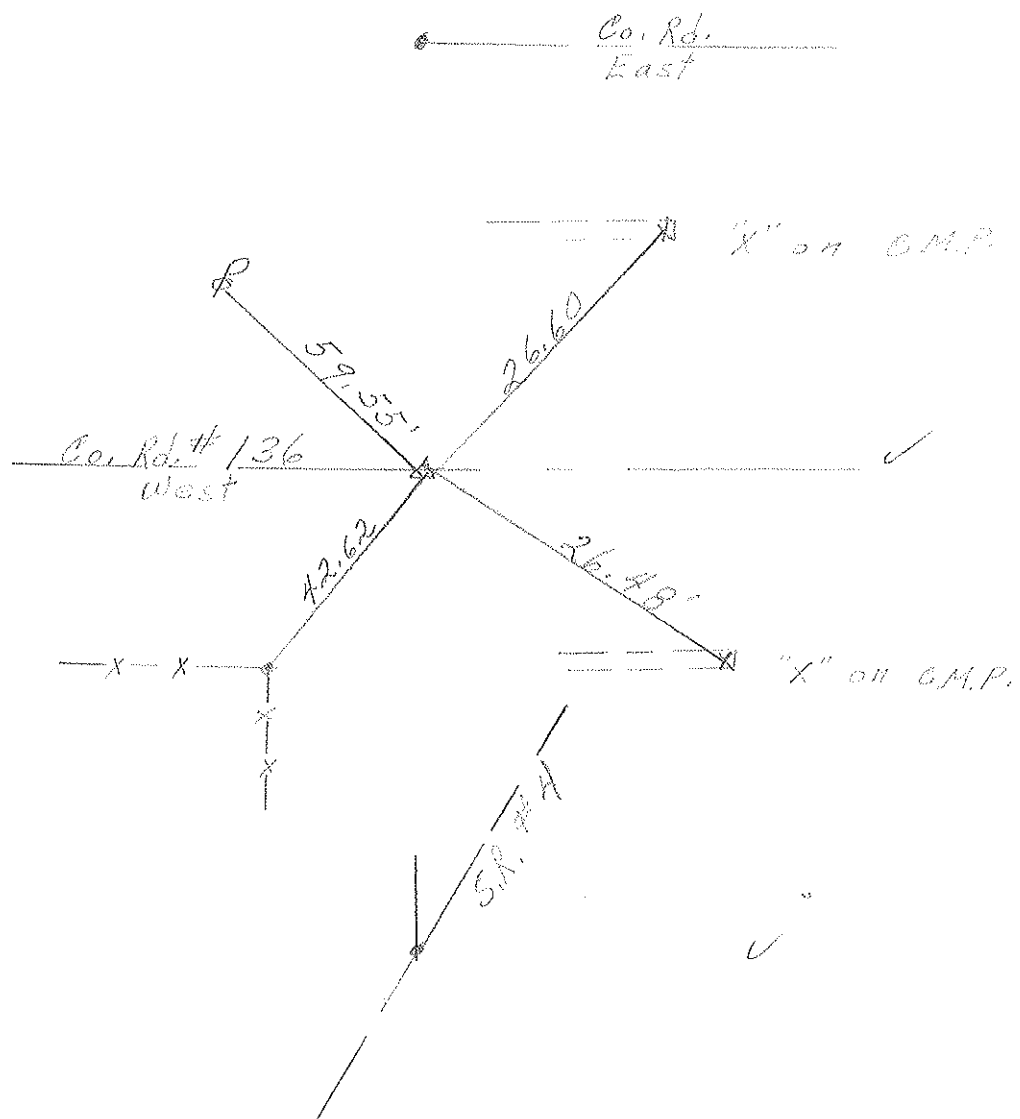
COUNTY Severa DATE 7-14-71
 S. R. 269 WEATHER Fair
 SEC. S.R. #4 North TEMP. 75°

DESCRIPTION Ties for control points JOB NO. _____



Fd. P.K. Nail
 Sec. 30-31
 3' Lt. of E

2



Fd. R.R. spike
 1/2" down
 sec 31

1

P.K. Nail