

SEN - 587 - 7.00	OHIO
	FHWA REGION 5
BRS - 327(11)	FEDERAL PROJECT

STATE OF OHIO

DEPARTMENT OF TRANSPORTATION

SEN - 587 - 7.00

BIG SPRING TOWNSHIP

SENECA COUNTY

R/W ONLY
ACQUIRING AGENCY
-STATE OF OHIO-

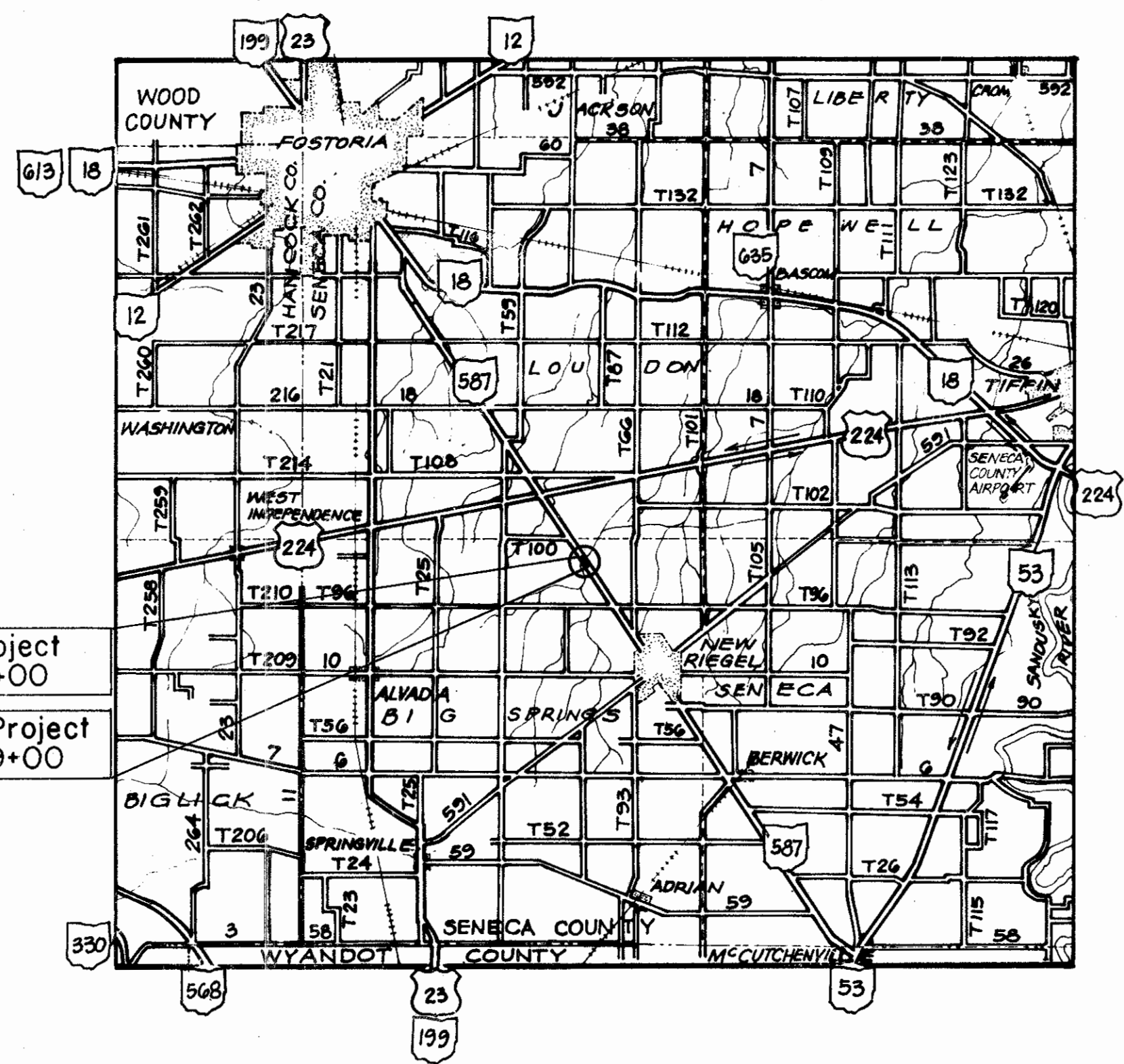
2 WORKING DAYS
BEFORE YOU DIG
CALL TOLL FREE 800-362-2764
OHIO UTILITIES PROTECTION SERVICE

CONVENTIONAL SIGNS

County Line _____	Limited Access (only) _____ LA _____
Township Line _____	Right of Way (only) _____ RW _____
Section Line _____	Limited Access & Right of Way _____ LA & RW _____
Corporation Line _____ or _____	Existing Right of Way _____
Fence Line (existing) _____ (proposed) _____	Property Line _____ in existing fence _____
Center Line _____ 352 _____ 353 _____	Railroad _____ or _____
Trees ☁, Stumps ⌘; (to be removed) ⌘	Guardrail (existing) _____ (proposed) _____
Utility Poles: Telephone ⚡, Power ⚡, Light ⚡	

INDEX OF SHEETS

Title Sheet _____	# _____
Property Map _____	1 _____
Right-of-Way Summary _____	2 _____
Right-of-Way Plan _____	3 _____



LOCATION MAP

Portion to be improved _____	_____
State & Federal Routes _____	_____
Other Roads _____	_____
Detours _____	_____

SCALES

Plan: _____

1989 SPECIFICATIONS
The standard specifications of the State of Ohio, Department of Transportation, including changes and supplemental specifications listed in the proposal shall govern this improvement.

I hereby approve these plans and declare that the making of this improvement will require the closing to traffic of the highway and that detours will be provided as indicated on the plans.

Approved _____
Date _____ Assistant Deputy Director
Real Estate Administration

Approved _____
Date _____ Director, Department of Transportation

DEPARTMENT OF TRANSPORTATION
FEDERAL HIGHWAY ADMINISTRATION

APPROVED : _____
DIVISION ADMINISTRATOR _____ DATE _____

Survey and
Plans By: SSOE, INC. TOLEDO, OHIO

Project: SEN - 587 - 7.00
Date of Letting _____ 198_, Contract No. _____

196578 #2 4-82

PROPERTY MAP

SENECA COUNTY BIG SPRING TOWNSHIP T.1N R.13E SECTION 2

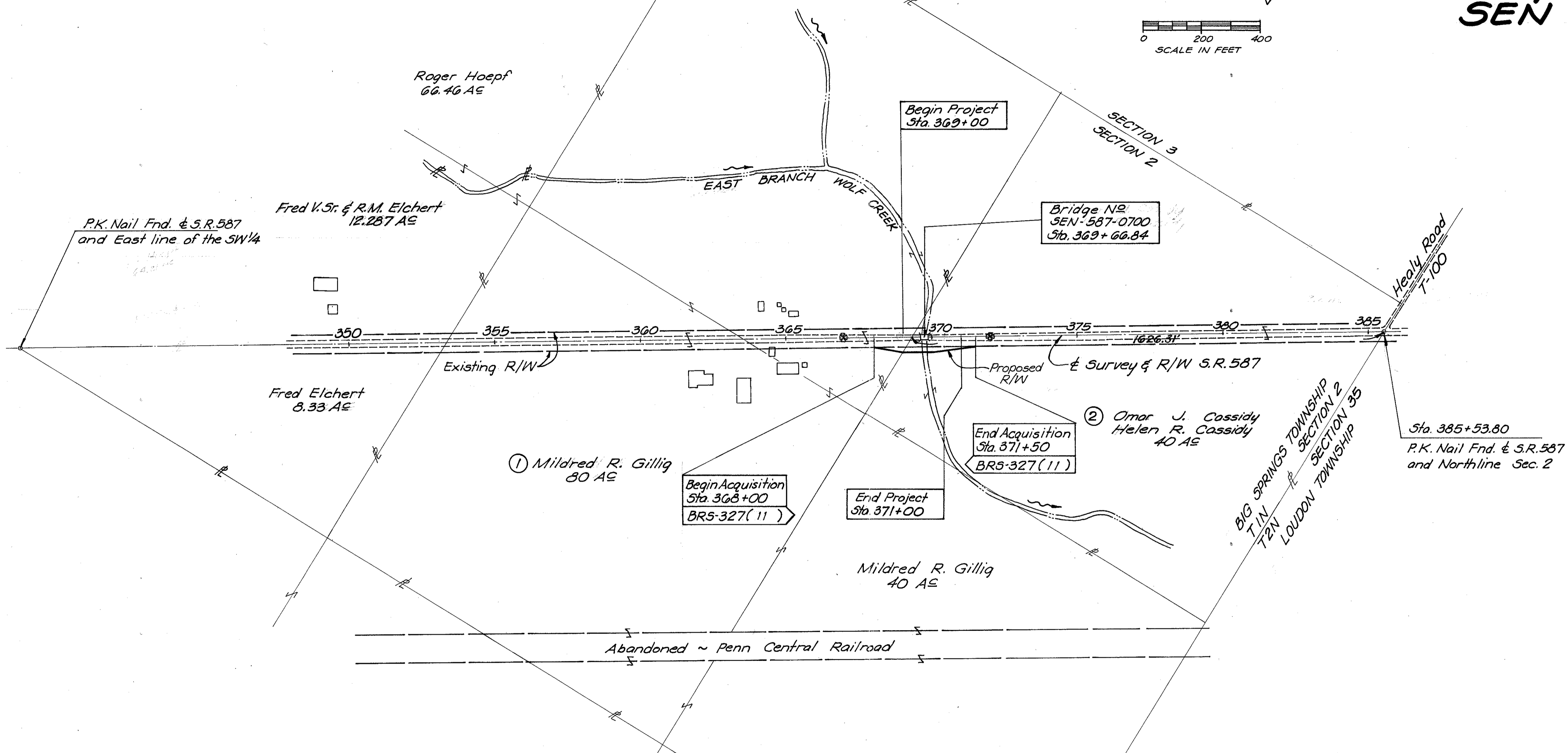

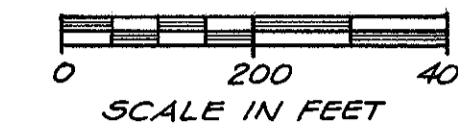
F.H.W.A. REGION	STATE	PROJECT	TYPE FUNDS
5	OHIO	BR5-327(11)	

14
16

SENECA COUNTY
SEN-587- 6.99

1
3

R/W ONLY SEN 587- 7.00



The location of the underground utilities shown on these plans are as obtained from the owners of the utilities as required by Section 153.64, Ohio Revised Code.

UTILITY OWNERSHIP	
Type	Name and Address
Telephone	Ohio Bell Telephone 121 North Huron St. Toledo, Ohio 43604 Phone: (419) 245-7737

BIG SPRING TOWNSHIP
SECTION 2
T.1N R.13E

Monument Assemblies to be placed on Centerline at the following locations during Construction
P.O.T. Sta. 367+00 & Survey S.R. 587
P.O.T. Sta. 372+00 & Survey S.R. 587

REV.	DATE	DESCRIPTION

TOTAL NUMBER OF:
2 OWNERSHIPS
0 TOTAL TAKES
0 OWNERSHIPS WITH STRUCTURES INVOLVED
0 OWNERSHIPS WITH "P" ITEMS

S U M M A R Y O F A D D I T I O N A L R I G H T O F W A Y

FHWA REGION	STATE	PROJECT	TYPE FUNDS
5	OHIO	BRS-327(11)	

SENECA COUNTY
 SEN-587-7.00

15
16

2
3

R/W ONLY

PARCEL	OWNER	SHEET NO.	OWNERS RECORD		RECORD AREA	TOTAL P.R.O.	GROSS TAKE	P.R.O. IN TAKE	NET TAKE	STRUCTURES	NET RESIDUE		TYPE FUND	STATE JOB NO. 021550 REMARKS AND PERSONALTY 'P' ITEMS	AS ACQUIRED	
			BOOK	PAGE							LEFT	RIGHT			BOOK	PAGE
1WD	MILDRED R. GILLIG	3	32	242/243	120 AC	2.424 AC	0.100AC	0.088 AC	0.012AC	---	42.706 AC	74.858 AC	100% STATE		424	638
2WD	OMAR J. CASSIDY AND HELEN R. CASSIDY	3	270	52	40 AC	2.490 AC	0.129AC	0.101 AC	0.028AC	---	15.318 AC	22.164 AC	100% STATE		424	640

1	11/1/89	PAR 2, DELETE VOL 408, PG 622
REV.	DATE	DESCRIPTION

ZF21144.1100585687H.DGN

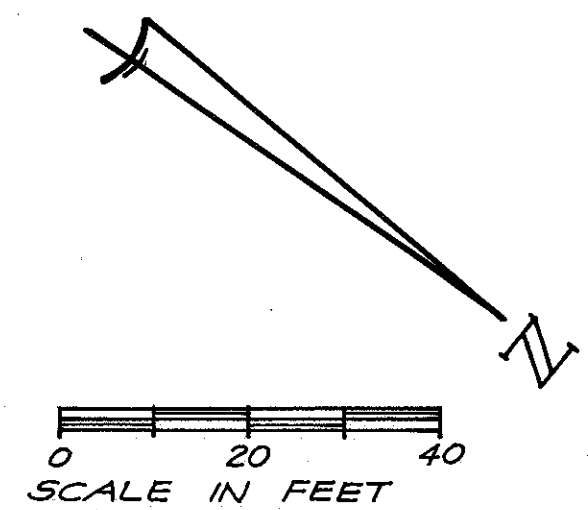

F.H.W.A. REGION	STATE	PROJECT	TYPE FUNDS
5	OHIO	BRS-327(11)	

SENECA COUNTY
SEN-587-7.00

16
16
3
3

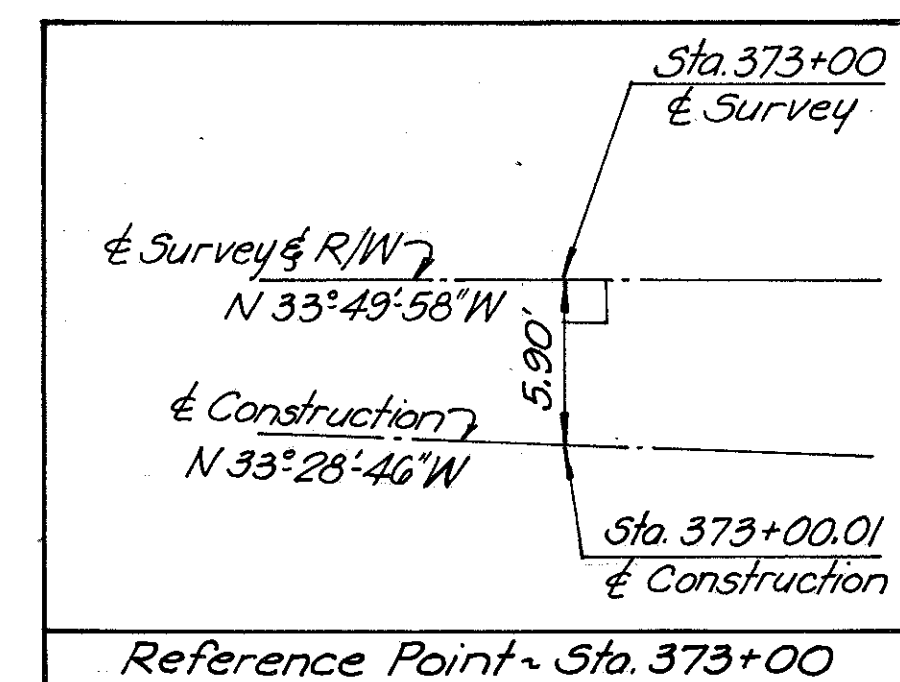
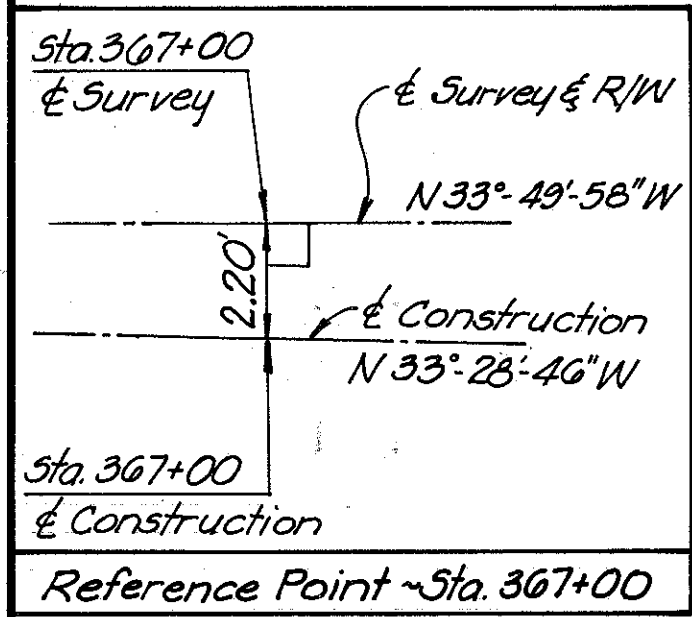
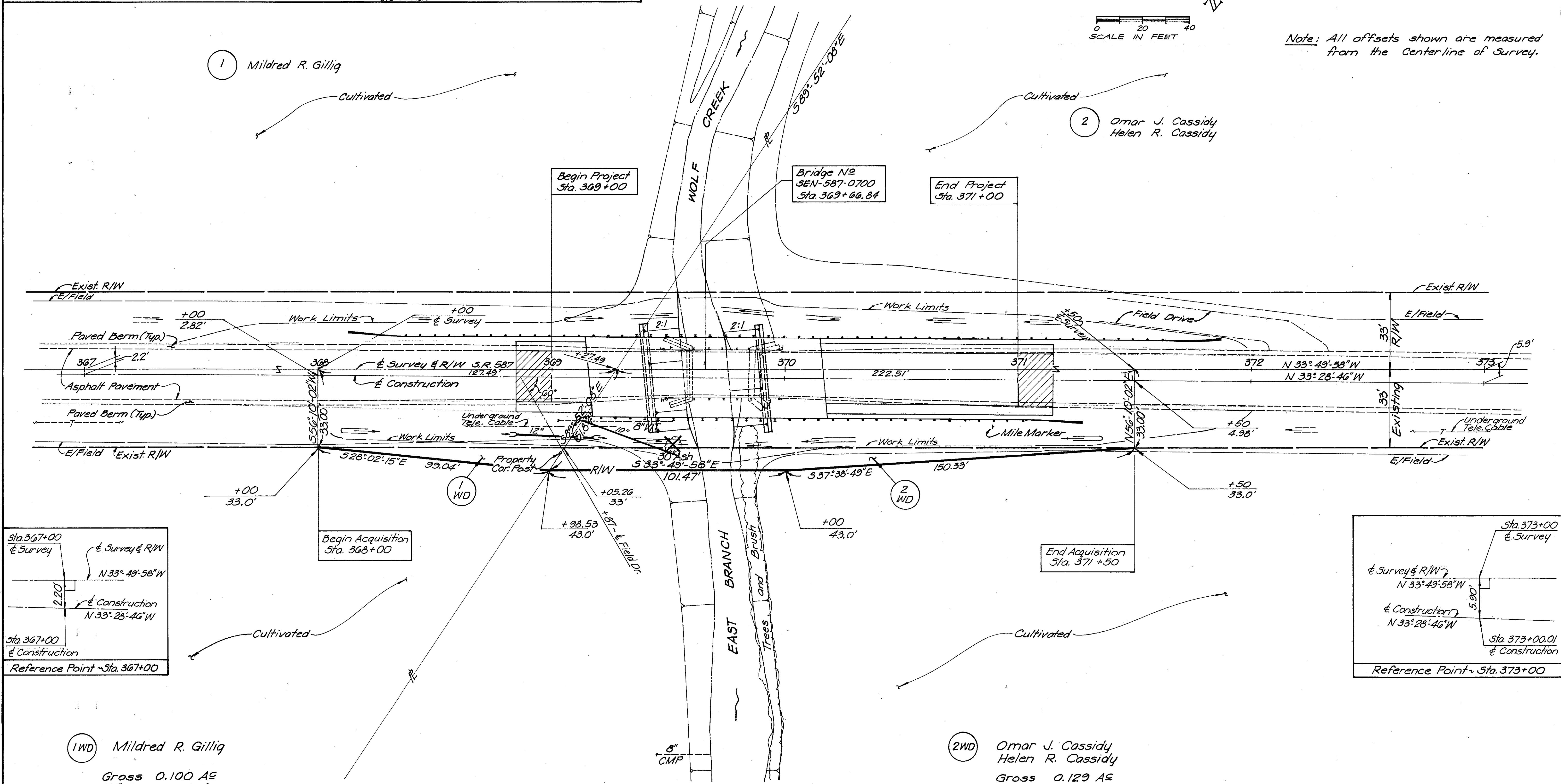
R/W ONLY

Note: All offsets shown are measured from the Centerline of Survey.



1 Mildred R. Gillig

2 Omar J. Cassidy
Helen R. Cassidy



1WD Mildred R. Gillig

Gross 0.100 AC
P.R.O. 0.088 AC
Net Take 0.012 AC

2WD Omar J. Cassidy
Helen R. Cassidy

Gross 0.129 AC
P.R.O. 0.101 AC
Net Take 0.028 AC