

FED. RD. DIVISION	STATE	PROJECT	TYPE FUNDS
2	OHIO		

SEN. 635 - (5.16) - (5.70)

SENECA COUNTY  
 RECORDED  
 Vol: 5  
 Pg: 44-A  
 DATE: 2-11-59

# LOCATION PLAN

## DEPARTMENT OF HIGHWAYS

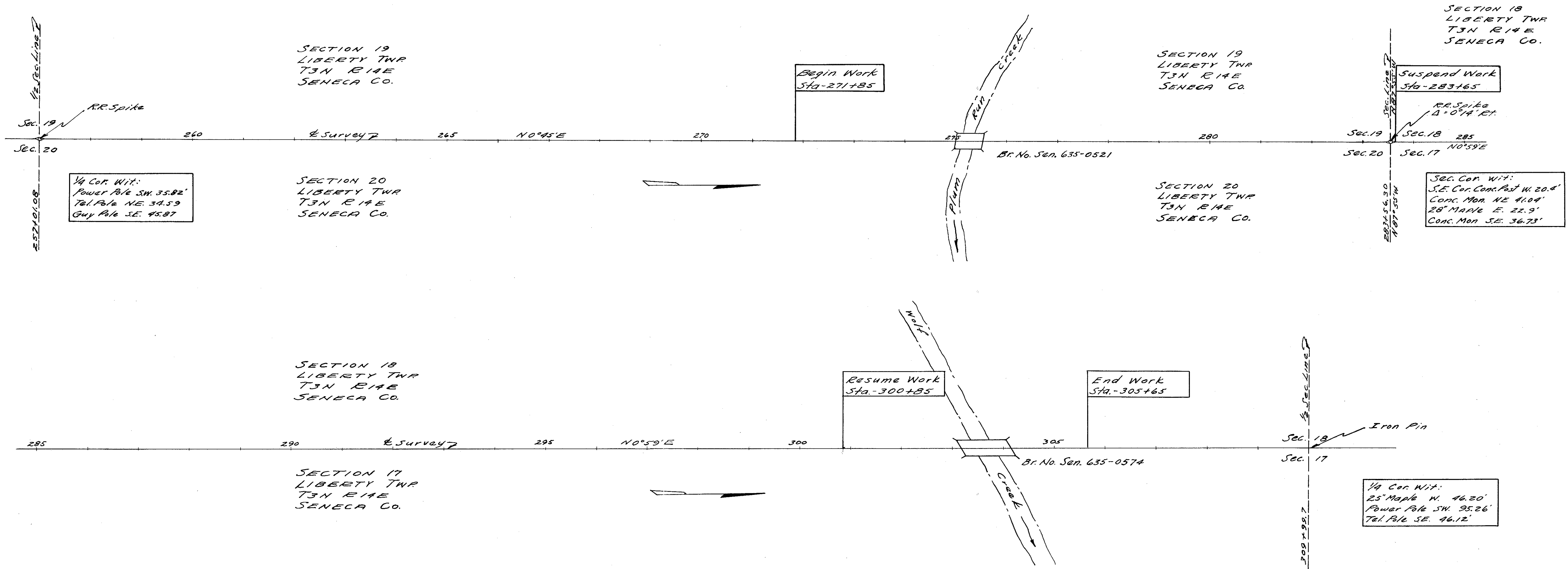
### SEN.-635-(5.16)-(5.70)

### LIBERTY TOWNSHIP

### SENECA COUNTY

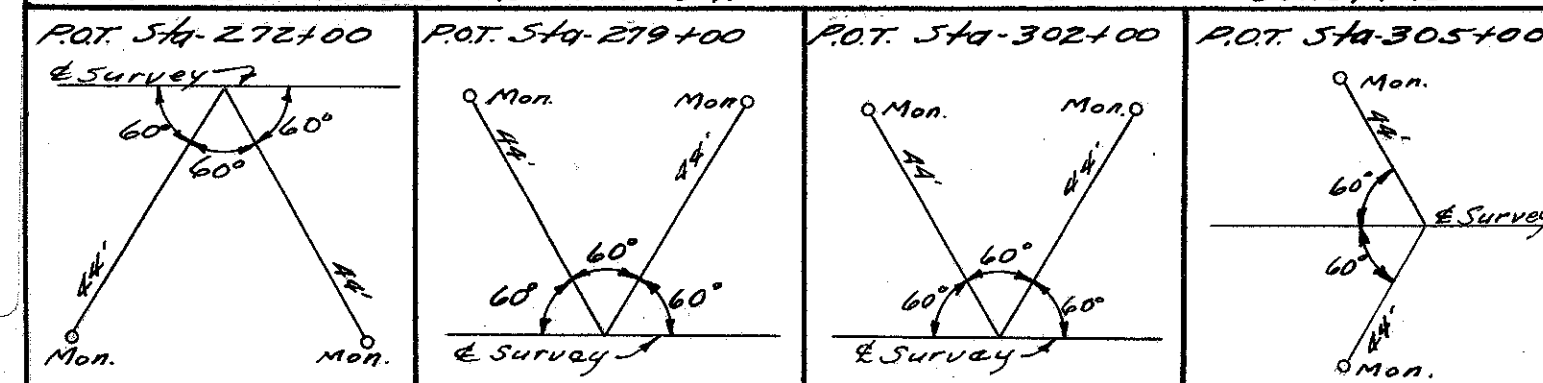


Scale - 1" = 100'  
 1959



I hereby certify this to be a true and correct plotting of the centerline of survey as determined by the Ohio Department of Highways  
 Date FEB. 3, 1959 Wm. J. Perry RE. # 20486  
 Division Deputy Director

Centerline Reference Monuments Will be set before after Construction



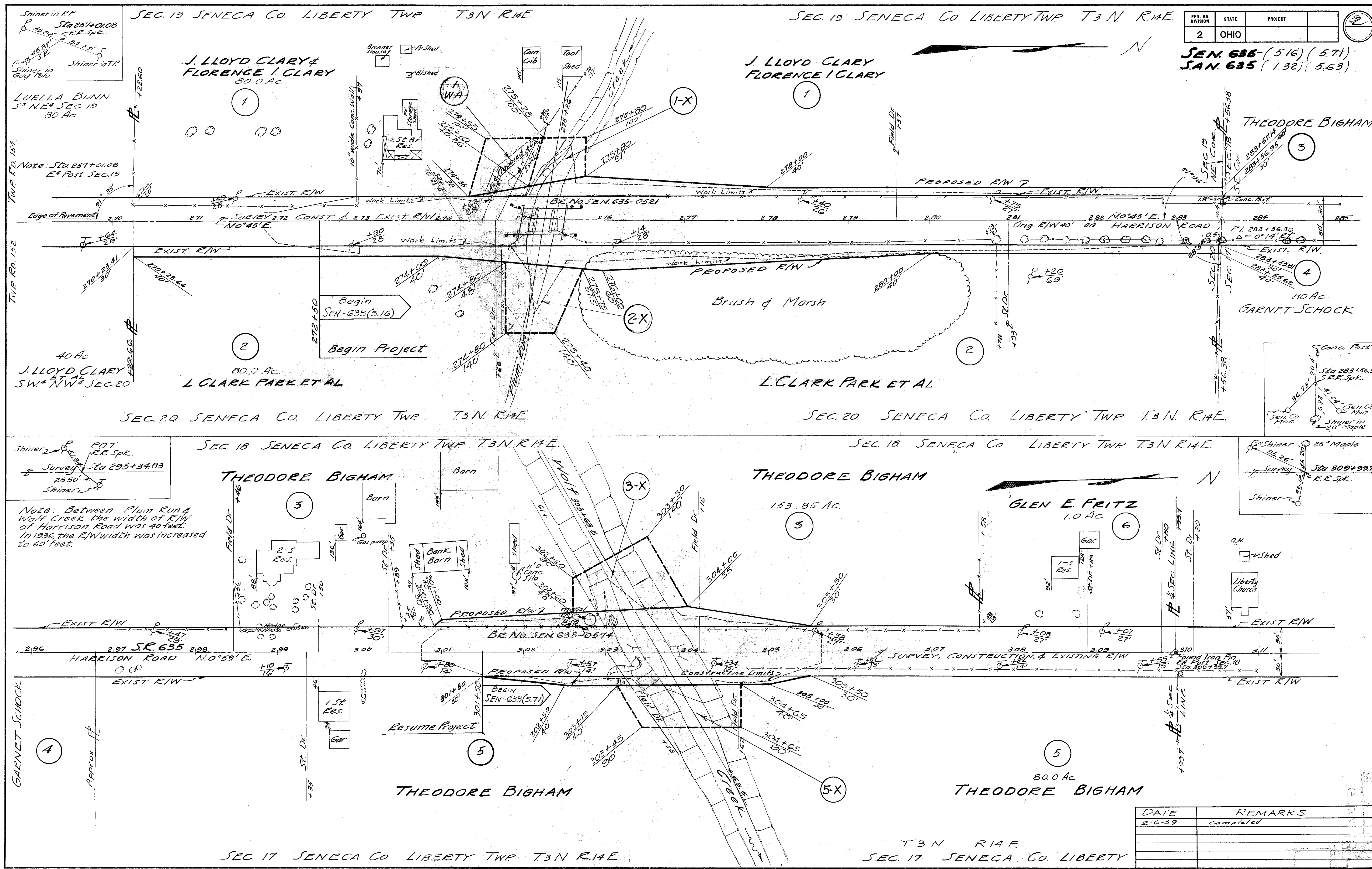
Scanned from July 1957

Page 35 of 41 G-54

Scanned  
July 1997

FED. RD. DIVISION	STATE	PROJECT	②
2	OHIO		

SEN 635 (5.16) (5.71)  
JAN 635 (1.32) (5.63)



DATE	REMARKS
2-6-59	completed