

O.D.O.T. DISTRICT 2 SURVEY OFFICE (USE ONLY)

PERSONNEL

REFERENCE NO. 7

SHEET 6 OF 9

NOTES TRENKA

DATE 6/12/18

ROUTE SR 635

H.C. RHOADES

WEATHER CLOUDY

COUNTY SENECA

R.C. TRENKA

TEMP. 72°F

TOWNSHIP LIBERTY

DWG BY MILLER

PID 92128

SECTION 31

T 3 N R 14 E

TYPE MONUMENT P.K. NAIL

~~ON SURFACE~~ - BELOW 2"

OFFSET  $\odot$  PAVEMENT 0.5' ~~±~~ : RT

9.5' TO RT EDGE PAVEMENT

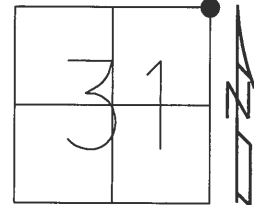
STATION: 176+46.49

HORZ. DATUM: NAD83 2011

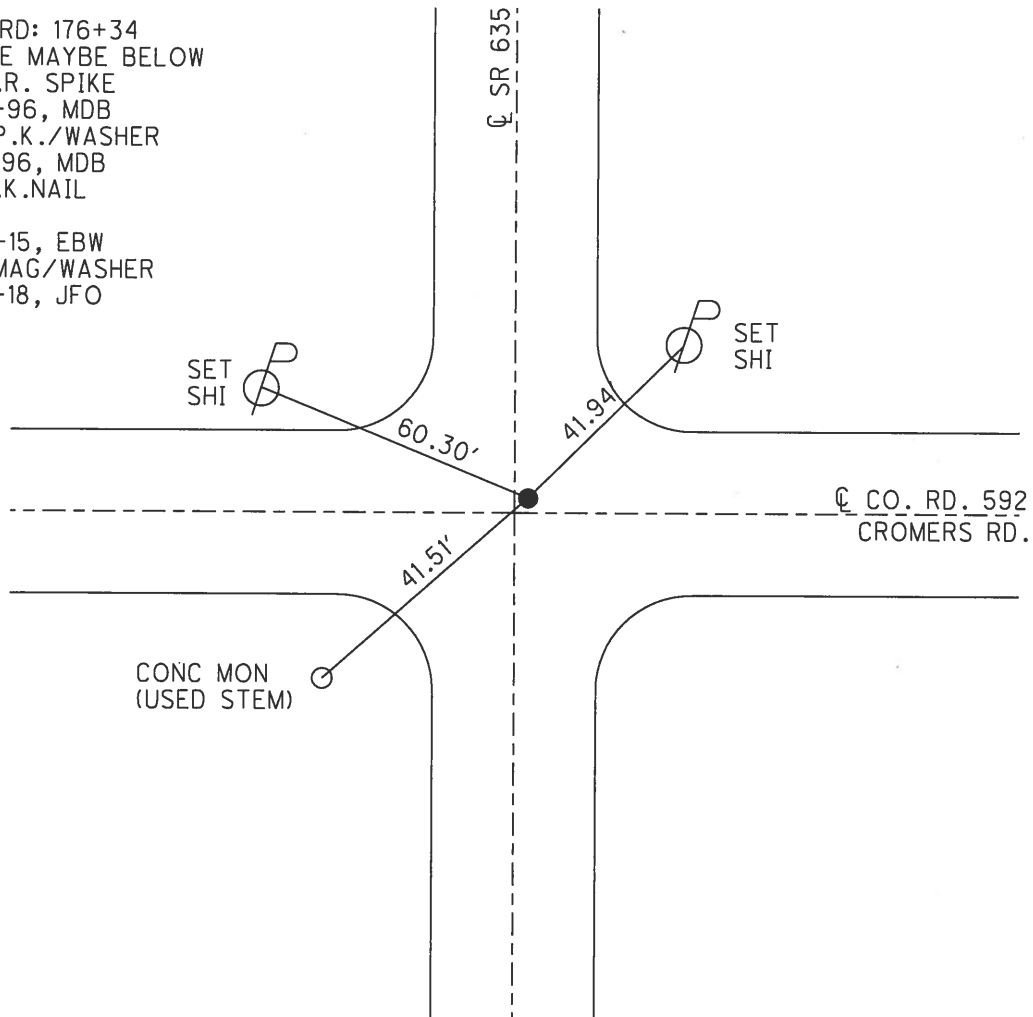
GEOID: NAVD88 2012A

GRID: NORTHING: 552756.953

EASTING: 1752558.695



RECORD: 176+34  
STONE MAYBE BELOW  
LG R.R. SPIKE  
8-29-96, MDB  
SET P.K./WASHER  
10-8-96, MDB  
FD P.K.NAIL  
REF7  
3-30-15, EBW  
SET MAG/WASHER  
12-14-18, JFO



# O.D.O.T. DISTRICT 2 SURVEY OFFICE

PERSONNEL

REFERENCE NO. 7

SHEET 6 OF 11

NOTES BARNHISEL

H.C. CORDOS

DATE 8-29-96

ROUTE 635

R.C. CANTERBURY

WEATHER SUNNY

COUNTY SENECA

ROUSOS

TEMP. +80°

TOWNSHIP LIBERTY

SECTION 31

T 3 N R 14 E

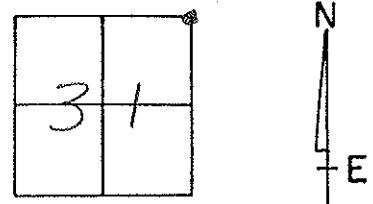
TYPE MONUMENT Lg RR SPK

ON SURFACE - BELOW 2"

LEFT - & PAV'T. - RIGHT 0.5

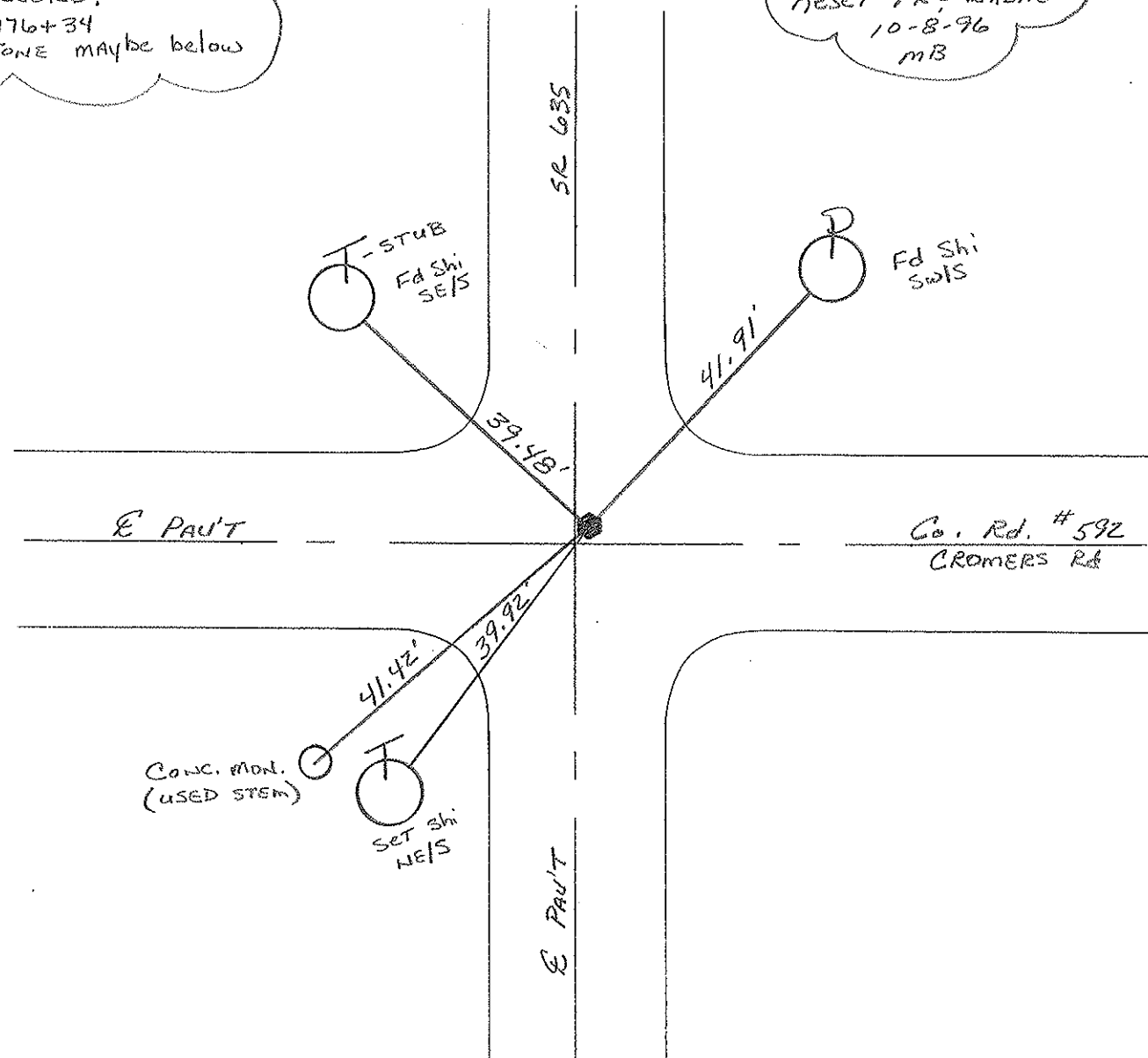
9.5 TO RT EDGE PAVEMENT

S.L.M. 176+73 1.5' NORTH OF E WEST



Record:  
176+34  
STONE maybe below

Reset PK & WASHER  
10-8-96  
MB



# O.D.O.T. DISTRICT 2 SURVEY OFFICE

PERSONNEL

REFERENCE NO. 7

SHEET 7 OF 15

NOTES Crossin (6/24/86)

H.C. Ripple

R.C. Geyman } 6/19/86

DATE 6/19/86

WEATHER sunny

TEMP. 70°

ROUTE # 635

COUNTY Seneca

TOWNSHIP Liberty

SECTION 29, 30, 31, & 32

T 3 N R 14 E

TYPE MONUMENT R.R. spike

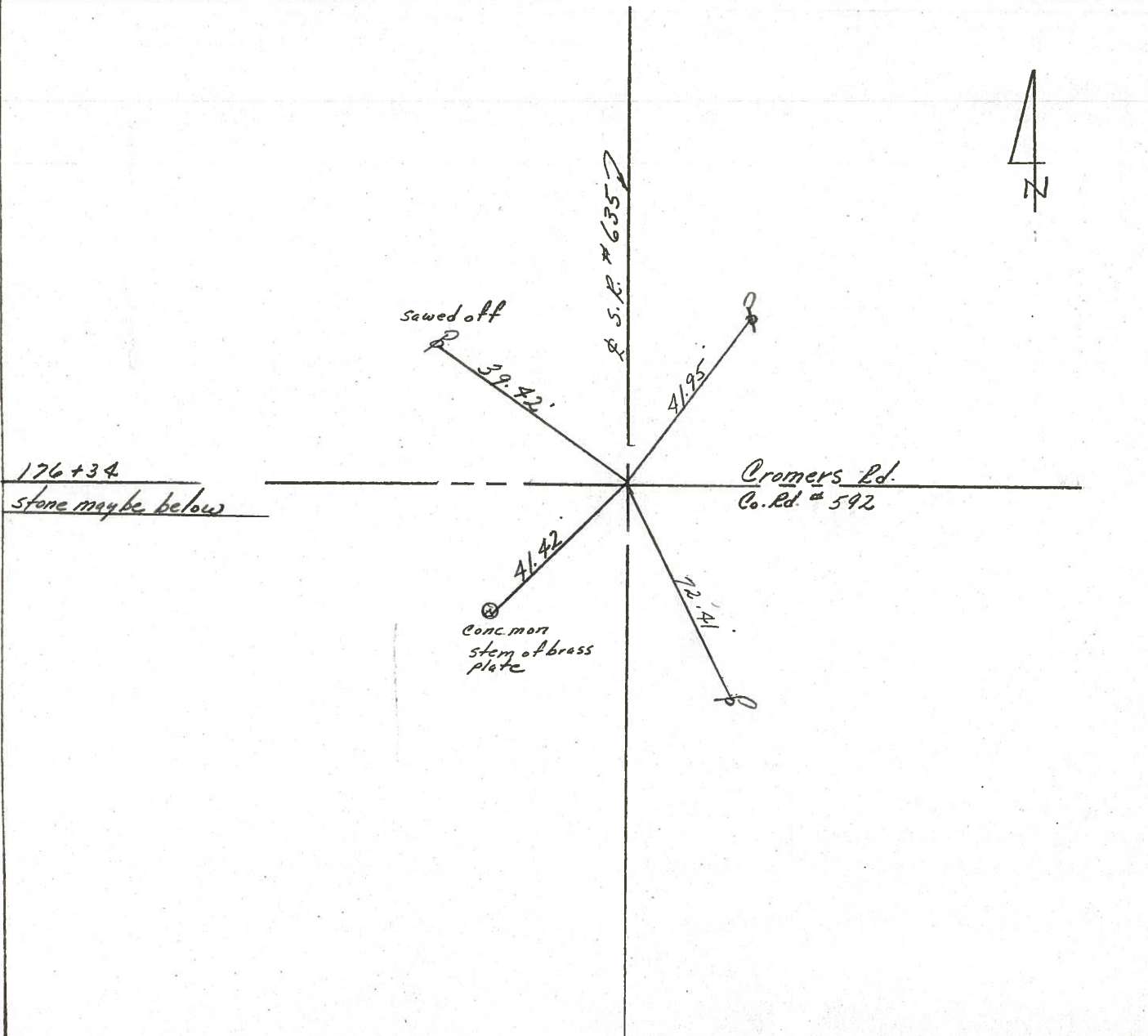
ON SURFACE - BELOW 2" below

LEFT - ☉ PAV'T. - RIGHT ☉ Pav't.

TO EDGE PAVEMENT

S.L.M. 3.3398±

|    |    |
|----|----|
| 30 | 29 |
| 31 | 32 |









PERSONNEL TITLE PERSONNEL TITLE

CRONIN

COUNTY SENECA

DATE July 1971

S. R. # 635

WEATHER

SEC.

TEMP.

DESCRIPTION TIES FOR CONTROL POINTS

JOB NO.

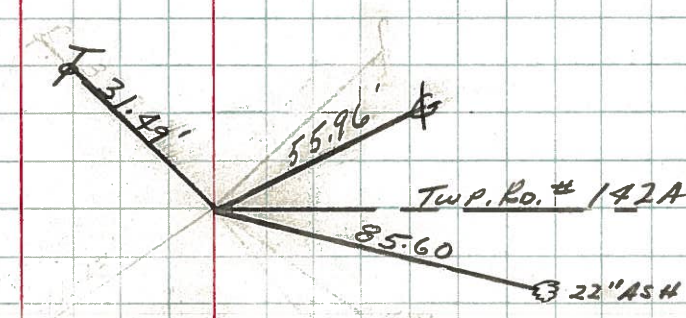
LEFT

CENTER LINE

RIGHT

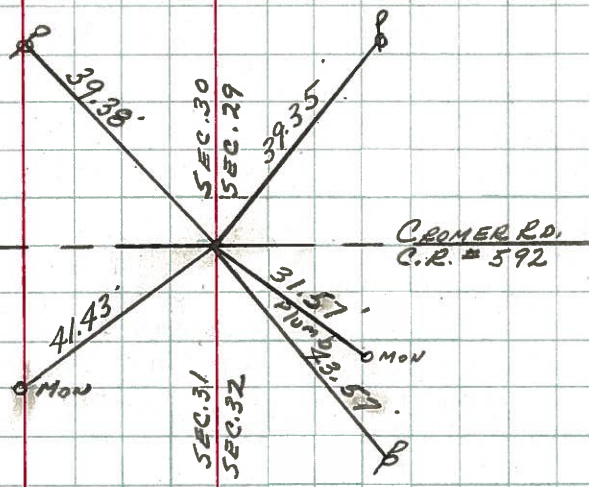
E 1/4 Post SEC. 30  
W 1/4 Post SEC 29  
Fd. R.R. spk 2 3/4" below  
SURFACE  
LIBERTY TWP.

#8



Sec. Corner  
176+34  
Fd. Spk 2' below surface  
SET P.K. Nail atop  
LIBERTY Twp.

#7





PERSONNEL TITLE PERSONNEL TITLE

Schneider Potts

COUNTY Seneca DATE 6-3-68

Mosser

S. R. 635 WEATHER Fair

Barbour

SEC. S.R. #18 to S.R. #12 TEMP. 65°

Redding

DESCRIPTION Ties for Control Points

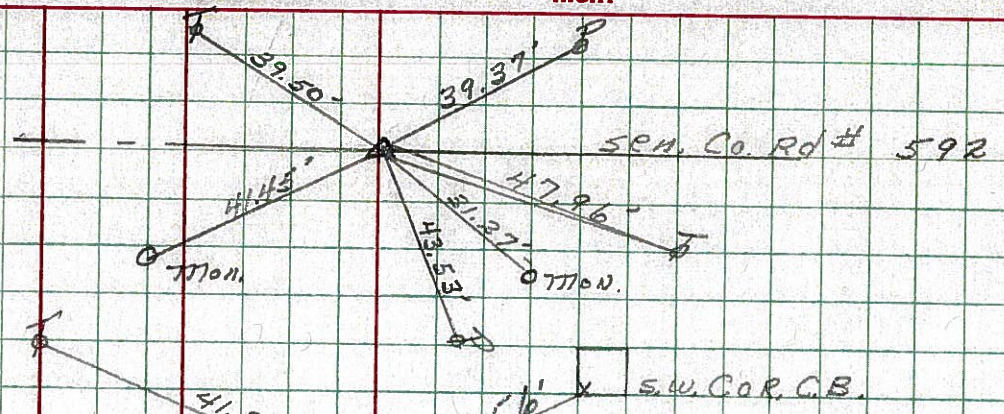
LEFT CENTER LINE RIGHT

JOB NO.

7

176 + 34  
Reset small spk.

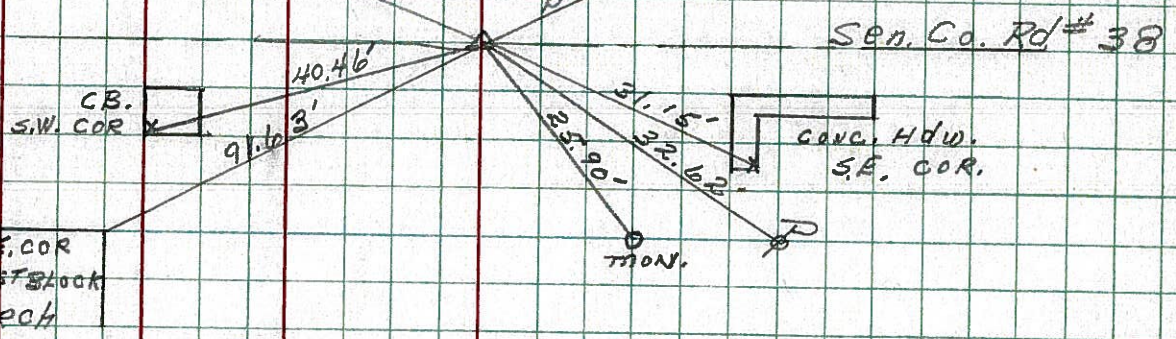
8742



6

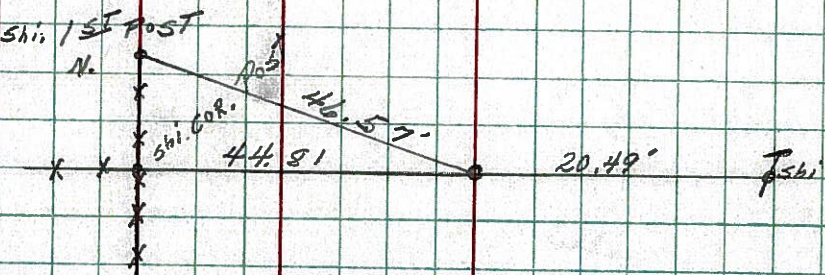
123 + 00  
Reset small spk.  
7-17-68

8741



did not find

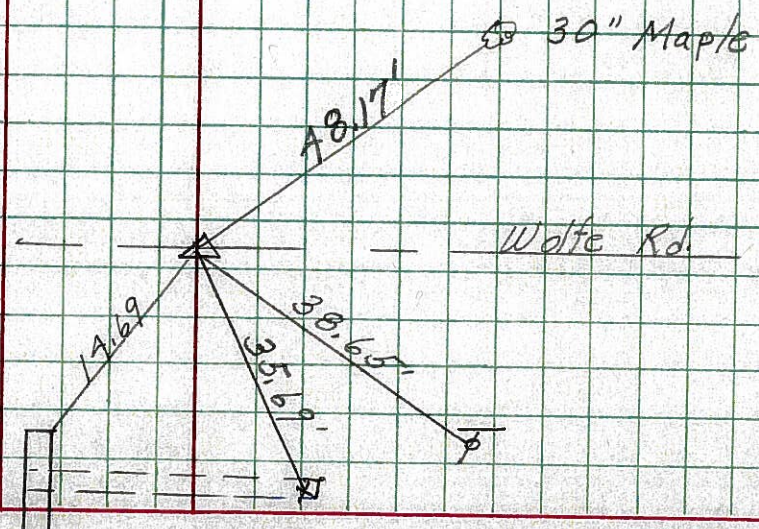
8740



4

72 + 11  
Reset P.K. Nail  
7-17-68

8739





PERSONNEL TITLE PERSONNEL TITLE

COUNTY Seneca

DATE 8/20/54

S. R. #635

WEATHER

SEC

TEMP

DESCRIPTION

From S.R. #18 N. on S.R. #635

JOB NO.


LEFT

CENTER LINE

RIGHT

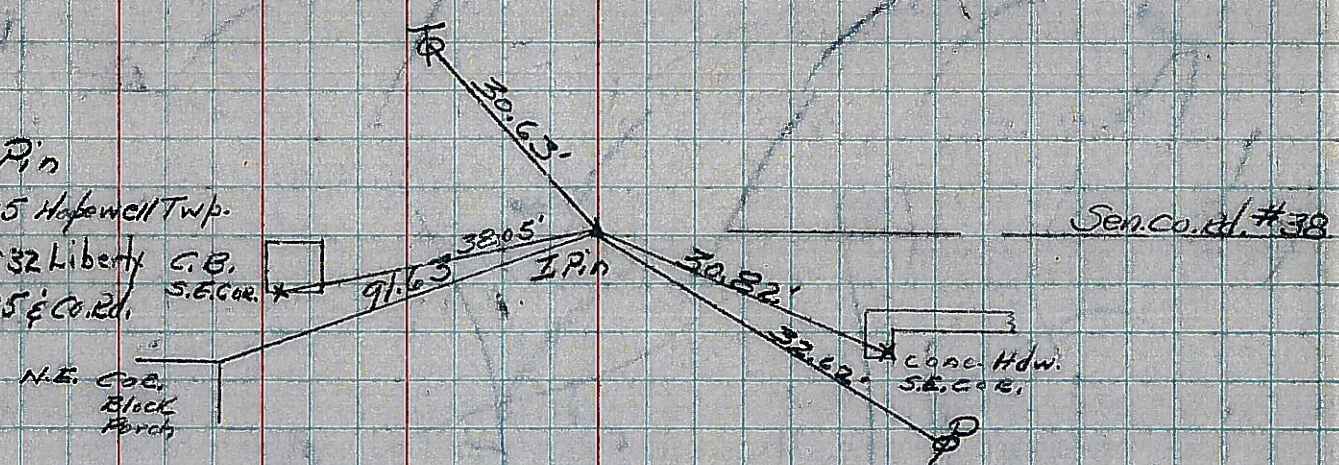
5

Fd. Stone,  
W 1/4 Post Sec 5  
E 1/4 Post Sec 6  
Hopewell Twp  
T 2 N R 14 E



6

7/19/54 G.I.  
Fd. Iron Pin  
Sec. Cor. 6 & 5 Hopewell Twp.  
Sec. Cor. 31 & 32 Liberty C.B.  
Inter. S.R. 635 & Co. Rd.  
#38.



#634

7

Fd. Tacked Hub  
7/19/54 Inter. of S.R.  
#635 & 592 Sen. Co.  
Sec. Cor. 30-29-31-32

